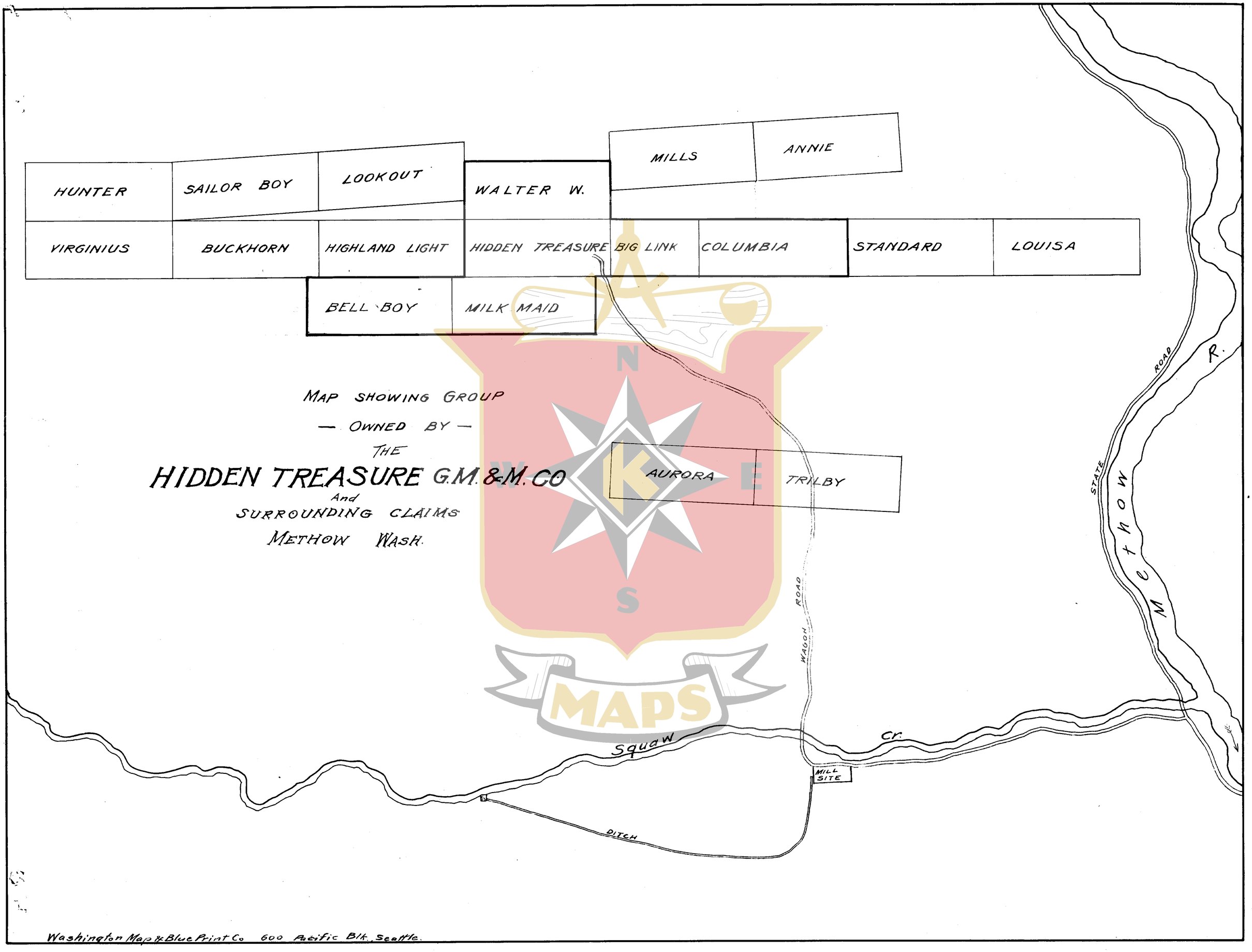
HUNTER
SAILOR BOY
LOOKOUT
WALTER W.
MILLS
ANNIE
VIRGINIUS
BUCKHORN
HIGHLAND LIGHT
HIDDEN TREASURE
BIG LINK
COLUMBIA
STANDARD
LOUISA
BELL BOY
MILK MAID
AURORA
TRILBY
MAP SHOWING GROUP
— OWNED BY —
THE
HIDDEN TREASURE G.M.&M. CO
And
SURROUNDING CLAIMS
METHOW WASH.
STATE ROAD
Methow R.
WAGON ROAD
Squaw Cr.
MILL SITE
DITCH
Washington Map & Blue Print Co 600 Pacific Blk. Seattle.

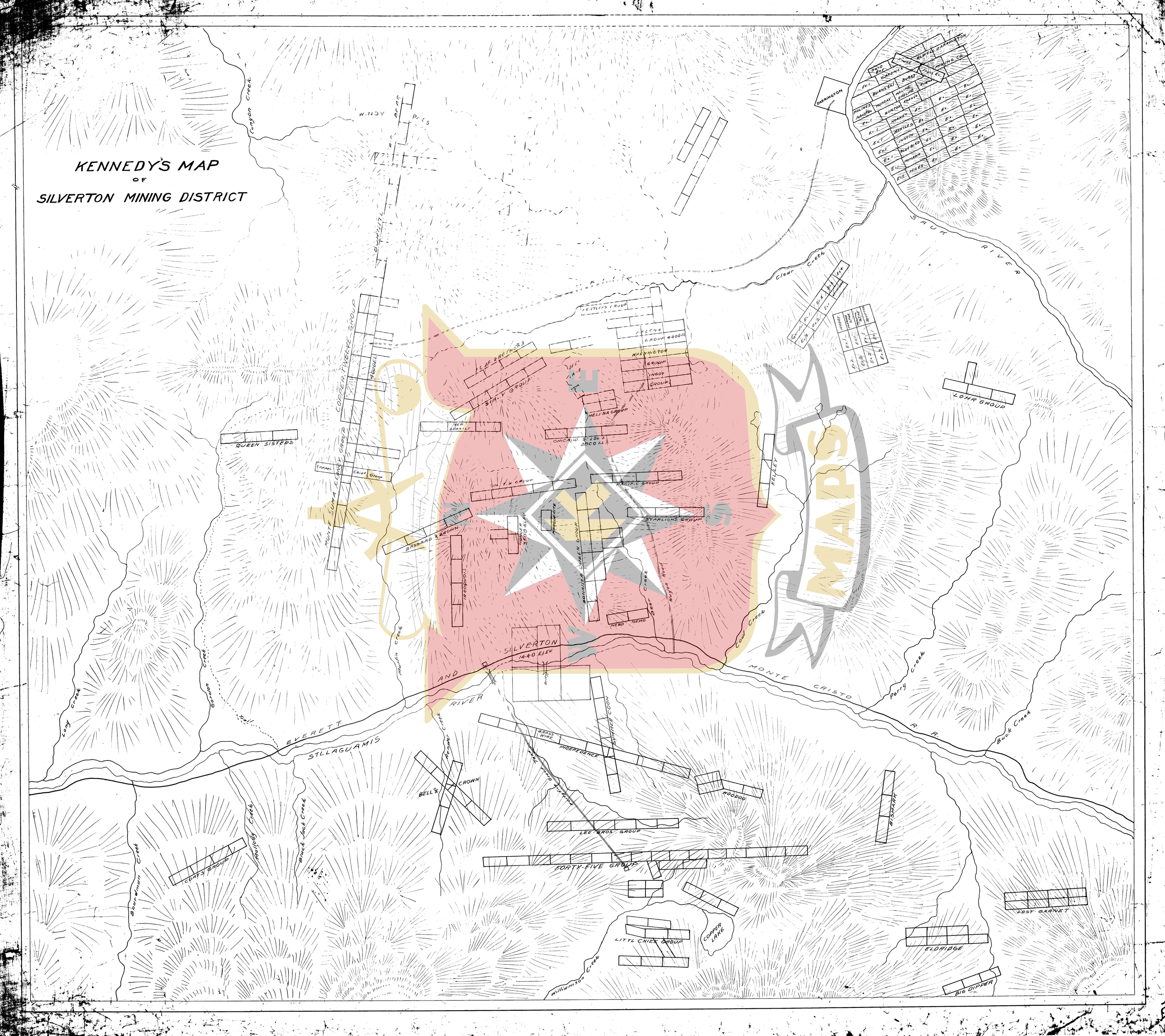
KENNEDY'S MAP
OF
SILVERTON MINING DISTRICT
Canyon Creek
WINDY BAR
PASS
Clear Creek
SAUK RIVER
DARRINGTON
OHIO BOY
ORONEE
BURNS EL
BURNS
HOLINES
JOHNSON
HUNDAY
BONTON
HOLTHE
EHELING
ROPER
HORNET
QUARTZ
JUSTIN
BLUE BIRD
MOHAWK
MILES
MINING CO.
LOMA GROUP
COPPER PINEKNE GROUP
ADWELL
LEITLEY GROUP
HELENA
GROUP 4400 EL
WASHINGTON
GROUP
INGOT
GROUP
LEAF EARTHS
SIDEY GROUP
OLD LAKE
HELINA GROUP
NEW SHARTLE
CHICAGO ST LOUIS
2800 EL
QUEEN SISTERS
MONTE SUNA CLAIM GROUP
Copper
Chief Group
KELLEY
PACIFIC GROUP
STARLIGHT GROUP
BASSARD & BROWN
MONTE CRISTO
13500 ELEV.
MARGARITE
BOHEMIAN CLAIM GROUP
Deer Creek
Mayer Fork
MEMO
MEMO
Coal Creek
SILVERTON
1440 ELEV.
AND
RIVER
MONTE CRISTO
R. R.
Perry Creek
Buck Creek
Lady Creek
Gordon Creek
Rail
EVERETT
STILLAGUAMIS
Ranger Creek
Austin Creek
BRASS WIRE
INDEPEDENCE
SUMMIT COON
BELL & CROWN
NOODOO
B. SHARK
LEE BROS. GROUP
FORTY-FIVE GROUP
COPPER LAKE
LITTL CHIEF GROUP
Williamson Creek
Boardman Creek
COATS GROUP
Malady Creek
Black Jack Creek
LOST GARNET
ELDRIDGE
BIG DIPPER

ANDERSON'S MAP OF STILLAGUAMISH MINING DISTRICT

SNOHOMISH COUNTY WASHINGTON U.S.A.

Compiled and Published by

The O. P. Anderson Map and Blue Print Co. Inc.

SEATTLE WASHINGTON

SCALE 2000 FEET TO AN INCH

1897

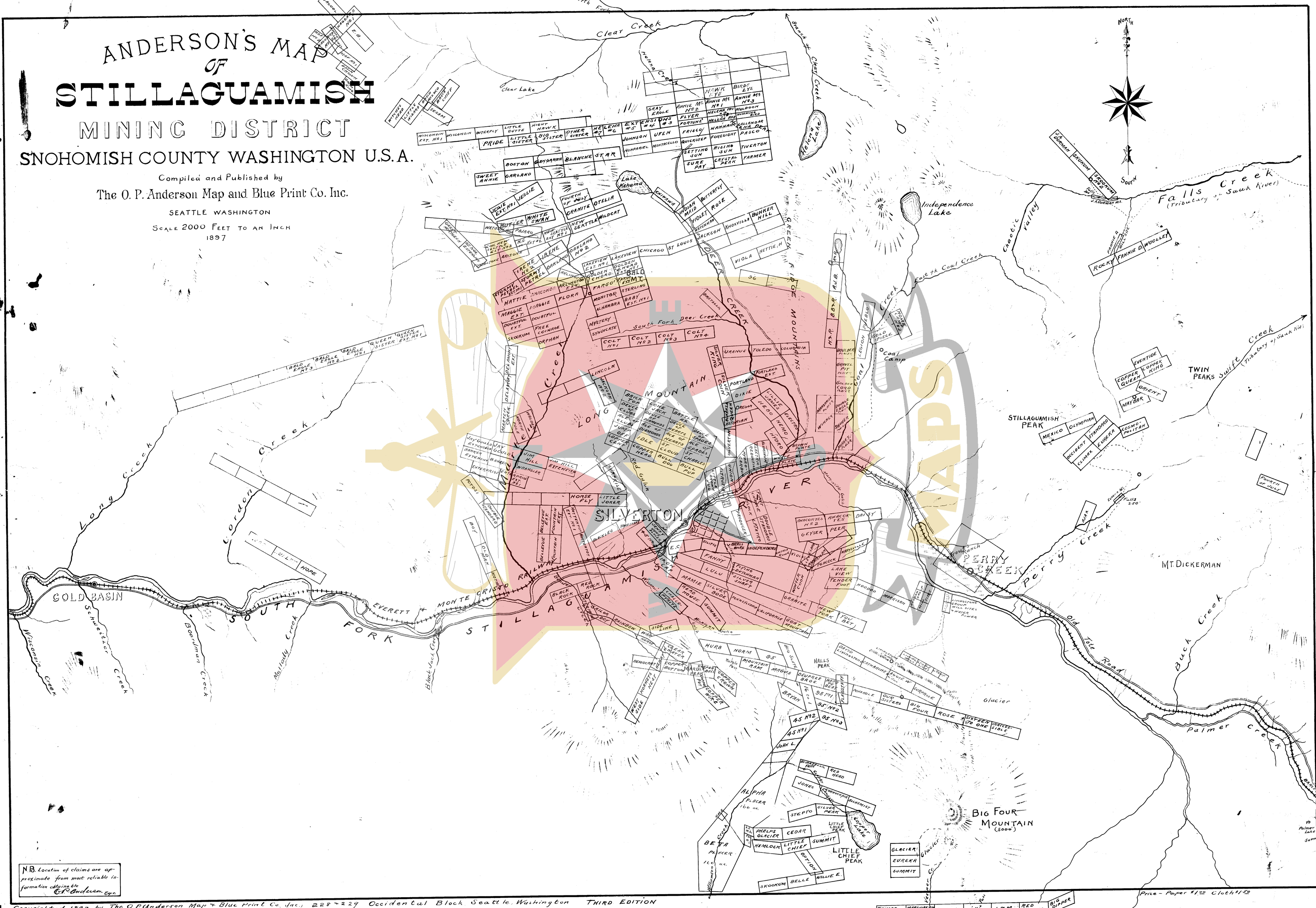

N.B. Location of claims are approximate from most reliable information obtainable
O.P. Anderson Eng.

Copyrighted 1897 by The O.P. Anderson Map & Blue Print Co. Inc., 228-229 Occidental Block Seattle Washington THIRD EDITION

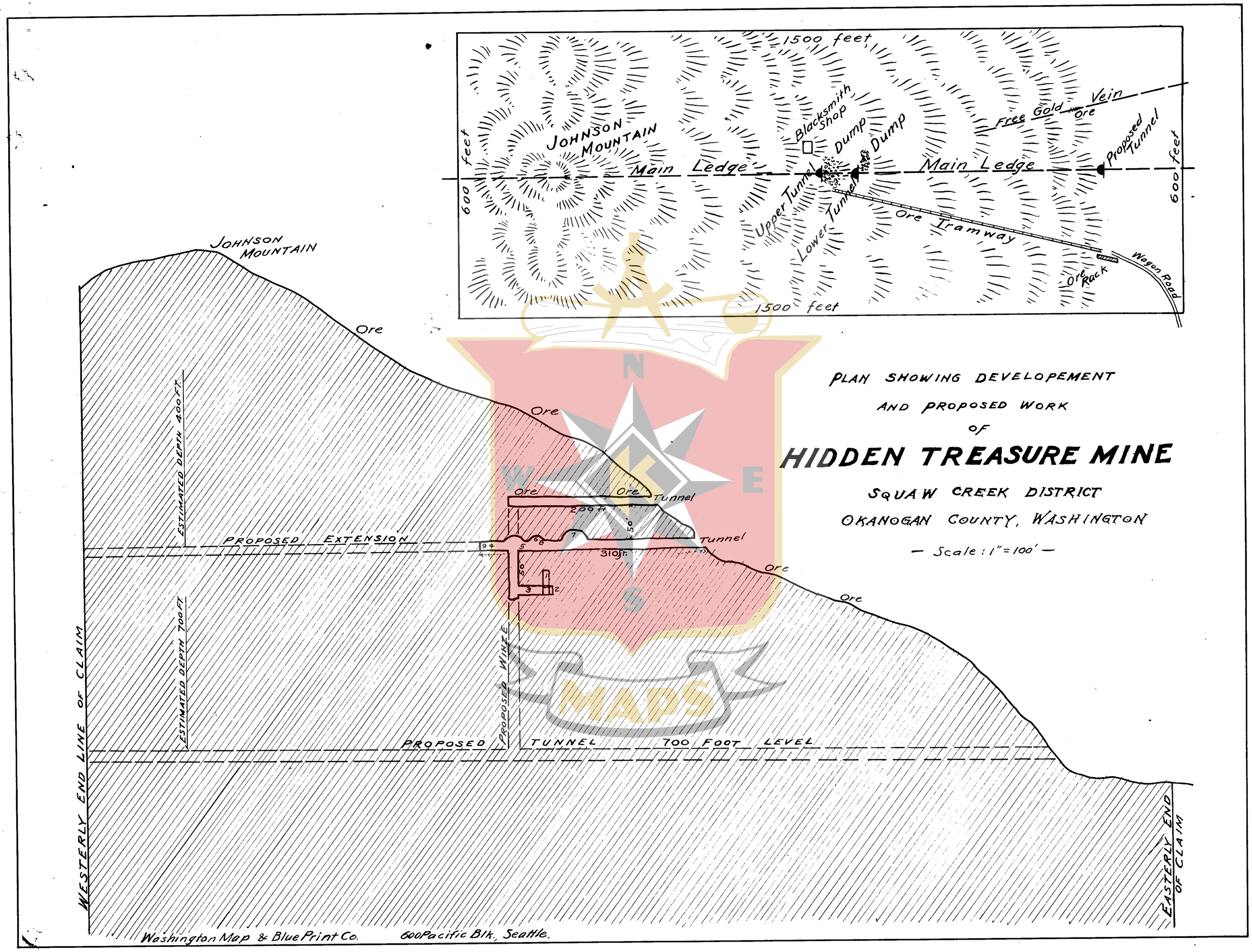

Plan Showing Developement
and Proposed Work
of
HIDDEN TREASURE MINE
Squaw Creek District
Okanogan County, Washington
— Scale: 1" = 100' —

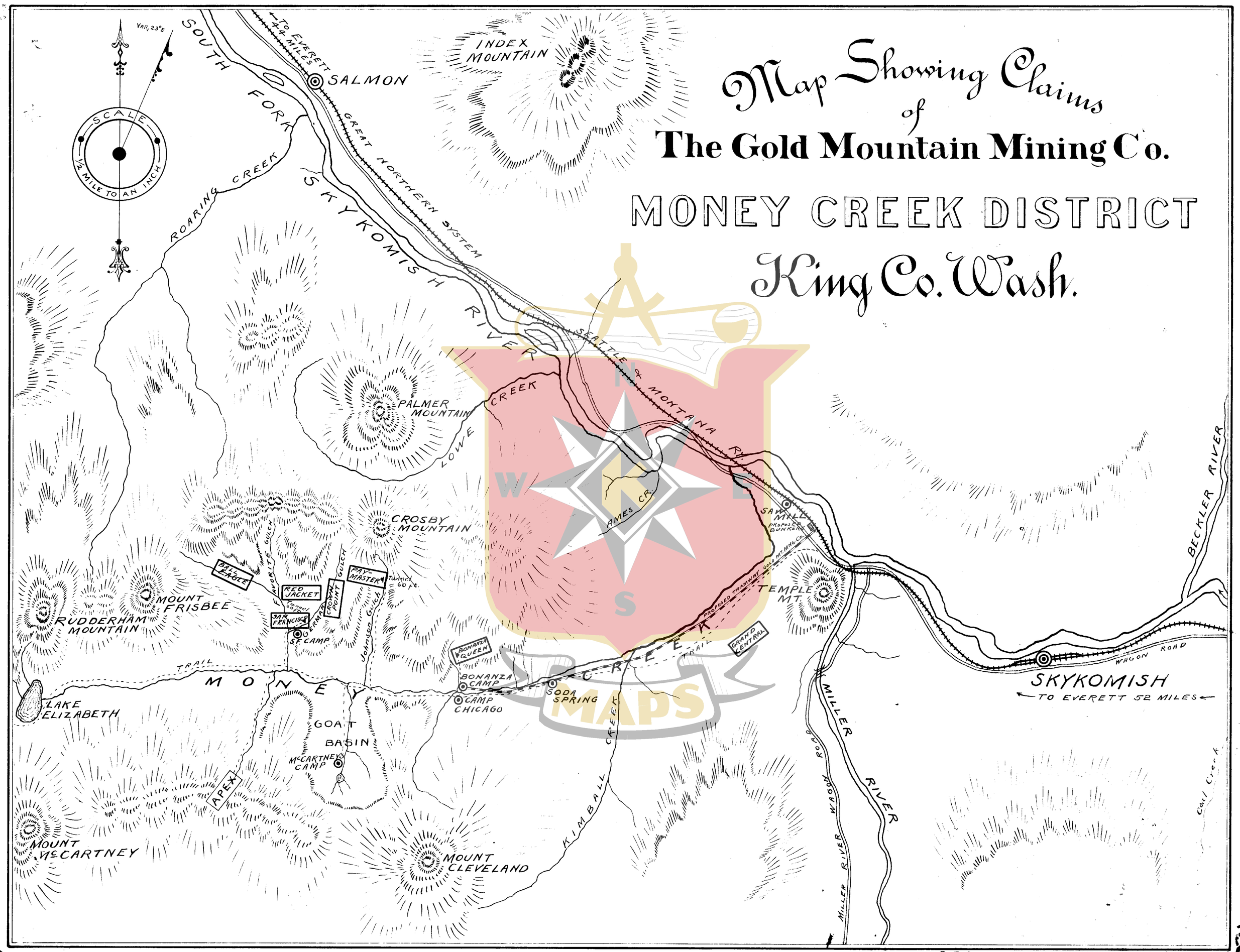
Map Showing Claims
of
The Gold Mountain Mining Co.
MONEY CREEK DISTRICT
King Co. Wash.
VAR. 23° E
SCALE
1/2 MILE TO AN INCH
← TO EVERETT 44 MILES
SALMON
INDEX MOUNTAIN
SOUTH FORK
ROARING CREEK
SKYKOMISH RIVER
GREAT NORTHERN SYSTEM
SEATTLE & MONTANA R.R.
PALMER MOUNTAIN
LOWE CREEK
AMES CR.
SAW MILL
PROPOSED BUNKERS
PROPOSED TRAMWAY GOLD MT. MNG. CO.
CROSBY MOUNTAIN
BECKLER RIVER
BALL EAGLE
FAVORITE GULCH
RED JACKET
Tunnel 250 ft.
SAN FRANCISCO
S.F. CAMP
FRANKLIN CROSSING POINT GULCH
PAY-MASTER
Tunnel 60 ft.
Johnson Gulch
MOUNT FRISBEE
RUDDERHAM MOUNTAIN
TEMPLE MT.
BONANZA QUEEN
Tunnel
BONANZA CAMP
CAMP CHICAGO
SODA SPRING
GRAND CENTRAL
TRAIL
MONEY CREEK
LAKE ELIZABETH
GOAT BASIN
McCARTNEY'S CAMP
APEX
MOUNT McCARTNEY
MOUNT CLEVELAND
KIMBALL CREEK
MILLER RIVER WAGON ROAD
MILLER RIVER
WAGON ROAD
SKYKOMISH
← TO EVERETT 52 MILES ←
Coal Creek
O. P. ANDERSON, DRAUGHTSMAN; SEATTLE, U.S.A.



Claim Located November 8th 1890

Mineral Survey No. 314

LOT No.
- Seattle - Land District.

PLAT

OF THE CLAIM OF
Simon P. Randolph

KNOWN AS THE

Sucia Island Stone Mine

IN unorganized MINING DISTRICT,
San Juan COUNTY, Washington
Containing an Area of 114.65 Acres.
Scale of 600 Feet to the inch.
Variation 21°57' - 22°16' E
SURVEYED October 19 - 22nd 1892 BY
Reginald H. Thomson,
U.S. Deputy Mineral Surveyor.

The Original Field Notes of the Survey of the Mining Claim of
Simon P. Randolph,
known as the
Sucia Island Stone Mine,

from which this plat has been made under my direction, have been examined and approved, and are on file in this Office; and I hereby certify that they furnish such an accurate description of said Mining Claim as will, if incorporated into a patent, serve fully to identify the premises, and that such reference is made therein to natural objects or permanent monuments as will perpetuate and fix the locus thereof.

I further certify that Five Hundred Dollars worth of labor has been expended or improvements made upon said Mining Claim by claimant or his grantors, and that said improvements consist of

a Quarry S. Shore	15 x 20 x 60 ft	Value	300.00
" Quarry N.E. "	50 x 60 x 200 "	"	2000.00
" Machinery		"	1200.00
Total		"	3500.00

that the location of said improvements is correctly shown upon this plat, and that no portion of said labor or improvements has been included in the estimate of expenditures upon any other claim.

And I further certify that this is a correct plat of said Mining Claim made in conformity with said original field notes of the survey thereof, and the same is hereby approved.

U.S. Surveyor General's Office, Olympia Wash. March 27th, 1893.

Amos F. Shaw
U.S. Surveyor General for.

O. P. ANDERSON & CO.,
ENGINEERS and DRAUGHTSMEN
505 BUTLER BLK. SEATTLE, W.

PLAN AND PROFILE
SHOWING
HIDDEN TREASURE GROUP
METHOW. OKANOGAN CO. WASHINGTON.
SCALE 1 IN. EQUALS 500 FT.

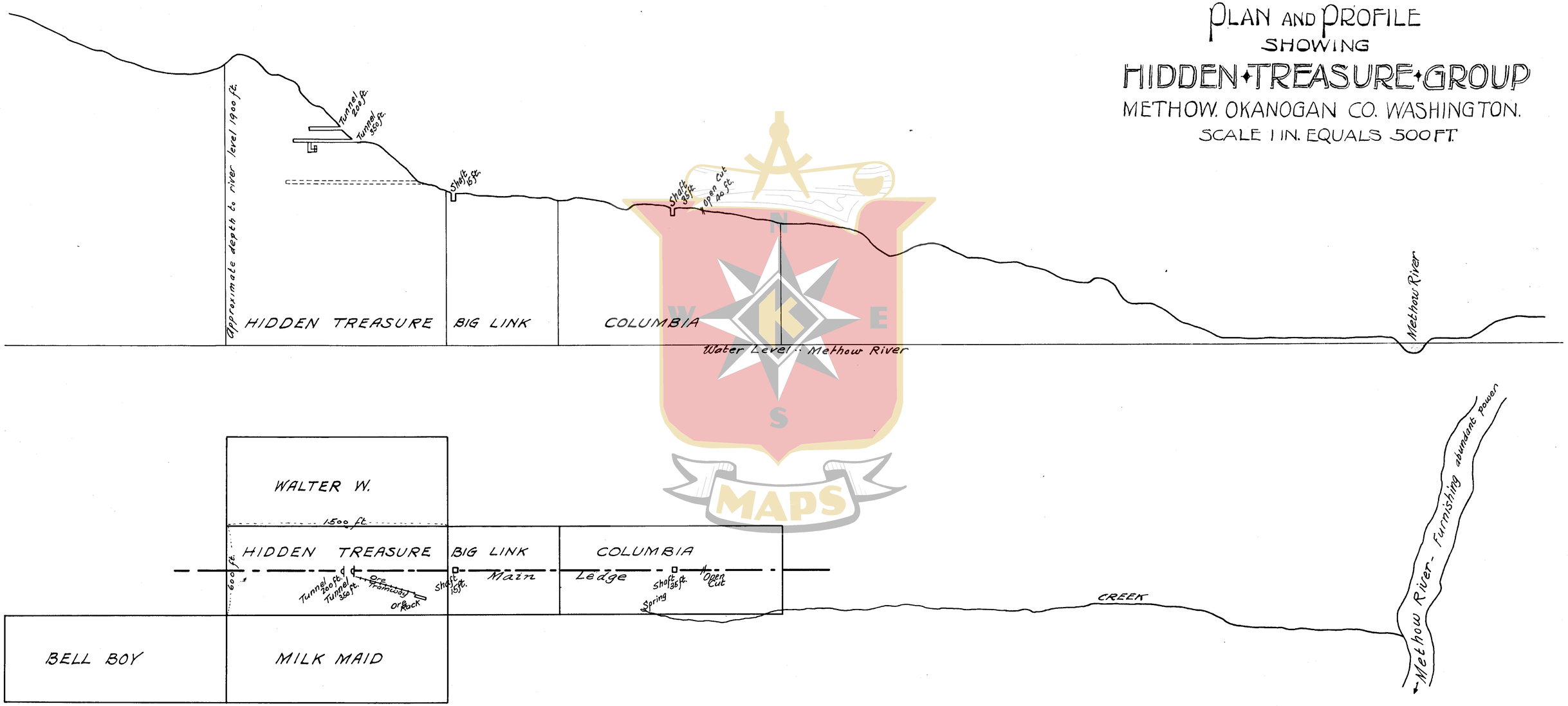

CANDLE CREEK

MAP OF
FAIR HAVEN
MINING DISTRICT

THE WASHINGTON MAP & BLUE PRINT CO
Seattle, Wash.



Mineral Claims

Osoyoos District



Scale; 5 Chains to an Inch.

122

Map of LEAVENWORTH DISTRICT

OKANOGAN COUNTY WASHINGTON

SCALE: 2 MILES TO AN INCH.

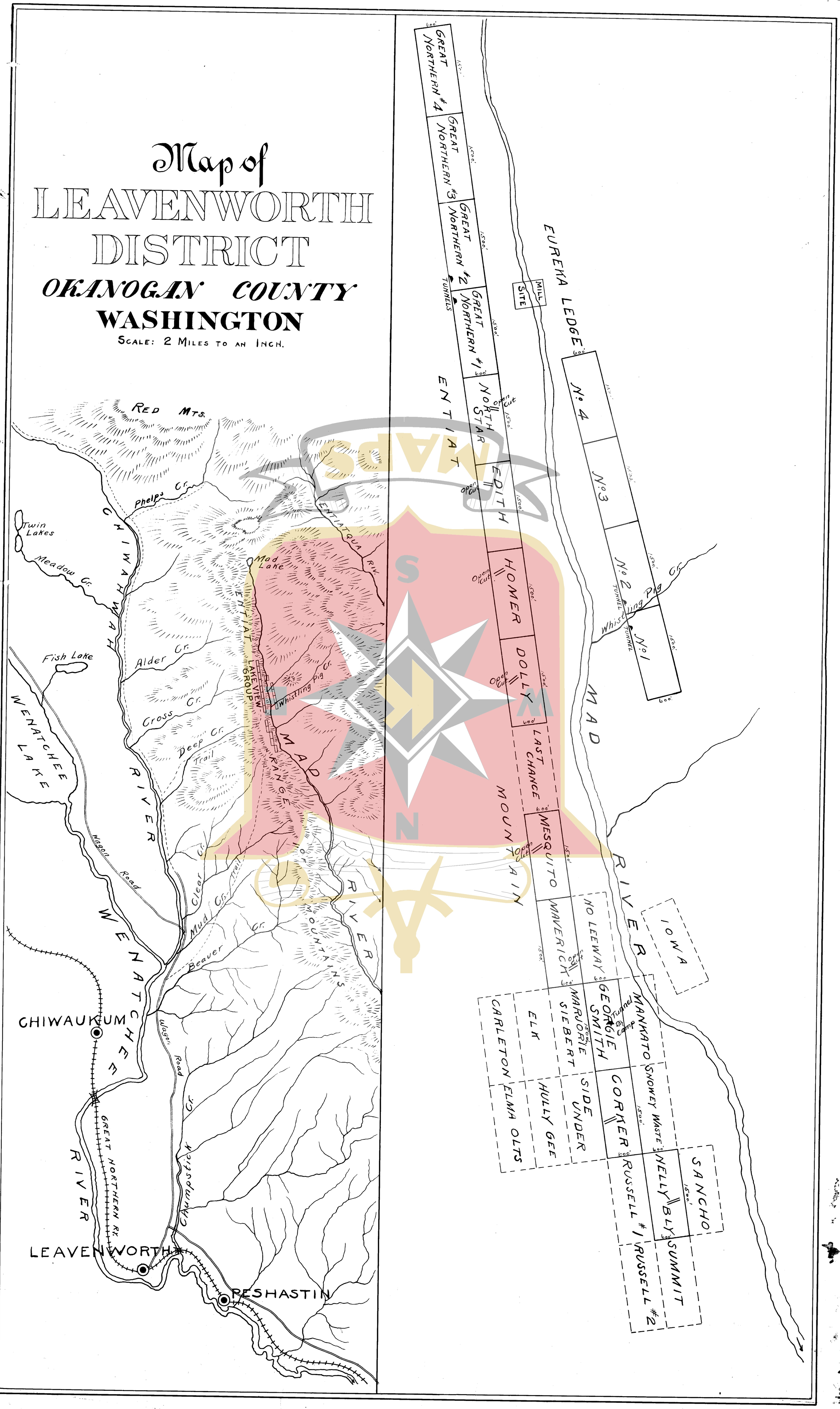

MAP OF PESHASTIN AND NEGRO CREEK MINING DISTRICTS

KITTITAS COUNTY
WASH.

ALEX. M. REYNOLDS.
U. S. DEPUTY SURVEYOR.
SEATTLE.

MAY
1893

SCALE
600. FT. = 1 INCH.

OFFICIAL SURVEYS ———
LOCATIONS [APPROXIMATE] - - - - -
TRAILS CABINS TUNNELS

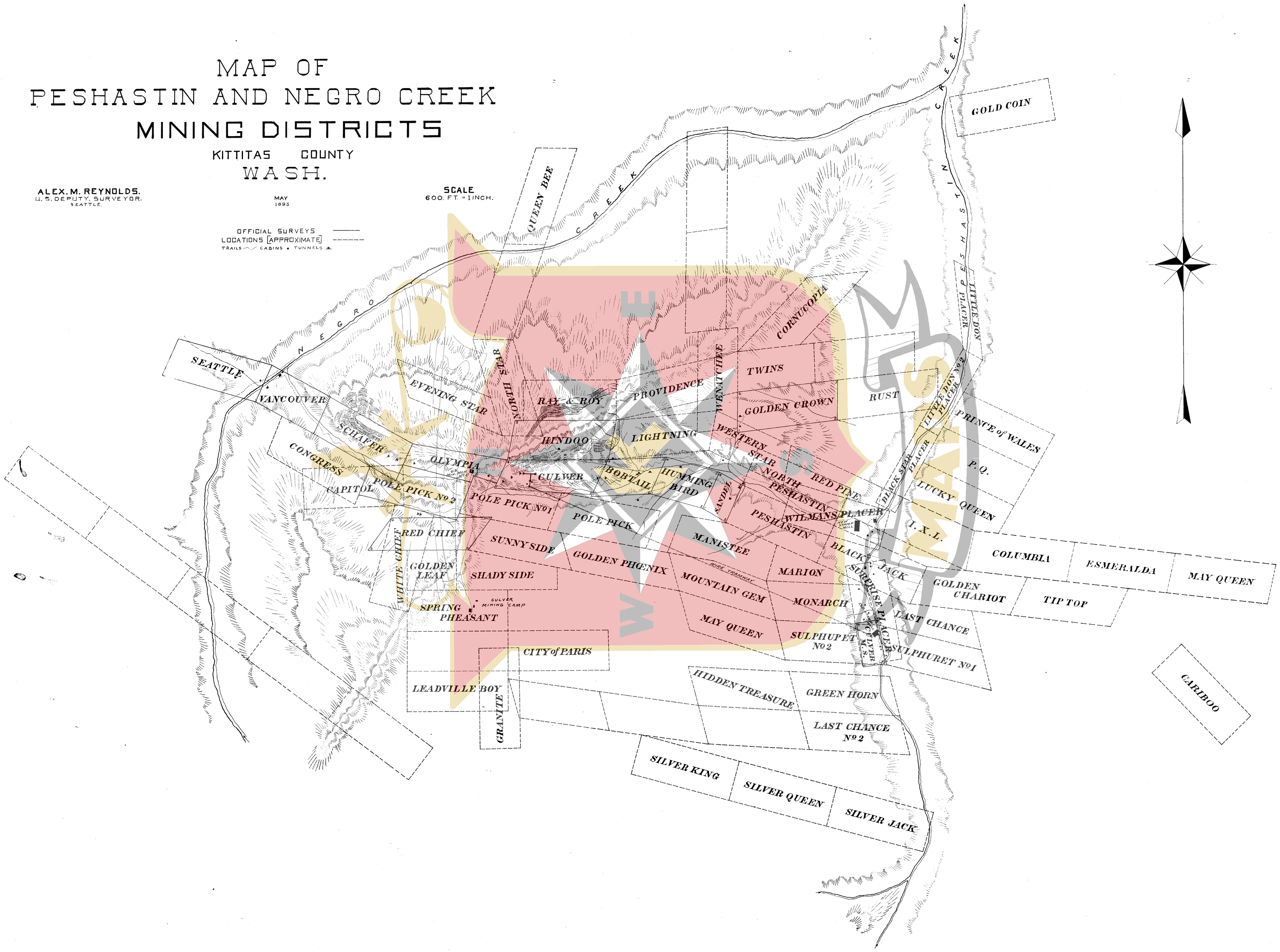

Map of LEAVENWORTH DISTRICT

OKANOGAN COUNTY WASHINGTON

SCALE 2 MILES TO AN INCH.

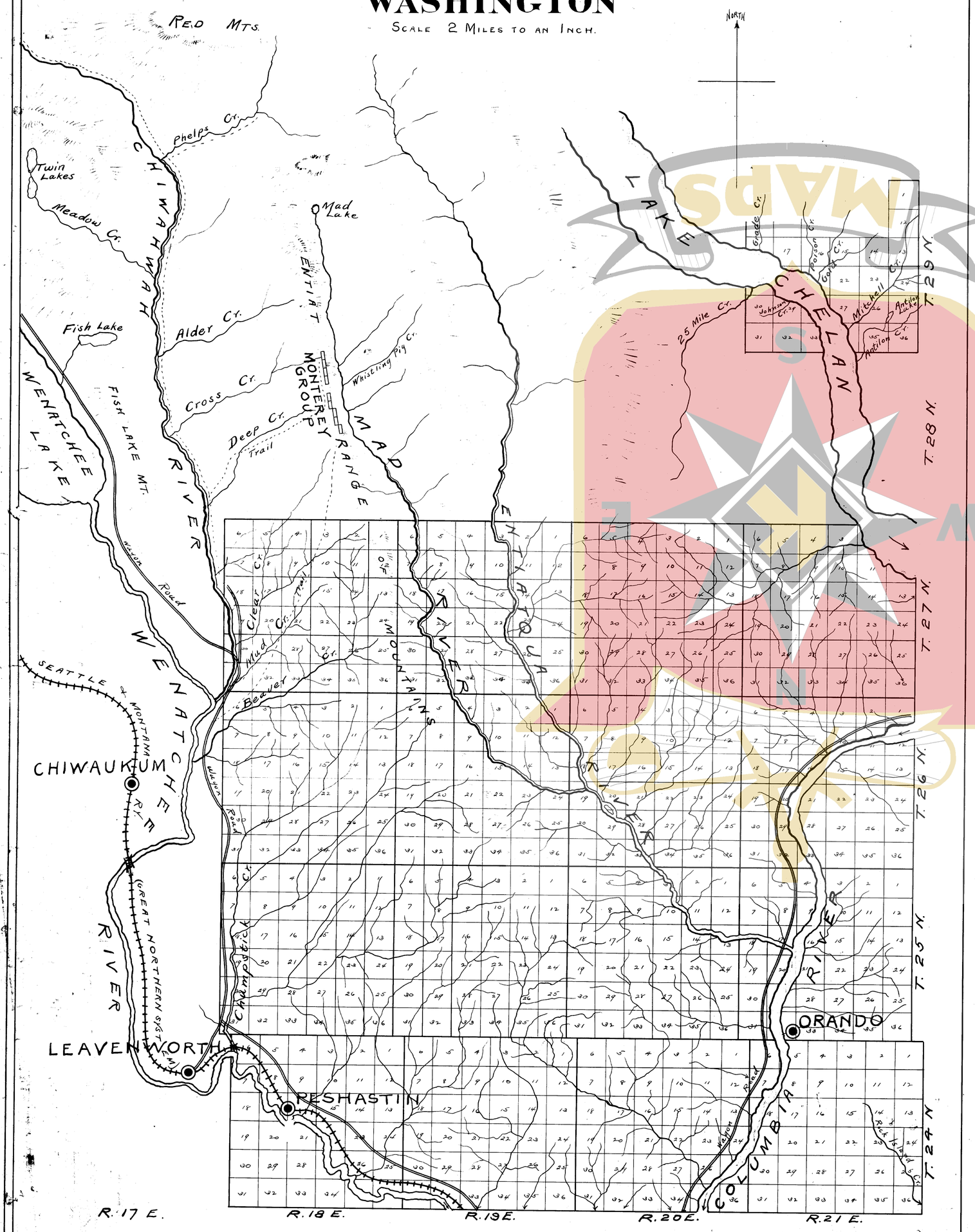

PLAT SHOWING CLAIMS OF MONTEREY GOLD MINING & MILLING CO.

SCALE 800 FEET TO AN INCH

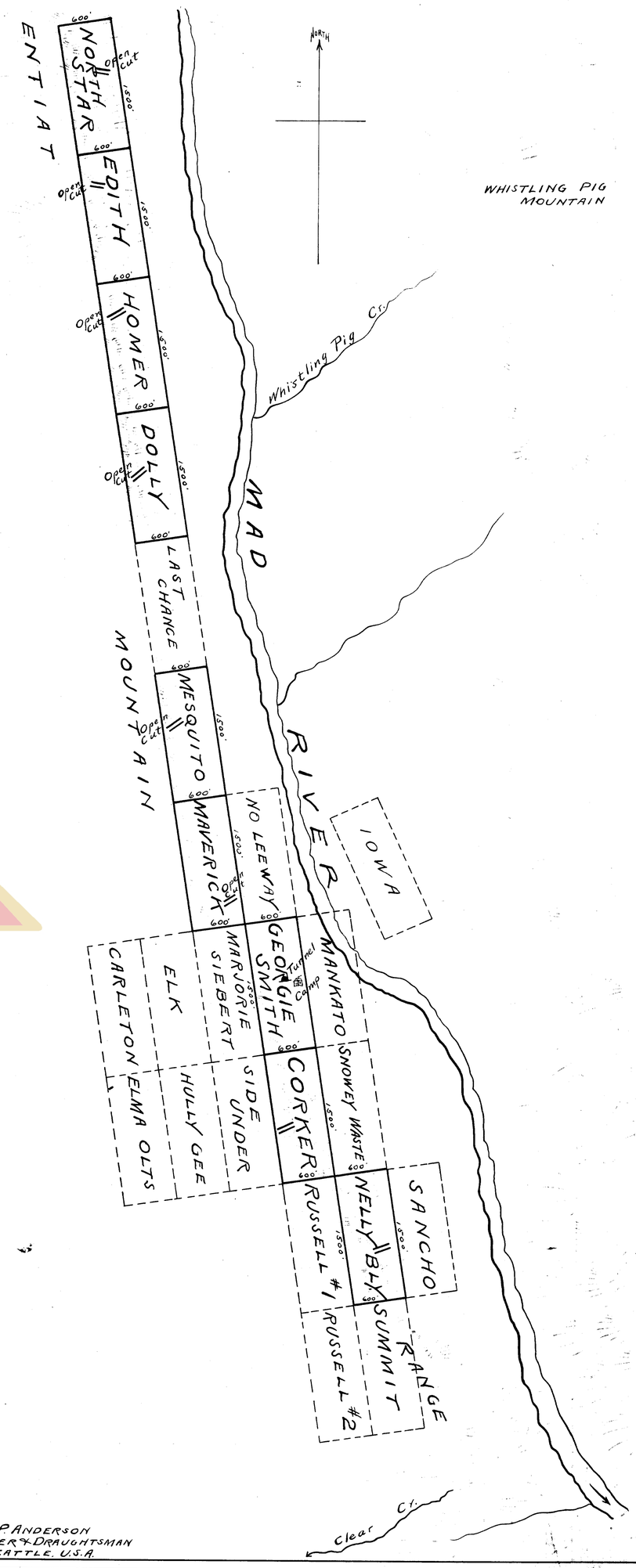

O. P. ANDERSON
ENGINEER & DRAUGHTSMAN
SEATTLE, U.S.A.

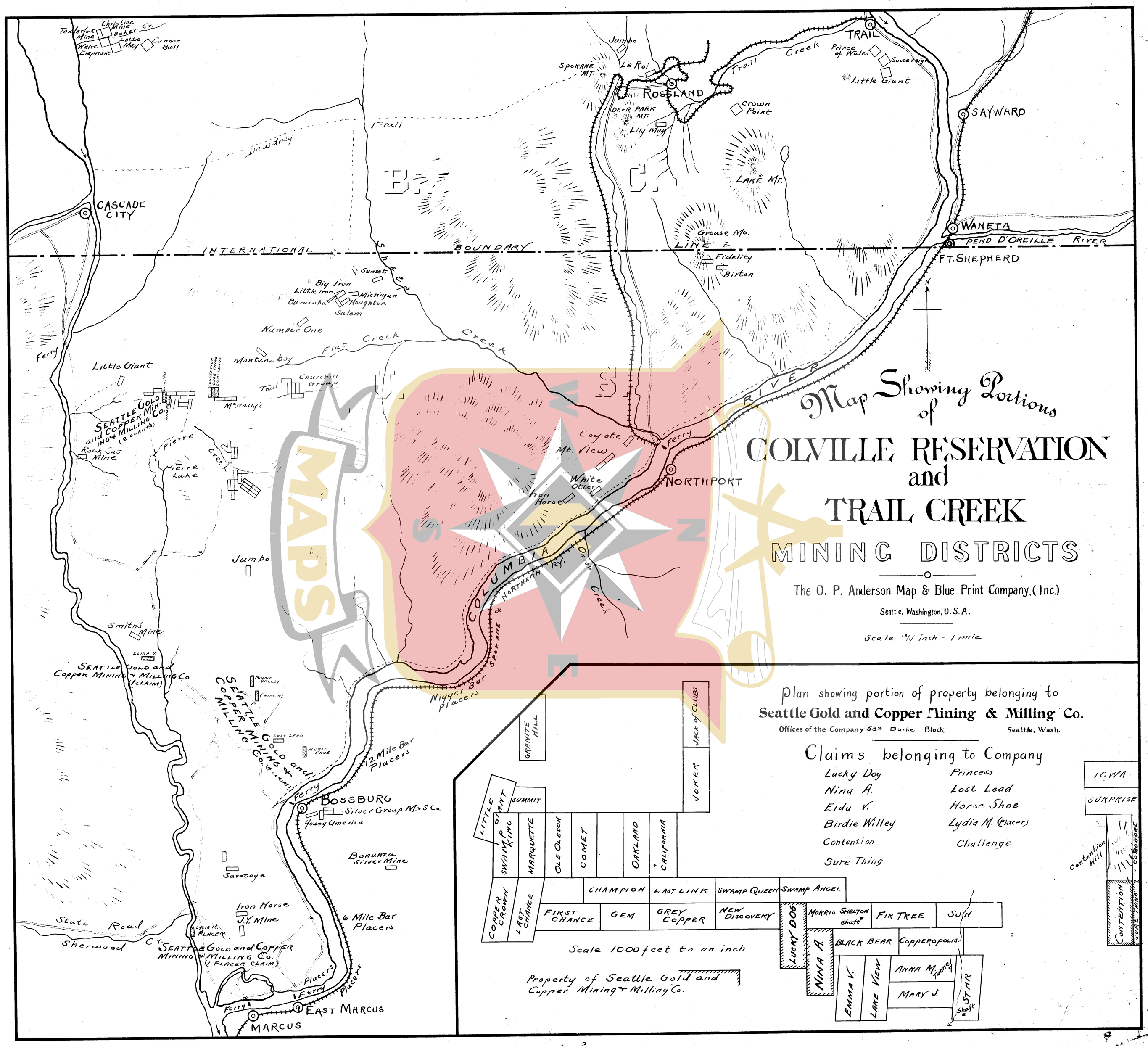
Map Showing Portions of
COLVILLE RESERVATION
and
TRAIL CREEK
MINING DISTRICTS
The O. P. Anderson Map & Blue Print Company. (Inc.)
Seattle, Washington, U.S.A.
Scale 3/4 inch = 1 mile
INTERNATIONAL BOUNDARY LINE
Pend D'Oreille River
Trail Creek
Sheep Creek
Flat Creek
Pierre Creek
Onion Creek
Stute Road
Sherwood Cr.
Dewdney Trail
Ferry
CASCADE CITY
TRAIL
ROSSLAND
SAYWARD
WANETA
FT. SHEPHERD
NORTHPORT
BOSSBURG
MARCUS
EAST MARCUS
Spokane Mt.
Deer Park Mt.
Lake Mt.
Grouse Mt.
Jumbo
Le Roi
Lily May
Crown Point
Prince of Wales
Sovereign
Little Giant
Fidelity
Birton
Sunset
Big Iron
Little Iron
Barcuba
Michigan
Houghton
Salem
Number One
Montana Boy
Churchill Group
McSully's
Little Giant
Seattle Gold and Copper Mining & Milling Co. (2 claims)
Rock Cut Mine
Pierre Lake
Coyote
Mt. View
White Otter
Iron Horse
Columbia & Northern Ry.
Jumbo
Smith's Mine
Elda V.
Seattle Gold and Copper Mining & Milling Co. (1 claim)
Birdie Willey
Princess
Seattle Gold and Copper Mining & Milling Co. (4 claims)
Lost Lead
Horse Shoe
Nigger Bar Placers
12 Mile Bar Placers
Silver Group M. & S. Co.
Young America
Bonanza Silver Mine
Saratoga
Iron Horse
J.Y. Mine
Lydia M. Placer
6 Mile Bar Placers
Seattle Gold and Copper Mining & Milling Co. (1 placer claim)
Placers
Plan showing portion of property belonging to
Seattle Gold and Copper Mining & Milling Co.
Offices of the Company 539 Burke Block Seattle, Wash.
Claims belonging to Company
Lucky Dog
Nina A.
Eldu V.
Birdie Willey
Contention
Sure Thing
Princess
Lost Lead
Horse Shoe
Lydia M. (Placer)
Challenge
Granite Hill
Jack of Clubs
Joker
Little Giant
Summit
Swamp King
Marquette
Ole Oleson
Comet
Oakland
California
Copper Crown
Last Chance
Champion
Last Link
Swamp Queen
Swamp Angel
First Chance
Gem
Grey Copper
New Discovery
Lucky Dog
Morris Shelton shaft
Fir Tree
Sun
Nina A.
Black Bear
Copperopolis
Emma V.
Lake View
Anna M. Tunnel
Mary J.
Star Shaft
Iowa
Surprise
Contention Hill
Comodore
Contention
Sure Thing
Scale 1000 feet to an inch
Property of Seattle Gold and Copper Mining & Milling Co.

Map Showing Portions of COLVILLE RESERVATION and TRAIL CREEK MINING DISTRICTS

The O. P. Anderson Map & Blue Print Company, (Inc.)
Seattle, Washington, U. S. A.

Scale 3/4 inch = 1 mile.

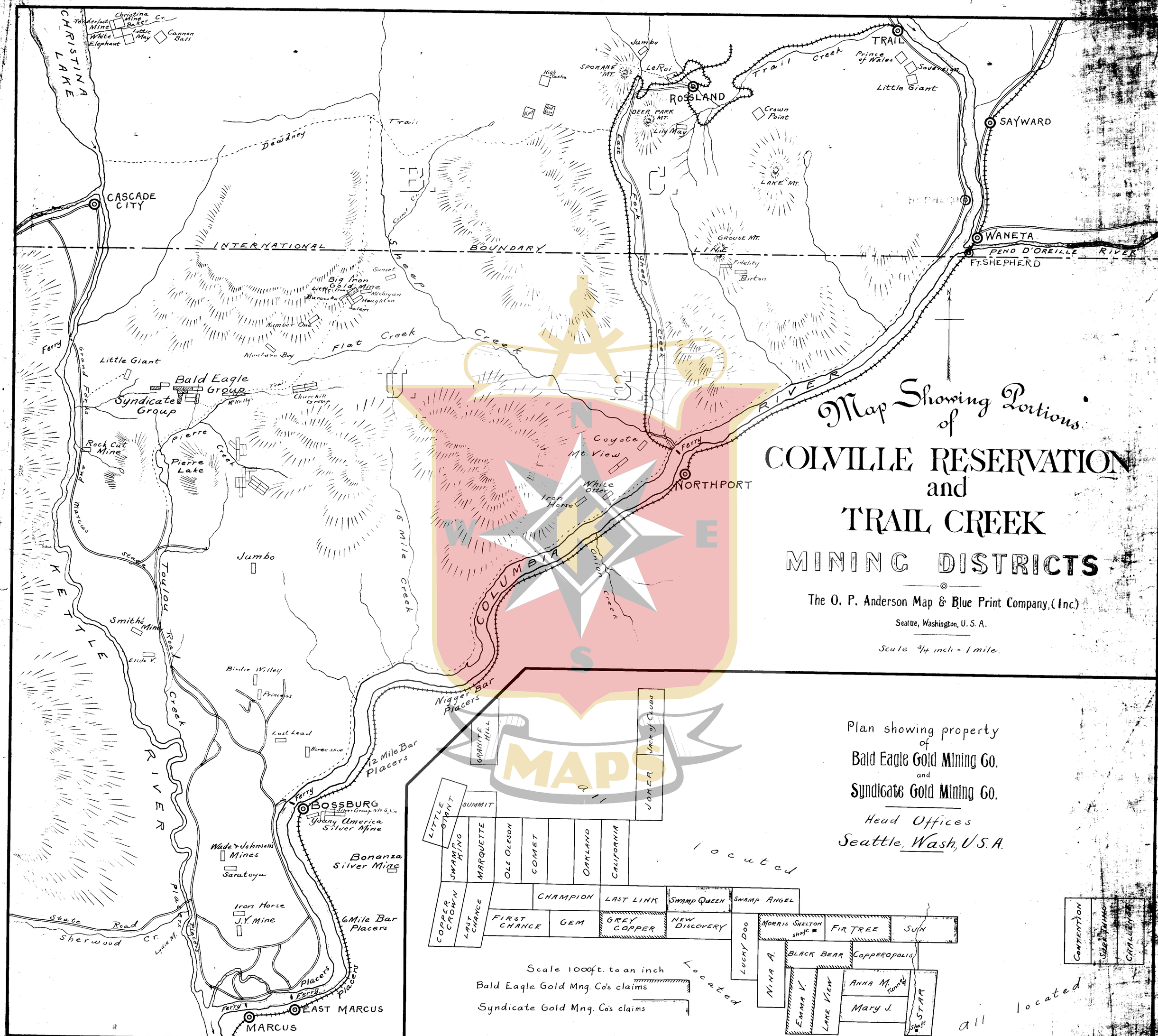

Map of LEAVENWORTH DISTRICT

OKANOGAN COUNTY WASHINGTON

SCALE 2 MILES TO AN INCH.

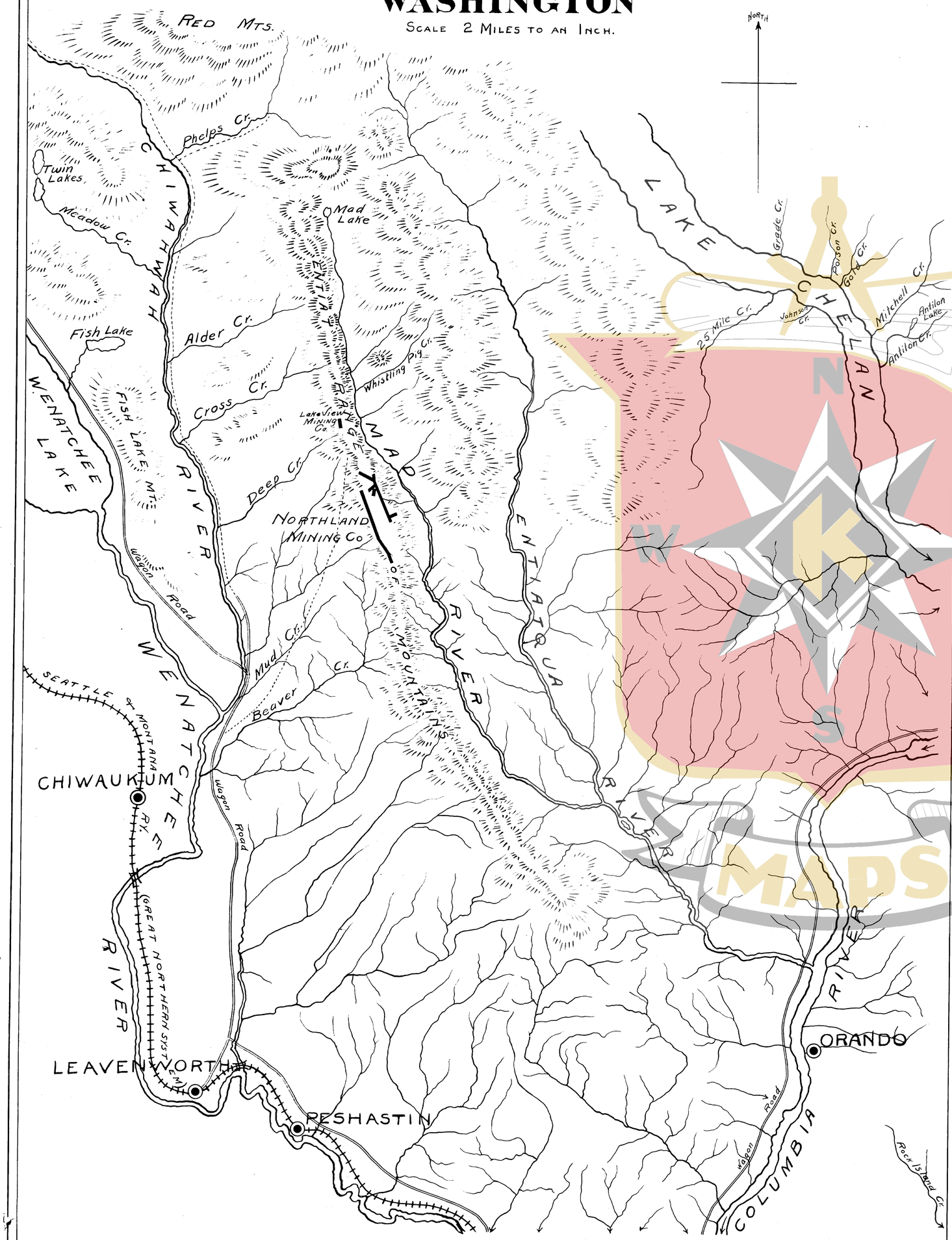

PLAT SHOWING CLAIMS OF THE NORTHLAND MINING Co.

SCALE—1200 FEET TO AN INCH

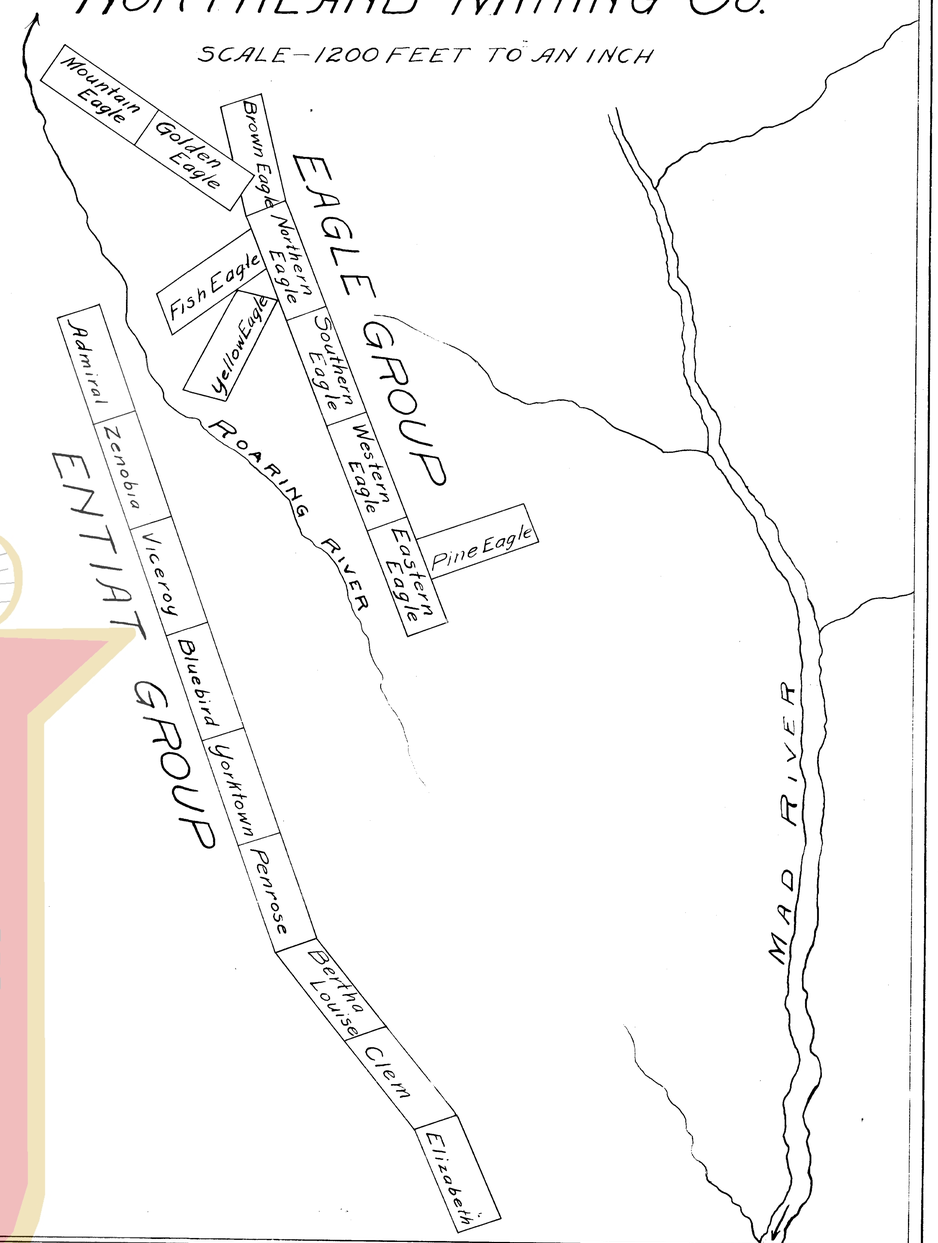

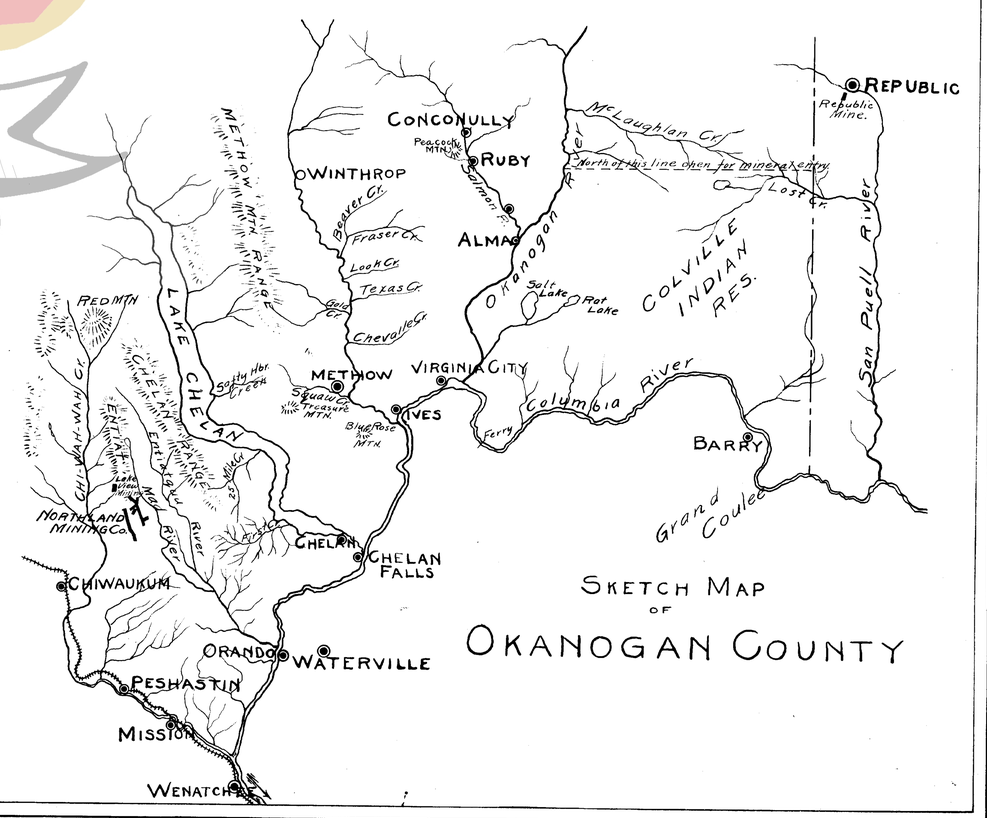

SKETCH MAP OF OKANOGAN COUNTY

WKE MAPS

ANDERSON'S MAP OF MONEY CREEK, MILLER RIVER and BUENA VISTA MINING DISTRICTS

KING COUNTY WASHINGTON U.S.A.

Compiled and Published by
The O. P. Anderson Map and Blue Print Co. Inc.
SEATTLE U.S.A.

NB Location of claims are approximate from most reliable information obtainable.
O. P. Anderson, Engr.

SCALE
2000 FEET TO AN INCH.

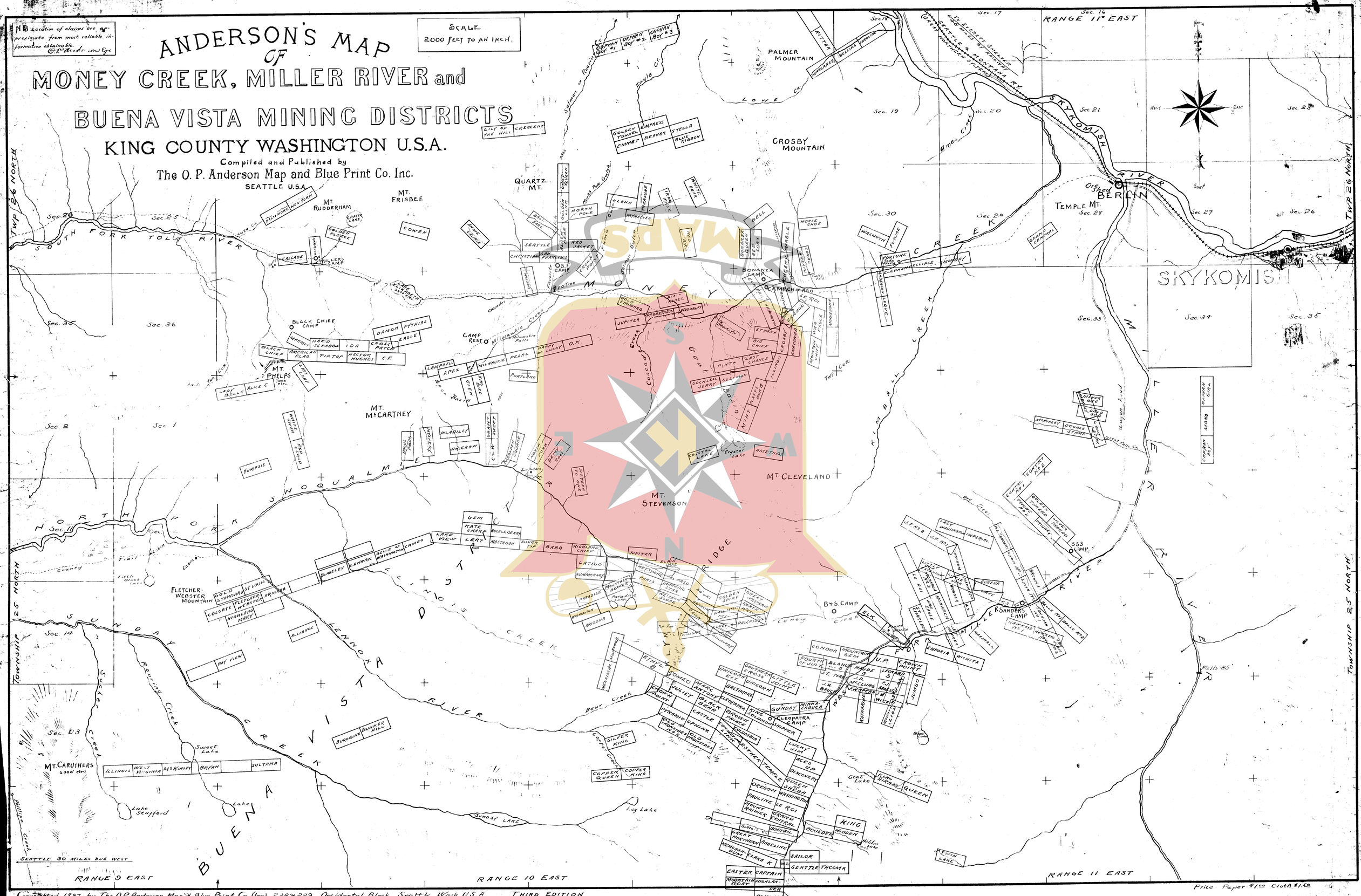

Copyrighted 1897 by The O.P. Anderson Map & Blue Print Co. (Inc.) 228 & 229 Occidental Block, Seattle Wash. U.S.A. THIRD EDITION

Price Paper $1.00 Cloth $1.50

Fourth Edition

ANDERSON'S MAP OF STILLAGUAMISH MINING DISTRICT

SNOHOMISH COUNTY WASHINGTON U.S.A.

Compiled and Published by

The O. P. Anderson Map and Blue Print Co. Inc.

SEATTLE WASHINGTON

SCALE 2000 FEET TO AN INCH

1897

Copyrighted 1897

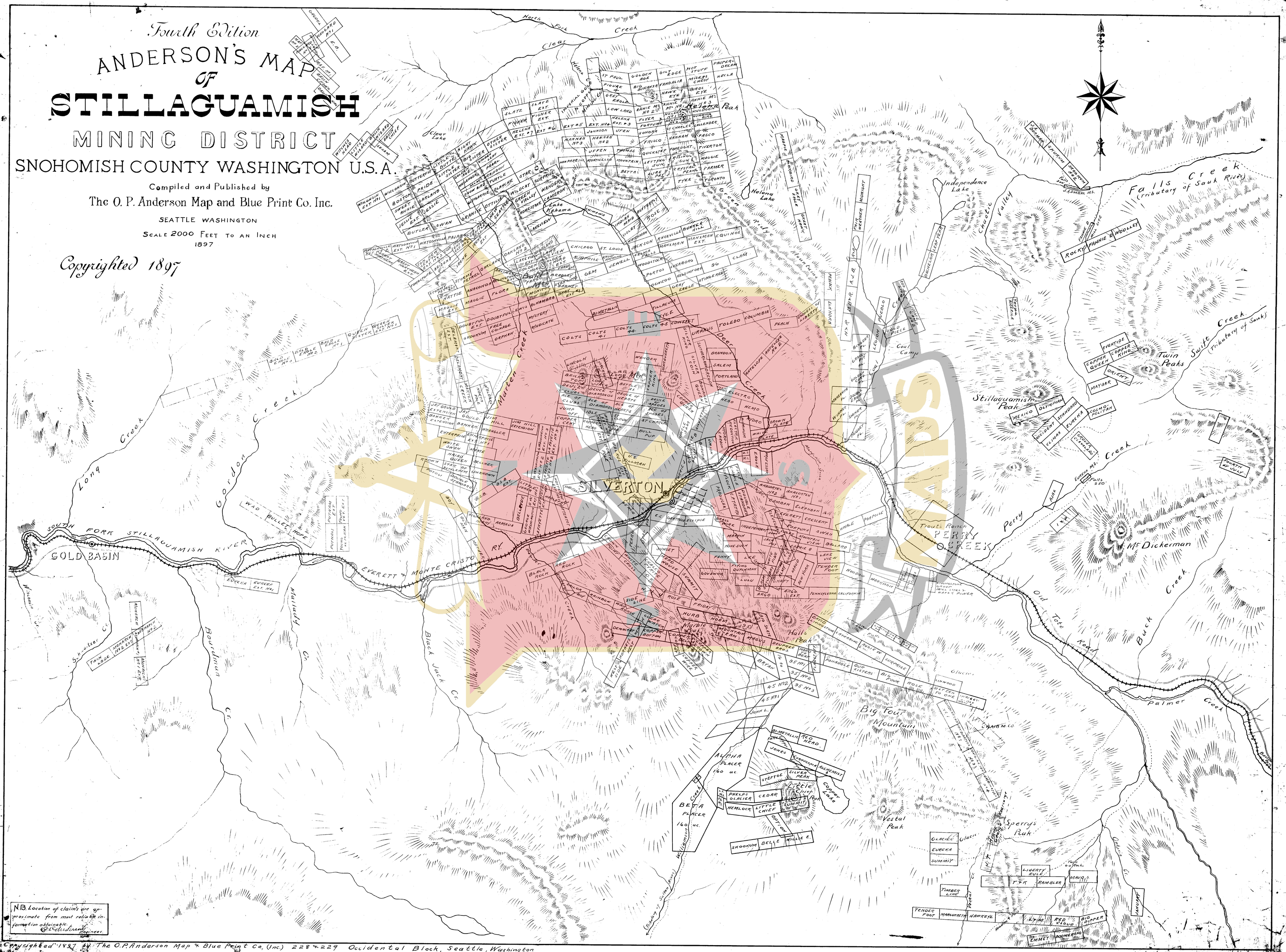
North Fork
Clear Creek
Helena
Glacier Lake
Helena Peak
Helena Lake
Independence Lake
Chaplic Valley
Falls Creek (Tributary of Sauk River)
Swift Creek (Tributary of Sauk)
Twin Peaks
Stillaguamish Peak
Coal Camp
Deer Creek
Marten Creek
Long Creek
Gordon Creek
SILVERTON
SOUTH FORK STILLAGUAMISH RIVER
GOLD BASIN
EVERETT & MONTE CRISTO RY.
Perry Creek
Trout's Ranch
Mc Dickerman
Old Tolt Road
Buck Creek
Palmer Creek
Halls Peak
Big Four Mountain
Vestal Peak
Sperrys Peak
Boardman Cr.
Halliday Cr.
Black Jack Cr.
Shelter Cr.
Alpha Placer 160 ac.
Beta Placer 160 ac.
Little Pinnacle Peak
Glacier
Eureka
Summit
Timber Line
Tender Foot
Hawkeye
Red Cloud
Big Dipper
Emmet
Boomerang
Liberty Bell
Rambler
Mauja
Mexico
Olympian
Standard
President
Climax
Eureka
Cosmopolitan
Copper Queen
Copper King
Eventide
Mayor
Orient
Rocky
Fannie O'Donnell
Fourth of July
Park
Lake Eleanor
Lake View
Ballard
Tender Foot
Hoodoo
Monstour
Fairy
Flying Dutchman
Lulu
Argo
Pennsylvania
California
Sunset
Fairy House
Summit
Gold Bar
Rose
Friday
Side Line
Rainbow
Red Rock
Black Rock
Eureka
Eureka Ext. No1
Twin Lode
Monarch No2 Ext.
Monarch No2
Monarch No1 Ext.
Monarch No1
Wild Rose
Wad
Bullet
Hope
Alpha
Beta
Red Head
Jones
Cornucopia
Alchemist
Steptoe
Silver Mear
Copper Close
Phelps Glacier
Cedar
Hemlock
Little Chief
Summit
Bottom
Skookum
Belle
Willie E.
Liberty Bell
Rambler
Mauja
Tender Foot
Marquette
Hawkeye
Red Cloud
Big Dipper
Emmet
Boomerang
Timber Line
Glacier
Eureka
Summit
Lakemont
Gold Piece
Pedro
Brown Plate
Hydro
Nebo
Nemo
Electro
Brandon
Salem
Portland
Toledo
Columbia
Peach
Tyee
Contest
Colts 44
Colts 45
Colts 41
Colts 38
Bimetallic
Tillacum
Uranus
Knoxville
Bunker Hill
Manxman Ext.
Equinox
Clam
Chicago
St. Louis
Jewell
Gem
Wonder
Lucky Boy
Lincoln
Brooklyn
Deuce
Clubs
Jump Off
Copper Cent
Hero
Ace of Diamonds
Deuce of Hearts
Deuce Spades
Ace Spades
St. Charles
Bull Pup
U.S. Grant
Jim Hill
Jim Hill Extension
Jay Gould
Jay Gould Extension
Banner
Wrangler
Enterprise
Enterprise No1
White Swan
Anne
Yellow Queen
Star of Bethlehem
Bellmer
Unknown
Crown
Total
Double Standard
Armalia
George Washington
Everett
Ida May
Ida May Ext.
Eclipse
Gertrude
Brazil
More
Independence
Marion
Tone Sun
Lake View
Ballard
Tender Foot
Hoodoo
Monstour
Fairy
Flying Dutchman
Lulu
Argo
Argo Ext.
Pennsylvania
California
Sunset
Fairy House
Summit
Gold Bar
Rose
Friday
Side Line
Rainbow
Red Rock
Black Rock
Denver
Denver West
Copper Bottom
Copper Queen
Hurb
Horn
Mountain Stream
Maggie
Deumer Bros.
Big Sam
Brian
Mt. Pleasant
Pomerole
Old Sisters
Big Four
Tacoma
Sunset

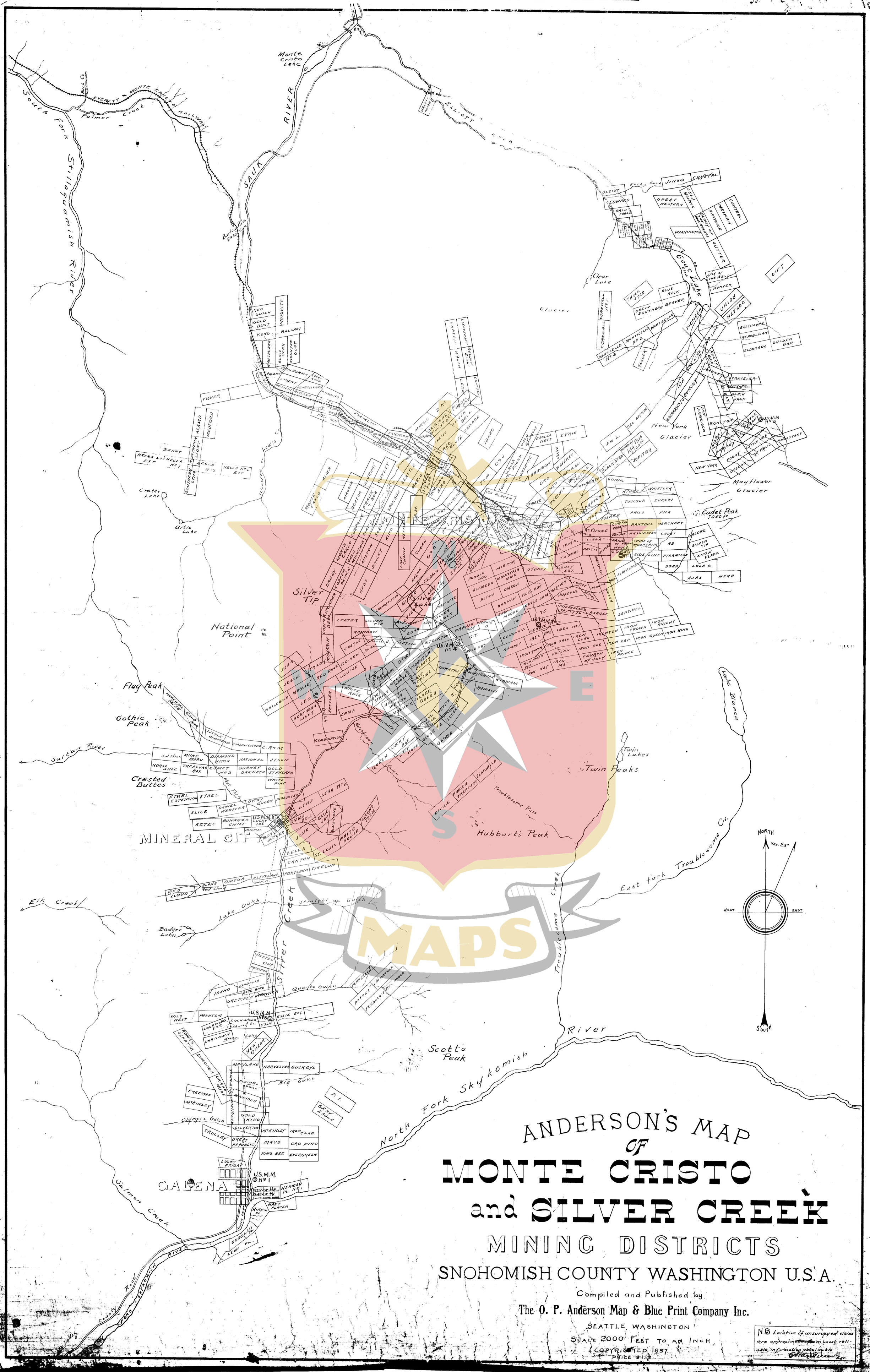
ANDERSON'S MAP
OF
MONTE CRISTO
and SILVER CREEK
MINING DISTRICTS
SNOHOMISH COUNTY WASHINGTON U.S.A.
Compiled and Published by
The O. P. Anderson Map & Blue Print Company Inc.
SEATTLE, WASHINGTON
SCALE 2000 FEET TO AN INCH
COPYRIGHTED 1897
PRICE $1.00
N.B. Location of unsurveyed claims are approximate from most reliable information obtainable
O. P. Anderson Engr.
NORTH
Var. 23°
WEST
EAST
SOUTH
Monte Cristo Lake
SAUK RIVER
ELLIOTT
EVERETT & MONTE CRISTO RAILWAY
South Fork Stillaguamish River
Palmer Creek
Burlow Pass
Clear Lake
Goat Lake
Glacier
New York Glacier
Mayflower Glacier
Cadet Peak 7050 ft.
Silver Tip
Silver Lake
National Point
Flag Peak
Gothic Peak
Sultan River
Crested Buttes
MINERAL CITY
GALENA
Twin Peaks
Hubbart's Peak
Troublesome Pass
Twin Lakes
Lake Blanca
Scott's Peak
Crater Lake
Artic Lake
Elk Creek
Badger Lakes
Lake Gulch
Straight up Gulch
Silver Creek
Quartz Gulch
Big Gulch
Olympic Gulch
Salmon Creek
Troublesome Creek
East fork Troublesome Cr.
North Fork Skykomish River
Skykomish River
County Road
Valley
Lewis Cr.
Buck Cr.
Palmer Creek
Rocky Gulch
Gulch
Mayflower
Hubbart's Peak
Scott's Peak
Twin Peaks
Twin Lakes
Troublesome Pass
Troublesome Creek
Silver Creek
Salmon Creek
Lake Blanca
Lake Gulch
Quartz Gulch
Big Gulch
Olympic Gulch
Straight up Gulch
Badger Lakes
Elk Creek
Crater Lake
Artic Lake
Lewis Cr.
Buck Cr.
Palmer Creek
Rocky Gulch
Glacier
Mayflower Glacier
Cadet Peak 7050 ft.
Silver Tip
Silver Lake
National Point
Flag Peak
Gothic Peak
Sultan River
Crested Buttes
MINERAL CITY
GALENA
Twin Peaks
Hubbart's Peak
Troublesome Pass
Twin Lakes
Lake Blanca
Scott's Peak
Salmon Creek
Troublesome Creek
East fork Troublesome Cr.
North Fork Skykomish River
Skykomish River
County Road
Valley

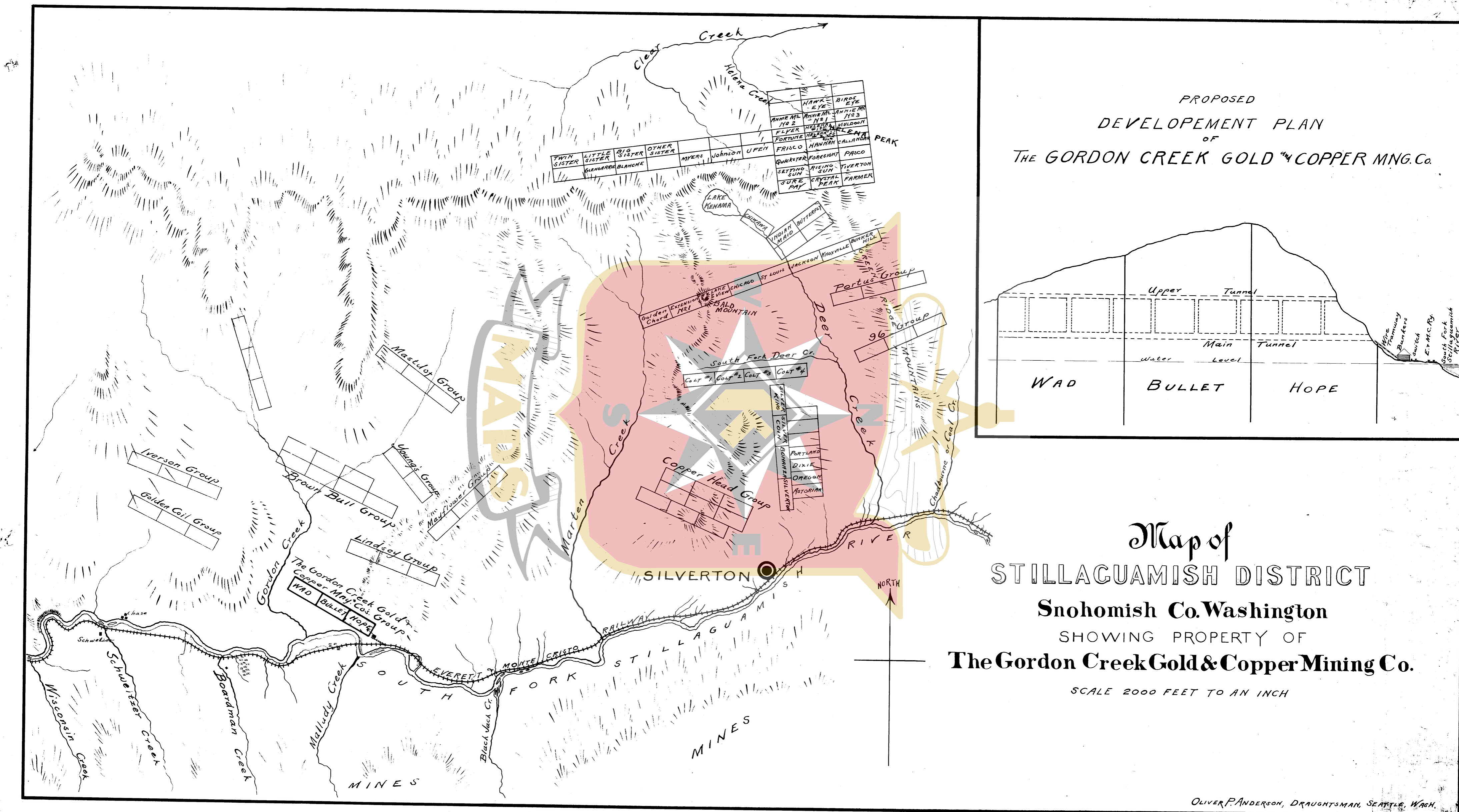

OLIVER P. ANDERSON, DRAUGHTSMAN, SEATTLE, WASH.

MAP OF

NEGRO and PESHASTIN CREEKS CAMPS

LEAVENWORTH MINING DISTRICT WASH

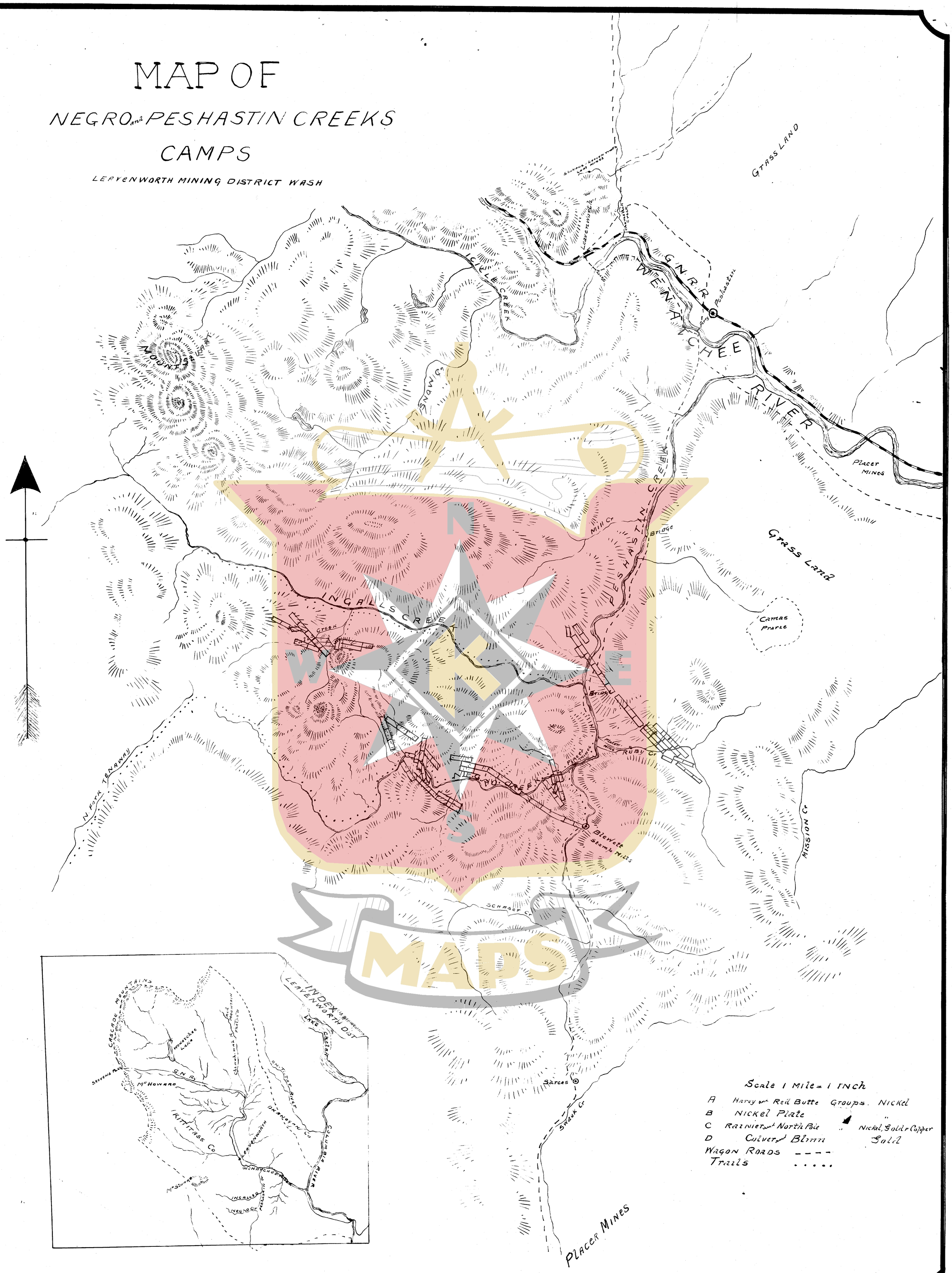

COMPILED By W.J. RILEY. CE LEAVENWORTH. WN 1896

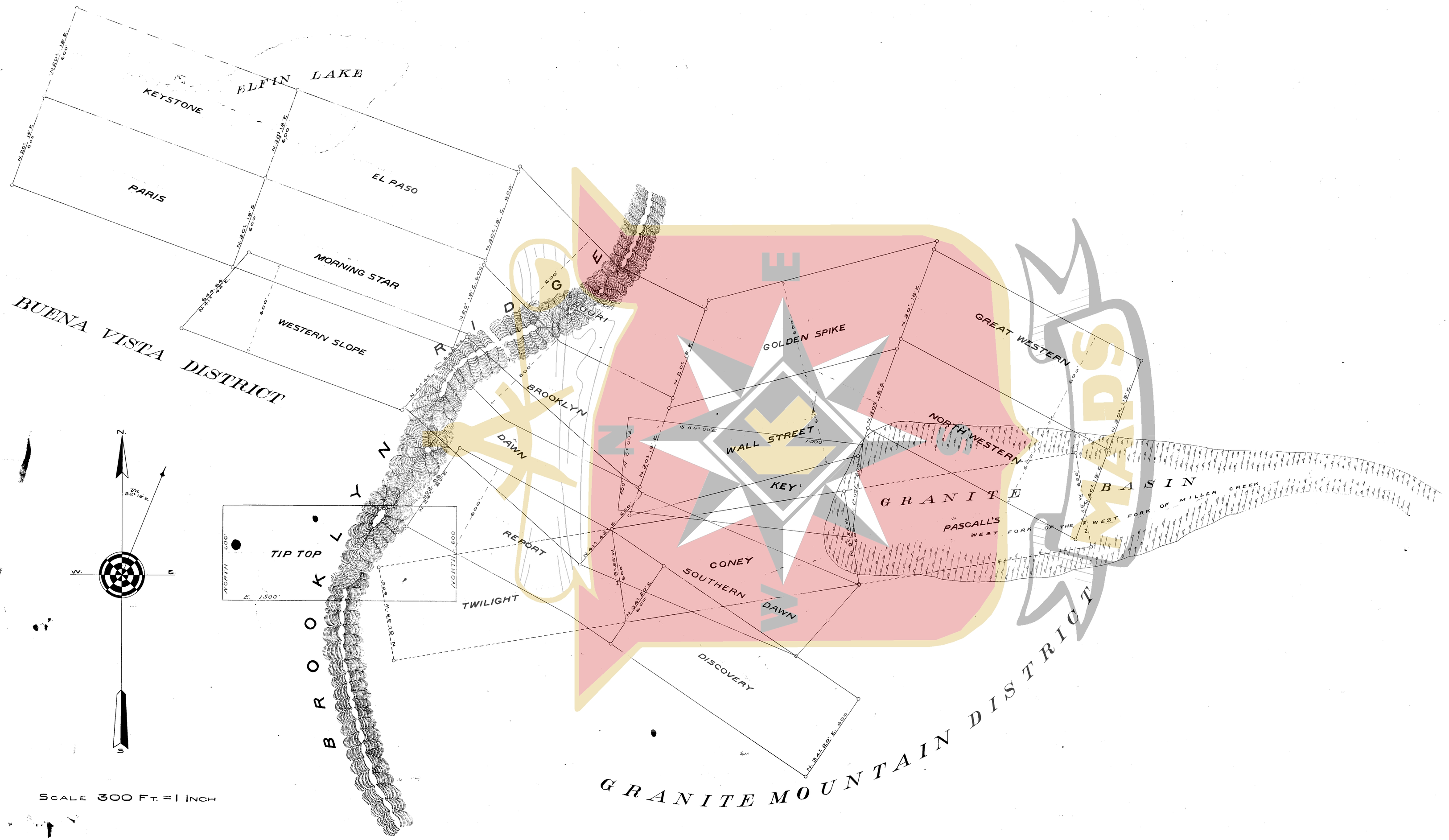

GARDNER & MOSIER
ENGINEERS

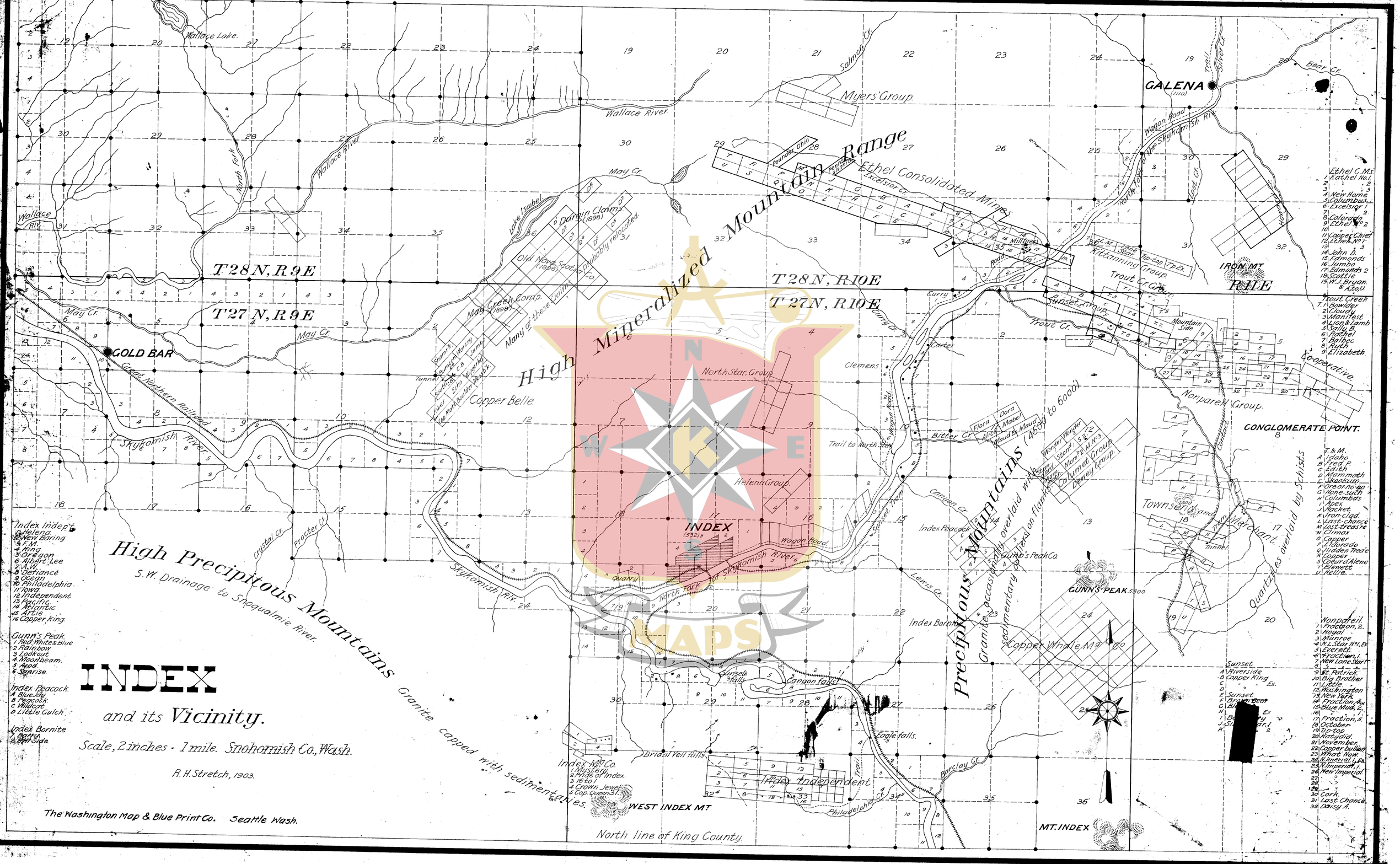
High Mineralized Mountain Range
High Precipitous Mountains
S.W. Drainage to Snoqualmie River.
Granite capped with sedimentaries.
Granite occasionally overlaid with sedimentary on flapjacks
Quartzites overlaid by Schists
INDEX
and its Vicinity.
Scale, 2 inches - 1 mile. Snohomish Co., Wash.
R. H. Stretch, 1903.
The Washington Map & Blue Print Co. Seattle Wash.
T28N, R9E
T27N, R9E
T28N, R10E
T27N, R10E
GOLD BAR
GALENA
IRON MT
CONGLOMERATE POINT
INDEX
WEST INDEX MT
MT. INDEX
GUNN'S PEAK
Wallace Lake
Wallace River
North Fork
Wallace Rif.
May Cr.
Salmon Cr.
Lake Isabel
Skykomish River
Great Northern Railroad
Crystal Cr.
Procter Cr.
Quarry
North Fork of Skykomish River
Sunset Falls
Canyon Falls
Eagle falls
Bridal Veil Falls
Barclay Cr.
Philadelphia Cr.
Lewis Cr.
Canyon Cr.
Bitter Cr.
Trail to North Star
Wagon Road
Wagon Road of the Skykomish Rif.
Trout Cr.
Curry Cr.
Carter
Clemens
Lost Cr.
Howard Cr.
Silver Cr.
Bear Cr.
Trail
Excelsior Cr.
Millitary Road
Myers' Group
Ethel Consolidated Mines
Powder Ohio
Powder California
Darwin Claims (1898)
Old Nova Scotia Co. (1898)
May Creek Como. (1898)
Many of these claims probably relocated.
Copper Belle
North Star Group
Helena Group
Index Independent
Index Mng Co.
1 Mystery
2 Pride of Index
3 16 to 1
4 Crown Jewel
5 Cop. Queen 3
Index Indep't
1 Helena
2 New Boring
3 F.M.
4 King
5 Oregon
6 Albert Lee
7 A.W.
8 Defiance
9 Ocean
10 Philadelphia
11 Iowa
12 Independent
13 Pacific
14 Atlantic
15 Artic
16 Copper King
Gunn's Peak
1 Red, White & Blue
2 Rainbow
3 Lookout
4 Moonbeam
5 Acid
6 Sunrise
Index Peacock
A Blue Jay
B Peacock
C Wildcat
D Little Gulch
Index Bornite
Berry
Mt. Side
Copper Whale Mng Co
Kittanning Group
Trout Cr. Group
Sunset Group
Mountain Side
Norparell Group
Dewey Group
Calumet Group
Flora
Dora
Alice
Mabel
Maud
Ethel C. Mis.
1 Ethel No. 1
2 " " 2
3 " " 3
4 New Home
5 Columbus
6 Excelsior 1
7 " 2
8 Colorado
9 Ethel 2
10 "
11 Copper Chief
12 Ethel No. 1
13 " 3
14 John D.
15 Edmonds
16 Jumbo
17 Edmonds 2
18 Cattle
19 W. J. Bryan & Azbol.
Trout Creek
T. 1 Bowlder
2 Cloudy
3 Manitest
4 Lion & Lamb
5 Sally B
6 Rachel
7 Balbec
8 Ruth
9 Elizabeth
T & M.
A Idaho
B Fred P.
C Edith
D Mammoth
E Shoolum
F Pran-no-ao
G None-such
H Columbas
I Apex
J Racket
K Iron-Clad
L Last-chance
M Last Treasle
N Climax
O Capper
P El dorado
Q Hidden Treas
R Copper
S Coeur d'Alene
T Blewett
U Kelle
Nonpareil
1 Fraction, 2.
2 Royal
3 Munroe
4 N. Star No. 1, Ex.
5 Everett
6 Fraction 1
7 New Lone Star
8 "
9 St. Patrick
10 Big Brother
11 Little "
12 Washington
13 New York
14 Fraction, Ex.
15 Blue Mud, 2.
16 " 1
17 Fraction, 5.
18 October
19 Tip-top
20 Kreydid
21 November
22 Copper Bullion
23 What Now
24 Imperial 1, Ex.
25 Imperial 1
26 New Imperial
27 "
28 "
29 "
30 Cork
31 Last Chance
32 Daisy A.
Sunset
A Riverside
B Copper King
C "
D "
E Sunset
F Brown Bear
G Bl[redacted]
H [redacted]
I Be[redacted]
J Sh[redacted]
K [redacted]

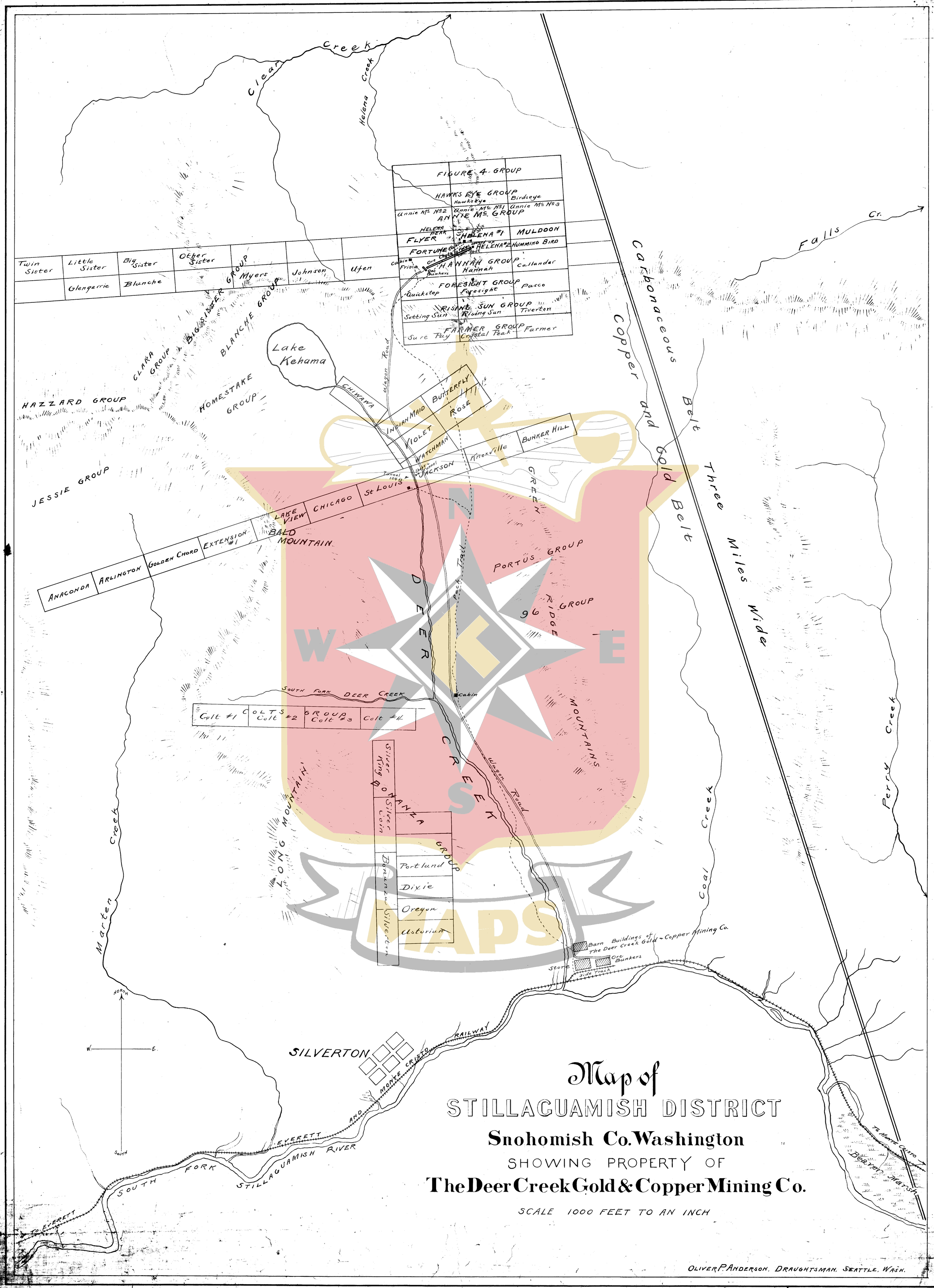
Map of
STILLAGUAMISH DISTRICT
Snohomish Co. Washington
SHOWING PROPERTY OF
The Deer Creek Gold & Copper Mining Co.
SCALE 1000 FEET TO AN INCH
OLIVER P. ANDERSON, DRAUGHTSMAN, SEATTLE, WASH.
Clear Creek
Helena Creek
Falls Cr.
Carbonaceous Belt
Copper and Gold Belt
Three Miles Wide
FIGURE 4 GROUP
HAWKS EYE GROUP
Hawkseye
Birdseye
Annie Mc No 2
Annie Mc No 1
Annie Mc No 3
ANNIE Mc. GROUP
HELENA PEAK
FLYER
HELENA #1
MULDOON
FORTUNE
HELENA #2
HUMMING BIRD
Cabin
Ore Bunkers
Friscio
HANNAH GROUP
Hannah
Callandar
FORESIGHT GROUP
Quickstep
Foresight
Pasco
RISING SUN GROUP
Setting Sun
Rising Sun
Tiverton
FARMER GROUP
Sure Pay
Crystal Peak
Farmer
Twin Sister
Little Sister
Big Sister
Other Sister
Glengarrie
Blunche
Myers
Johnson
Uten
BIG SISTER GROUP
BLANCHE GROUP
CLARA GROUP
HOMESTAKE GROUP
HAZZARD GROUP
JESSIE GROUP
Lake Kehama
Wagon Road
CHIWAWA
INDIAN MAID
BUTTERFLY
VIOLET
ROSE
WATCHMAN
JACKSON
Knoxville
BUNKER HILL
Tunnel 104 ft.
Shaft & Tunnel 80 ft.
ST LOUIS
CHICAGO
LAKE VIEW
EXTENSION #1
GOLDEN CHORD
ARLINGTON
ANACONDA
BALD MOUNTAIN
GREEN
PORTUS GROUP
96 GROUP
RIDGE
Pack Trail
DEER CREEK
MOUNTAINS
SOUTH FORK DEER CREEK
COLTS GROUP
Colt #1
Colt #2
Colt #3
Colt #4
LONG MOUNTAIN
Silver King
Silver Coin
BONANZA GROUP
Portland
Dixie
Oregon
Ustorium
Borrazo Silverton
Marten Creek
Coal Creek
Perry Creek
Barn
Buildings of The Deer Creek Gold & Copper Mining Co.
Ore Bunkers
Store
Side Track
NORTH
SOUTH
W.
E.
SILVERTON
MONTE CRISTO RAILWAY
AND
EVERETT
SOUTH FORK
STILLAGUAMISH RIVER
TO EVERETT
TO MONTE CRISTO
Beaver Marsh

Map of LEAVENWORTH DISTRICT

OKANOGAN COUNTY WASHINGTON

SCALE 2 MILES TO AN INCH.

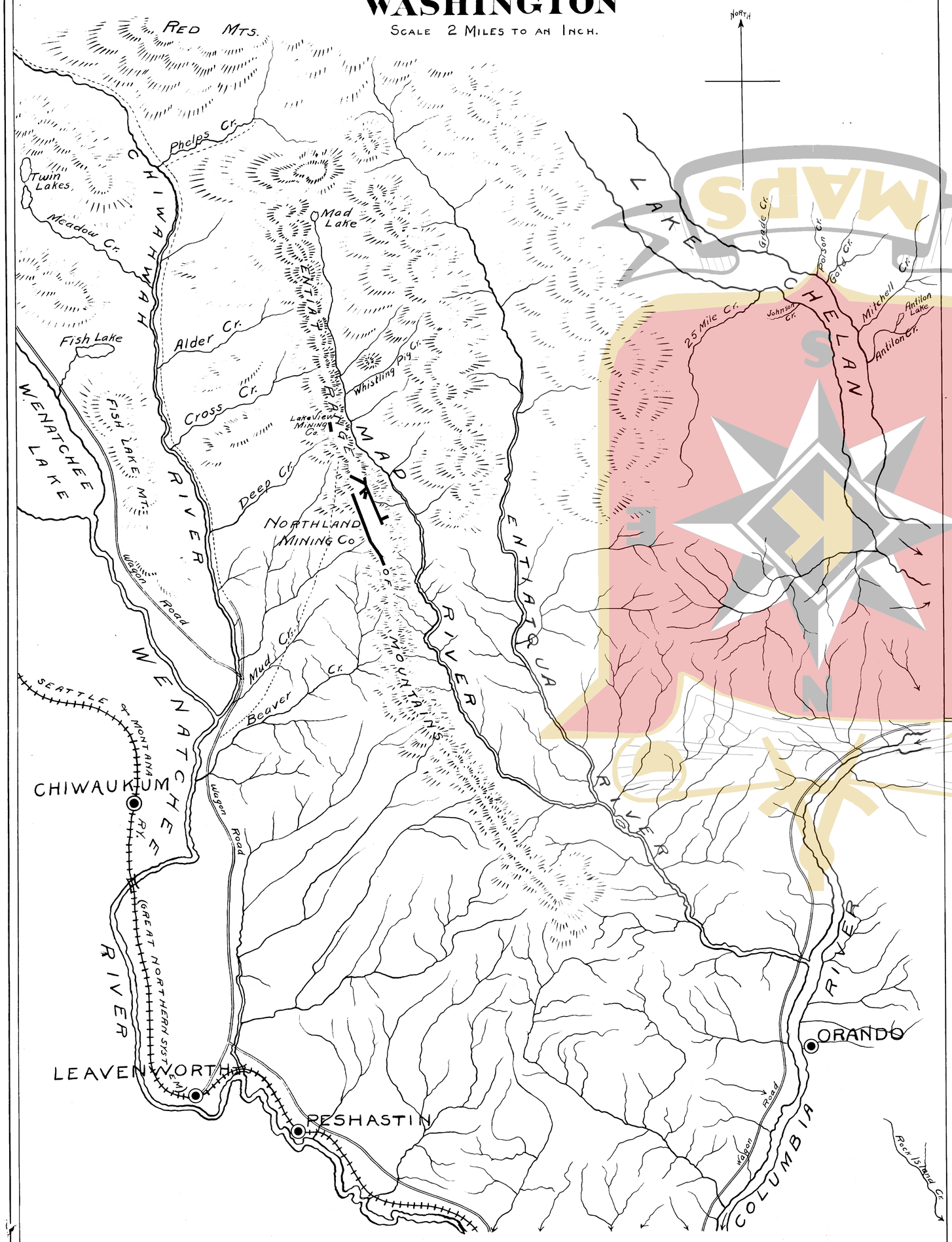

PLAT SHOWING CLAIMS OF THE NORTHLAND MINING CO.

SCALE—1200 FEET TO AN INCH

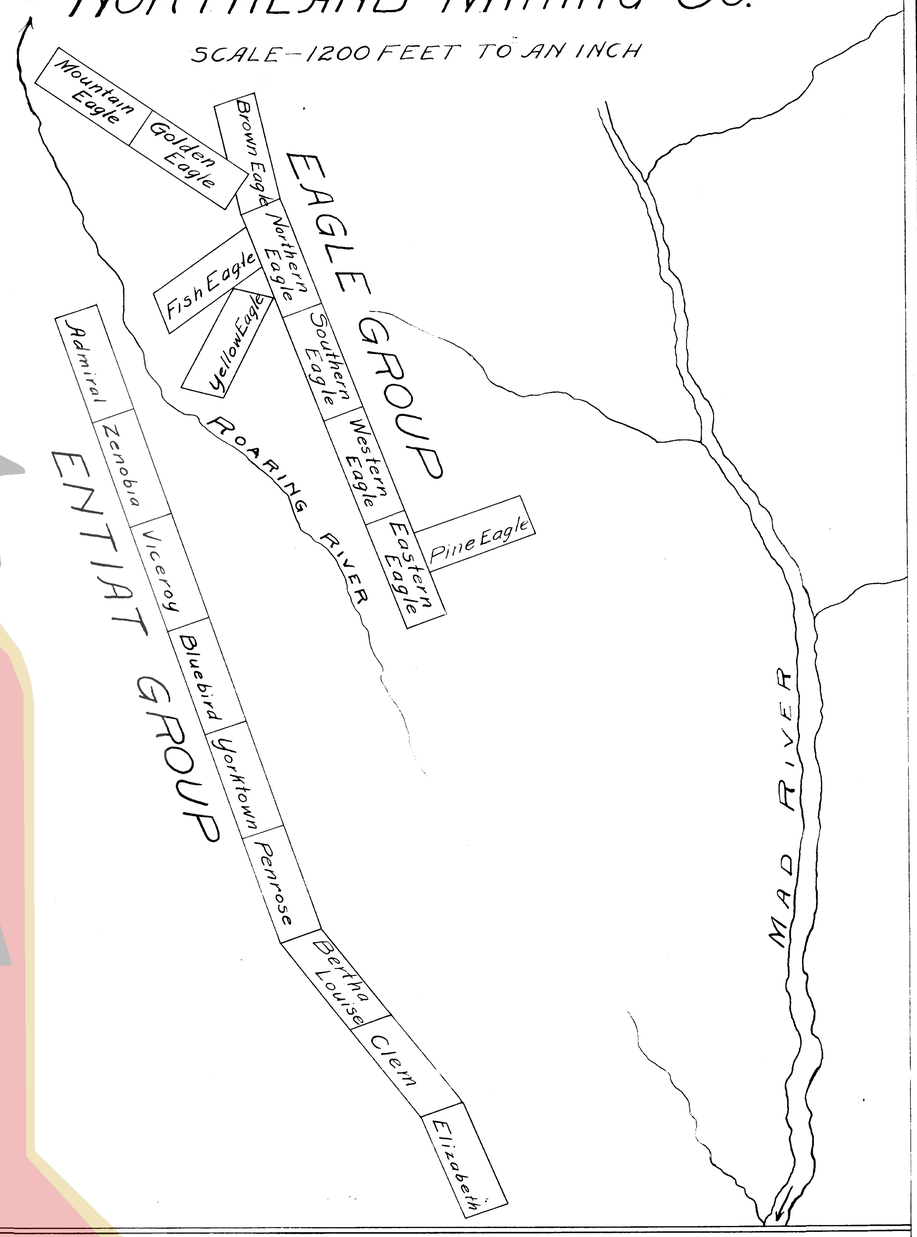

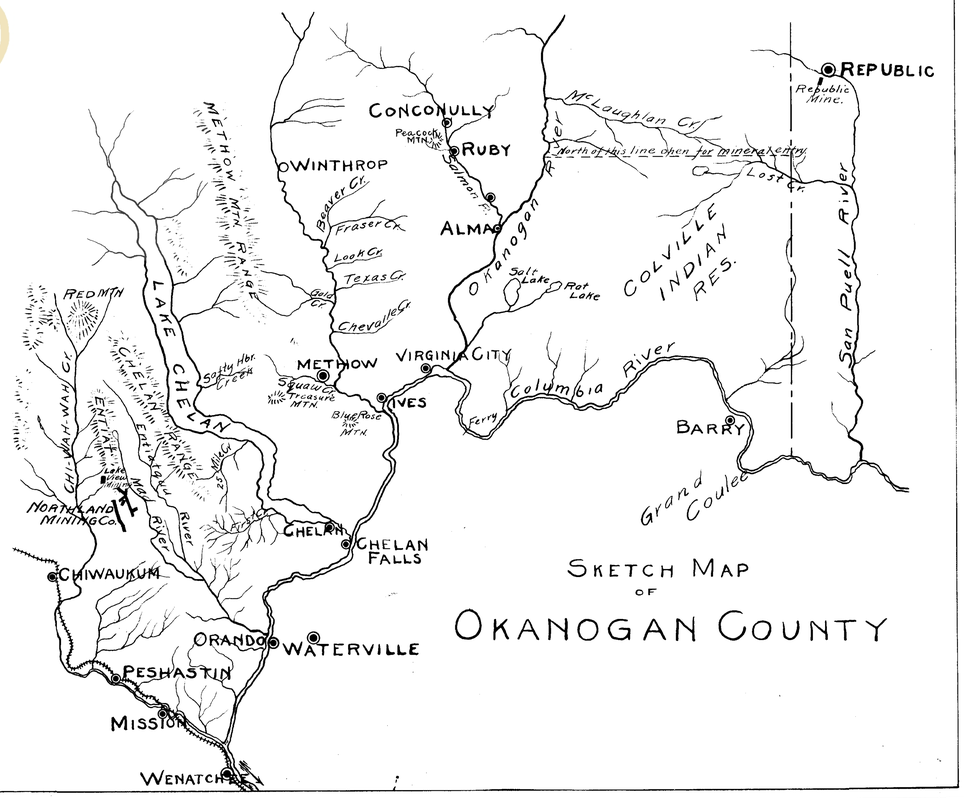

SKETCH MAP OF OKANOGAN COUNTY

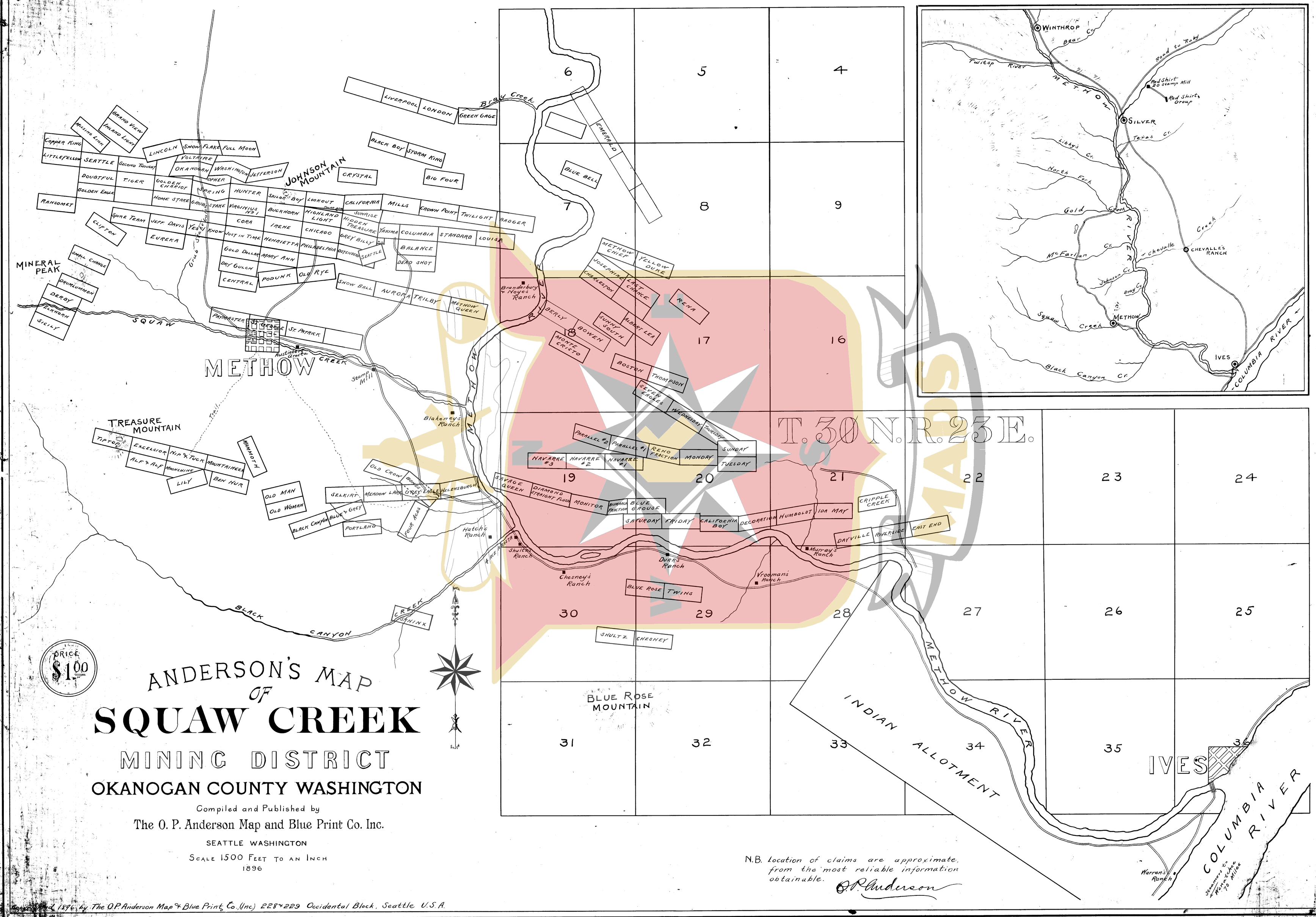
ANDERSON'S MAP OF
SQUAW CREEK
MINING DISTRICT
OKANOGAN COUNTY WASHINGTON
Compiled and Published by
The O. P. Anderson Map and Blue Print Co. Inc.
SEATTLE WASHINGTON
SCALE 1500 FEET TO AN INCH
1896
PRICE $1.00
T. 30 N. R. 23 E.
METHOW
SQUAW CREEK
MINERAL PEAK
TREASURE MOUNTAIN
JOHNSON MOUNTAIN
BLUE ROSE MOUNTAIN
BLACK CANYON CREEK
METHOW RIVER
INDIAN ALLOTMENT
COLUMBIA RIVER
IVES
WINTHROP
SILVER
CHEVALLE'S RANCH
METHOW
Twisp River
Bear Cr.
Road to Ruby
Red Shirt 20 stamp Mill
Red Shirt Group
Texas Cr.
Libby's Cr.
North Fork
Gold Creek
McFarlan Cr.
Chevalle
Johnson Cr.
Squaw Creek
Black Canyon Cr.
Stamp Mill
Blakeney's Ranch
Branderbury & Noyes Ranch
Hatch's Ranch
Shultz Ranch
Chesney's Ranch
Durr's Ranch
Vroomans Ranch
Murray's Ranch
Warren's Ranch
N.B. Location of claims are approximate, from the most reliable information obtainable.
O.P. Anderson
Copyright 1896 by The O.P. Anderson Map & Blue Print Co. (Inc) 228 & 229 Occidental Block, Seattle U.S.A.

ANDERSON'S MAP OF

MT. BAKER or NOOKSACK MINING DISTRICT

WHATCOM COUNTY, WASHINGTON.

COPYRIGHTED
ALL RIGHTS RESERVED.

COMPILED and PUBLISHED by THE O. P. ANDERSON MAP & BLUE PRINT CO., INC. OCCIDENTAL BLOCK SEATTLE WASHINGTON.

SCALE: ONE INCH TO THE MILE



1 JACKS	Daniel Lambert Mining Co	7 JENNIE	13 GOLDEN GATE	19 COLUMBIAN	B GLACIER	Dun Group Property of Bear Mountain Mining Co.
2 JOSE		8 SANTA ROSA	14 WAR EAGLE	20 "1897"	C MOUNTAIN TOP	
3 SIDNEY		9 GLACIER	15 SEATTLE STAR	21	D GRACIE ELLEN	
4 LONE JACK		10 GOLD CITY	16 COLUMBUS	22	E LAST CHANCE	
5 WHIST		11 LE ROI	17 OCTOBER	23	F ORANGE	
6 LULU		12 NORTH FORK	18 COLUMBIA	24	G ARTHUR L.	
A MARY						

THE CASCADE PORTION OF SKAGIT, WHATCOM AND OKANOGAN COUNTIES

WASHINGTON

1899

SCALE

LEGEND

- ROADS
- STATE ROAD
- TRAILS
- MINING CLAIMS
- COUNTY BOUNDARY

N W E S

WHATCOM COUNTY

SKAGIT

CHELAN

OKANOGAN

Little Beaver Creek · Chilliwack Cr. · Upper Baker R. · Big Beaver Cr. · Lightning Creek · Three Fools Cr. · Devils Creek · Glacier Creek · Sourdough Mtn. 5540' · Stettatle Cr. · Dough Cr. · Cirt Cr. · Spray Cr. · Rock Cr. · Gorge Cr. · Ksiea Cr. · Damnation Cr. · Stahl-Stahl-Ste-Ko-pi Cr. · Ne-Whalem Cr. · Goodells · Skagit River · Bacon Cr. · Diabsud Cr. · Alma Cr. · Ionia Cr. · Thunder Creek · Panther Creek · Camp Cr. · Crater Cr. · Ruby Creek · Granite Creek · Boulder Creek · Mill Creek · Canyon Creek · Slate Cr. · So. Fk. & Slate Cr. · Similkameen River · CANYON PASS · WINDY PASS · SLATE PASS · CRATER PASS · CASCADE RANGE · Rattlesnake Creek · Lost River · Robinson Cr. · Trout Creek · Methow River · Ventura · Early Winters Creek · Winckes Cr. · So. Fork Early · Eight Mile Creek · Pine Cr. · High Cr. · Cedar Cr. · Winkum Cr. · Iron Cr. · No. Fork Thunder Creek · Middle Fk. Thunder Cr. · E. Fk. Thunder Cr. · THUNDER PASS · PARK CREEK PASS · RAINY PASS · WASHINGTON PASS · The Towers · Crystal Lk. · Copper Cr. · Copper Mtn. · McCallum Mtn. · Maple Creek · Bridge Creek · TWISP PASS · Twisp Pass Creek · Glacier Lk. · Gilbert · Twisp River · Wolf Creek · War Creek · Scatter Creek · Slate Creek · Scaffold Cr. · Gillihan Cr. · Johnsons · Winthrop · Patterson Lk. · Twin Lks. · Thompson Cr. · Moccasin Lk. · Bascomb · Silver · Marblemount · Marble Creek · CRESCENT MARBLE & MINING CO. · Cascade River · Perley · Mineral Park · Pershalls · Park Creek · Proposed State Highway · Sehehkin · Flat Creek · Big Cr. · Jordan Creek · Talbot Creek · Granite Lake · Middle Fk. Cascade River · Waterfall Cr. · Hyas Cr. · Tenas Creek · Buck Cr. · Downey Cr. · SUIATTLE PASS · Suiattle River · Stehekin · Agnes Creek · Company Cr. · Rainbow Cr. · Boulder Cr. · Lake Chelan · Moores · Fish Cr. · Holden Creek · Ten Mile Cr. · Rodgers Lk. · Railroad Creek · Cascade Cr. · Meadow Creek · Holden Creek

KROLL MAP COMPANY, INC-SEATTLE

DISTANCES IN MILES FROM MARBLEMOUNT, SKAGIT CO.

HAMILTON, Terminus of Railroad		34
PERLEY	Via State Road	17¼
FORK OF CASCADE	"	17¼
GILBERT LANDRE	"	22½
CASCADE PASS	"	25
PERSHALL'S	"	29
MOUTH BRIDGE CR.	"	36
TWIST PASS	"	49
MOUTH OF SCATTER CR.	"	57½
MOUTH OF TWISP RIV.	"	79
STEHEKIN	"	50
H. BACON'S	Via Skagit River	5
GOODELL'S	"	15
MOUTH STETATTLE CR.	"	23½
MOUTH THUNDER CR.	"	25½
SOURDOUGH MT.	"	27½
MOUTH OF RUBY CR.	"	30½
MOUTH GRANITE CR.	Via Ruby	39½
MOUTH OF SLATE CR.	"	48½
SLATE PASS	"	58
RAINY PASS	"	58½
VENTURA	Via Slate Pass	69
WINTHROP	"	89
MOUTH OF TWISP RIV.	"	97
WASHINGTON PASS	Via Rainy Pass	64½
THUNDER PASS	Via Thunder Cr.	48
E. FK. OF N. FK. THUNDER CR.		45

RUBY AND SLATE CREEKS

1	39 Unknown	77 Aurora	115 Grand Prize	153 Big Cap	163 Horseshoe
2	40 Alameda Nº 2	78 Providence	116 Tipperary Boy	154 Little Cap	165 Slate Hill
3	41 " " 1	79 Big Tyee	117 Martha	155 Red Cap	166 Singapore
4	42 The Twins	80 Little Fellow	118 Barron	156 Blue Cap	167 Nankin
5	43 Jumbo	81 Poison	119 Benson	157 Badger	168 Hankow
6	44 Magnolia	82 Summit Extension	120 Beck	158	169 Soochow
7	45 Kootenai Nº 2	83 Summit	121 Ivanhoe	159	170
8	46 " Nº 1	84 O-K	122 Myrtle	160	171
9	47 San Jose	85 Oriental	123 Seattle	161 Shanghai	172
10	48 Anacortes	86	124 Dakota	162 Climax	173
11	49 Whatcom	87 Missouri	125 Franklin	163 Corker	174
12	50 Gold Coin	88 Fatherest	126		
13	51 Tip Top	89 Cliff	127 Eureka		
14	52 California	90 Keystone	128 Badger		
15	53 Horse Shoe	91 Chippawa	129 Whistler		
16	54 Fidalgo	92 Grubstake	130 Tacoma		
17	55 Silver Coin	93 Missing Link	131 Mammoth		
18	56 American	94 Lucky Cuss	132 Dodd		
19	57 Sunrise	95 Good Luck	133 Wolf Foot		
20	58 Crown Point	96 Dandy	134 Jennie		
21	59 War Eagle	97 Kumtux	135 Boston		
22	60 St. Louis	98 Golden Eagle	136 Shamrock		
23	61 Rocky Glen	99 Darling	137 Harvest Queen		
24	62 Number 2	100 Alpha	138 Nonpareil		
25	63 Mascot	101 Smoky	139 Dividend		
26	64 Iron Cope	102 Gold Cup	140 Mountain Goat		
27	65 California	103 Omega	141 Washington		
28	66 Severne	104 State Mountain	142 Bismark		
29	67 Pocahantas	105 Katy B	143		
30	68 Tecumseh	106 E	144		
31	69	107 Mountain Flower	145		
32	70 Equinox	108 Red Rose	146 Gold Dollar		
33	71	109 Alice	147 Bonanza		
34	72 Excelsior	110 Dodge	148 Rockefeller		
35	73 Midas	111 Randall	149 Whistler		
36	74	112 Short Grub	150 Whitcup		
37	75 Red Jacket	113 First Find	151 Yellowcap		
38	76 Rattler	114 Marmot	152 Homestead		

CASCADE R. & THUNDER CR.

00	20
0	21
1	22
2	23
3	623 Towser
4	24
5	25 Hartford
6 Iceberg	26
7	27
8	28
9	29
10	30
11	31
12	32 Willis & Everett
13	33
14	34
15	35
16	36
17	37
18	38
19	39

CASCADE R. & THUNDER CR. CONTINUED

40	79 Grand Republic		
41	80 London		
42	81 San Francisco		
43	82 Lucky Boy		
44	83 Gladstone		
45	84 Fourth of July		
46	85 Epoch		
47	86 Old Horse		
48 Boston	87 Faithful		
49 Chicago	88 Elizabeth		
50 Brooklyn	89 Father & Son		
51 Franklin	90 U.S. Mint		
52 Rainbow	91 Truant		
53 Keystone	92 Banner		
54	93 Combination		
55 Diamond	94 Aligan		
56 Midas	95 Wayland		
57 Pride of Kildare	96 Old Timer		
58 Pride of N. Seattle	97 Lucky		
59 Saratoga	98 Emma		
60 Gold Run	99 Wabash		
61 Golden Eagle	100 Taber		
62 Mountain Chief	101		
63 North Star	102 Iron Clad		
64	103 Cascade		
65 Ventura	104 North Pacific		
66	a Seattle		
67 Soldier Boy	c Montreal		
68 Tarcoo Union	e Detroit		
69 Prospectors Friend	f St. Paul		
70 Johnsburg	m Denver		
71 Lookout	105 Eldorado		
72 Granite	106 Daisy		
73 Buckeye Boy	107 Pride of the Mountain		
74 Onie	108		
75	109 Rex		
76 Roscoe Conkling	110 King Solomon		
77 Hoosier Girl	111 Queen of Sheba		
78 Michigan			

STEHEKIN-CHELAN BASIN

1	39 Golden Gate	77		115 Chub	
2	40 Grey Eagle	78		116	
3	41	79		117	
4	42	80 North Star Group		118 Willie Gibson	
5	43	81		119 Blue Jay Extension	
6	44	82		120 Blue Jay	
7	45	83		121 Gem	
8	46 Isoletta	84 Agnes		122 Diamond Jay	
9	47	85 Monarch		123 Lake View	
10	48	86 Mystery		124 Emma	
11	49 Flamingo	87 Mystic		125 Bismark	
12	50 Follies	88 Dawn		126	
13	51 Lake Shyall	89 Monte Rosa		127	
14	52 Siren	90 Goericke		128 Seattle	
15	53 Colleen	91 Horton		129	
16 Davenport	54 Shamrock	92 Gold Bug		130 Little Jap	
17	55	93 Snackheim		131 Sunday Morning	
18 Berlin	56 Normanda	94 Deer Park		132 Happy Thought	
19	57	95 W. T.		133 Orphan Boy	
20	58	96 Sunrise		134 Hunter	
21	59 Tiger	97 Sunset		135 Carrie A	
22 Crescent	60 Badger	98 Nebraska		136 Iowa	
23	61 Canyon	99 Buster		137 Johnson	
24 Rowena	62	100 Moscow		138 Hard Scrabble	
25 Black Bear	63 16 to 1	101 Silver Bell		139	
26	64 Defender	102 Wolverine		140 Silver King	
27 Cultus	65 Franklin	103 Idaho		141 Elephant	
28	66	104 Canada		142 Mastodon	
29	67	105		143 Black Bear	
30 Doubtful	68 Minneapolis	106		144 Summit	
31 Queen Sabe	69 Silver Star	107 Mattie Jane		145 Fletcher	
32 Queen of Sheba	70 Anna Lima	108 Emma Lee		146 Arctic Prize	
33 Blue Devil	71 Michigan	109 Crumrine		147 Ethel	
34 Black Warrior	72 Detroit	110 Phyllis		148 Osborne	
35 White Cap	73	111 Clayton		149 Taylor	
36 Opal	74	112 Devonshire		150 Wenonpa	
37 Little Bat	75	113		151 Excelsior	
38 Arizona	76 North Star Group	114 Unique		152 Lake	
				153 Favorite	
				154 Mascot	
				155 Falls	
				156 Goose	
				157 Goose Mill Site	
				158 Golden Gate Nº 2	

TWISP BASIN

1 Golden Eagle	39 Franklin	77 Portland	115 Constitution	152 May Flower	187 Bullseye
2 Jack Knife	40 Quartette	78 Norfolk	116 Ethel	153 Jennie	188 Cascade
3 Twisp King	41 Mobile	79 Highland Chief	117 E. D. Baker	154 Porcupine	189 White Rose
4 Bamboo Chief	42 Alabama Coon	80 Tilby	118 Dan Logan	155 Bandana	190 Columbia
5 Chief Moses	43 Walter B	81 Cap Joe	119	156 Cultus Jim	191 Buda
6	44 James Earl	82	120 Constitution	157	192 Garfield
7	45 Royal Ann	83	121 Falcon	158 Big Boy	193 Mingo Chief
8 Three Links	46 Pioneer	84 Snow Slide	122 Greenhorn	159 Mountain Lilly	194 Peach Blow
9	47 Rockford	85 Bryan	123 Hattie	160 Green Horn	195 Exchange
10 2 x L	48 Keystone	86 McKinley	124 Mary	161 N.S.E	196 Michigan
11 Anita May	49 St. Paul	87 4th of July	125 McCord	162 Gold Bar	197 Alpine
12 Surprise	50 Contention	88 Roller Mill	126 Gilbert	163 Gold Brick	198 Wicks
13 Anaconda	51 Hoosier	89 C and C	127 Buckeye	164 Jessie	199 Ben Lummon
14 Sarah	52 Copper King	90 Bertha	128 Lulu	165 Eva	200 Comstock
15 Lucky Jack	53 First Glance	91 Yellow Rose	129 City of Salem	166 June	201 F & B.
16 Chelan	54 Fay O.	92 Sitting Bull	130 Yellow Hornet	167 Sky Lark	202 Orient
17 Copper King	55 Oregonian	93 Beatrice	131 Yellow Hornet	167a Gladstone	203 Little Giant
18 Gold Bug	56 St. Lawrence	94 Allen J.	132 Golden Gate	168 Uncle Sam	204 M & G.
19 Black Bull	57 Spokane	95 Bloomer	133	168a Highland Scot	205 Ben Harrison
20 Lost Chance	58 E. X.	96 Ore	134	A Golden Triangle	206 Florence Grace
21 Granite Nº 1	59 Lady of the Lake	97 M & M.	135 Myrtle	169 Ella	207 North Star
22 Granite Nº 2	60 Equinox	98 Twisp Chief	136 Granite	170 Cumtux	208 Windsor
23 Tip Top	61 Snowstorm	99 Jack B.	137 Delane	171 Kangaroo	209
24 Chief	62 Alpine	100 Lize	138 Referendum	172 Union	210
25 Iron Horse	63 E. X. L.	101 Josephine	139	173 Crown Prince	211
26 Accident	64 Derby	102 The Fountain	140 Lost Boy	174 Burlington	212 Bridge
27 Vincent	65 E. X. L.	103 Flossie	141	175 O.K.	213
28 Thursday	66 St. Anthony	104 Green Eye	142 Blue Bill	176 St. Paul Nº 2	214
29	67 Ben B.	105 Elmer	143 Daisy	177 St. Paul Globe	
30 Iron Goat	68 White Lily	106 Robert	144 Lucky Boy	178 Garne	
31 Climber	69 Admiral	107 Little Fellow	145 Good Enough	179 Fink Boy	
32 Snowflake	70 J. B.	108 Summit	146 Boston	180 Waverly	
33 Daisy	71	109 Prince	147 Irene	181 Bonanza	
34 Ivy	72 M. J.	110 Bryan	148 Helena	182 Cornucopia	
35 Theresa	73	111 Mary	149 Dew Drop	183 Crown King	
36 Mountain Goat	74 Minneapolis	112 Tenderfoot	150 Ivanhoe	184 Nellie	
37 War Eagle	75 Franklin	113 Volcon	150a Ben Franklin	185 Blue Bird	
38 Washington	76 Dick	114 Constitution	151 Q. D. Q.	186 Estella	

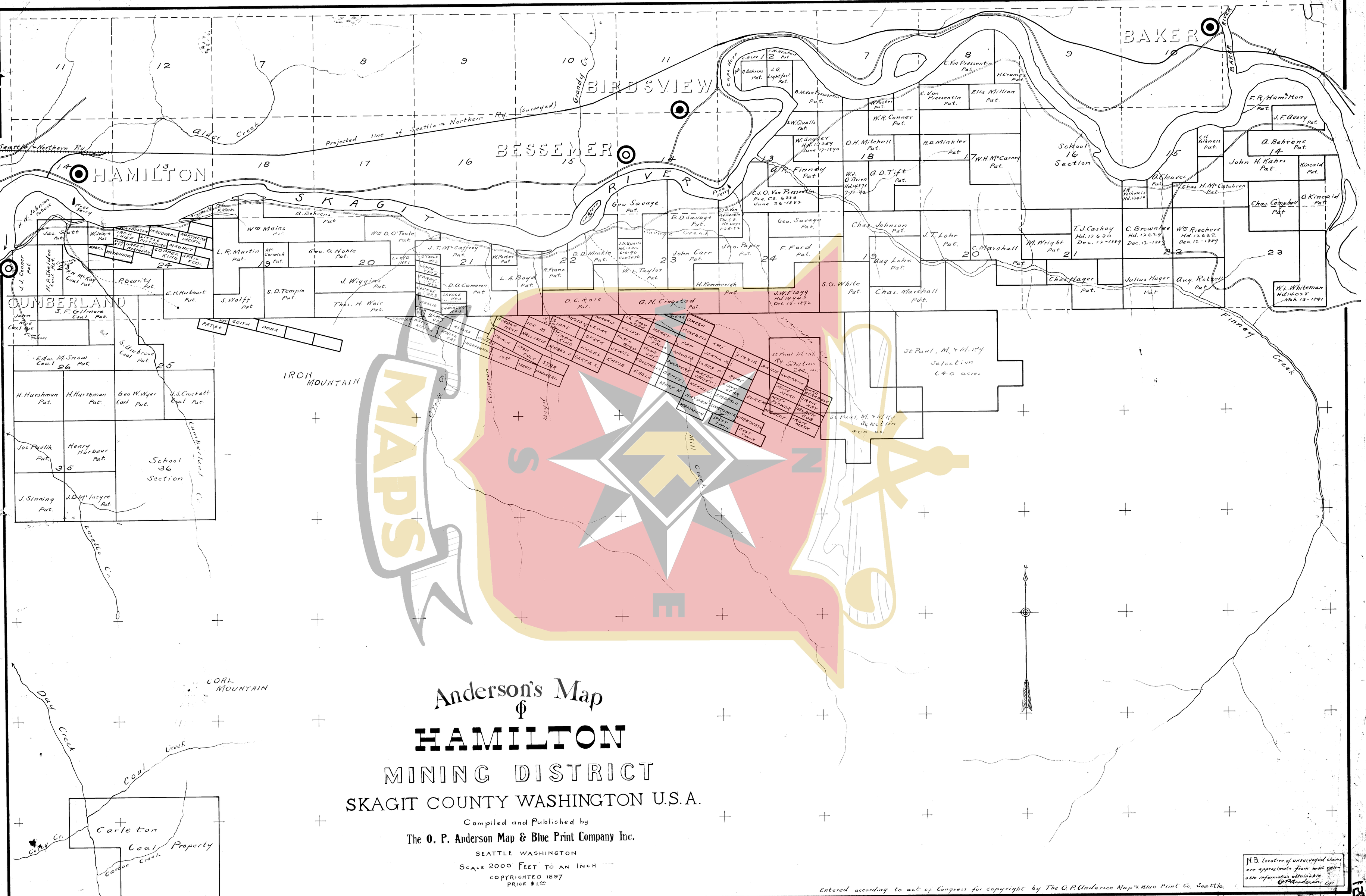
Anderson's Map
of
HAMILTON
MINING DISTRICT
SKAGIT COUNTY WASHINGTON U.S.A.
Compiled and Published by
The O. P. Anderson Map & Blue Print Company Inc.
SEATTLE WASHINGTON
SCALE 2000 FEET TO AN INCH
COPYRIGHTED 1897
PRICE $1.00
HAMILTON
BESSEMER
BIRDSVIEW
BAKER
CUMBERLAND
IRON MOUNTAIN
COAL MOUNTAIN
SKAGIT RIVER
Seattle & Northern Ry.
Projected line of Seattle & Northern Ry. (Surveyed)
Alder Creek
Grandy Cr.
Finney Creek
Baker River
Cumberland Cr.
Lovelle Cr.
Day Creek
Coal Creek
Carbon Creek
Carleton Coal Property
School 16 Section
School 36 Section
St. Paul, M. & M. Ry. Selection 640 acres
St. Paul, M. & M. Ry. Selection 400 ac.
Entered according to act of Congress for copyright by The O. P. Anderson Map & Blue Print Co. Seattle.
N.B. Location of unsurveyed claims are approximate from most reliable information obtainable
O. P. Anderson Cop.

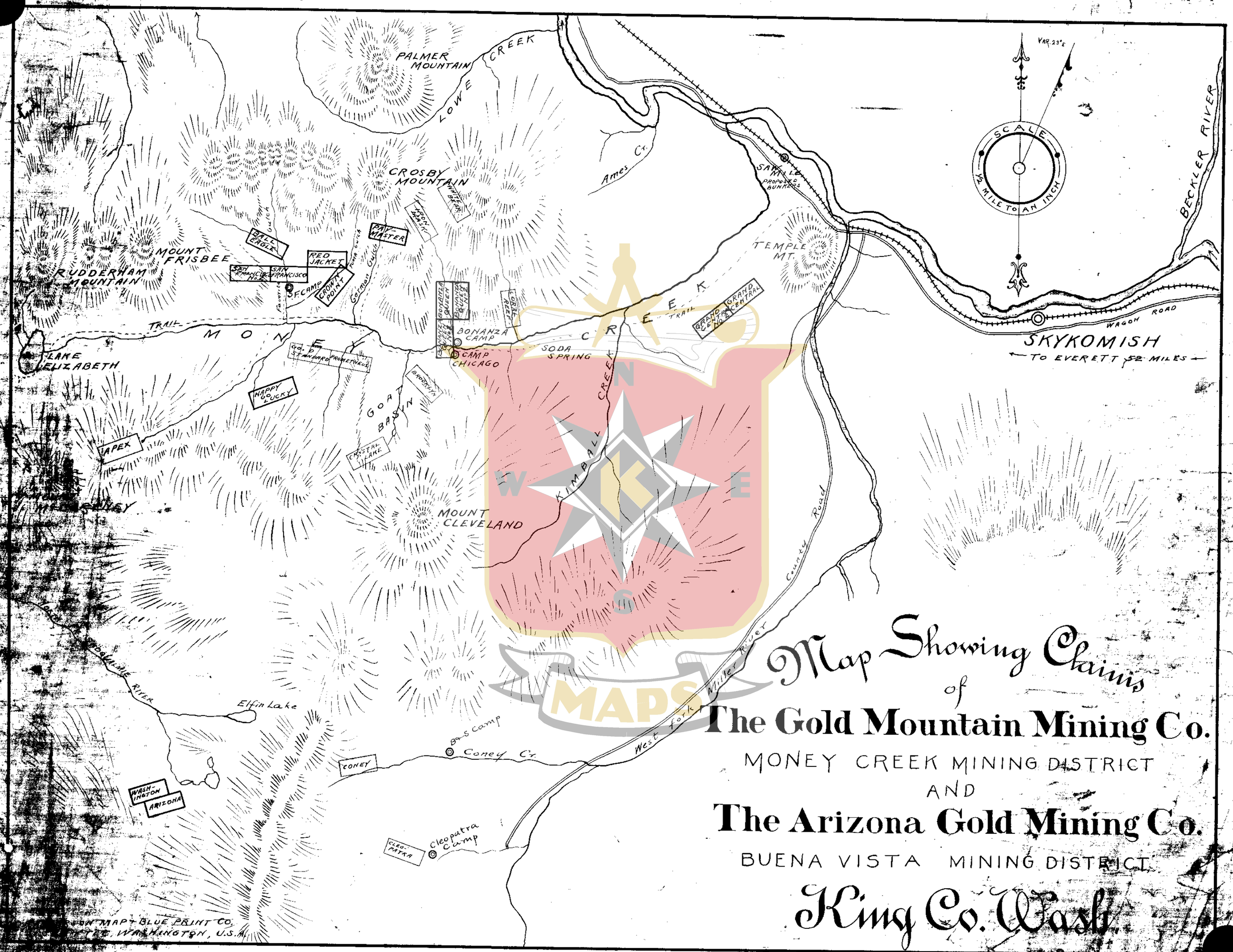
Map Showing Claims
of
The Gold Mountain Mining Co.
MONEY CREEK MINING DISTRICT
AND
The Arizona Gold Mining Co.
BUENA VISTA MINING DISTRICT
King Co. Wash.
SCALE
½ MILE TO AN INCH
VAR. 23° E
PALMER MOUNTAIN
LOWE CREEK
CROSBY MOUNTAIN
Ames Cr.
SAW MILL
PROPOSED BUNKERS
BECKLER RIVER
TEMPLE MT.
MONEY CREEK
TRAIL
WAGON ROAD
SKYKOMISH
TO EVERETT 52 MILES
MOUNT FRISBEE
RUDDERHAM MOUNTAIN
BALD EAGLE
RED JACKET
SAN FRANCISCO No. 2
SAN FRANCISCO
S.F. CAMP
CROWN POINT
PAY MASTER
MOON BEAM
WHITE BEAR
BONANZA QUEEN
BONANZA QUEEN No. 2
BONANZA QUEEN No. 1
CORAL REEF
BONANZA CAMP
CAMP CHICAGO
SODA SPRING
GRAND CENTRAL No. 2
GRAND CENTRAL
LAKE ELIZABETH
GOLD STANDARD
PROMETHEUS
HAPPY LUCKY
GOAT BASIN
BROOKLYN
CRYSTAL LAKE
APEX
KIMBALL CREEK
MOUNT CLEVELAND
County Road
West fork Miller River
North Fork Snoqualmie River
Elfin Lake
B.S. Camp
Coney Cr.
CONEY
WASHINGTON
ARIZONA
Cleopatra Camp
CLEOPATRA
JOHN MAP & BLUE PRINT CO.
SEATTLE, WASHINGTON, U.S.A.