ATLAS OF EDMONDS - LYNNWOOD

Circa 1952-1955

Copyrighted and Published by
KROLL MAP COMPANY
INCORPORATED
814 SECOND AVENUE • SEATTLE 4, WASHINGTON

COPYING OR REPRODUCTION FOR PERSONAL USE OR RESALE, EXCEPT BY LICENSE, IS PROHIBITED BY LAW

DRAWN BY HOWARD E. WATSON

INDEX TO PAGES

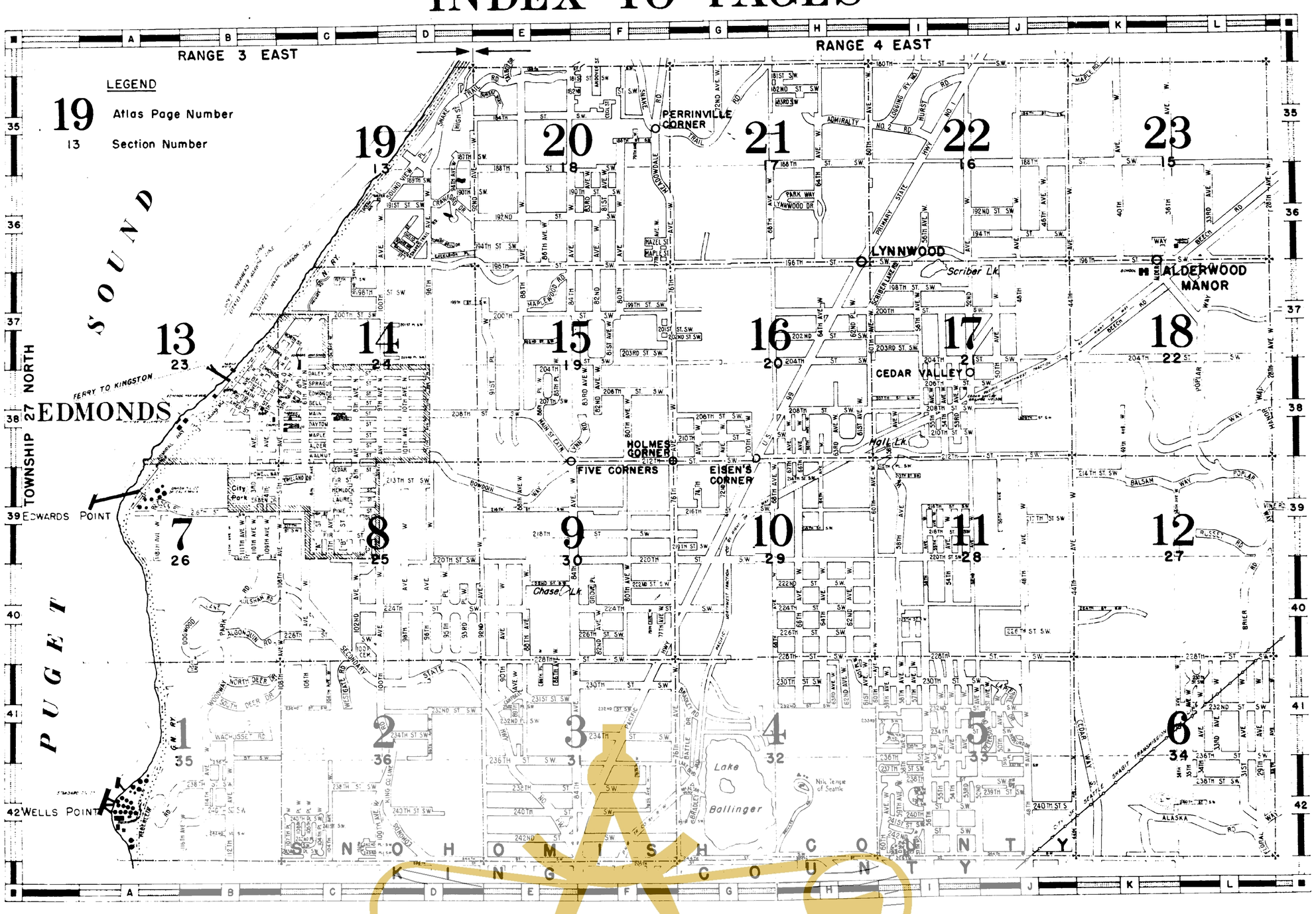

INDEX TO STREETS

NAMED STREETS

"A" STREET ..... C 39
ADMIRAL WAY ..... A-B 38
ADMIRALTY NO. 2 .... H-I 35
ALASKA ROAD ..... K-L 42
ALDER STREET ..... C-D 38
ALDER STREET ..... H 38-39
ALDER WAY ..... K 36-37
ALDERWOOD MANOR-
EDMONDS ROAD ..... E-L 36
ALDERWOOD MANOR
NORTH ROAD ..... L 35-36
ALGONQUIN ROAD ..... B 40
ALTHEO STREET ..... I 39
ANDOVER STREET ..... F 35
ARNOLD STREET ..... I 39
ASH STREET ..... E 40
ASHLAND AVE. ..... F 35
AURORA AVE. ..... E 37-38

"B" STREET ..... C 39
"B" STREET ..... H 35
BALLINGER ROAD ..... G 42
BALSAM WAY ..... K-L 39
BATTERY ROAD ..... J 36
BATTLE DRIVE ..... G 41
BEECH ROAD ..... K-L 36-37
BEESON ROAD ..... A-B 39
BELL ROAD ..... J 35-36
BELL STREET ..... B-D 38
BELMONT AVE. ..... F 35
BIRCH WAY ..... K-L 37
BOND ROAD ..... I 37
BOUNDARY AVE ..... E 42
BOWDOIN WAY ..... E 39
BRACKETT ROAD ..... D-G 35
BRACKETT LANDING RD. D-H 36
BRADLEY ROAD ..... G 41
BRIER ROAD ..... L 39-40
BROOKLYN AVE. ..... H 40
BUENA VISTA PLACE.. D 35-36
BURLESON ROAD ..... J 38

"C" STREET ..... C 39
"C" STREET ..... H 35
CAMBRIDGE AVE. ..... E 40
CAMPBELL AVE. ..... E 41
CARTHAGE ROAD ..... D 39
CASTLE WAY ..... L 41
CECIL STREET ..... F 35
CEDAR STREET ..... C 39
CEDAR STREET ..... E 39
CEDAR STREET ..... G 40
CEDAR WAY ..... K 35-36
CEDAR WAY SOUTH ... K 41-42
CENTER AVE. ..... E-F 42
CENTER STREET ..... B 42
CENTER STREET ..... D 40
CENTRAL STREET ..... F 36
CHARLES AVE. ..... C 36

CHERRY ST ..... D 36
CHERRY STREET ..... F-G 39

CONOVER STREET .. E-F 35-36
CRAWFORD DRIVE ..... D 36
CRAWFORD STREET .....E-F 36

"D" STREET ..... H 35
DALE ROAD ..... H 35
DALE STREET ..... F 37
DALEY STREET ..... C-D 38
DAYTON STREET ..... B-D 38
DELMONT STREET ..... F 37
DENNY STREET ..... F 40
DEPOT STREET ..... B 38
DOGWOOD LANE ..... B 40
DOLORES AVE. ..... I-J 38

EAST STREET ..... G 36
EATON AVE. ..... E 40
EDMONDS STREET .. B-D 37-38
EDMONDS-BEVERLY
PARK ROAD ..... C-G 35-36
EDMONDS-KING COUNTY
LINE ROAD ..... C-D 41-42
EDMONDS NORTH
TRUNK ROAD ..... E 41-42
EDMONDS TELEGRAPH RD F-G 38
ELLIOT BAY-EDMONDS
ROAD ..... B 40-42
ELLIOT BAY IRON
WORKS ROAD ..... B 40-42
ELMER AVE. ..... J 41
ERBEN DRIVE ..... B 39
EUCLID AVE. ..... D 36
EUCLID ROAD ..... E-F 39
EUGENE STREET ..... G 38
EVERGREEN PLACE ..... F 35
EXCELSIOR PLACE ..... D 36
EXETER ST. ..... F 35

FELIX STREET ..... I 39
FILBERT ROAD ..... L 36
FIR STREET ..... C 39
FIR STREET ..... F 38-40
FIR WAY ..... J 37
FLORAL WAY ..... L 42
FOREST ROAD ..... H 35-36
FOREST DELL ROAD ..... D 36
FORREST STREET ..... D 41
FRONT STREET ..... D 40

GIFFORD AVE. ..... G-H 38
GLEN STREET ..... C 37
GROVE PLACE ..... F 40

HALL'S LAKE ROAD ... H-I 38
HAMPTON AVE. ..... I 38
HANBURY DRIVE ..... E-F 42
HARVARD AVE. ..... B 42
HARVARD AVE. ..... E 40
HAZEL ROAD ..... K 37
HAZEL STREET ..... F 36

HEBE WAY ..... C 38
HEBERLEIN ROAD .....A-B 42
HEMLOCK BLVD. ..... I 41
HEMLOCK STREET ..... C 39
HIGH STREET ..... C 39
HIGH STREET ..... D 35
HIGHLAND AVE. ..... E 35-36
HIGHLAND DRIVE ..... A 39
HIGHLAND DRIVE ..... D 41
HOLDEN AVE. ..... I 38
HOLLOWAY STREET ..... E 35
HOLMES AVE. ..... G-H 38
HOWELL WAY ..... B 39
HOYT AVE. ..... G-H 38
HUBER WAY ..... E 41
HUNTINGTON AVE. ..... H 39
HURST ROAD ..... I 35

INTERURBAN STREET .... H 41

JAMES STREET ..... B 38
JARVIS STREET ..... F 35
JOHN SKELTON ROAD .. E-F 40

KNOB HILL PLACE ..... D 36
KULSHAN ROAD ..... B 40

LAKE AVE. ..... D 36
LAKE AVE. ..... E 40
LAKE AVE. ..... F 37
LAKE AVE. ..... H 41
LAKE BALLINGER ROAD F 37-42
LAKE STREET ..... E 42
LAKE VIEW STREET ..... H 40
LARCH WAY ..... K-L 38
LAUREL STREET ..... C 39
LAUREL WAY ..... J 36
LEIBHART ROAD ..... I 37
LINDEN AVE. ..... H 39
LODGE ROAD ..... C 40
LOGGING RY. NO. 1 .... I 35
LYNN ROAD ..... F 38
LYNWOOD DRIVE ..... H 36

MC ALEER AVE ..... H 41
MC ALEER WAY ..... G 42
MC KERRAL ROAD ..... I-J 37

MADRONA STREET ..... B-C 37
MAIDEN LANE ..... I 38
MAIN STREET ..... B-D 38
MAIN STREET ..... F-G 39
MAIN STREET ..... H 38-39
MAIN STREET ..... J 41-42
MAIN STREET-EDMONDS
EXTENSION ..... D-E 38
MANOR ROAD ..... L 37-38
MAPLE ROAD ..... I-K 35
MAPLE STREET ..... E 40

MAPLE STREET ..... F 36
MAPLE STREET EXTENSION F 40
MEADOW AVE. ..... F 40
MEADOWDALE BEACH ROAD G 35
MEADOWDALE-EDMONDS
ROAD ..... F 35-36
MIDWAY ROAD ..... H 37
MODISETT STREET ..... H 38
MONTFORT AVE. ..... F 35
MOUNTAIN VIEW AVE. ... F 40

NORTH AVE. ..... E-F 41
NORTH AVE. ..... H 41
NORTH STREET ..... B 42
NORTH STREET ..... C 37
NORTH STREET ..... E 35
NORTH DEER ROAD ..... B 41
NORTH TRUNK ROAD .. F 38-39
NORTH TRUNK ROAD ..... J 36
NORTH TRUNK ROAD ..... L 36
NYMAN ROAD ..... I 37

OAK STREET ..... H 35
OLYMPIC AVE. ..... B 42
OLYMPIC AVE. ..... D 35
OLYMPIC AVE. ..... D 37
OLYMPIC AVE. ..... F 35
ORTON STREET ..... F 40

PACIFIC HWY. .... F-J 35-42
PARK AVE. ..... F 37
PARK AVE. ..... H 41
PARK LANE ..... I-J 38
PARK ROAD ..... H 35-36
PARK WAY ..... H 36
PATTERSON STREET ..... G 38
PEARSON AVE. ..... J 42
PINE STREET ..... C 39
PINE STREET ..... I 41
PLUM STREET ..... H 40
POPLAR STREET ..... H 35
POPLAR WAY ..... L 36-39
PRIMARY STATE
HIGHWAY NO. 1 . F-J 35-42
PROSPECT STREET ..... A 39
PUGET AVE. ..... B 39
PUGET PLACE ..... D 36

RAILROAD STREET ..... B 38
RAINIER DRIVE ..... F 38
RAYMOND STREET ..... F 36
REEVES ROAD ..... I 37
REID STREET ..... H 38-39
RICHARDSON ROAD ..... I 37
RICHMOND AVE. ..... D 41
RIDGE ACRES ROAD ..... D 41
ROY STREET ..... F 36
RURAL LANE ..... F 35-36
RUSSET ROAD ..... L 39

SCENIC STREET ..... H 40
SCRIBER LAKE ROAD .. H-I 37
SEAVERT BLVD. ..... I 39
SECOND STREET ..... D 36
SECOND STREET ..... D 40
SECONDARY STATE HWY.
NO. 1-W ..... B-E 40-42
SHELBY ROAD ..... F 38-39
SIEGFREIDT ROAD .... D-F 39
SIMPSON AVE. ..... I 38
SNOHOMISH AVE. ..... E 42
SOUND BLVD. ..... H 40
SOUND VIEW AVE. ..... D 41
SOUND VIEW PLACE .. D 35-36
SOUTH STREET ..... B 42
SOUTH DEER ROAD ..... B 41
SPRAGUE STREET ..... C-D 38
SPRING STREET ..... D 41
SPRUCE STREET ..... E-F 40
SPRUCE STREET ..... G 38
SPRUCE WAY ..... K 35-36
STATE BLVD. ..... E 40
STATE STREET ..... F 37
SUMMIT AVE. ..... F 35-36
SUMMIT STREET ..... H 39
SUNSET AVE. ..... B 42
SUNSET ROAD ..... I 41
SUNSET WAY ..... E 35
SUTER STREET ..... F 42

TALBOT DRIVE ..... E 35
TAVERN ROAD ..... D 39
TEMPLETON ROAD ..... B 41
TERRACE ROAD ..... D 39
THIRD STREET ..... D 36
THIRD STREET ..... D 40
TRILLIUM STREET ..... F 36

VALLEY ROAD ..... F 35
VAN ARSDALE EXTENSION
ROAD ..... I 41-42
VIEW AVE ..... E 35-36
VINE ROAD ..... L 39
VINE STREET ..... D 36
VINE STREET ..... F 36
VIRGINIA AVE. ..... I 38

WACHUSSET ROAD ..... B 41
WALL ROAD ..... H-L 36
WALLENE ROAD ..... J 37
WALNUT ROAD ..... J 36
WALNUT STREET ..... B-D 38
WALNUT WAY ..... J 35
WARD AVE. ..... B 39
WARD STREET ..... J 37
WATER STREET ..... C-D 36
WEST BLVD. ..... E 42
WHARF STREET ..... D 35-36
WHIDBY AVE. ..... B 42
WILLOWDALE GARDENS ... F 38
WOODWAY PARK EXT. ROAD
TO EDMONDS ..... B 40

NUMBERED STREETS

1ST. AVE. ..... B 38
1ST. AVE. N. .... B-C 37-38
2ND. AVE. ..... B 38
2ND. AVE. N. .... B-C 37-38
2ND. STREET ..... B 39
3RD. AVE. ..... B 38
3RD. AVE. N. .... B-C 37-38
3RD. STREET ..... B 39
4TH. AVE. ..... B 38
4TH. AVE. N. .... B-C 37-38
4TH. STREET ..... B 39
5TH. AVE. ..... C 38
5TH. AVE. N. ..... C 38
5TH. AVE. N. E. ..... H 40
5TH. STREET ..... C 39
6TH. AVE. ..... C 38-39
6TH. AVE. N. .....C 37-38
6TH. STREET ..... C 39
6½ AVE. ..... C 39
7TH. AVE. ..... C 38
7TH. AVE. N. ..... C 38
7TH. STREET ..... C 39
8TH. AVE. ..... C 38
8TH. AVE. N. ..... C 38
8TH. AVE. N. E. ..... H 40
8TH. STREET ..... C 39
9TH. AVE. ..... D 38
9TH. AVE. N. ..... D 38
9TH. STREET ..... C 39
10TH. AVE. ..... D 38
10TH. AVE. N. ..... D 38
10TH. AVE. N. E. ..... H 40
11TH. AVE. ..... D 38
11TH. AVE. N. ..... D 38

INDEX TO ADDITION PLATS

ADMIRALTY ACRES 20NE
ALDERWOOD MANOR ..... 23SW, 23SE, 17NE, 18NW & 18NE
ALDERWOOD MANOR NO. 2 ..... 23NW
ALDERWOOD MANOR NO. 6 ..... 18SW, 18SE, 12NW & 12E
ALDERWOOD MANOR NO. 8 ..... 21E, 22NW & 22E
ALDERWOOD MANOR NO. 9 ..... 15SE, 15SW, 8NE, 9NW & 9NE
ALDERWOOD MANOR NO. 12 ..... 6SE
ALDERWOOD MANOR NO. 18 ..... 22NW
ALDERWOOD MANOR NO. 21 ..... 12SE
APPLETON ACRE TRACTS 10SE
AURORA HEIGHTS, PLAT OF 16SW
AURORA HEIGHTS DIVISION NO. 2 ..... 16SE
AURORA HEIGHTS DIVISION NO. 3 ..... 9NW
AYERST TRACTS, PLAT OF 12NW

BAY VIEW ADD TO EDMONDS 21NE
BRACKETT'S FIRST ADD TO EDMONDS, PLAT OF 14NW

CASCADE VIEW 5SE
CENTRAL ADD, UNRECORDED 13E
CENTRAL PARK ADD TO THE CITY OF EDMONDS 15NE
CHAPEL DALE, PLAT OF 9SE
CITY PARK ADD TO EDMONDS 7NE
CITY PARK ADD NO. 2 TO EDMONDS 7NE
CLOVERLEAF ACRES, PLAT OF 11NE
COE'S, C. R., SUBD., UNRECORDED 5NW

EAST EDMONDS ACRES 15SE
EAST EDMONDS ACRES, DIVISION NO. 2, PLAT OF 15NE
EDMONDS, PLAT OF ..... 13SE & 14SW
EDMONDS, CITY OF ..... 14SW & 14SE
EDMONDS, FIRST ADD TO THE CITY OF 20NE
EDMONDS SEA VIEW TRACTS 19E, 20W, 20NE

FISHER, FRED A., ACRE TRACTS 20SE
FOREST GLENN 2SW
FORSHEE'S UPLAND TRACTS 10NW
FOURTNER'S HOMESTEAD PLAT 8SE
FRUITDALE ON THE SOUND, UNRECORDED .....19SE & 19SW
FRUITLAND ACRES TO LAKE BALLINGER 3SE

GEPHART'S FIRST ADD, PLAT OF 13SE
GIEBNER-HENDRICKSON ACRE HOMES ADD, DIVISION NO. 1 ..... 11SE
GIEBNER-HENDRICKSON ACRE HOMES ADD, DIVISION NO. 2 ..... 5SE
GRAND VIEW ADD TO EDMONDS, ALBERT B. LORD'S 8NE

HADLEY'S ACRES ..... 9E & 9SW
HADLEY'S ACRES, REPLAT OF LOT 6, BLK. 5 ..... 9SE
HADLEY'S ACRES, REPLAT OF PORTION OF LOT 7, BLK. 5 ..... 9SE
HAGGARDS SOUND VIEW ADD 14NW
HALL LAKE TOWN SITE 17SW
HALL LAKE TOWN SITE, DIVISION 2 ..... 17SW
HALL LAKE TOWN SITE, DIVISION NO. 3 ..... 17SW
HALL'S LAKE TRACTS 17NW
HALL LAKE WATERFRONT ADD, UNRECORDED 17SW
HAMLINS FIRST ADD, UNRECORDED 13SE
HANBURY'S NORTH RACE TRACK ADD 5SE
HANBURY'S NORTH RACE TRACT ADD REPLAT WA OF LOT 6 ..... 5SE
HANBURY'S SOUND VIEW TRACTS 3SW
HOMELAND ADD, PLAT OF 8NW
HOMELAND ADD, REPLAT OF 8NW
HUBER'S RIDGE ACRE, ADD NO. 1, PLAT OF 3NW

I. O. O. F. CEMETERY, REPLAT OF THE EASTERN HALF OF THE ANNEX 8SW

JENSEN, OSCAR E., SEATTLE SUBURBAN TRACTS 20SE

KELLOGG PLAT TO EDMONDS, THE 8NW

LAKE BALLINGER LAND COMPANY PLAT, SUBDIVISION NO. 1 ..... 4W
LAKE BALLINGER VIEW ADD 4NE
LAKE FOREST CREST 5SW
LAKE MC ALEER FIVE ACRE TRACTS 3SE
LAKE MC ALEER MOUNTAIN VIEW MEADOW TRACTS 9SE
LAKE MC ALEER VILLA TRACTS 3SE
LAUREL ADD TO LAKE MC ALEER 10NE
LIND TRACTS 5SW
LIND TRACTS, REPLAT OF 5SW
LORD'S, ALBERT B., GRAND VIEW ADD, TO EDMONDS 8NE
LUSCHENS ADD, PLAT OF 9SE
LYNN CREST, PLAT OF 22SE
LYNN CREST DIVISION NO. 2, PLAT OF 22SE
LYNN CREST DIVISION NO. 3, PLAT OF 22SE
LYNNWOOD, PLAT OF 16NE
LYNNWOOD ACRES, PLAT OF, UNRECORDED ..... 18SW & 12NW
LYNNWOOD ACRES, DIVISION NO. 2, UNRECORDED 11NE
LYNNWOOD HOME TRACTS, REPLAT LT 5, BLK 6, ALDERW'D MANOR NO. 8 22NW
LYNNWOOD PARK 21SE

MAPLE MANOR, PLAT OF, UNRECORDED 19NE
MAPLEWOOD GARDENS, UNRECORDED .....20SW, 20SE, 15NW & 15NE
MAPLEWOOD HILLS, PLAT OF 15W
MIDWAY FIVE ACRE TRACTS 16NE
MORRISON'S ACRE TRACTS 11SW
MOUNT-LAKE TERRACE, PLAT OF 5SW
MOUNT-LAKE TERRACE DIVISION NO. 2 ..... 5SW
MOUNT-LAKE TERRACE DIVISION NO. 3 ..... 5NW
MOUNT-LAKE TERRACE DIVISION NO. 4 ..... 5NW
MOUNT-LAKE TERRACE DIVISION NO. 5 ..... 5NW
MOUNT-LAKE TERRACE DIVISION NO. 6 ..... 5NW
MOUNT-LAKE TERRACE DIVISION NO. 7 ..... 5NW
MOUNT-LAKE TERRACE DIVISION NO. 8 ..... 5SW
MOUNT-LAKE TERRACE DIVISION NO. 9 ..... 5NW
MOUNT-LAKE TERRACE DIVISION NO. 10 ..... 5NE
MOUNT-LAKE TERRACE DIVISION NO. 11 ..... 5NE
MOUNT-LAKE TERRACE DIVISION NO. 12 ..... 5NW
MOUNT-LAKE TERRACE DIVISION NO. 14 ..... 5NW
MOUNT-LAKE TERRACE DIVISION NO. 15 ..... 5NW
MOUNT-LAKE TERRACE DIVISION NO. 16 ..... 4NE
MOUNT-LAKE TERRACE DIVISION NO. 17 ..... 5SE
MOUNT-LAKE TERRACE DIVISION NO. 23 ..... 5NW
MOUNT-LAKE TERRACE DIVISION NO. 24 ..... 5NE
MOUNT-LAKE TERRACE DIVISION NO. 26 ..... 11SW

NORTH EDMONDS, ORIGINAL PLAT OF 19SE

OLYMPIC PARK ADD TO EDMONDS 7NW
OLYMPIC VIEW, UNRECORDED 13SE

PARK ADD TO EDMONDS 20SE
PINE ACRES 8SE
PINE BURR FIRST ADD, UNRECORDED 2SW
PINECREST, PLAT OF 8SE
PINE-LAND ADD 10NW
PINE RIDGE 15SW
POPLAR GROVE, REPLAT OF PORTION OF ALDERWOOD MANOR NO. 6 ..... 12NE
POPLAR LANE , UNRE. SUBD. BLK. 10 ALDERWOOD MANOR ..... 18NE & 23SE
PUGET SOUND MACHINERY DEPOT FIVE ACRE TRACTS 14NE
PUGET VIEW ADD TO RICHMOND BEACH 1SE
PUGET VIEW TRACTS, PLAT OF 15NW

RICHMOND BEACH GARDEN TRACTS, PLAT OF 2NW
RICHMOND BEACH HEIGHTS HALF ACRE TRACTS, PLAT OF 1SE
RICHMOND FRUIT-GARDEN TRACTS 2NE
RICHMOND PARK HOMES 2SW
RICHMOND VILLA TRACTS 2SW
RIDGE ACRES 2NW
RYLAND ACRES, PLAT OF 16NW

SALISBURY'S SUBDIVISION 16NE
SANDER'S FIVE ACRE TRACTS 17NW
SCRIBER LAKE HOMES ..... 16NE & 17NW
SEAHURST, PLAT OF 19NE
SEATTLE HEIGHTS, DIVISION NO. 1 ..... 10NE
SEATTLE HEIGHTS, DIVISION NO. 2 ..... 10NE
SEATTLE HEIGHTS, DIVISION NO. 3 ..... 16SE
SEATTLE HEIGHTS, DIVISION NO. 4 ..... 16SW
SEATTLE HEIGHTS GARDENS 11NW
SEATTLE SUBURBAN TRACTS, OSCAR E. JENSEN 20SE
SHASTA MANOR, PLAT OF 6E
SHASTA PARK ..... 6E & 6SW
SHASTA PARK TRACTS, DIVISION NO. 1, PLAT OF 6E
SHASTA PARK TRACTS, DIVISION NO. 2, PLAT OF 6E
SKELTON'S LAKE MC ALEER FIVE ACRE TRACTS 3NE
SOLNERS FIVE ACRE TRACTS 10NW
SOLNER'S FIVE ACRE TRACTS, UNRECORDED 10NW
SOUTH PARK ADD TO EDMONDS 7NE
STATE PLAT, 16-27-4 ..... 22SW
STEVENS HEIGHTS, PLAT OF 17SE

TAYLOR TRACTS, PLAT OF 19SE

UNRECORDED SUBD. GOV'T LOT NW¼ OF NW¼ 18-27-4 ..... 20NW
UNRECORDED SUBD. NW¼ OF SW ¼ 16-27-4 ..... 22SW
UNRECORDED SUBDIVISION 13NE
UNRECORDED SUBDIVISION 14NW

WALKER-BELTZ SUBDIVISION, UNRECORDED 13SE
WALLACE TRACTS 19SE
WALLENE INTERURBAN TRACTS 17NE
WESTGATE PARK, DIVISION NO. 1 ..... 2NW
WESTGATE PARK, DIVISION NO. 2 ..... 2NW
WESTON'S ADD, PLAT OF 3NW
WILLOWDALE GARDENS, DIVISION NO. 1 ..... 15SE
WOODS ACRES ADD TO EDMONDS 8NW
WOODWAY PARK, UNRECORDED ..... 7SW, 7SE, 1NW & 1NE

YOST'S, A. C., FIVE ACRE TRACTS 17SE
YOST'S FIRST ADD TO EDMONDS, PLAT OF 8NW

ZATTU VISTA HALL TRACTS, PLAT OF ..... 17SW & 11NW

N
W
E
S
MAPS



ATLAS OF
EDMONDS - LYNNWOOD
COPYRIGHTED and PUBLISHED BY
KROLL MAP COMPANY, INC., SEATTLE
SCALE: 1 IN = 200 FT

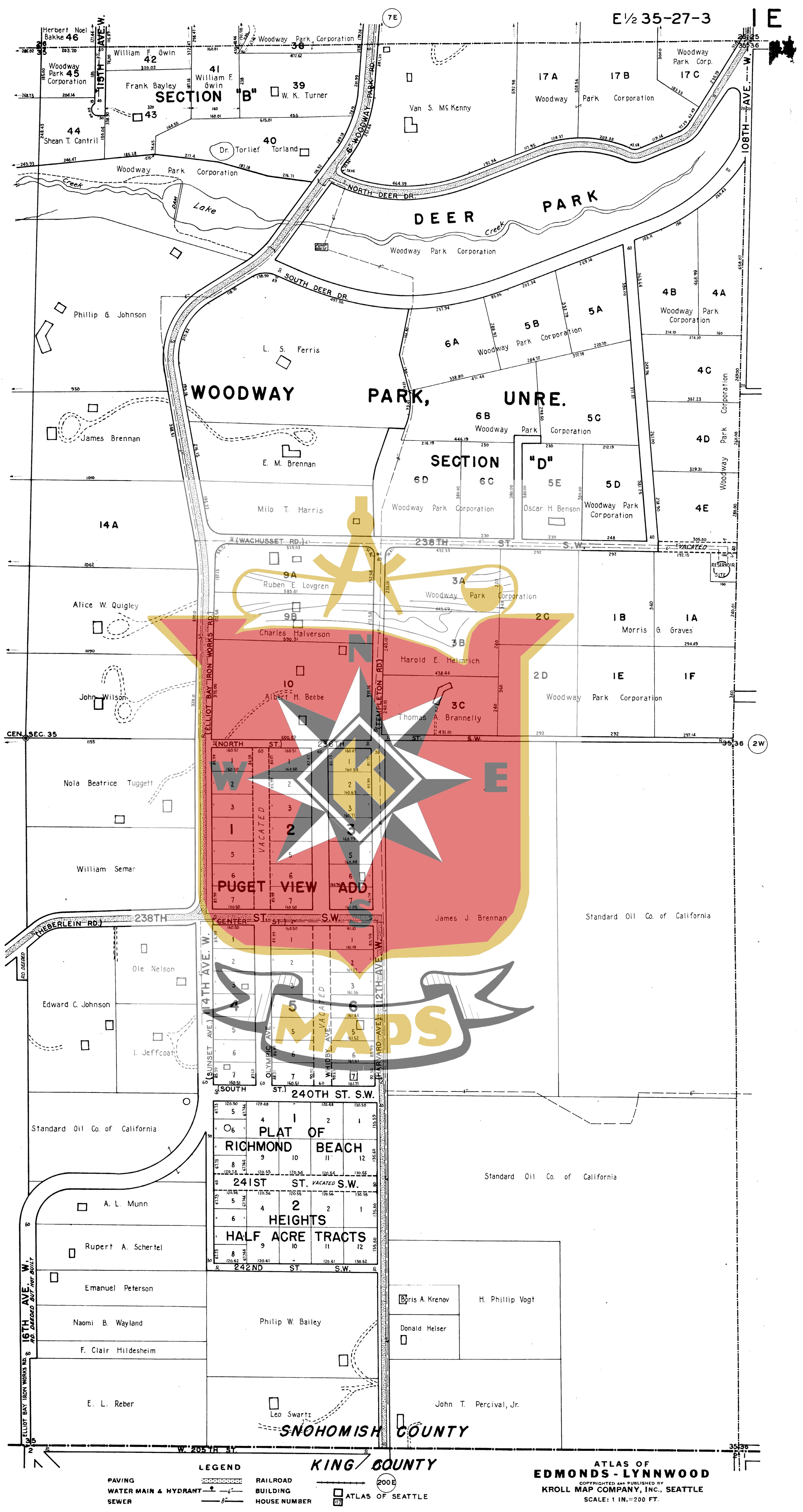
E½ 35-27-3
1 E
7E
2W
200E
Herbert Noel Bakke 46
Woodway Park 45 Corporation
William F. Gwin 42
Woodway Park Corporation 38
41 William F. Gwin
Frank Bayley
SECTION "B"
39 W. K. Turner
43
44 Shean T. Cantril
40 Torland
Dr. Torlief
Woodway Park Corporation
Creek
DAM
Lake
WOODWAY PARK RD.
Van S. Mc Kenny
17A
17B
Woodway Park Corporation
Woodway Park Corp. 17C
108TH AVE. W.
NORTH DEER DR.
DEER PARK
Creek
PUMP HOUSE
Woodway Park Corporation
SOUTH DEER DR.
Phillip G. Johnson
L. S. Ferris
WOODWAY PARK, UNRE.
6A
5B
5A
4B
4A
Woodway Park Corporation
4C
4D
4E
6B
5C
SECTION "D"
6D
6C
5E
5D
Woodway Park Corporation
Oscar H. Benson
James Brennan
E. M. Brennan
Milo T. Harris
14A
(WACHUSSET RD.)
238TH ST. S.W.
VACATED
RESERVOIR SITE
9A
Ruben E. Lovgren
3A
Woodway Park Corporation
Alice W. Quigley
9B
Charles Halverson
2C
1B
Morris G. Graves
1A
3B
Harold E. Helmrich
2D
1E
1F
Woodway Park Corporation
John Wilson
10
Albert H. Beebe
3C
Thomas A. Brannelly
(ELLIOT BAY IRON WORKS RD.)
(TEMPLETON RD.)
CEN. SEC. 35
(NORTH ST.)
236TH ST. S.W.
Nola Beatrice Tuggett
PUGET VIEW ADD
VACATED
William Semar
James J. Brennan
Standard Oil Co. of California
(THEBERLEIN RD.)
238TH ST. S.W.
(CENTER ST.)
Ole Nelson
Edward C. Johnson
I. Jeffcoat
(SUNSET AVE.)
114TH AVE. W.
OLYMPIC AVE.
WHIDBY AVE.
112TH AVE. W.
HARVARD AVE.
(SOUTH ST.)
240TH ST. S.W.
Standard Oil Co. of California
PLAT OF RICHMOND BEACH
241ST ST. VACATED S.W.
HEIGHTS
HALF ACRE TRACTS
242ND ST. S.W.
Standard Oil Co. of California
A. L. Munn
Rupert A. Schertel
Emanuel Peterson
16TH AVE. W.
RD. DEEDED BUT NOT BUILT
Naomi B. Wayland
Philip W. Bailey
Boris A. Krenov
H. Phillip Vogt
Donald Helser
F. Clair Hildesheim
ELLIOT BAY IRON WORKS RD.
E. L. Reber
Leo Swartz
John T. Percival, Jr.
SNOHOMISH COUNTY
W. 205TH ST.
KING COUNTY
LEGEND
PAVING
WATER MAIN & HYDRANT
SEWER
RAILROAD
BUILDING
HOUSE NUMBER
ATLAS OF SEATTLE
ATLAS OF
EDMONDS - LYNNWOOD
COPYRIGHTED AND PUBLISHED BY
KROLL MAP COMPANY, INC., SEATTLE
SCALE: 1 IN.=200 FT.


2W W½ 36-27-3
8W
228TH ST. S.W.
108TH AVE. W.
106TH AVE. W.
104TH AVE. W.
PLAT OF RICHMOND BEACH
GARDEN TRACTS
Paul G. Preston
Ruth L. Davis
T. W. Millan
Robert S. Carlson
Ralph Franklin Richardson
Joseph Hughes
232ND ST. S.W.
Beulah M. Forbes
Ned E. Brown
H. S. Payne
J. B. Mangan
Wm Sharp
1E
WESTGATE PARK DIVISION NO. 2
WESTGATE PARK DIV. NO. 1
EDMONDS-NORTH TRUNK RD.
S.S. HWY. NO. 1-W
102ND PL. W.
(WESTGATE RD.)
100TH AVE. W.
EDMONDS-KING CO. LINE RD.
RICHMOND AVE.
CEN. SEC. 36
Albert Douglas Hedges
Martha L. Clark
Henry E. Ziegenfus
John Ziegenfus
John Burquist
Julian Graham
Ethel Harris
Myrtle M. Date
Clyde Secrist
Frank Kost
238TH ST. S.W.
RICHMOND VILLA TRACTS
Pauline E. Appleton
Donald P. Larson
Nils Stolan & Hans Systad
Karl Morgan
Robert L. Hardman
FOREST GLENN
240TH PL. S.W.
241ST ST. S.W.
242ND PL. S.W.
243RD PL. S.W.
244TH ST. S.W.
107TH PL. (FOREST DR.)
106TH PL. (WETTER AVE.)
105TH PL. (GLENN PL.)
104TH PL. (FOREST DR.)
RICHMOND PARK HOMES
103RD PL. W.
SNOHOMISH COUNTY
KING COUNTY
205TH ST. W.
ATLAS OF EDMONDS-LYNNWOOD
COPYRIGHTED AND PUBLISHED BY
KROLL MAP COMPANY, INC. SEATTLE
SCALE: 1 IN.=200 FT.
201W
ATLAS OF SEATTLE


E½ 36-27-3
2E
228TH ST. S.W.
95TH PL. W.
SECONDARY STATE HIGHWAY NO. 1-W
98TH AVE. W.
230TH ST. S.W.
EDMONDS-NORTH TRUNK RD.
100TH AVE. W.
232ND ST. S.W.
(SPRING ST.)
(RIDGE ACRES RD.)
92ND AVE. W.
234TH ST. S.W.
(HIGHLAND DR.)
96TH (SOUND VIEW AVE.)
236TH ST. S.W.
(FORREST ST.) VACATED
RICHMOND AVE. VAC.
EDMONDS-KING COUNTY LINE RD.
(EATON AVE.)
CEN. SEC. 36 27-3
3W
240TH ST. S.W.
244TH ST. S.W.
W. 205TH ST.
N. 205TH ST.
WEST BLVD.
Thorwald K. Nelson
Marie Weibust
Frank Wusher
Marie Weibust
Daniel L. Kylling
Stuart S. Tulloch, etal
Vallia D. Lenz
Stuart S. Tulloch, etal
Earl Plantz
Alice M. Bishopp
R. R. Goad
S. J. Sorenson
George J. Krsak
Stuart S. Tulloch, etal
Stuart Tolloch, etal
Louise Gard
Lawrence L. Losey
Fred Bauman
Stuart S. Tulloch, etal
Clarence C. R. Larson
Stuart S. Tulloch, etal
E. V. Bergquist
Leroy H. Coart
Clyde H. Wesche
Henry Kerr
Jack C. Iverson
University State Bank
Walter Powell
L. T. Fischer
R. L. Davenport
Leonard L. Edwards
Charles M. Morehouse
Charles M. Morehouse
Charles M. Morehouse
Charles Nelson Wie
K. M. O'Brien
John H. Andrews
Bernard J. Gromko
Anna M. Hayes
Walter O. Kruger
Wm. Leaver Washburn
Alfred W. Baldwin
Chester T. Oden
L. T. Fischer
Maude Robinson
Carmen S. Durham
Robert Cameron
Mary Alice Frolich
John E. Wright
Florence Hazel
George Samuel Allen
Jack C. Iverson
John P. Winandy
Emma Erickson
Ben Sibon
Conrad A. Johnson
J. W. Dilsaver
Metropolitan Federal Savings & Loan
State
Emil O. Movius
Francis M. Collins
Wallace F. Webb
Wallace F. Webb
First Federal Savings & Loan Assoc.
F. D. Hoffer
L. Frank Gordon
Maude E. Harvey
Margaret C. Forshee
Jess W. Bell
F. E. Settersten
Leslie Securities, Inc.
SNOHOMISH COUNTY
KING COUNTY
EDMONDS - LYNNWOOD
COPYRIGHTED AND PUBLISHED BY
KROLL MAP COMPANY, INC., SEATTLE
SCALE: 1 IN. = 200 FT.
LEGEND
PAVING
WATER MAIN & HYDRANT
SEWER
RAILROAD
BUILDING
HOUSE NUMBER
201 E
ATLAS OF SEATTLE


3W W½ 31-27-4
9W
228TH ST. S.W.
(ASH ST.)
(JOHN SKELTON RD.)
90TH AVE. W.
(HARVARD AVE.)
86TH PL. W.
(WESTON RD.) 86TH AVE. W.
WESTON'S ADD.
NORTH TRUNK RD.
Theodore E. Ek
Frederick J. Tramz
Paul D. Ryan
Theodore E. Ek
John O. Strand
Monty E. Snyder
Vesta May Gesehke
David Montz
Walter P. Mitchell
Henry I. Jones & Nellie G. Weston
Leslie O'Neal Martin
Roy R. Morgan
Jesse D. Dean
D. G. Huber
PLAT OF HUBER'S RIDGE ACRE "A"
(HUBER WAY) 231ST ST. S.W.
ADD NO. 1
231ST PL. 12 S.W.
CAMPBELL AVE.
EDMONDS-NORTH TRUNK RD.
RIDGE ACRES
232ND PL. S.W.
89TH AVE. W.
92ND AVE.
88TH AVE.
84TH AVE. W.
E. O. Richwine
Henry Eilers
Mary L. Smrz
SECONDARY STATE HWY. NO. 1-W
(EATON AVE.)
(CAMBRIDGE AVE.)
Walter Johnson
Harold A. Gangmark
Eli M. Rodosovich
Ralph A. McCarty
A. A. Maring
Luda A. McCarty
Thomas Richard Getchius
Thomas R. Getchius
George R. Lilley
Thomas R. Getchius
236TH ST. S.W.
(NORTH AVE.)
CEN. SEC. 31
238TH ST. S.W.
(HANBURY DR.)
240TH ST. S.W.
(CENTER AVE.)
HANBURYS SOUND VIEW TRACTS
242ND ST. S.W.
(SNOHOMISH AVE.)
(LAKE ST.)
PRIMARY STATE HWY. NO. 1
PACIFIC HWY.
BUILDING MATERIALS
J. C. GLASSWELL REAL ESTATE
(WEST BLVD.)
SNOHOMISH COUNTY
244TH ST. S.W.
(BOUNDARY AVE.)
N. 205TH ST.
EDMONDS - LYNNWOOD
KING COUNTY
COPYRIGHTED AND PUBLISHED BY
KROLL MAP COMPANY, INC., SEATTLE
202W
ATLAS OF SEATTLE
PAVING
WATER MAIN & HYDRANT
SEWER
RAILROAD
BUILDING
HOUSE NUMBER


E½ 31-27-4
3E
9E
4W
228TH ST. S.W.
(JOHN SKELTON RD.)
(NORTH TRUNK RD.)
84TH AVE. W.
76TH AVE. W.
W. H. Crockett
Edward Young
Bruce G. Thacker
Alice P. Rowley
J. A. Ackerman
Edna R. Carter
Emmel E. Marchel
Minnie Elmore
Seattle First National Bank
C. W. Impson
Charles A. Clarke
Orville A. Rummel
E. W. Nordstrom
C. D. Haas
Goldie Winter
230TH ST. S.W.
J. G. Munson
Arthur Nelson
Walter D. Nelson
Alfred Dupenthaler
T. M. Kearns
Clara M. Conklin
Walter J. Turner
Ben L. Colby
Yost Auto Co.
Charles L. Burton
Garnett C. Luke
Robert C. Payne, Jr.
SKELTON'S LAKE McALEER 5 ACRE TRACTS
232ND ST. S.W.
A. T. Barnett
James A. Callender & Leslie H. Peterson
Floyd M. Watson
Charles H. Watson
Howard A. Tillson
G. J. Hartwig
Della Harris
J. A. Unsworth
Frank Carroll Priestly
Robert C. Payne
234TH ST. S.W.
Walter O. A. Keene
Gladys Bramon
Gladys Bramon Rose
Maurice E. Blair
Carl W. Schwedes
J. T. L. Campbell
Esther Stabelem
Margaret Burke
A. W. Johnson
Roy Rose
Gladys Bramon Rose
(LAKE BALLINGER RD.)
236TH ST. S.W.
PACIFIC HWY. NO. 1
PRIMARY STATE
FRUITLAND ACRES
FRUITLAND ACRES
Toska Wagner
Augusta Leimann
Frank McLaughlin
George R. Lowell
A. L. Lowell
238TH ST. S.W.
DIV. NO. 2
Helen M. Paul
Marion C. Pruett
Carl A. Paul
H. L. Taylor
(SUTER ST.)
240TH ST. S.W.
PACIFIC NORTHWEST TRACTION CO. RY. RIGHT OF WAY
LAKE McALEER VILLA TRACTS
William M. Olson
Joel E. Hedstrom
Albert R. McLean
Albert E. Gardiner
Nellie M. Killen
E. I. Edwards
McALEER
LAKE
242ND ST. S.W.
FIVE ACRE TRACTS
H. W. Ziebarth
R. P. Buffalo
Edwin I. Edwards
E. E. Mohler
Frank W. Brandt
Fleetway Transport, Inc.
SNOHOMISH COUNTY
244TH ST. S.W.
N. 205TH ST.
KING COUNTY
LEGEND
PAVING
WATER MAIN & HYDRANT
SEWER
RAILROAD
BUILDING
HOUSE NUMBER
202E
ATLAS OF SEATTLE
ATLAS OF
EDMONDS - LYNNWOOD
KROLL MAP COMPANY, INC. SEATTLE

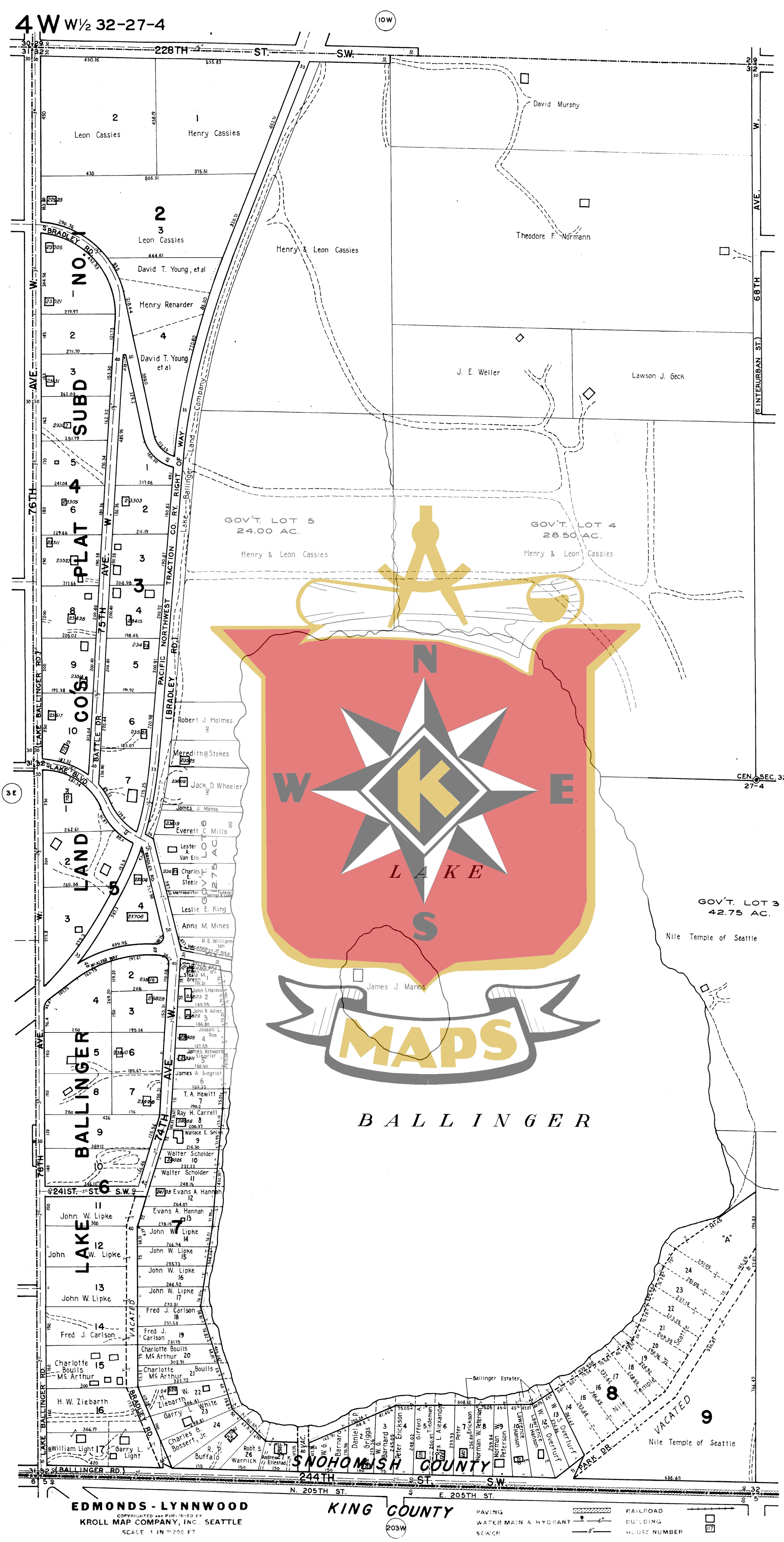
4W W½ 32-27-4
228TH ST. S.W.
Leon Cassies
Henry Cassies
David Murphy
Theodore F. Normann
Henry & Leon Cassies
David T. Young, et al
Henry Renarder
David T. Young et al
J. E. Weller
Lawson J. Geck
68TH AVE. W.
INTERURBAN ST.
76TH AVE. W.
BRADLEY RD.
LAKE BALLINGER RD.
PACIFIC NORTHWEST TRACTION CO. RY. RIGHT OF WAY
Lake Ballinger Land Company
GOV'T. LOT 5 24.00 AC.
GOV'T. LOT 4 28.50 AC.
Henry & Leon Cassies
CEN. SEC. 32 27-4
GOV'T. LOT 3 42.75 AC.
Nile Temple of Seattle
Robert J. Holmes
Meredith Stokes
Jack D. Wheeler
James J. Manos
Everett C. Mills
Lester A. Van Ells
Charles E. Steele
Leslie E. King
Anna M. Mines
R. E. Williamson
Stella M. Green
John S. Halous
John R. Adler
Joseph L. Roe
James Ashworth Siegrist
James A. Siegrist
T. A. Hewitt
Ray H. Carrell
Wallace E. Smith
Walter Scholder
Evans A. Hannah
John W. Lipke
Fred J. Carlson
Charlotte Boulls Mc Arthur
H. W. Ziebarth
Garry L. White
Charles G. Bossert, Jr.
R. P. Buffalo
Robt. S. Warnick
Andrew K. Ellestad
Barnard Daniel P. Griggs
Peter Erickson
Gifford A. Tiedeman
Rex L. Alexander
Peter Erickson
Norman W. Peterson
Norman W. Peterson
Lawrence Hanson
Lawrence Hanson
S. Overturf
William Light
Garry L. Light
Ballinger Estates
Nile Temple of Seattle
VACATED
PARK DR.
SNOHOMISH COUNTY
244TH ST. S.W.
(BALLINGER RD.)
N. 205TH ST.
E. 205TH ST.
KING COUNTY
EDMONDS - LYNNWOOD
COPYRIGHTED AND PUBLISHED BY
KROLL MAP COMPANY, INC., SEATTLE
SCALE 1 IN = 200 FT
PAVING
WATER MAIN & HYDRANT
SEWER
RAILROAD
BUILDING
HOUSE NUMBER
MAPS
BALLINGER


E½ 32-27-4
4E
10E
(PLUM ST.)
(NORTH AVE.)
228TH ST. S.W.
LAKE BALLINGER VIEW ADD
MOUNT-LAKE TERRACE
DIV. NO. 16
(MC ALEER AVE.)
230TH ST. S.W.
(INTERURBAN ST.)
68TH AVE. W.
66TH AVE. W.
(RANDOLPH AVE.)
64TH AVE. W.
(PARK AVE.)
63RD AVE. W.
62ND AVE. W.
61ST AVE. W.
60TH AVE. W.
61ST PL. W.
228TH PL. W.
(LAKE AVE.)
232ND ST. S.W.
(15TH AVE. N.E.)
CEN. SEC. 32
27-4
32-33
5 W
Gundar Birkeland
C. M. Melburn
Nile Temple of Seattle
GOV'T. LOT 3
42.75 AC.
Nile Temple of Seattle
Arthur D. Weage
LAKE BALLINGER LAND CO'S. PLAT SUBD NO. 1
GOV'T. LOT 2
39.00 AC.
Nile Temple of Seattle
Nile Temple of Seattle
SNOHOMISH COUNTY
244TH ST. S.W.
E. 205TH ST.
KING COUNTY
LEGEND
PAVING
WATER MAIN & HYDRANT
SEWER
RAILROAD
BUILDING
HOUSE NUMBER
203E
ATLAS OF SEATTLE
ATLAS OF
EDMONDS - LYNNWOOD
KROLL MAP COMPANY, INC. SEATTLE

5W W½ 33-27-4

Maude S. McCormick

Peter Jovanovich

MOUNT-LAKE TERRACE DIV. NO. 1

MOUNT-LAKE TERRACE DIV. NO. 12

MOUNT-LAKE TERRACE DIV. NO. 15

MOUNT-LAKE TERRACE DIV. NO. 14

MOUNT-LAKE TERRACE DIV. NO. 23

Alice M. Hurley

J. F. Horgan

Arthur S. Olschner

MOUNT-LAKE TERRACE DIV. NO. 9

C. R. COE'S SUBD.

UNRE.

Fred J. Graham

MOUNT-LAKE TERRACE DIV. NO. 4

MOUNT-LAKE TERRACE DIV. NO. 7

MOUNT-LAKE TERRACE DIV. NO. 6

MOUNT-LAKE TERRACE DIV. NO. 5

MOUNT-LAKE TERRACE DIV. NO. 8

Kris Knudsen

MOUNT-LAKE TERRACE DIV. NO. 2

MOUNT-LAKE TERRACE DIV. NO. 3

MOUNT-LAKE TERRACE DIV. NO. 1

MOUNT-LAKE TERRACE DIV. NO. 12

LIND TRACTS BLK. 2, LOT 9

REPLAT OF LIND TRACTS

LAKE FOREST CREST

SNOHOMISH COUNTY

KING COUNTY

ATLAS OF EDMONDS-LYNNWOOD

KROLL MAP COMPANY, INC. SEATTLE

204W

ATLAS OF SEATTLE

LEGEND

RAILROAD

BUILDING

HOUSE NUMBER

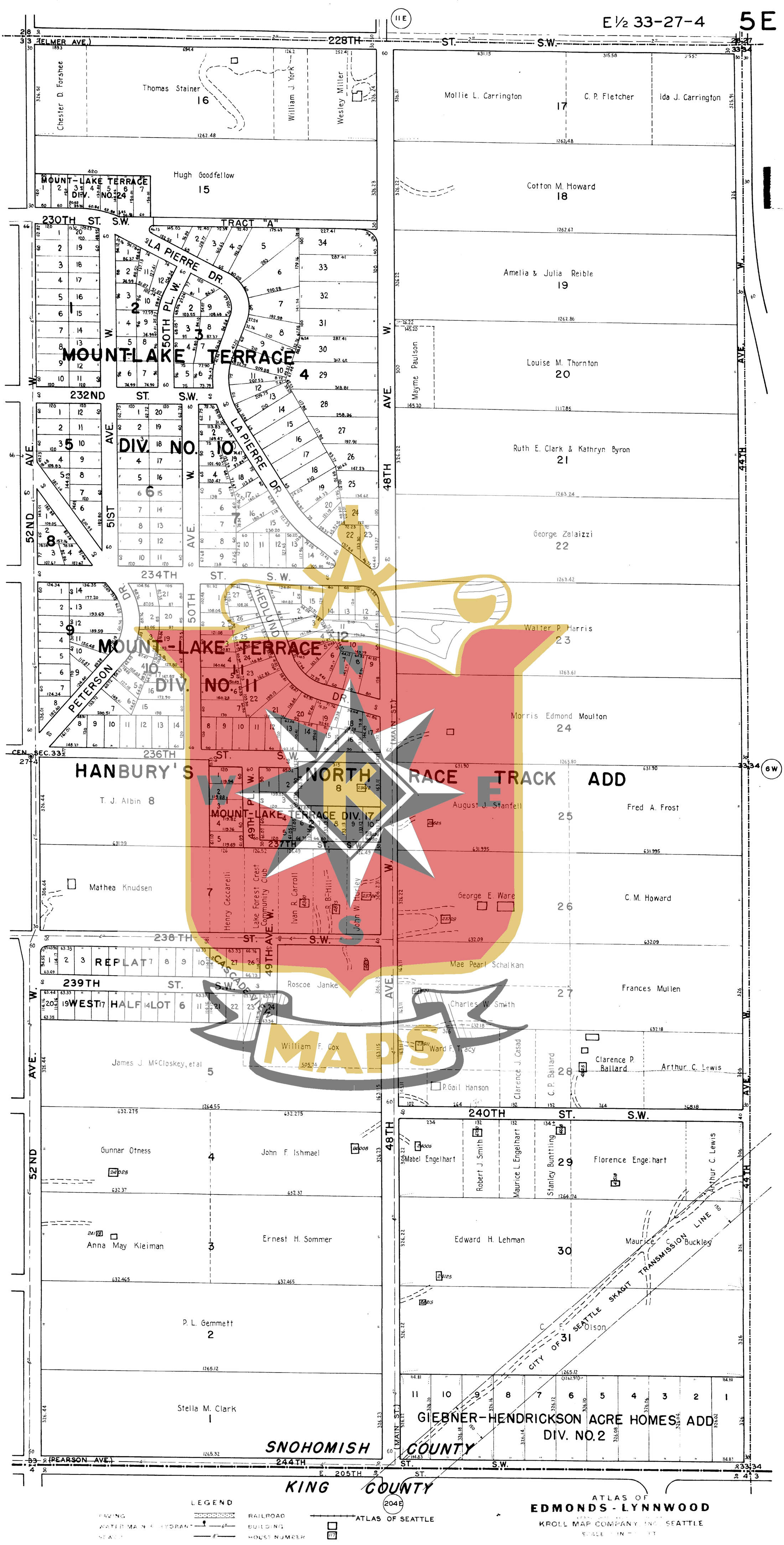
E½ 33-27-4
5E
228TH ST. S.W.
(ELMER AVE.)
Thomas Stainer 16
Chester D. Forshee
William J. York
Wesley Miller
Hugh Goodfellow 15
Mollie L. Carrington 17
C. P. Fletcher
Ida J. Carrington
Cotton M. Howard 18
Amelia & Julia Reible 19
Louise M. Thornton 20
Mayme Paulson
Ruth E. Clark & Kathryn Byron 21
George Zalaizzi 22
Walter P. Harris 23
Morris Edmond Moulton 24
August J. Stanfell 25
George E. Ware 26
Mae Pearl Schalkan 27
Charles W. Smith
Ward F. Tracy
Clarence J. Casad
C. P. Ballard
Clarence P. Ballard
Arthur C. Lewis
P. Gail Hanson
Fred A. Frost
C. M. Howard
Frances Mullen
MOUNT-LAKE TERRACE DIV. NO. 24
230TH ST. S.W.
TRACT "A"
LA PIERRE DR.
50TH PL. W.
MOUNT-LAKE TERRACE 1
MOUNT-LAKE TERRACE 2
MOUNT-LAKE TERRACE 3
MOUNT-LAKE TERRACE 4
MOUNT-LAKE TERRACE 5
MOUNT-LAKE TERRACE 6
MOUNT-LAKE TERRACE 7
MOUNT-LAKE TERRACE 8
MOUNT-LAKE TERRACE 9
MOUNT-LAKE TERRACE 10
MOUNT-LAKE TERRACE 11
MOUNT-LAKE TERRACE 12
DIV. NO. 10
232ND ST. S.W.
234TH ST. S.W.
236TH ST. S.W.
237TH ST. S.W.
238TH ST. S.W.
239TH ST. S.W.
240TH ST. S.W.
244TH ST. S.W.
E. 205TH ST.
52ND AVE. W.
51ST AVE. W.
50TH AVE. W.
49TH AVE. W.
48TH AVE. W.
44TH AVE. W.
(MAIN ST.)
PETERSON DR.
HEDLUND DR.
CEN. SEC. 33
HANBURY'S NORTH TRACK ADD
MOUNT-LAKE TERRACE DIV. 17
T. J. Albin 8
Mathea Knudsen
Henry Ceccarelli
Lake Forest Crest Community Club
Ivan R. Carroll
R. B. Hill
John W. Hurley
REPLAT
WEST HALF LOT 6
Roscoe Janke
James J. McCloskey, et al 5
William F. Cox
Gunnar Otness 4
John F. Ishmael
Anna May Kleiman 3
Ernest H. Sommer
P. L. Gemmett 2
Stella M. Clark 1
Mabel Engelhart
Robert J. Smith
Maurice L. Engelhart
Stanley Buntting
Florence Engelhart
Edward H. Lehman 30
Maurice C. Buckley
C. F. Olson 31
SEATTLE SKAGIT TRANSMISSION LINE
CITY OF
GIEBNER-HENDRICKSON ACRE HOMES ADD DIV. NO. 2
SNOHOMISH COUNTY
KING COUNTY
204E
ATLAS OF SEATTLE
LEGEND
FENCING
WATER MAIN & HYDRANT
SEWER
RAILROAD
BUILDING
HOUSE NUMBER
ATLAS OF
EDMONDS - LYNNWOOD
KROLL MAP COMPANY INC. SEATTLE



ATLAS OF
EDMONDS - LYNNWOOD
COPYRIGHTED and PUBLISHED BY
KROLL MAP COMPANY, INC. SEATTLE
SCALE: 1 IN = 200 FT.


6E
E½ 34-27-4
228TH ST. S.W.
230TH ST. S.W.
232ND ST. S.W.
236TH ST. S.W.
238TH ST. S.W.
240TH ST. S.W.
SHASTA PARK General Realty Corp.
SEATTLE-SKAGIT TRANSMISSION LINE
CITY OF SEATTLE
SHASTA MANOR NO. 2
SHASTA PARK DIVISION NO. 1
SHASTA PARK DIVISION NO. 2
SHASTA PARK TRACTS
PLAT OF SHASTA PARK
ALDERWOOD MANOR NO. 12
Puget Mill Co.
Fred M. George
Agnes Mable George
Frederick M. George
Reilly Atkinson
Bertha Lisk
N. W. Kimm
Puget Mill Co.
Reseda George
H. L. Odenhall
Martin J. Rumin
ALASKA RD.
FLORAL WAY
SNOHOMISH COUNTY
KING COUNTY
ATLAS OF EDMONDS & LYNNWOOD
KROLL MAP COMPANY, INC., SEATTLE
ATLAS OF SEATTLE



OLYMPIC PARK MAPS


EDMONDS E½ 26-27-3
7E
13E
EDMONDS CORPORATE LIMIT
Union Oil Co. of California
Tjerland A. Rogness
CITY PARK
City of Edmonds
A. W. Hall
Dorothy N. Swanson
HOWELL WAY
CITY PARK ADD
CITY PARK ADD NO. 2
3RD AVE
4TH ST.
5TH AVE
ERBEN DR.
BEESON RD.
216TH ST. S.W.
(WARD AVE.)
PINE ST.
STATE HWY NO. 1 (SECONDARY)
OLYMPIC PARK ADD
Stimson Realty Co.
SOUTH PARK ADD
112TH AVE. W.
111TH AVE. W.
110TH AVE. W.
109TH AVE. W.
108TH AVE. W.
(1ST ST.)
(2ND ST.)
(3RD ST.)
(4TH ST.)
(PUGET AVE.)
220TH
CEN. SEC. 26
27-3
8W
D. H. Nickson
23 D Roy A. Cooper
23 C Harold R. Parkhurst
23 A Woodway Park Corp.
23 B
22 E Woodway Park Corp.
22 D
22 C Frank W. Behr
22 A Alex D. Stewart
22 B
WOODWAY PARK EXTENSION RD. TO EDMONDS
Woodway Park Corp.
W. E. Montgomery
KULSHAN RD.
Woodway Park Corporation
21 H
20 J
20 K
20 L Walter H. Savage
20 M Alfred T. Smith
5 Woodway Park Corp.
4 Charles E. Stanford
21 G Woodway Park Corp.
WOODWAY PARK, UNRE.
7
3 Alice W. Quigley
21 F Dennis M. Dean
21 D Lemuel B. Cooper
20 C Harry D. Somers
20 B Carl P. Becker
20 A Frank G. Dizard
SECTION "A"
2 Alice W. Quigley
21 E Norlin R. Wolfe
8 Woodway Park Corporation
Alice W. Quigley
1
ALGONQUIN RD.
Woodway Park Corp.
19 J
K. O. Trinterud
19 H
116TH AVE. W. (DOGWOOD LANE)
9
10
37 Stephen D. Claghorn
19 K Philip M. Crawford
18 G
18 F Woodway Park Corp.
18 E J. L. Follett
18 D R. W. Jefferson
47
SECTION "B"
38 Woodway Park Corp.
Van S. McKenny
17 A
17 B Woodway Park Corporation
17 C
ELLIOT BAY IRON WORKS RD.
Herbert Noel
46 Bakke
42 William F. Gwin
41
115TH AVE. W.
45
108TH AVE. W.
1E
ATLAS OF
EDMONDS - LYNNWOOD
KROLL MAP COMPANY, INC. SEATTLE

8W W½ 25-27-3 EDMONDS

14W

Sarah Lookey
A. Carlsted
Emmett P. Salgot
Fred Bevans
Daniel M. Yost
Hattie Solver
Metropolitan Federal Savings & Loan
Clifford C. Clarke
REPLAT OF HOMELAND ADD
HOMELAND DR.
Earl Morrison
Wilson M. Schwehm
Harriet S. Tipping
Nona Reed Graves
Edward W. Peck
M. L. Garnett
Frank Schweger
Clem J. Johnston
Nona Reed Graves
Henry Jones
Lulu M. Olmstead
Samuel A. Yost
William Rose
W. B. Olson
Karl Rodibaugh
5TH AVE. W.
6TH AVE. (6½ AVE.)
CEDAR ST.
FIR ST.
HEMLOCK ST.
LAUREL ST.
PINE ST.
THE KELLOGG PLAT
Eugene F. Shuck
Edward C. Knutsen
Arline Murdock
PARTIALLY VACATED
Earl K. Everett
Bernice P. Kief
Robert M. Franciscus, et al
John Brodner
William H. Hardman
EDMONDS CORPORATE LIMIT
216TH ST. S.W.
Edith Mary Langrill
Ray G. Slye & Hazel B. Slye
Hannah O. Sample
Mace A. Gray
Pierce J. Grace
217TH ST. S.W.
Eugene J. Friedlander
A. E. Forsyth
Eugene J. Friedlander
M. Mitchell
T. J. Murphy
Hugh A. Martin
WOODS ACRES
Jess W. Bell
Hugh A. Martin
William E. Rasell
Nona Reed Graves
Laura A. Young
A. N. Graves
SECONDARY STATE HWY. NO. 1-W
108TH AVE. W.
106TH AVE. W.
HIGH ST.
PLAT OF YOST'S FIRST ADD
FIR ST.
"A" ST.
"B" ST.
"C" ST.
8TH ST.
9TH ST.
RESERVE
Snohomish County
EDMONDS CORPORATE LIMIT
220TH ST. S.W.
CEN. SEC. 25
Jack Powell
Emmett Tucker
A. H. Goddard
S. D. Van Wort
Mac Blum
W. D. Harris
E. B. Hochwalt, et al
C. A. Wiegand
J. Vernon Cockram
Bessie Irby
Stanley L. Specht
J. K. McGill
J. V. Roberts
Robert P. Green
Lela L. Stevenson
Robert Lee Ripple
August Williams
J. L. Nevill
A. M. Jennings
102ND AVE. W.
224TH ST. S.W.
100TH AVE. W.
A. B. Charpentier, et al
P. W. Jarvis
William M. Ryan
Bon H. Trullinger
H. F. Schroeppel
Herbert A. Page
STATE HWY. NO. 1-W
Ellen S. Devendaht
LODGE RD.
226TH ST. S.W.
William M. Ryan
James R. Fletcher
A. H. Lind
Ray T. Shawley
I.O.O.F. CEMETERY
B. H. Swedberg
(FRONT ST.)
228TH ST. S.W.
2W

ATLAS OF
EDMONDS - LYNNWOOD
COPYRIGHTED and PUBLISHED BY
KROLL MAP COMPANY, INC., SEATTLE
SCALE: 1 IN. = 200 FT.

LEGEND
PAVING
WATER MAIN & HYDRANT
SEWER
RAILROAD
BUILDING
HOUSE NUMBER

WKS MAPS

E½ 25-27-3 8E

14E

EDMONDS CORPORATE LIMIT

ALBERT B. LORD'S

GRAND VIEW ADD

CEDAR ST.

(FIR ST.) 213TH ST. S.W.

BOWDOIN WAY

C. C. Arrasmith

Frank Frostman

Alvin Russell Palmer

Glen E. Halverson

Robert L. Van Diac

A. C. Hovde

Carl Solemslie

Frank J. Kenney

Clayton A. Halverson

Puget Mill Co.

Otto L. Larson, etal

Vera Eugenia Case

Ival W. Evans

Della E. Miller

A. K. Van Ornum

George W. Goldie

Guy M. Street

J. William Stover

Nels G. Lindh

William E. Faucett

ALDERWOOD MANOR NO. 9

Joseph D. Stritmatter

Erick Martin Jackander

Frank E. Garretson

K. L. Cole

S. S. McLaren

Helen Garretson

R. J. Johnson

John G. Kane

John L. Wick

City of Edmonds

Harold E. Honaker

R. E. Bellin

Edgar Martin

Puget Mill Co.

Albert W. Hall

(TERRACE RD.)

(TAVERN RD.) 220TH ST. S.W.

(CARTHAGE RD.)

CENTER SEC. 25

(SIEGFRIEDT RD.)

Walter E. Wykom

Earl B. Hochwalt

Lawrence K. Smith

Hebert C. Anderson

Nancy C. Cleary

Mary A. Tenke

Frank M. Rowlee

J. C. Lehman

G. Speck

FOURTNER'S

Charles H. Narron

Ida Ellen Kopsala

Chris G. Weber

W. N. Pinkston

(CENTER ST.)

224TH ST. S.W.

Lillie M. Stjeme

HOMESTEAD PLAT

Albert O. Johnson

Fred Holmstrom

Maude Van Narron

Edward J. Van Mason

Kate Louise Adams

S. A. Crowell

Merle W. Walker

J. L. Haas

Willis H. Wingate

Mildred M. White

Solveig Paulson

Harold J. Leamy

(FRONT ST.)

(SECOND ST.)

(THIRD ST.)

228TH ST. S.W.

PINE ACRES

PLAT OF PINECREST

(EATON AVE.)

LEGEND

PAVING

WATER MAIN

SEWER

RAILROAD

BUILDING

HOUSE NUMBER

2E

CITY OF EDMONDS - LYNNWOOD

SEATTLE

WKS MAPS


9W W½ 30-27-4
ALDERWOOD MANOR NO. 9
BOWDOIN WAY
EDMONDS-TELEGRAPH RD.
Five Corners
Theodore Nyberg
Ole Nelson
Arthur G. Schultz
William Farr
Metropolitan Federal Savings & Loan Assn.
Harvey O. Stuart
Mabel E. Hanson
Clifford R. Dean
Conrad Amb
Puget Mill Co.
Leslie Securities, Inc.
Archie P. Jensen
John A. Johnson, Sr.
Gunda Bunas
W. H. Loerpabel
Roy E. Swanson
Guy Kongsle
Leo M. Wright
Peter Trierweiller
David Jacobson
Frank S. Leahy
Orville V. Dibble
Kampendonk
Bertram T. Heaps
Joseph Treloar
J. B. Doyle
T. J. Dibble
M. L. Chandley, Jr.
James L. Acord
W. P. Woelke
Clyde R. Hammer
Charles T. Monell
CARTHAGE RD.
88TH AVE. W.
(LEE RD.)
NORTH TRUNK RD.
(EUCLID RD.)
216TH ST. S.W.
92ND AVE.
84TH AVE.
M. L. Chandley, Jr.
Ellis E. Purtee
E. C. Converse
Clara A. Anderson
North Coast Securities Co.
Albert G. Johnson
Martin Nielson
GOV'T. LOT 2
218TH ST. S.W.
31.84 AC.
AURORA HEIGHTS
DIV. NO. 3
Harold Finley
E.L. Valentine Smith
William A. Coe
Inez Date Coe, etal
Kathyran A. Hanson
Harvey Date
Kenneth C. De Mouth
Clifford C. Martin
Ben M. Nowak
Andrew Bernard
Myrtle M. Date
Josephine Morton
L. S. Martinson
Kenneth A. Barry
Nick Lidg
(CEDAR ST.)
220TH ST. SW.
(SIEGFRIEDT RD.)
CEN. SEC. 30
HADLEY'S ACRES
(SPRUCE ST.)
222ND ST. S.W.
(STATE BLVD.)
Chase Lake
Carroll D. Montgomery
Guy Tripp
(MAPLE ST.)
224TH ST. S.W.
90TH AVE. W.
88TH AVE. W.
Oscar A. Southermark
Leslie Securities, Inc.
Walter R. Shaw
Charles Marchant
Clyde H. Wesche, Trustee
Knute M. Wagensteen
Albert E. Maxwell
Thomas Joseph Kinsley
Charles A. Miller
J. M. Flanders, etal
Carroll D. Montgomery
James R. Moore
(EATON AVE.)
(HARVARD AVE.)
(CAMBRIDGE AVE.)
(LAKE AVE.)
(ASH ST.)
228TH ST. S.W.
(JOHN SKELTON RD.)
EDMONDS - LYNNWOOD
KROLL MAP COMPANY, INC. SEATTLE
3W
RAILROAD
BUILDING
HOUSE NUMBER

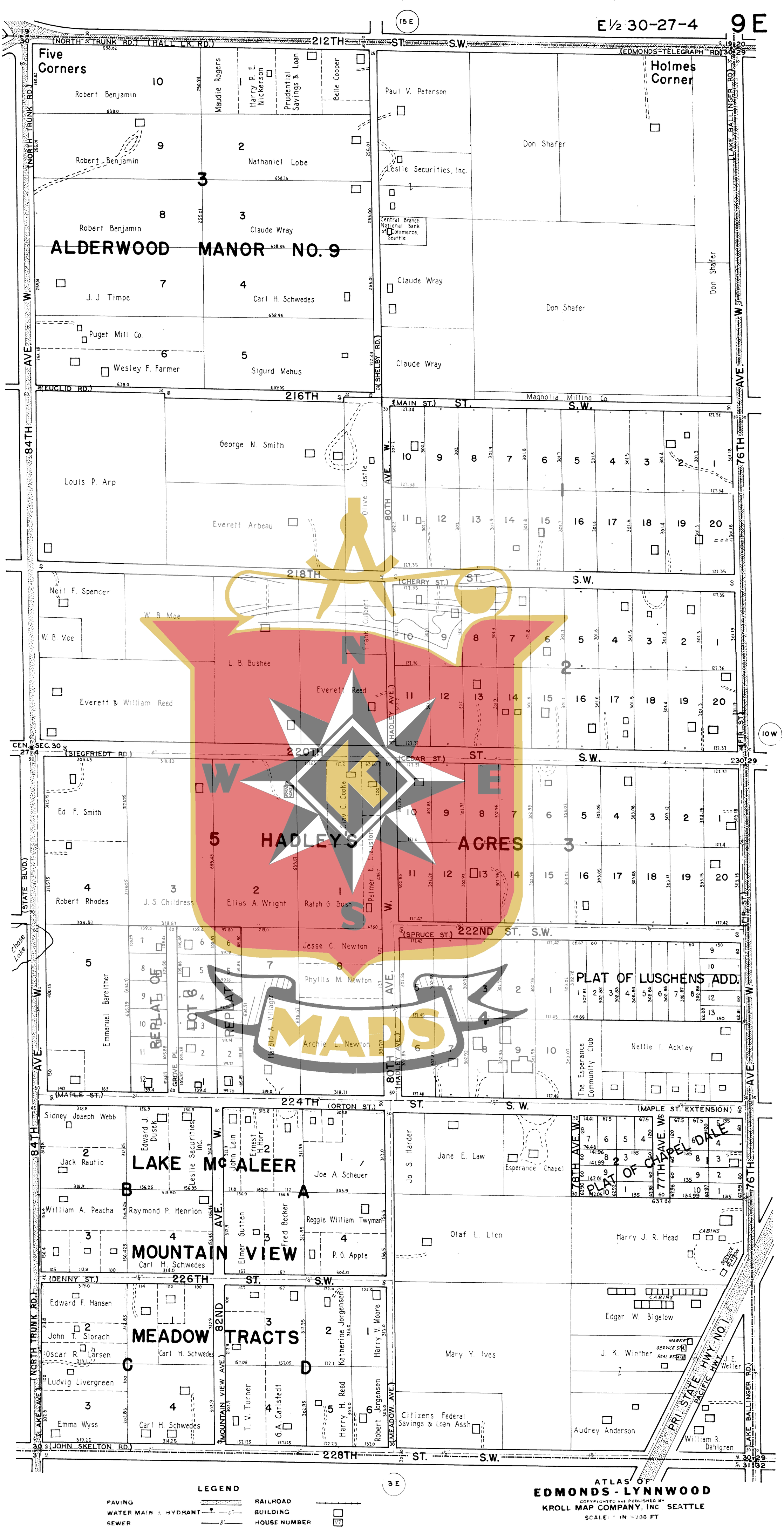
E½ 30-27-4
9E
15E
10W
3E
212TH ST. S.W.
(NORTH TRUNK RD.) (HALL LK. RD.)
(EDMONDS-TELEGRAPH RD.)
Five Corners
Holmes Corner
Robert Benjamin
Maudie Rogers
Harry P. E. Nickerson
Prudential Savings & Loan
Belle Cooper
Paul V. Peterson
Nathaniel Lobe
Leslie Securities, Inc.
Central Branch National Bank of Commerce, Seattle
Claude Wray
Don Shafer
ALDERWOOD MANOR NO. 9
J. J. Timpe
Carl H. Schwedes
Puget Mill Co.
Wesley F. Farmer
Sigurd Mehus
(SHELBY RD.)
(NORTH TRUNK RD.)
(LAKE BALLINGER RD.)
84TH AVE. W.
76TH AVE. W.
(EUCLID RD.)
216TH ST. S.W.
(MAIN ST.)
Magnolia Milling Co.
George N. Smith
Louis P. Arp
Everett Arbeau
Olive Castle
80TH AVE. W.
218TH ST. S.W.
(CHERRY ST.)
Neil F. Spencer
W. B. Moe
L. B. Bushee
Frank Culbert
Everett & William Reed
Everett Reed
(HADLEY AVE.)
CEN. SEC. 30 27-4
(SIEGFRIEDT RD.)
220TH ST. S.W.
(CEDAR ST.)
Ed F. Smith
Clay C. Cooke
HADLEY'S ACRES
Robert Rhodes
J. S. Childress
Elias A. Wright
Ralph G. Bush
Palmer E. Clauston
(STATE BLVD.)
Chase Lake
Jesse C. Newton
Phyllis M. Newton
Harold A. Villager
Archie L. Newton
Emmanuel Bareither
REPLAT OF LOT 8
REPLAT
GROVE PL.
(SPRUCE ST.) 222ND ST. S.W.
PLAT OF LUSCHENS ADD.
The Esperance Community Club
Nellie I. Ackley
(MAPLE ST.)
224TH ST. S.W.
(ORTON ST.)
(MAPLE ST. EXTENSION)
Sidney Joseph Webb
Edward J. Dusek
Leslie Securities, Inc.
Jack Rautio
LAKE McALEER
John Lein
Ernest H. Horr
Joe A. Scheuer
Jo S. Harder
Jane E. Law
Esperance Chapel
78TH AVE. W.
77TH AVE. W.
PLAT OF CHAPELDALE
William A. Peacha
Raymond P. Henrion
Elmer Gutten
Fred Becker
Reggie William Twyman
Olaf L. Lien
Harry J. R. Head
CABINS
SERVICE STATION
MOUNTAIN VIEW
Carl H. Schwedes
P. G. Apple
(DENNY ST.) 226TH ST. S.W.
Edward F. Hansen
MEADOW TRACTS
Katherine Jorgensen
Harry V. Moore
Edgar W. Bigelow
John T. Slorach
Oscar R. Larsen
Ludvig Livergreen
Emma Wyss
T. V. Turner
G. A. Carlstedt
Harry H. Reed
Robert Jorgensen
Mary Y. Ives
J. K. Winther
MARKET
SERVICE STA.
REAL ESTATE
J. E. Weller
Citizens Federal Savings & Loan Ass'n
Audrey Anderson
William R. Dahlgren
PRI. STATE HWY. NO. 1
PACIFIC HWY.
(JOHN SKELTON RD.)
228TH ST. S.W.
LEGEND
PAVING
WATER MAIN & HYDRANT
SEWER
RAILROAD
BUILDING
HOUSE NUMBER
ATLAS OF
EDMONDS - LYNNWOOD
COPYRIGHTED AND PUBLISHED BY
KROLL MAP COMPANY, INC. SEATTLE
SCALE: 1 IN = 200 FT.

10W W½ 29-27-4

Holmes Corner

16W

212TH ST. S.W.

(HOLMES ST.) (EDMONDS TELEGRAPH RD.)

(EDMONDS-MAIN ST. EXTENSION)

Eisen's Corner

FORSHEE'S UPLAND TRACTS

Snohomish County

Alfred Kronquist

E. M. Davis

H.C. McDonald 3.0 Ac.

N. L. Fellows

D. Manchester

J.D. James etal

W. G. Blevins

F. S. Millichamp

Jean Lind Te Roller

UNRE. REPLAT

74TH AVE. W.

Lynn M. Kline

George W. Holmes

Anna Blowers

J. E. Haws

SOLNERS

Seattle Heights Improvement Co.

FIVE ACRE TRACTS

Leslie Securities, Inc.

72ND AVE. W.

68TH AVE. W.

Bertha Lund

Wm. Derman

TRACT "B"

216TH ST. S.W.

(MAIN ST.)

76TH AVE. W.

G. Frances Williams

Grace E. Harvey

Phillip Funk

J. H. Whiteleather

W. H. Limprecht

C. A. Love

Olav K. Ryland

F. S. Millichamp

T. Coney

H. Immel

C. Immel

Frank W. Hardy

William W. Derman

VACATED

PRIMARY STATE HWY. NO. 1

NORTHWEST TRACTION COMPANY RY. RIGHT OF WAY

W. H. Limprecht

Leslie Securities, Inc.

(MEADOWDALE ROAD)

PINE-LAND ADD.

219TH ST. S.W.

L. J. Hogan

Joseph K. Hart

F. J. James

Draper, etal

Mike Herringson

Alexander Herringson

Martin A. Schoenberg

(FIR ST.)

(CEDAR ST.)

(SPRUCE ST.)

(ALDER ST.)

220TH ST. S.W.

CEN. SEC. 29 27-4

Mrs. Harriet Hall Webster

Robert E. Bolz, etal

Haydn Howard Hilling

Joseph H. Hart

EL RANCHO

ALPINE VILLAGE

Behla Investment Co., Inc.

Clyde R. Flood

Arthur R. Paulson

R. E. Bolz

E. I. Larison

J. V. De Lamater

Madeline M. Modra

W. L. Hoban

Alex Kane

Charles H. Cole

George Hageman

Robert R. Slagle

W. D. White

Helen M. Bockman

Peter E. Nelson

Bernard Carter

J. J. Halloran

224TH ST. S.W.

Hulda K. Storm

Esperance

W. H. Anderson

James H. Deming

J. C. Burns

Floyd F. De Lop

R. M. Dudley

John E. Holmes

J. Bartley

Edith A. Fiedler

Orel E. Vollen

Harry Schattenburg

I. M. C. Cooper

K. R. Oliver

O. J. Rutlin

G. M. Sheils

(LAKE BALLINGER RD.)

(5TH AVE. N.E.)

228TH ST. S.W.

9E

4W

ATLAS OF
EDMONDS - LYNNWOOD
COPYRIGHTED AND PUBLISHED BY
KROLL MAP COMPANY, INC. SEATTLE
SCALE: 1 IN = 200 FT

LEGEND

PAVING
WATER MAIN & HYDRANT — 6"
SEWER — 8"
RAILROAD
BUILDING
HOUSE NUMBER

MAPS

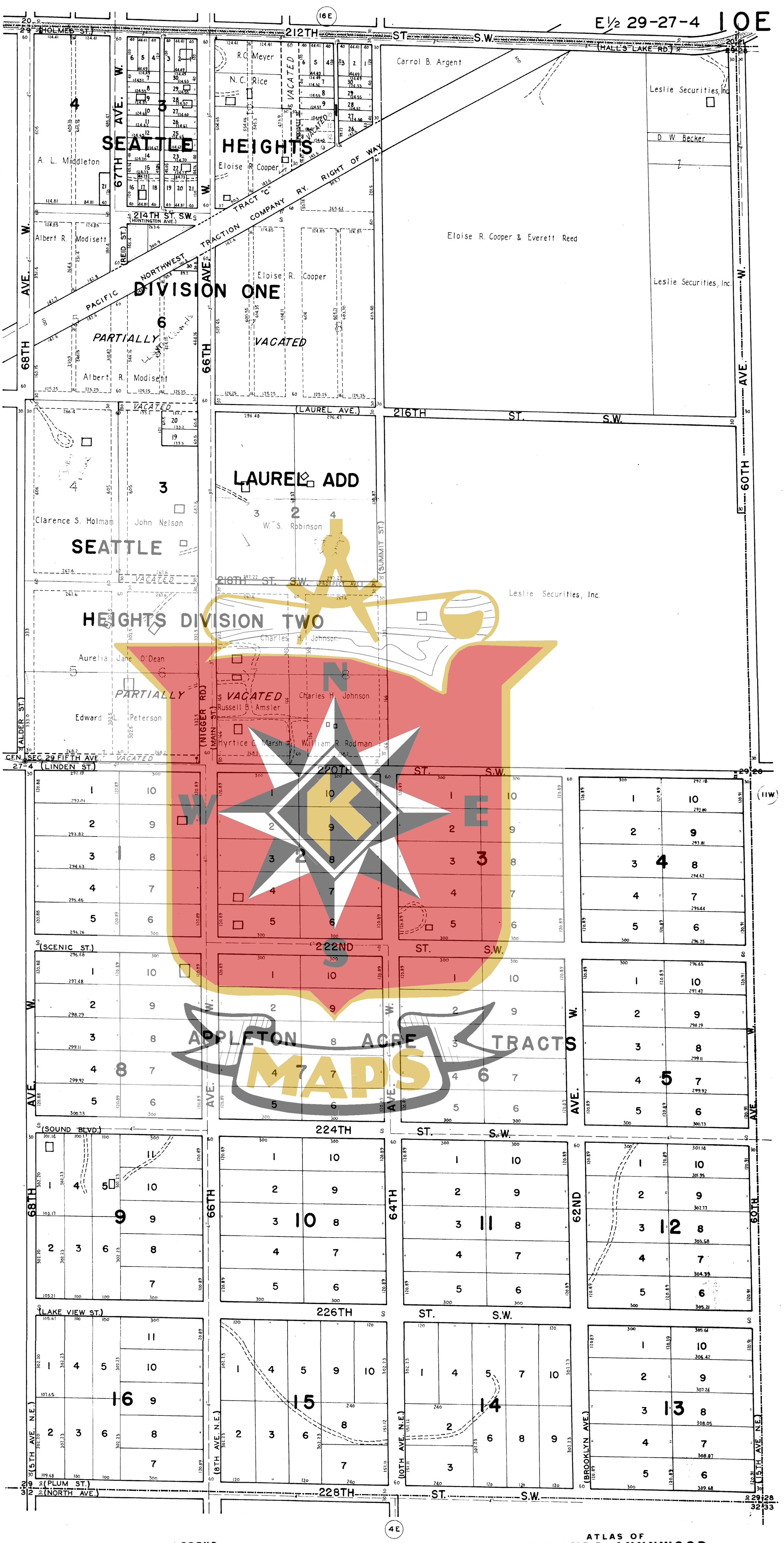

LEGEND

PAVING
WATER MAIN & HYDRANT
SEWER
RAILROAD
BUILDING
HOUSE NUMBER

ATLAS OF
EDMONDS - LYNNWOOD
COPYRIGHTED AND PUBLISHED BY
KROLL MAP COMPANY, INC., SEATTLE
SCALE: 1 IN. = 200 FT.

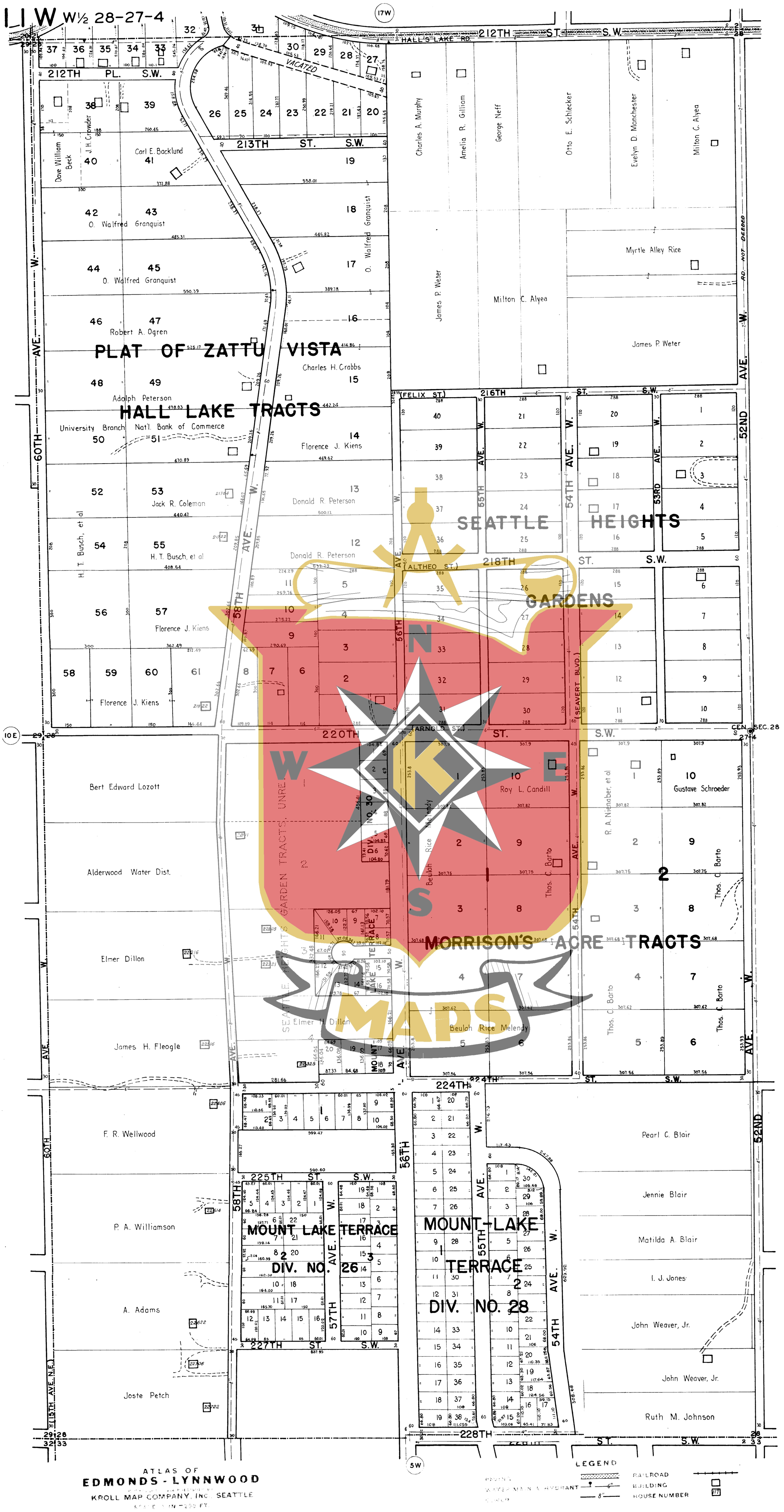
W½ 28-27-4
212TH ST. S.W.
HALL'S LAKE RD.
212TH PL. S.W.
VACATED
213TH ST. S.W.
PLAT OF ZATTU VISTA
HALL LAKE TRACTS
60TH AVE. W.
52ND AVE. W.
216TH ST. S.W.
(FELIX ST.)
SEATTLE HEIGHTS
218TH ST. S.W.
(ALTHEO ST.)
GARDENS
220TH ST. S.W.
(ARNOLD ST.)
(SEAVERT BLVD.)
CEN. SEC. 28
MORRISON'S ACRE TRACTS
224TH ST. S.W.
225TH ST. S.W.
MOUNT LAKE TERRACE
DIV. NO. 26
227TH ST. S.W.
MOUNT LAKE TERRACE
DIV. NO. 28
228TH ST. S.W.
58TH AVE. W.
57TH AVE. W.
56TH AVE. W.
55TH AVE. W.
54TH AVE. W.
53RD AVE. W.
Charles A. Murphy
Amelia R. Gilliam
George Neff
Otto E. Schlecker
Evelyn D. Manchester
Milton C. Alyea
Myrtle Alley Rice
James P. Weter
Dave William Beck
J. H. Crowder
Carl E. Backlund
O. Walfred Granquist
Robert A. Ogren
Adolph Peterson
University Branch Nat'l. Bank of Commerce
Charles H. Crabbs
Florence J. Kiens
Donald R. Peterson
Jack R. Coleman
H. T. Busch, et al
Roy L. Candill
Gustave Schroeder
R. A. Nienaber, et al
Thos. C. Barto
Beulah Rice Melendy
Elmer H. Dillon
Bert Edward Lozott
Alderwood Water Dist.
James H. Fleogle
F. R. Wellwood
P. A. Williamson
A. Adams
Joste Petch
Pearl C. Blair
Jennie Blair
Matilda A. Blair
I. J. Jones
John Weaver, Jr.
Ruth M. Johnson
(15TH AVE. N.E.)
LEGEND
RAILROAD
BUILDING
HOUSE NUMBER
ATLAS OF
EDMONDS - LYNNWOOD
KROLL MAP COMPANY, INC. SEATTLE


E½ 28-27-4
11E
17E
12W
5E
212TH ST. S.W.
(HALL'S LAKE RD.)
(CEDAR WAY)
52ND AVE. W.
48TH AVE. W.
44TH AVE. W.
RD. NOT DEEDED
Wesley Babcock
The Greenwood Maternity Hospital
W. K. Young
Nels A. Lund
E. G. Mc Dougall
Louis Nielson
W. L. Stevens
Peter Smith
Thomas J. Norton
W. R. Gilbert
F. G. Bronson
Oscar F. Anderson
Walter S. Gibb
Lena Chase
Lawrence L. Herr
Luther R. Stiltner
Lyle H. White
Lulu E. Risdon
Margaret Becker
Bertha Wright
Elroy Holman
Walter & Zula Gibb
PLAT OF CLOVERLEAF ACRES
217TH ST. S.W.
LYNNWOOD ACRES DIV. NO. 2, UNRE.
33 Edward A. Lehn, Jr.
34 W. Browder
35 Elijah W. Flanagan
36 Joe L. Westall
37 James F. Williams
38 Benjamin F. Woodbank
39 Robert E. Foster
40 Emma Martin
Genevive Ann Johnson
Zula M. Gibb
Frederick A. Parsons
Harold Mc Laughlin
Adolph S. Nopson
Martha D. Mc Gilton
Titus M. Heyler
Robert E. Foster
CEN. SEC. 28
Hazen M. Lawrence
Metta Alexandra Hodges
Arthur B. Gallaway
Florence Deming
Allegheny Corp.
Florence Deming
National Bank of Commerce Central Branch
224TH ST. S.W.
GIEBNER-HENDRICKSON
Hazen M. Lawrence
Grace Montgomery
Elva Higgins
VACATED
226TH ST. S.W.
ACRE HOMES ADD., DIV. NO. 1
Clyde H. Weshe
Emanuel Bareither
Ernest Jones
Victor E. Hackett
Marie S. Hanson
Earl C. Merrill
(ELMER AVE.)
228TH ST. S.W.
LEGEND
PAVING
WATER MAIN & HYDRANT
SEWER
RAILROAD
BUILDING
HOUSE NUMBER
ATLAS OF
EDMONDS - LYNNWOOD
COPYRIGHTED AND PUBLISHED BY
KROLL MAP COMPANY, INC., SEATTLE
SCALE: 1 IN. = 200 FT.



ATLAS OF
EDMONDS - LYNNWOOD
COPYRIGHTED AND PUBLISHED BY
KROLL MAP COMPANY, INC., SEATTLE
SCALE: 1 IN. = 200 FT.

LEGEND

PAVING		RAILROAD	
WATER MAIN & HYDRANT	6"	BUILDING	
SEWER	8"	HOUSE NUMBER	117

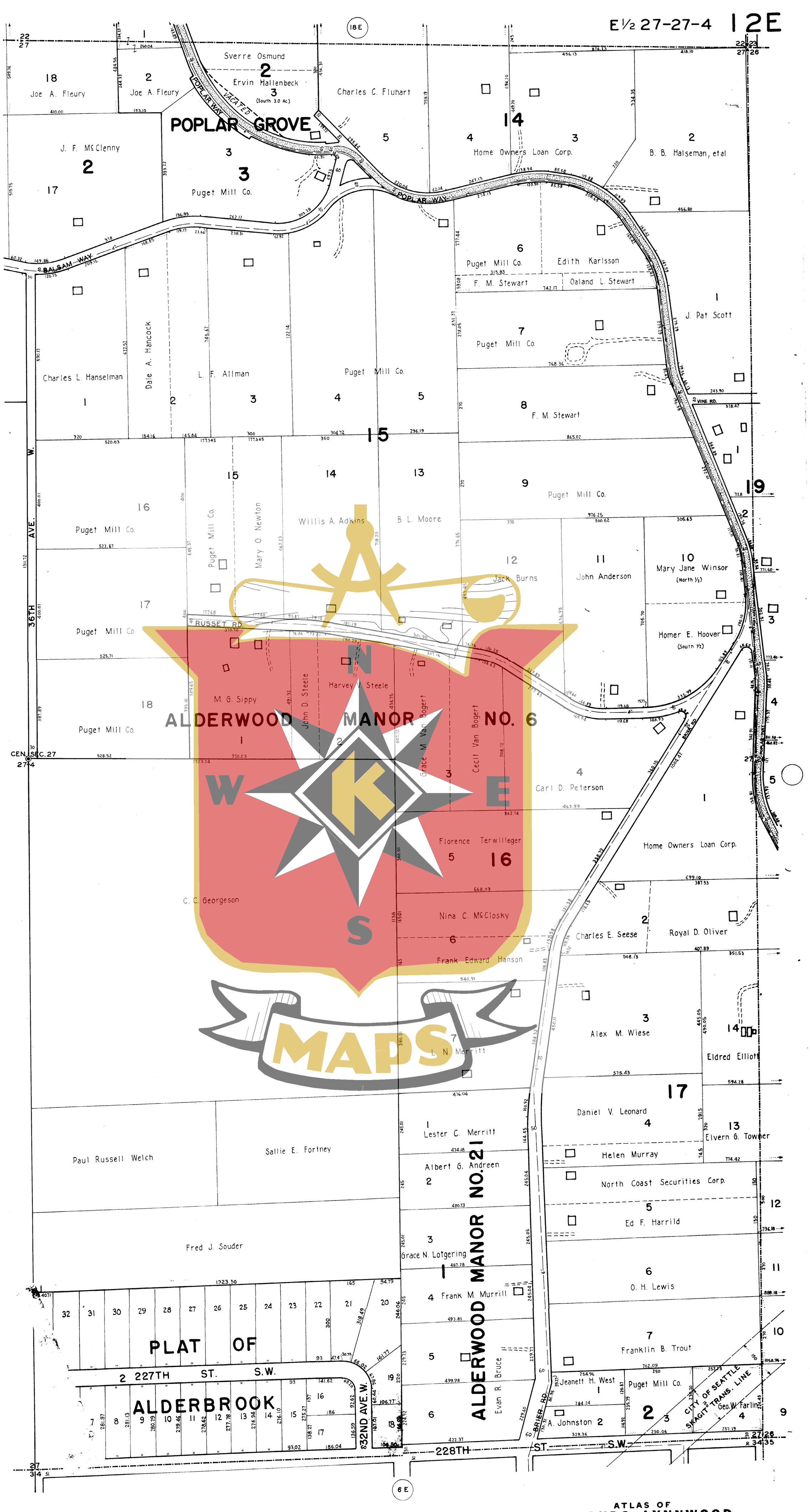
E½ 27-27-4
12E
18E
POPLAR GROVE
VACATED POPLAR WAY
POPLAR WAY
BALSAM WAY
RUSSET RD.
VINE RD.
BRIER RD.
36TH AVE. W.
CEN. SEC. 27
27-4
Joe A. Fleury
Joe A. Fleury
Sverre Osmund
Ervin Hallenbeck
(South 3.0 Ac.)
Charles C. Fluhart
Home Owners Loan Corp.
B. B. Halseman, etal
J. F. McClenny
Puget Mill Co.
Edith Karlsson
F. M. Stewart
Oaland L. Stewart
J. Pat Scott
Charles L. Hanselman
Dale A. Hancock
L. F. Allman
Willis A. Adkins
B. L. Moore
Mary O. Newton
Jack Burns
John Anderson
Mary Jane Winsor
(North ½)
Homer E. Hoover
(South ½)
M. G. Sippy
John D. Steele
Harvey V. Steele
Grace M. Van Bogert
Cecil Van Bogert
ALDERWOOD MANOR NO. 6
Carl D. Peterson
Florence Terwilleger
C. C. Georgeson
Nina C. McClosky
Frank Edward Hanson
Charles E. Seese
Royal D. Oliver
Alex M. Wiese
Eldred Elliott
L. N. Merritt
Daniel V. Leonard
Elvern G. Towner
Helen Murray
Paul Russell Welch
Sallie E. Fortney
Lester C. Merritt
Albert G. Andreen
North Coast Securities Corp.
Ed F. Harrild
Fred J. Souder
Grace N. Lotgering
ALDERWOOD MANOR NO. 21
Frank M. Murrill
O. H. Lewis
Evan R. Bruce
Franklin B. Trout
PLAT OF
ALDERBROOK
227TH ST. S.W.
232ND AVE. W.
228TH ST. S.W.
Jeanett H. West
Puget Mill Co.
A. Johnston
Geo. W. Farlin
CITY OF SEATTLE
SKAGIT TRANS. LINE
LEGEND
PAVING
WATER MAIN & HYDRANT
SEWER
RAILROAD
BUILDING
HOUSE NUMBER
ATLAS OF
EDMONDS - LYNNWOOD
COPYRIGHTED AND PUBLISHED BY
KROLL MAP COMPANY, INC., SEATTLE
SCALE: 1 IN.=200 FT.


EDMONDS E½ 24-27-3 14E
19E
196TH ST. S.W.
(BRACKETT LANDING RD.)
William Wiley
Walter W. Mc Cann 1
Gust Carlson 9
Donald W. Silver
Laurence E. Brooks
Orville M. Johnson
Saving Prud. & Loan Assoc.
James Kenneth Birge
CDORLESS GARLIC RANCH
Walter W. Mc Cann
George G. Lawson
2 Nels A. Anderson
10 Arthur J. Sheehan
Martin C. Lindell, Jr.
Jacob Erickson 3
Sidney Clay Pillsbury
Carl E. Dickey
Lincoln Johnston
George C. Kleider
Mrs. Margaret Kelley 12
Edward J. Prestek
Martina Ferol Holt
4 Margaret Kelley
Allen Erickson
PUGET SOUND MACHINERY DEPOT
FIVE ACRE TRACTS
Rachel Lawty Bowen
Metta Smart
13 Metta Smart
Reginald W. Land
5 Boyd Birge
201ST ST. S.W.
Harry C. Fredericksen
James L. Carey
6 George Carey
14 Winifred H. Bishop
Louis F. Schoel
Robert H. Bishop
Howard V. Anderson 15
7 Earl Evans
K. Klemmetsen
Earl Evans
Jack V. Bigford
Glen Sanders
Robert Hirschberg
Otto Kienle
Andrew J. Sanders
203RD PL. S.W.
8 Northwestern Life Ins. Co.
16 Grant E. Riley
Birt De Munbrun
Carl H. Schwedes
CEN. SEC. 24
27-3
EDMONDS CORPORATE LIMIT
63
44
DALEY ST.
64
43
SPRAGUE ST.
65
42
EDMONDS ST.
66
41
BELL ST.
THE CITY OF EDMONDS
67
40
MAIN ST.
68
39
DAYTON ST.
69
38
MAPLE ST.
70
37
ALDER ST.
71
36
WALNUT ST.
72
35
EDMONDS CORPORATE LIMIT
Susie A. Kittridge 17
Helen Rosalia Mc Cann, et al 25
Belle Bigelow, et al
Mary C. Kittridge 18
26 Marguerite E. Kittridge
Orville M. Johnson
Gertrude De Beamer
Herbert T. Domenici
19 H. A. Johanson
27 J. B. Hutchinson
Richard B. Short
199TH ST. S.W.
J. Broderstad 20
William J. Wagner, Jr.
28
E. W. Michaelson
21 G. Arthur Carlstedt
29 Anna M. Martin
22 John A. Nelson
30 Sybil Woolfork Coart
John A. Nelson 23
31 Sybil Woolfork Coart
Fred J. Nelson
Rose Mc Pherson, Est.
24 M. H. Hinch
32 M. H. Hinch
Harry R. Hedlund
Edmonds Spring Water Co.
Cecil Ridenour
208TH ST. S.W.
(MAIN ST.-EDMONDS EXTENSION)
OLYMPIC AVE.
96TH AVE. W.
9TH AVE.
10TH AVE.
11TH AVE.
N. W.
N. S.
EDMONDS CORPORATE LIMIT
LEGEND
PAVING
WATER MAIN & HYDRANT
SEWER
RAILROAD
BUILDING
HOUSE NUMBER
8E
15W
ATLAS OF
EDMONDS - LYNNWOOD
COPYRIGHTED AND PUBLISHED BY
KROLL MAP COMPANY, INC., SEATTLE
SCALE: 1 IN. = 200 FT.

W½ 23-27-3
EDMONDS E½ 23-27-3
13E
PUGET SOUND
GOV'T. PIERHEAD LINE
(STATE) OUTER HARBOR LINE
WATERWAY
(STATE) INNER HARBOR LINE
3 TIDE LANDS
EDMONDS
ADMIRAL WAY
GREAT NORTHERN RY. RIGHT OF WAY
SEE BELOW
Union Oil Co.
GOV'T. LOT 3
52.50 AC.
M.C. EDMONDS CORPORATE LIMIT
7W
EDMONDS CORPORATE LIMIT
2
UNRE. SUBD
Smith
Marvin
Snohomish Co.
GOV'T. LOT 1
13.50 AC.
Henry Strudwick Hodges
Robert C. Schoff
W. W. Patterson
CENTRAL ADD.
EDMONDS
14W
Henry Hugh Jacobson
City of Edmonds
Eathel E. Thayer
James G. Thayer
MARINE WAYS
P. S. Navigation Co.
M. C. England
FERRY TO KINGSTON
EDMONDS
PLAT OF EDMONDS
MAIN ST.
2ND AVE.
3RD AVE.
4TH AVE.
5TH AVE.
RAILROAD ST.
ST. JAMES ST.
GEPHART'S ADD.
Ralph F. Gillett
Alfred Weldon
Quality Shingle Co.
S. T. Engebretsen
John Anderson
WALKER-BELTZ SUBD. UNRE.
GOV'T. LOT 2
47.50 AC.
A. B. Miller
Jas. P. Nielson
DAYTON ST.
Edwin H. May
Ramon Van Sullivan
Clara M. Everton
Clara E. Strance
Ivor Anderson
Roy H. Degneau
T. R. Saxton
Jack P. Woog
OLYMPIC VIEW, UNRE.
WALNUT ST.
A. M. Yost Est., Inc.
POINTER & WILLAMETTE CO. INC.
SEE ABOVE
GOV'T. LOT 3
52.50 AC.
Union Oil Co.
7E
EDMONDS CORPORATE LIMIT
PAVING
WATER MAIN & HYDRANT
SEWER
RAILROAD
BUILDING
HOUSE NUMBER
EDMONDS - LYNNWOOD
COPYRIGHTED AND PUBLISHED BY
KROLL MAP COMPANY, INC., SEATTLE
SCALE: 1 IN. = 200 FT


14W W½ 24-27-3 EDMONDS
PUGET SOUND
EDMONDS TIDE LANDS
GOV'T. MEANDER LINE
GREAT NORTHERN RY. RIGHT OF WAY
HAGGARDS SOUND
VIEW ADD
196TH ST. S.W.
197TH ST. S.W.
198TH ST. S.W.
200TH ST. S.W.
102ND AVE. W.
100TH AVE. W.
EDMONDS CORPORATE LIMIT
GOV'T. LOT 1 26.50 AC.
GOV'T. LOT 2 39.75 AC
Western Washington Camp Meeting Association of the Church of God
Finch Haggard
Walter W. Hogue
A. W. Hoge
M. L. Gunnerson
Gordon R. St. John
Ada Hindley
George B. Woodruff
Robert A. Kugler
Eva & Gussie Johnson
Eugene W. Groesbeck
George W. Yost
Cecil Ridenour
G. B. Swanson
John Woodman
Frank B. Taskett & L. E. Hubbard
J. O. Gerdon
A. F. Frederickson
Harold I. Shipman
Robert E. Davidson
E. M. Michaelson
George B. Armstrong
Mrs. Bessie McGraw, et al
Anthony Caspers
Walter N. Nielson
Mary B. Anderson
Ira O. Gerdan
Adolph F. Frederickson
Clyde H. Lagerstrom
R. T. Miskin
John Theodore Kallstrom
C. J. Lund, Est
E. P. Carey
Rupert Eichholzer
Helen G. Cusack
John P. Anderson
Charles Boundy
Oscar E. Kline
William E. Allen
Eldon Brackett, et al
Nellie Ruffner
Delphy A. Knutson
O. W. Magnuson
School Dist. No. 15
W. W. Patterson
Irving O. Lovett
Alton V. Phillips
Les Herman
Mark Hendros
Milton L. Cleveland
Corrine Brown
C. L. Attenburg
CEN. SEC. 24
27-3
13E 23 24
EDMONDS HIGH SCHOOL
PLAT OF BRACKETT'S FIRST ADD
GLEN ST.
DALEY ST.
SPRAGUE ST.
BELL ST.
MAIN ST.
DAYTON ST.
MAPLE ST.
ALDER ST.
WALNUT ST.
3RD AVE. N.
4TH AVE. N.
5TH AVE. N.
6TH AVE. N.
7TH AVE. N.
8TH AVE.
9TH AVE.
BASEBALL FIELD
FOOTBALL FIELD
TENNIS COURTS
AUTO COURT
Park
THE CITY OF EDMONDS
SCHOOL PLAYGROUND
EDMONDS MASONIC TEMPLE
AMERICAN LEGION
FUNERAL HOME
TRIBUNE REVIEW
MARKET
EDMONDS MOTOR CO.
OLD TANK FOUNDATION
RAILROAD
EDMONDS - LYNNWOOD
WEBS MADE

N

W E

S

MAPS


15W W½ 19-27-4
20W
196TH ST. S.W.
ALDERWOOD MANOR EDMONDS RD.
BRACKETT LANDING RD.
Burnell M. Bauman
Gunder Anderson
Maplewood Community Club
MAPLEWOOD CLUB HOUSE
PLAT OF PUGET VIEW TRACTS
GOV'T. LOT 1 31.20 AC.
Belle Bigelow, et al
Walter C. Engstrom
Ray D. Cooley
Ida F. Rogers
J. R. Johnson
J. H. Fare
MAPLEWOOD GARDENS, UNRE.
Fred O. Smith
Clyde D. Lynn
William F. Weller
MAPLEWOOD RD.
VACATED
John B. Swan
Kenneth A. Howe
Florence A. Warner
84TH AVE. W.
A. B. Miller
199TH ST. S.W.
William Wagner, Jr.
Jessie L. Provo
James P. Weter
(AURORA AVE.) W.
J. R. Johnson
Frederick A. Ewing
John F. Mack
O. J. Storey
220TH ST. S.W.
John B. Sweet, Jr.
88TH AVE. W.
John J. Sheehy
Elias A. Carbo
Edith T. Larson
Carl C. Hall
Donald McLeod Witte
91ST PL. W.
B. T. Weyand
PLAT OF MAPLEWOOD HILLS
A. D. Cofferty
W. L. Wallace
Charlie E. Cottrel
202ND ST. S.W.
Puget Mill Co.
Louie B. May, Jr.
Herbert Hainke
G. E. Rich
Harry R. Hedlund
H. E. Behlke
CEN. SEC. 19
14E
K. M. O'Beirn
Joseph Demmery
Leone W. Platte & Arletta W. Feister
Ivan C. Latta
J. C. Platt
Leone W. Platt & Arlette W. Fiester
Arletta W. Feister
E. R. Surface
John M. Swan
204 TH ST. S.W.
SPINE RIDGE
PLAT OF MAPLEWOOD HILLS
Calvin C. Thompson
85 TH PLACE W.
86 TH PLACE W.
Richard L. Stith
Charles N. Lantz
207TH S.W.
Nels Moen
Steve Uram
Herman C. Wille
(AURORA AVE.)
George Saunders
208TH ST. S.W.
(MAIN ST. - EDMONDS EXTENSION)
S. V. Swanson
Puget Mill Co.
Alvav J. Bell
Leslie Securities, Inc.
Ope Espeland
Elmer V. Jenny
Elias R. Hanson
Aiden F. Russell
Stuart W. Chapman
ALDERWOOD MANOR NO. 9
William W. Turner
Lee Brumbaugh
Herbert D. Rhoda
Gunda Bunas
Earl W. Farr
Harvey O. Stewart
Mabel E. Hanson
Conrad Amb
Puget Mill Co.
ALOHA RD.
VACATED
Ray Larson
84TH AVE. W. (LYNN RD.)
Theodore Nyberg
Ole Nelson
Arthur G. Shultz
Metro-politan Federal Savings & Loan Ass'n
Five Corners
ATLAS OF EDMONDS - LYNNWOOD
COPYRIGHTED and PUBLISHED BY
KROLL MAP COMPANY, INC. SEATTLE
SCALE 1 IN. = 200 FT.
9W
LEGEND
PAVING
WATER MAIN & HYDRANT
SEWER
RAILROAD
BUILDING
HOUSE NUMBER

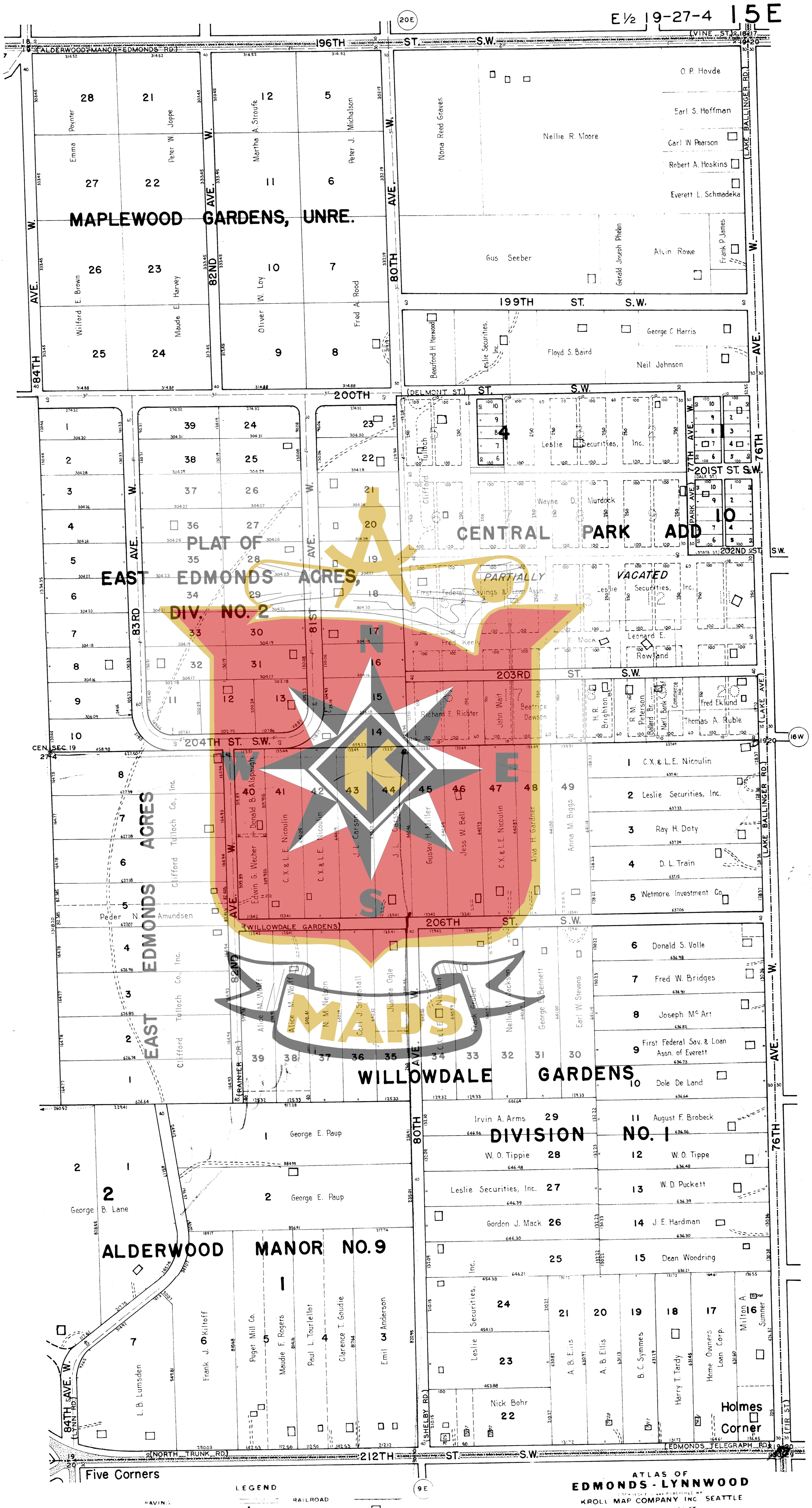
E½ 19-27-4 15E
20E
196TH ST. S.W.
(ALDERWOOD MANOR-EDMONDS RD.)
(VINE ST.)
(LAKE BALLINGER RD.)
MAPLEWOOD GARDENS, UNRE.
82ND AVE. W.
80TH AVE. W.
84TH AVE. W.
199TH ST. S.W.
200TH ST. S.W.
(DELMONT ST.)
201ST ST. S.W.
(DALE ST.)
202ND ST. S.W.
(STATE ST.)
203RD ST. S.W.
204TH ST. S.W.
206TH ST. S.W.
212TH ST. S.W.
(NORTH TRUNK RD.)
(EDMONDS TELEGRAPH RD.)
(SHELBY RD.)
(FIR ST.)
76TH AVE. W.
77TH AVE. W.
PARK AVE.
83RD AVE. W.
81ST AVE. W.
CENTRAL PARK ADD
PLAT OF EAST EDMONDS ACRES, DIV. NO. 2
PARTIALLY VACATED
EAST EDMONDS ACRES
WILLOWDALE GARDENS
(WILLOWDALE GARDENS)
(TRAINER DR.)
DIVISION NO. 1
ALDERWOOD MANOR NO. 9
Holmes Corner
Five Corners
CEN. SEC. 19
16W
9E
LEGEND
PAVING
WATER MAIN & HYDRANT
FENCE
RAILROAD
BUILDING
HOUSE NUMBER
ATLAS OF
EDMONDS - LYNNWOOD
KROLL MAP COMPANY INC. SEATTLE

16W W½ 20-27-4

21W

196TH ST. S.W.

(ALDERWOOD MANOR-EDMONDS RD.)

(BRACKETT LANDING RD.)

(LAKE BALLINGER RD.)

76TH AVE. W.

68TH AVE. W.

Joseph Vaughan

Joseph Vaughan

L. Heinz

A. L. Monken

A. J. Quigley

Martin J. Shallow

Kenneth A. Anderson

Mary Devin

George W. Faust

William C. Dearinger

Emily Walker

T. H. Gibson

United States of America

United States of America

Helen H. Wood

Lancelot Burfitt

United States of America

PLAT OF RYLAND ACRES

202ND ST. S.W.

John Anderson

United States of America

Fred Gussing

204TH ST. S.W.

CEN. SEC. 20 27-4

United States of America (Government Radio Station)

(HOYT AVE.)

208TH ST. S.W.

PLAT OF AURORA HEIGHTS

AURORA HOMESITES

HEIGHTS DIVISION FOUR

Ada C. Burns

Gordon M. Hoyt

(GIFFORD AVE.)

210TH ST. S.W.

74TH (PATTERSON ST.)

72ND (SPRUCE ST.)

70TH (EUGENE ST.)

PRIMARY STATE HWY. NO. 1 PACIFIC HWY.

Lizzie J. Hoyt

Holmes Corner

Albert F. Eisen

Adrian L. Middleton

GROCERY

Frank X. Eisen

SERVICE STATION

Assoc. Mtg. & Inv. Co.

(FIR ST.)

(ALDER ST.)

(HOLMES AVE.) (EDMONDS-TELEGRAPH RD.)

212TH ST. S.W.

(EDMONDS-MAIN ST. EXTENSION)

Eisen's Corner

10W

LEGEND

PAVING

WATER MAIN & HYDRANT

SEWER

RAILROAD

BUILDING

HOUSE NUMBER

ATLAS OF EDMONDS-LYNNWOOD

COPYRIGHT 1929 PUBLISHED BY KROLL MAP COMPANY INC SEATTLE

SCALE IN FEET

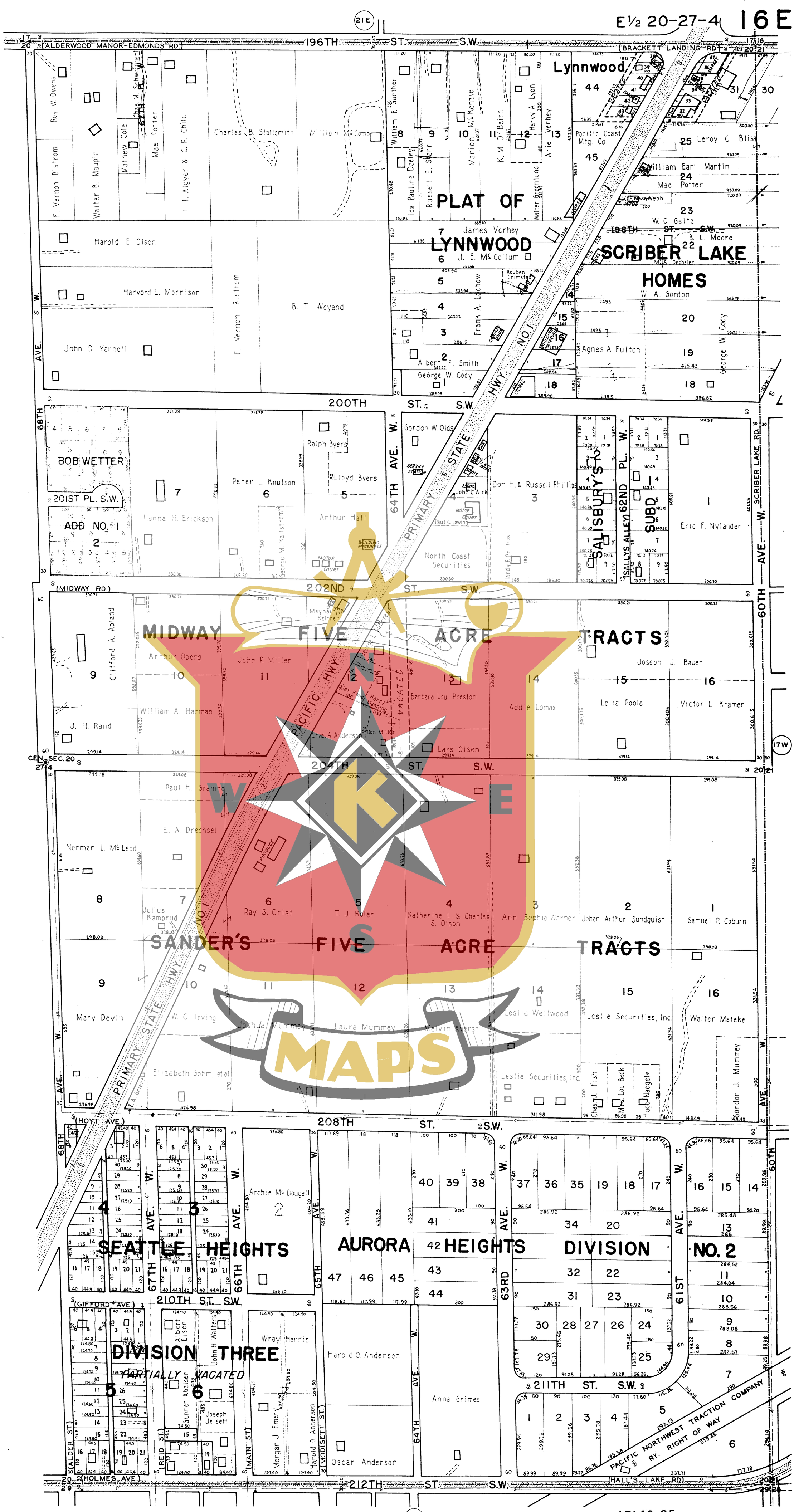
E½ 20-27-4
16 E
21 E
196TH ST. S.W.
(ALDERWOOD MANOR-EDMONDS RD.)
(BRACKETT LANDING RD.)
Lynnwood
PLAT OF
LYNNWOOD
SCRIBER LAKE
HOMES
200TH ST. S.W.
202ND ST. S.W.
(MIDWAY RD.)
MIDWAY FIVE ACRE TRACTS
204TH ST. S.W.
SANDER'S FIVE ACRE TRACTS
PACIFIC HWY.
PRIMARY STATE HWY. NO. 1
68TH AVE. W.
64TH AVE. W.
60TH AVE. W.
SCRIBER LAKE RD.
SALLY'S ALLEY
62ND PL. W.
SALISBURY'S SUBD.
CEN. SEC. 20 27-4
17 W
208TH ST. S.W.
(HOYT AVE.)
SEATTLE HEIGHTS
AURORA HEIGHTS DIVISION NO. 2
DIVISION THREE
PARTIALLY VACATED
210TH ST. S.W.
(GIFFORD AVE.)
211TH ST. S.W.
PACIFIC NORTHWEST TRACTION COMPANY RY. RIGHT OF WAY
(HOLMES AVE.)
212TH ST. S.W.
(HALL'S LAKE RD.)
10 E
LEGEND
PAVING
WATER MAIN & HYDRANT
SEWER
RAILROAD
BUILDING
HOUSE NUMBER
ATLAS OF
EDMONDS - LYNNWOOD
COPYRIGHTED AND PUBLISHED BY
KROLL MAP COMPANY, INC., SEATTLE
SCALE: 1 IN. = 200 FT.

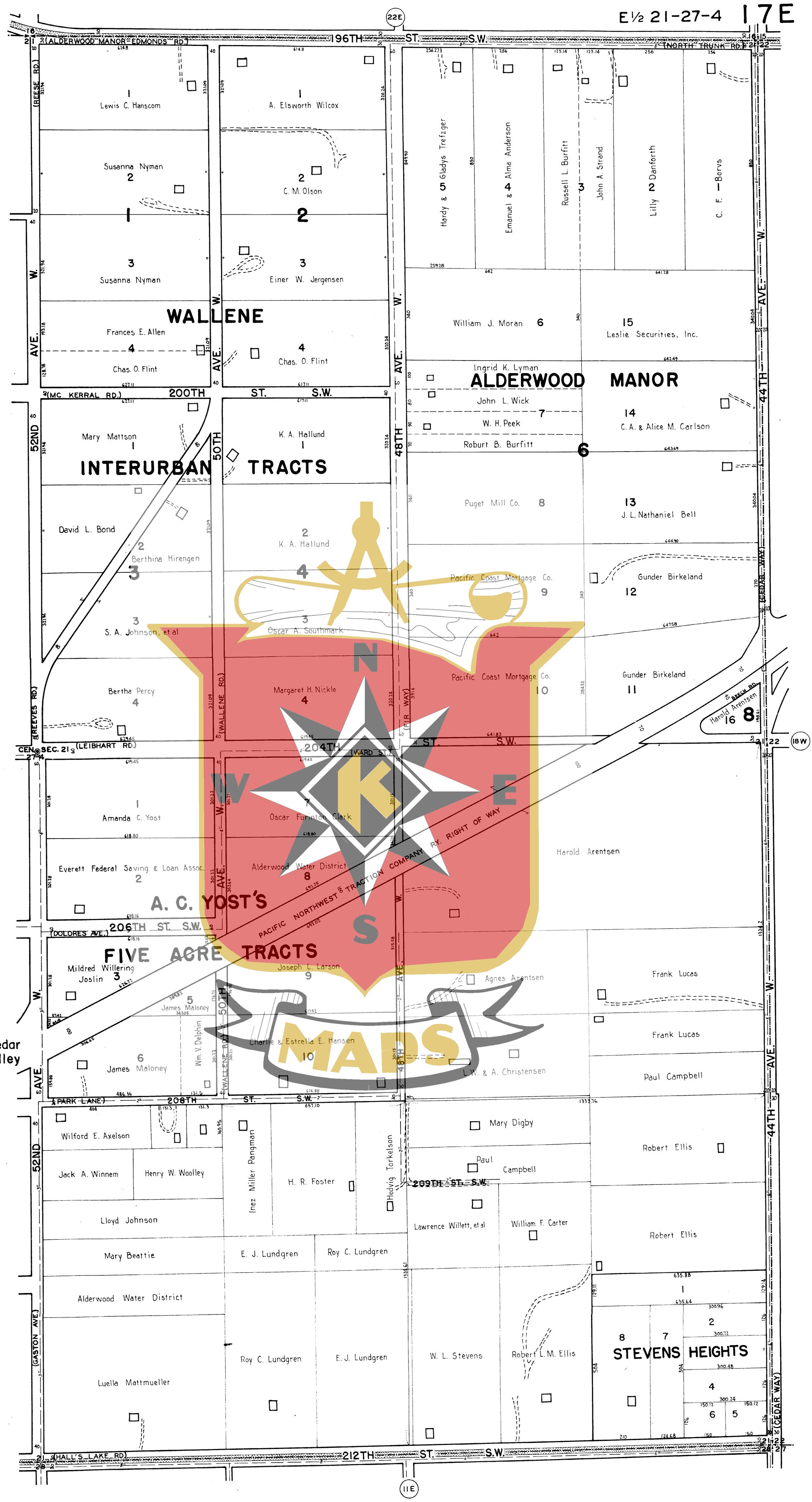

LEGEND

PAVING
WATER MAIN & HYDRANT
SEWER
RAILROAD
BUILDING
HOUSE NUMBER

ATLAS OF
EDMONDS - LYNNWOOD
COPYRIGHTED AND PUBLISHED BY
KROLL MAP COMPANY, INC., SEATTLE
SCALE: 1 IN. = 200 FT.

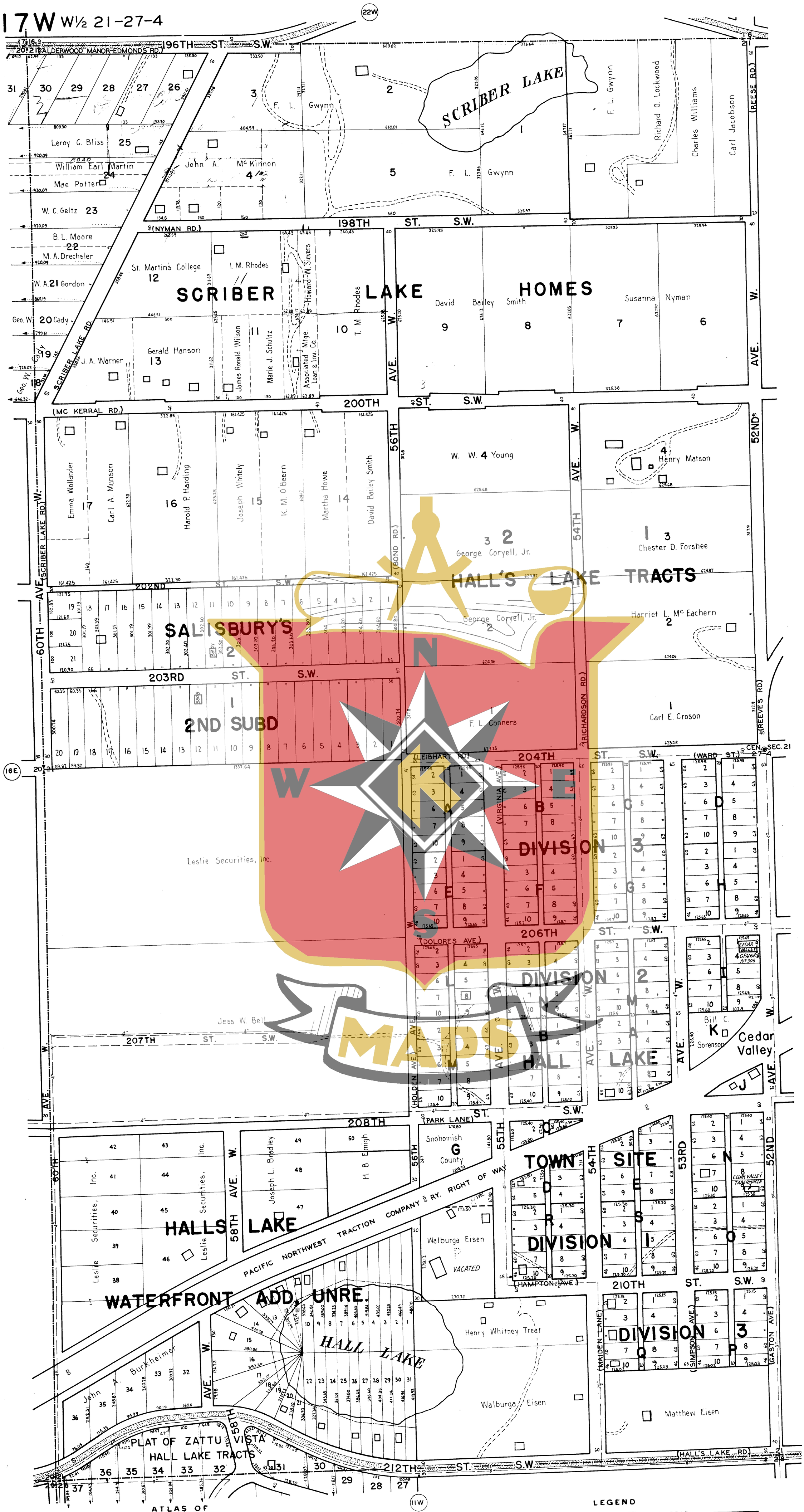

ATLAS OF
EDMONDS - LYNNWOOD
COPYRIGHTED AND PUBLISHED BY
KROLL MAP COMPANY, INC. SEATTLE
SCALE: 1 IN = 200 FT

LEGEND

PAVING		RAILROAD	
WATER MAIN & HYDRANT	—6—	BUILDING	
SEWER	—8—	HOUSE NUMBER	

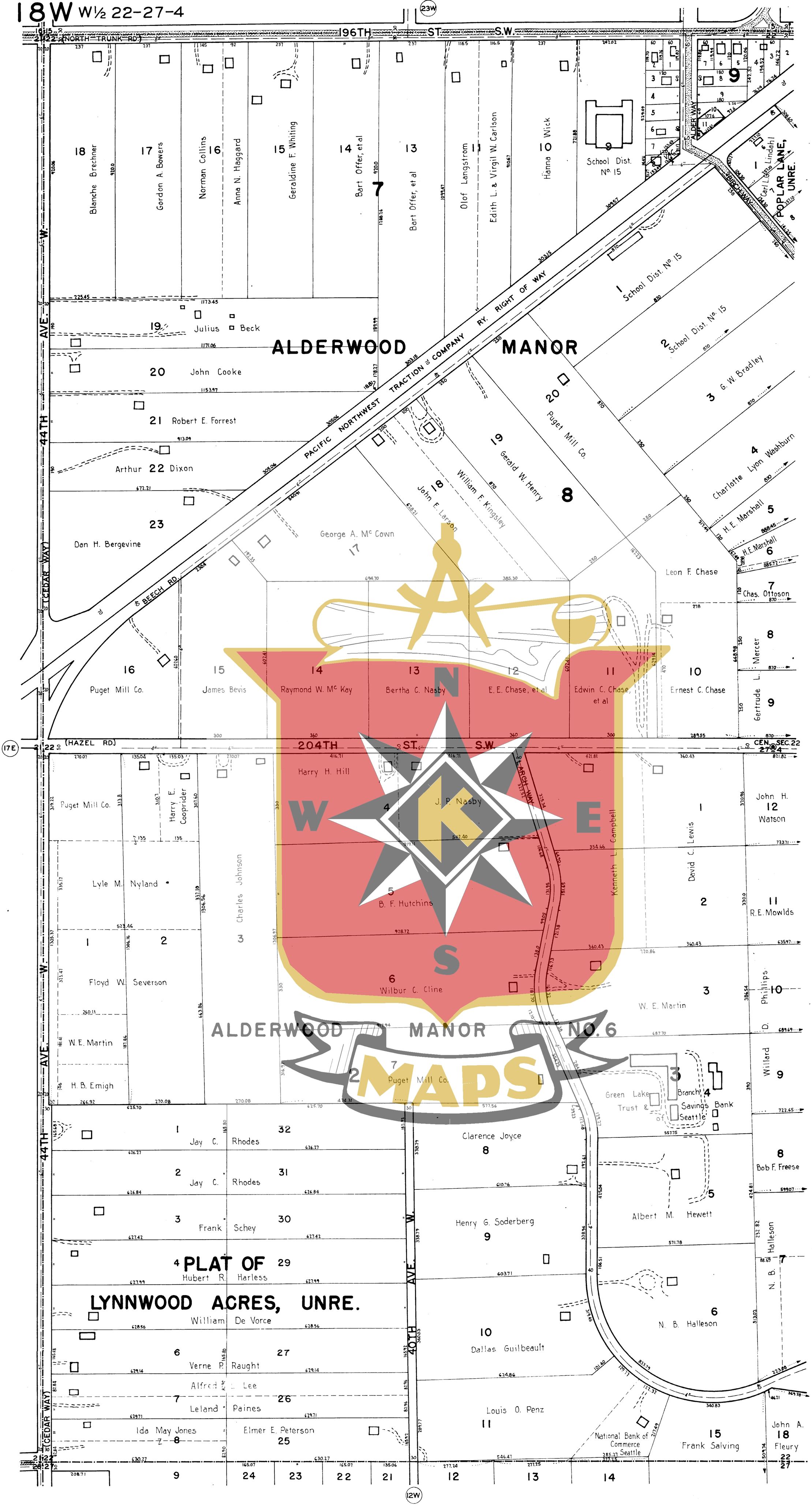

ATLAS OF
EDMONDS - LYNNWOOD
COPYRIGHTED AND PUBLISHED BY
KROLL MAP COMPANY, INC. SEATTLE
SCALE 1 IN = 200 FT

LEGEND

PAVING		RAILROAD	
WATER MAIN & HYDRANT	6"	BUILDING	
SEWER	8"	HOUSE NUMBER	117

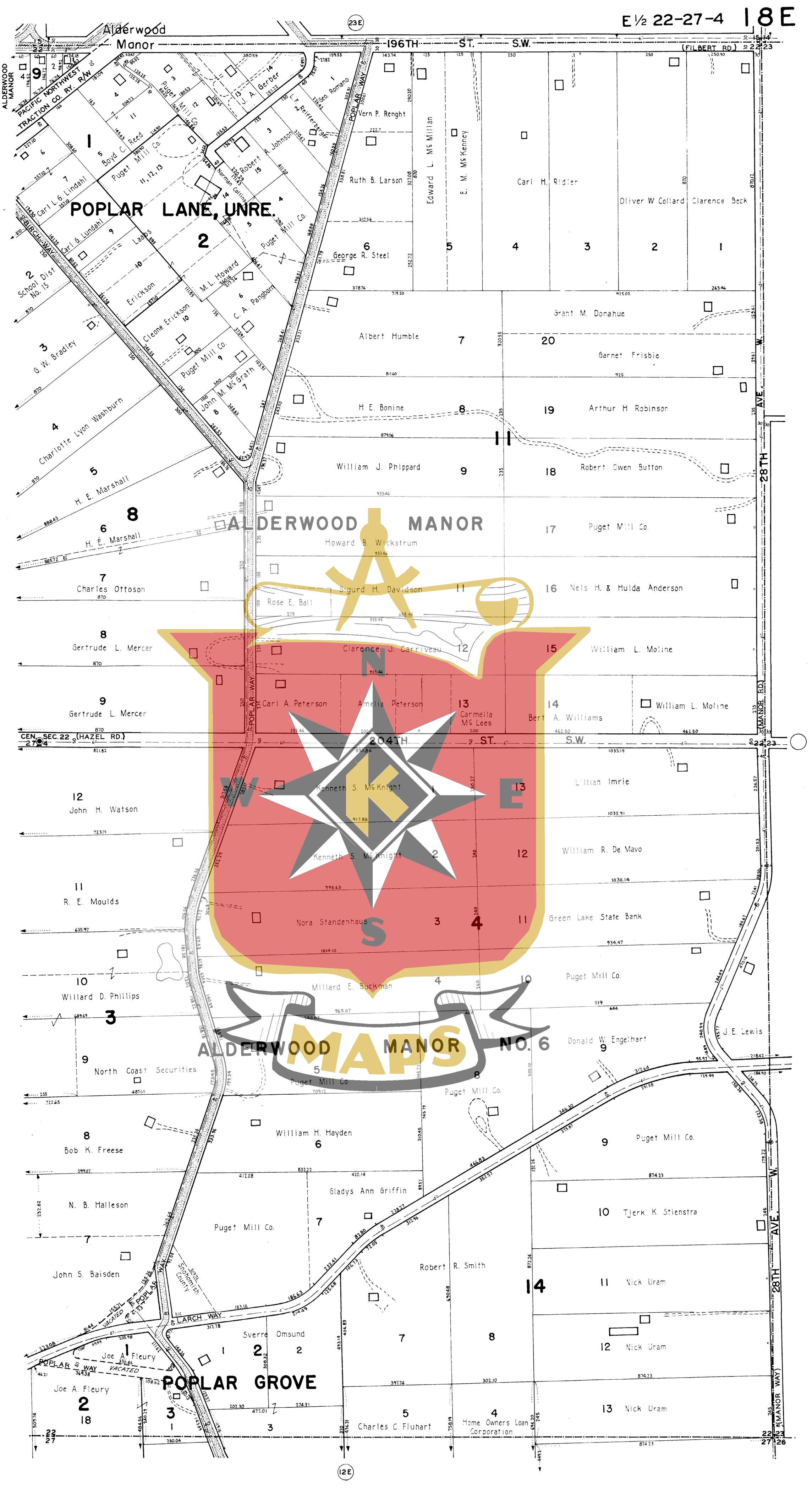

LEGEND

PAVING
WATER MAIN & HYDRANT
SEWER
RAILROAD
BUILDING
HOUSE NUMBER

ATLAS OF
EDMONDS - LYNNWOOD
COMPILED AND PUBLISHED BY
KROLL MAP COMPANY, INC. SEATTLE
SCALE 1 IN. = 200 FT.


PUGET SOUND
GOV'T. PIERHEAD LINE
(STATE) OUTER HARBOR LINE
(STATE) INNER HARBOR LINE
EDMONDS TIDE LANDS
GOV'T. MEANDER LINE
Snohomish County
Finch Haggard
L. S. Keeton
GREAT NORTHERN RY. RIGHT OF WAY
OCEAN AVE.
Elizabeth Groves Reece
Delia Bigelow
VACATED WATER ST.
FRUITDALE ON THE SOUND, UNRE.
Anna Anderson
Powers
Catherine M.
David A. Zaepfel
George Addy
Mrs. Daisy Urban
GOV'T. LOT 3 50.75 AC.
Mary A. Watts
Jacob R. Yost
L. S. Keeton
Violet M. Dent
GOVT LOT 4 42.75 AC.
C. C. Bigelow
Dwight C. Johnson
Binche Abenoroth
F. A. Case
A. G. Swanson
Eugene James McNamara
A. Fred Rubenak
Dorothy Eaden Notar
196TH ST. S.W.
100TH AVE. W.
CHARLES AVE.
ATLAS OF
EDMONDS - LYNNWOOD
COPYRIGHTED AND PUBLISHED BY
KROLL MAP COMPANY, INC., SEATTLE
SCALE: 1 IN.=200 FT.
LEGEND
PAVING
WATER MAIN & HYDRANT
SEWER
RAILROAD
BUILDING
HOUSE NUMBER


E½ 13-27-3 19E
12-27-3
SEE ABOVE
SEE INSET
PUGET SOUND
PLAT OF MAPLE MANOR, UNRE.
PLAT OF SEAHURST
EDMONDS TIDE LANDS
26.75 AC.
56.50 AC.
GOV'T. LOT 1
GOV'T. LOT 2
GOV'T. LOT 3
50.75 AC.
GREAT NORTHERN RY. R/W
RIGHT OF WAY
GOV'T. PIERHEAD LINE
(STATE) OUTER HARBOR LINE
GOV'T. MEANDER LINE
SNAKE TRAIL RD.
BRACKETT RD.
HIGH ST.
OCEAN AVE.
WHARF ST.
VACATED
PARK RESERVE
PARK
Cy. Devenny
Snohomish County
Seattle Trust Co.
Ford Q. Elvidge, et al-Tr.
Albert N. Brady
Karl O. Rosenquist
Antone Olson
Delia Bigelow
Isabel Ranney
Maude B. Lindsay
Henry H. Thomasson
Leslie La Byer
George Walter R.
George Walter Roberg
Mable A. Lyon
Rose A. Stoddard
Grace M. Arnold
Thomas H.
John Clos
Harry Van Nostrand
Samuel Inch
Winifred Haskell
Vernon E. Haviland
Annal Anderson
SOUND VIEW PL.
WATER ST.
(VINE ST.) 189TH ST.
(CHERRY ST.) 191ST ST. S.W.
FRUITDALE ON THE SOUND, UNRE.
EDMONDS
WATER
FRONT
PLAT OF NORTH EDMONDS
PARTIALLY VACATED
100TH AVE. W.
Brooks L. Bouillon
Harry W. Martin
Florence T. Biakaly
Hardy B. Smith
Justin Thompson
T. Metteret
Margaret
Emelie Katz
La Monte Shorett
Catherine M. Powers
David A. Zaepfel
George Addy
EUCLID AVE. VACATED
SECOND ST.
LAKE AVE.
THIRD ST.
GRANDVIEW ST.
PLAT OF TAYLOR TRACTS
WALLACE TRACTS
(CHARLES AVE.)
(SNAKE TRAIL RD.)
EDMONDS-BEVERLY PARK RD.
FOREST DELL DR.
EXCELSIOR PL.
196TH ST. S.W.
(BRACKETT LANDING RD.)
W. C. Palmer
Lloyd F. Kinsey
The Fruitdale on the Sound Water Co.
Georgia A. Wickersham
Nettie M. Duston
R. G. Sammons
Cecelia M. Nehl
W. J. Rule
Paul H. Rule
John H. Rule
14E
13-18
24-19
ATLAS OF EDMONDS-LYNNWOOD
COPYRIGHTED AND PUBLISHED BY
KROLL MAP COMPANY, INC., SEATTLE
SCALE: 1 IN.=200 FT.
LEGEND
PAVING
WATER MAIN & HYDRANT
SEWER
RAILROAD
BUILDING
HOUSE NUMBER

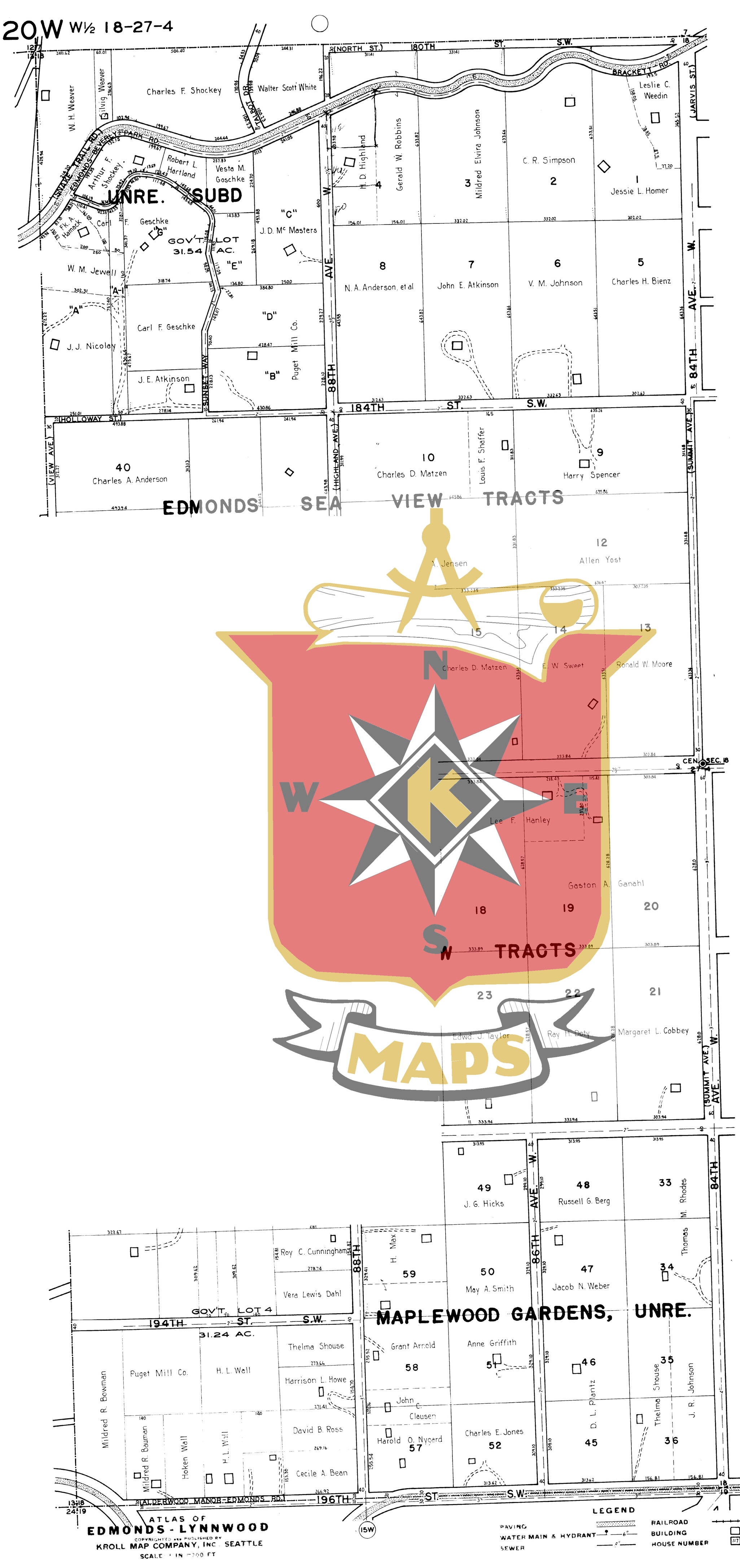
20W W½ 18-27-4
(NORTH ST.) 180TH ST. S.W.
BRACKETT RD.
(JARVIS ST.)
W. H. Weaver
Silvig Weaver
Charles F. Shockey
TALBOT DR.
Walter Scott White
Leslie C. Weedin
(SNAKE TRAIL RD.) EDMONDS-BEVERLY PARK RD.
Arthur F. Shockey
Robert L. Hartland
Vesta M. Goschke
UNRE. SUBD
H. D. Highland
Gerald W. Robbins
Mildred Elvira Johnson
C. R. Simpson
Jessie L. Homer
Fk. A. Hamack
Carl F. Geschke
"G"
GOV'T. LOT 31.54 AC.
"C"
J. D. Mc Masters
"E"
W. M. Jewell
"A-1"
"A"
Carl F. Geschke
J. J. Nicolay
"D"
Puget Mill Co.
"B"
J. E. Atkinson
SUNSET WAY
88TH AVE. W.
N. A. Anderson, et al
John E. Atkinson
V. M. Johnson
Charles H. Bienz
84TH AVE. W.
184TH ST. S.W.
(HOLLOWAY ST.)
(VIEW AVE.)
40
Charles A. Anderson
(HIGHLAND AVE.)
10
Charles D. Matzen
Louis F. Shaffer
9
Harry Spencer
(SUMMIT AVE.)
EDMONDS SEA VIEW TRACTS
12
Allen Yost
A. Jensen
15
14
13
Charles D. Matzen
E. W. Sweet
Ronald W. Moore
CEN. SEC. 18
Lee F. Hanley
Gaston A. Ganahl
18
19
20
TRACTS
23
22
21
Edwd. J. Taylor
Ray H. Doty
Margaret L. Cobbey
(SUMMIT AVE.) AVE. W.
49
J. G. Hicks
AVE. W.
48
Russell G. Berg
33
M. Rhodes
84TH
Roy C. Cunningham
Vera Lewis Dahl
88TH
H. Max
59
50
May A. Smith
86TH
47
Jacob N. Weber
34
Thomas
GOV'T. LOT 4
31.24 AC.
194TH ST. S.W.
MAPLEWOOD GARDENS, UNRE.
Thelma Shouse
Grant Arnold
58
Anne Griffith
51
46
35
Thelma Shouse
J. R. Johnson
Puget Mill Co.
H. L. Wall
Harrison L. Howe
Mildred R. Bowman
John C. Clausen
D. L. Plantz
Mildred R. Bauman
Hoken Wall
H. L. Wall
David B. Ross
Harold O. Nygard
57
Charles E. Jones
52
45
36
Cecile A. Bean
(ALDERWOOD MANOR-EDMONDS RD.) 196TH ST. S.W.
13-18
24-19
15W
ATLAS OF
EDMONDS - LYNNWOOD
COPYRIGHTED AND PUBLISHED BY
KROLL MAP COMPANY, INC. SEATTLE
SCALE 1 IN = 200 FT
LEGEND
PAVING
WATER MAIN & HYDRANT
SEWER
RAILROAD
BUILDING
HOUSE NUMBER

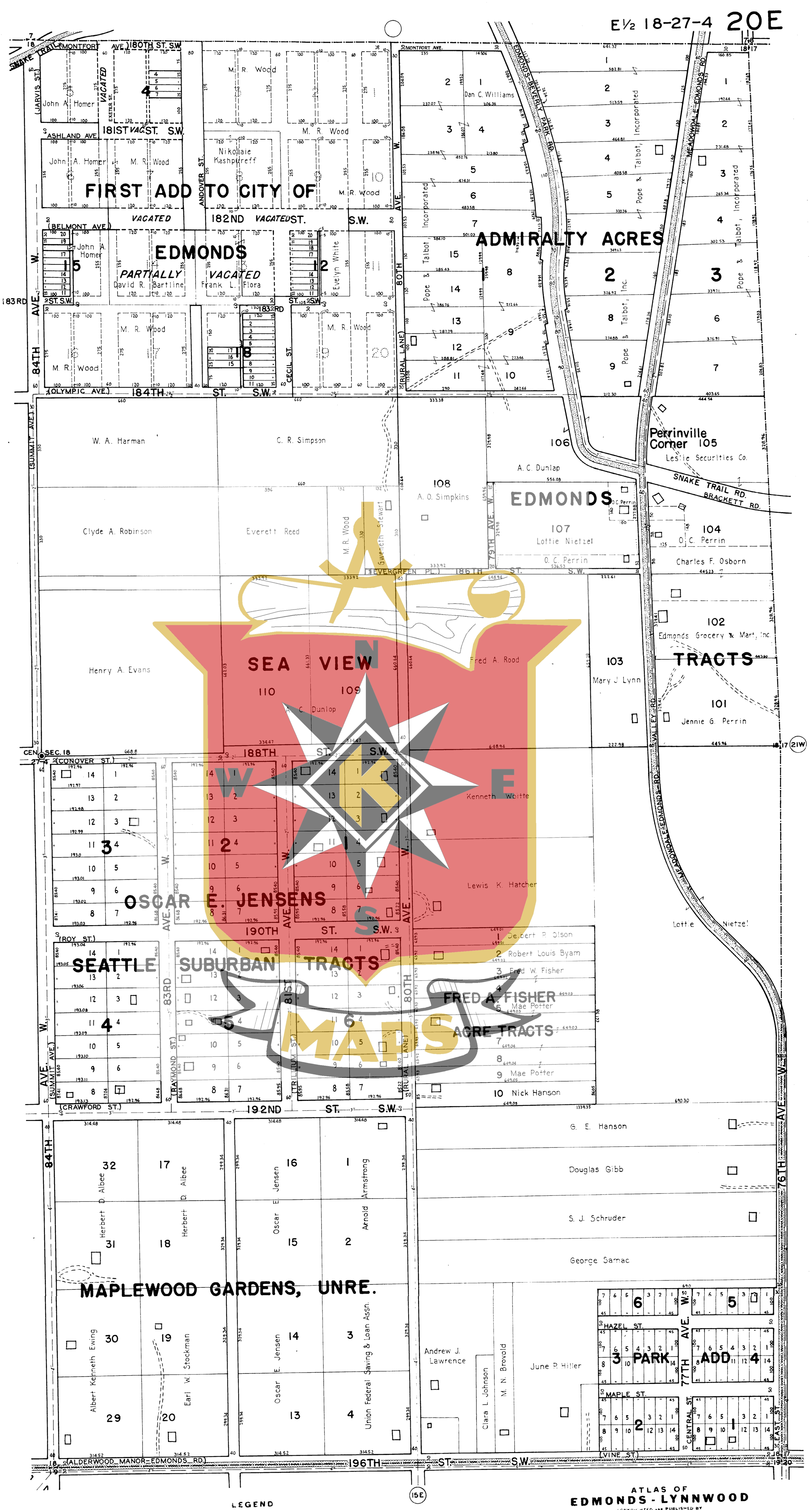
E½ 18-27-4 20E
FIRST ADD TO CITY OF EDMONDS
ADMIRALTY ACRES
EDMONDS PARTIALLY VACATED
SEA VIEW TRACTS
OSCAR E. JENSENS
SEATTLE SUBURBAN TRACTS
FRED A. FISHER ACRE TRACTS
MAPLEWOOD GARDENS, UNRE.
PARK ADD
Perrinville Corner
EDMONDS
SNAKE TRAIL RD.
BRACKETT RD.
EDMONDS-BEVERLY PARK RD.
MEADOWDALE-EDMONDS RD.
VALLEY RD.
(OLYMPIC AVE.) 184TH ST. S.W.
(EVERGREEN PL.) 186TH ST. S.W.
188TH ST. S.W.
190TH ST. S.W.
192ND ST. S.W.
196TH ST. S.W.
(ALDERWOOD MANOR-EDMONDS RD.)
(CONOVER ST.)
(ROY ST.)
(CRAWFORD ST.)
(SUMMIT AVE.)
(RURAL LANE)
(TRILLIUM ST.)
(RAYMOND ST.)
(VINE ST.)
HAZEL ST.
MAPLE ST.
CENTRAL ST.
EAST ST.
76TH AVE. W.
77TH AVE.
79TH AVE. W.
80TH AVE.
81ST
83RD
84TH
CEN SEC. 18 27-4
LEGEND
PAVING
WATER MAIN & HYDRANT
SEWER
RAILROAD
BUILDING
HOUSE NUMBER
ATLAS OF
EDMONDS - LYNNWOOD
COPYRIGHTED AND PUBLISHED BY
KROLL MAP COMPANY, INC. SEATTLE
SCALE: 1 IN = 200 FT.

21W W½ 17-27-4

PLAT OF HOMEVIEW ADD, NO. 1

180TH ST. S.W.

182ND ST. S.W.

72ND AVE. W.

73RD AVE

MEADOWDALE BEACH RD.

SNAKE TRAIL RD. (BRACKETT RD.)

68TH AVE. W.

(OAK ST.)

EDMONDS-BEVERLY PARK RD.

Borghild Trail

Snohomish County

Alderwood Water District

CEN. SEC. 17

Nils Foss

Puget Mill Co.

B. O. Mackenzie

Leslie Securities, Inc.

Elmer Halstead

(FOREST RD.)

Harry E. Hudson

Le Roy Peterson

George D. Shuman

Everett Waltmire

Richard E. Shuman

Herbert Dahlin

Walter H. McDowell

George Emery Swartz

Martin R. Swartz

Lloyd F. Moore

76TH AVE. W.

Otto E. Martin

John W. Badda

V. R. Brown

Grace Winn Hoimark

Joe T. Shallow

Jennie B. Swartz

Ingvald N. Anderson

Hans Anderson

L. W. Cressey

T. N. Rathbone

(EAST ST.)

(ALDERWOOD MANOR-EDMONDS RD.)

196TH ST. S.W. (BRACKETT LANDING RD.)

ATLAS OF
EDMONDS - LYNNWOOD
COPYRIGHTED AND PUBLISHED BY
KROLL MAP COMPANY, INC., SEATTLE
SCALE: 1 IN.=200 FT.

16W

LEGEND

PAVING
WATER MAIN & HYDRANT
SEWER
RAILROAD
BUILDING
HOUSE NUMBER

MAPS NWF


E½ 17-27-4 21E
180TH ST. S.W.
(MAPLE RD.)
181ST ST. S.W.
182ND ST. S.W.
183RD ST. S.W.
"B" ST.
"C" ST.
"D" ST.
ELM ST.
POPLAR ST.
68TH AVE. W.
(OAK ST.)
64TH AVE. W.
60TH AVE. W.
ADMIRALTY NO. 2
BAY VIEW ADD
PARTIALLY VACATED
Rudy Wildermuth
Fred W. Save
Donald W. Roberts
Raymond C. J. & Mc Carty
Joe V. Barkelr
Edward H. Hearing
Alvah D. Miller
Charles M. Mc Cabe
Lawrence Vincent White
Harold Taylor
Leslie Securities, Inc.
Arthur D. Mac Pherson
Louis Perfect
A. J. Rundquist
Joe R. Slentz
Don D. Hudson
ALDERWOOD MANOR
Kenneth B. Anderson
Edward Clifford & Stuart S. Tulloch
Snohomish County
Puget Mill Co.
Leslie L. Lanksbury
NO. 8
Evelyn Clair Chenoweth
Charles E. Powers
Egbert Rowe
Elmer W. Piske
A. C. Louderback
Charles R. Berry
Leslie Securities Inc.
Ruth Wilson Melton
CEN. SEC. 17
(WALL RD.) 188TH ST. S.W.
(PARK RD.)
Alfred Webster Anthony
Norman F. Luce
Lloyd R. Salomon
Edward P. Joslin
Ira T. Newland
J. H. Morgan
Alfred E. Black, et al
Donald H. Hoidale
Marcus Vik
John R. Hagle
Ben Savelle
Fred E. Briggs
LYNNWOOD PARK
PARK WAY
LYNNWOOD DR.
(FOREST RD.)
James P. Weter
Seattle Fed. Sav. & Loan Assn.
Union Federal Saving & Loan Assn.
Russell Haggard
J. A. Watson
Guard D. Gunn
Inga N. Gunn
O. C. Motberget
Albert B. Miller
L. E. James
L. R. Haggard
The Most Worshipful Grand Lodge of Free & Accepted Masons
George W. Bucherroth
H. A. Douglas
David T. Young, et al
Hillman Investment Co.
Pacific Coast Mortgage Co.
J. J. Kellett
MOTEL
STORES
CHURCH
SERVICE STATION
PRINTING
PRI. STATE HWY. NO. 1
PACIFIC HWY.
Lynnwood
(ALDERWOOD MANOR-EDMONDS RD.)
196TH ST. S.W.
(BRACKETT LANDING RD.)
LEGEND
ATLAS OF
EDMONDS - LYNNWOOD
KROLL MAP COMPANY INC. SEATTLE

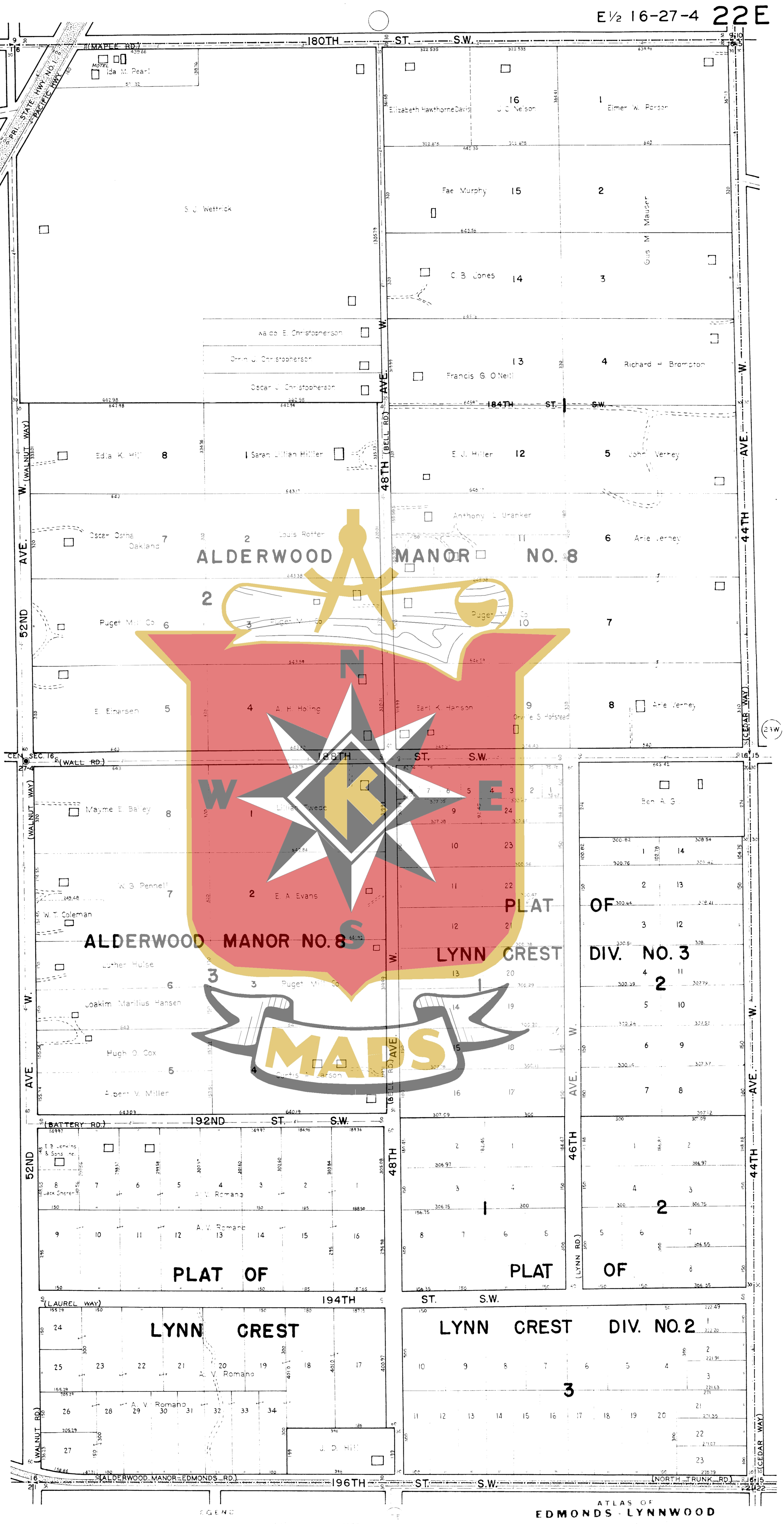
E½ 16-27-4 22E
180TH ST. S.W.
(MAPLE RD.)
PRI. STATE HWY. NO. 1
PACIFIC HWY.
MOTEL
Ida M. Pearl
S. J. Wettrick
Marco E. Christopherson
Orrin J. Christopherson
Oscar J. Christopherson
Elizabeth Hawthorne Davis
J. C. Nelson
Elmer W. Parson
Fae Murphy
Gus M. Mauser
C. B. Jones
Francis G. O'Neill
Richard H. Brampton
184TH ST. S.W.
48TH AVE. W. (BELL RD.)
44TH AVE. W.
52ND AVE. W. (WALNUT WAY)
Edla K. Hill
Sarah Lillian Hiller
E. J. Hiller
John Verney
Anthony L. Urankar
Oscar Ostha Oakland
Louis Rotter
Arle Verney
ALDERWOOD MANOR NO. 8
Puget Mill Co.
E. Einarsen
A. H. Holling
Earl K. Hanson
Orville S. Hofstead
(CEDAR WAY)
CEN. SEC. 16
(WALL RD.)
188TH ST. S.W.
Mayme E. Bailey
Lillian Twede
Ben A. G.
W. G. Pennell
E. A. Evans
W. T. Coleman
ALDERWOOD MANOR NO. 8
LYNN CREST
PLAT OF DIV. NO. 3
Luther Hulse
Joakim Marilius Hansen
Hugh O. Cox
Albert V. Miller
Curtis A. Larson
(BELL RD.)
46TH AVE. W.
192ND ST. S.W.
(BATTERY RD.)
E. B. Jenkins & Sons Inc.
Jack Sherer
A. V. Romano
PLAT OF
PLAT OF
(LYNN RD.)
(LAUREL WAY)
194TH ST. S.W.
LYNN CREST
LYNN CREST DIV. NO. 2
J. D. Hill
(WALNUT RD.)
(ALDERWOOD MANOR-EDMONDS RD.)
196TH ST. S.W.
(NORTH TRUNK RD.)
ATLAS OF
EDMONDS - LYNNWOOD