INDEX

ATLAS OF CLALLAM COUNTY

PUBLISHED BY
KROLL MAP COMPANY, INCORPORATED
413 MEHLHORN BUILDING
SEATTLE

THE MAP HOUSE OF THE PACIFIC NORTHWEST

Corrected Aug. 1928

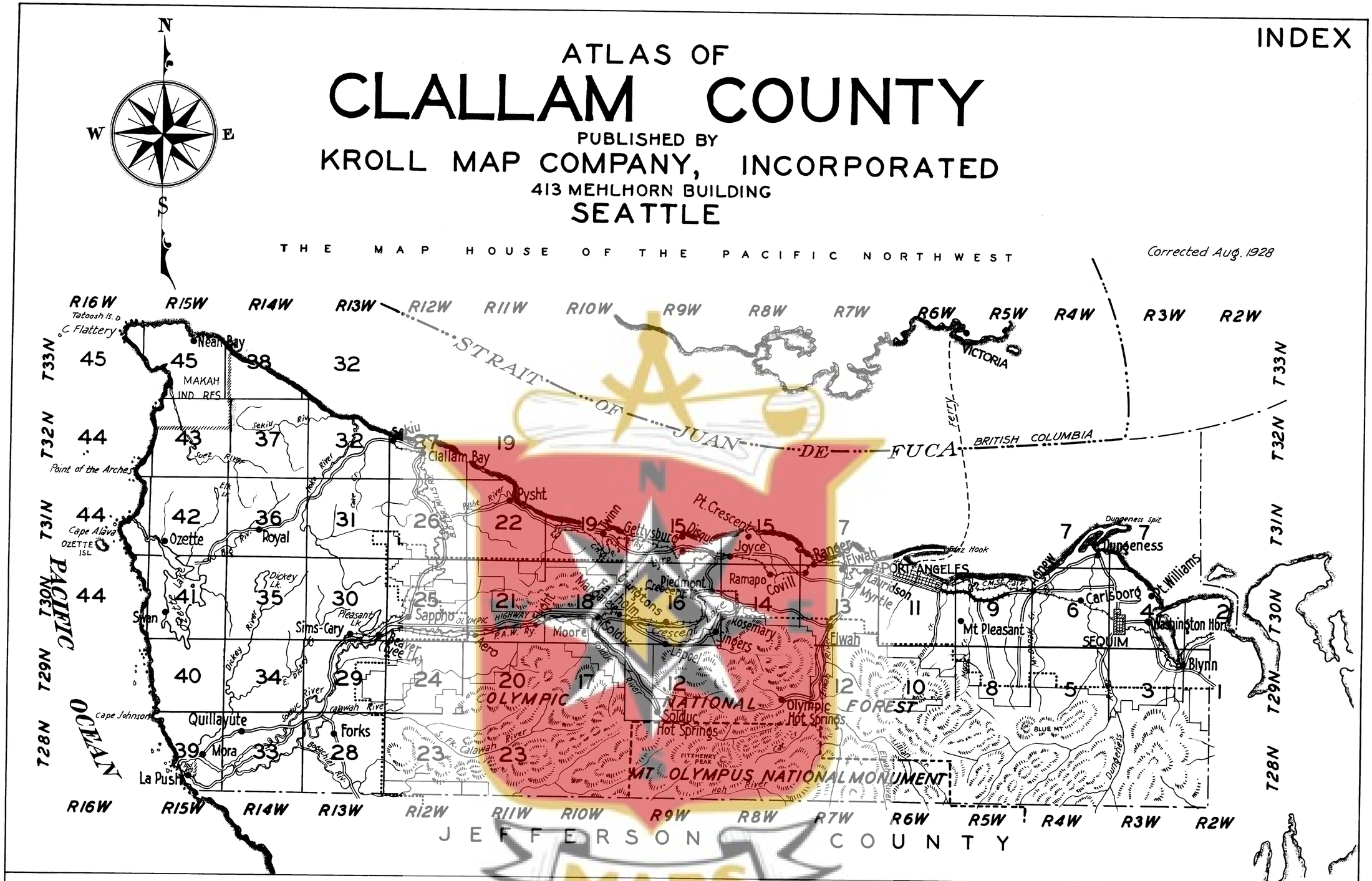

SUBDIVISION OF A SECTION

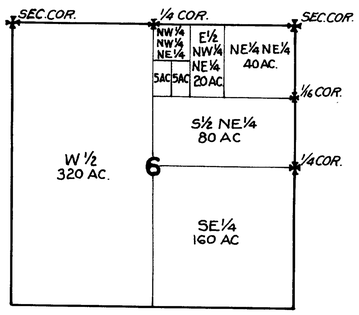

INSTRUCTIONS FOR THE USE OF ATLAS

TO LOCATE A PIECE OF PROPERTY FROM A GIVEN LEGAL DESCRIPTION PROCEED AS FOLLOWS: THE PROPERTY TO BE LOCATED, FOR EXAMPLE, IS DESCRIBED AS THE SE 1/4 OF SECTION 6 IN TOWNSHIP 26 NORTH, RANGE 12 WEST. BY REFERENCE TO THE INDEX YOU FIND THE TOWNSHIP NUMBERS LISTED ALONG THE SIDES, AND THE RANGE NUMBERS ALONG THE TOP AND BOTTOM OF THE CONVENIENT SMALL SCALE INDEX MAP. BY FINDING TOWNSHIP 26 NORTH ON THE SIDE AND TRACING HORIZONTALLY ACROSS THE MAP TO A POINT WHERE THE INTERSECTION WITH THE RANGE 12 WEST COLUMN OCCURS, YOU FIND THE PAGE NUMBER 24 GIVEN. ON PAGE 24 THE SECTIONS ARE ALL SHOWN WITH PROPER DIVISIONS OF PROPERTY AND THE CORRESPONDING OWNERSHIP FOR TOWNSHIP 26 NORTH, RANGE 12 WEST.

IN THE EVENT OF EXCEEDINGLY SMALL TRACTS, WHERE IT IS PRACTICALLY IMPOSSIBLE TO LETTER THE OWNERSHIP IN THE TRACT, NUMBERS ARE SUBSTITUTED FOR THE NAMES. CORRESPONDING NUMBERS ARE THEN PROVIDED IN A PANEL ON THE RIGHT MARGIN OF THE PAGE. THESE ARE FOLLOWED BY THE PROPER OWNERSHIPS OF THE RESPECTIVE PROPERTIES.

THE NUMBERS OF THE PAGES ADJACENT TO AN ATLAS SHEET ARE INDICATED IN SMALL CIRCLES DESCRIBED ON EACH SIDE OF A TOWNSHIP.

INDEX TO TOWNS

NAME	SEC.	TWP.	RGE.	PG.	NAME	SEC.	TWP.	RGE.	PG.
AERO	31	30	11	21	MYRTLE	11	30	7	13
AGNEW	7	30	4	6	NEAH BAY	10	33	15	45
BEAVER	36	30	13	30	OVINGTON'S	29	30	9	16
BLYNN	12	29	3	3	OZETTE	29	31	15	42
CARLSBORG	15	30	4	6	PIEDMONT	14	30	9	16
CLALLAM	20	32	12	27	PORT ANGELES (COUNTY SEAT)		30	6	11
CLALLAM BAY	20	32	12	27	PORT CRESCENT	20	31	8	15
COVILLE	6	30	7	13	PORT WILLIAMS	15	30	3	4
CRESCENT	10	30	9	16	PYSHT	10	31	11	22
DISQUE	36	31	9	15	QUILLAYUTE	8	28	14	33
DUNGENESS	25	31	4	7	RAMAPO	3	30	8	14
ELWAH	29	30	7	13	RANGER	32	31	7	7
FAIRHOLM	30	30	9	16	ROSEMARY	26	30	9	16
FLIGHT	25	30	11	21	ROYAL	21	31	14	36
FORKS	9	28	13	28	SAPPHO	29	30	12	25
GETTYSBURG	27	31	9	15	SEKIU	19	32	12	27
JOYCE	31	31	8	15	SEQUIM	19	30	3	4
LAPOEL	32	30	9	16	SIMS-CARY	34	30	13	30
LA PUSH	27	28	15	39	SINGERS	35	30	9	16
LAURIDSEN	1	30	7	13	SOLDUC	23	30	10	18
LYRE	27	31	9	15	SOLDUC HOT SPRINGS	32	29	9	12
MANGANESE	24	30	10	18	SWAN	29	30	15	41
MORA	22	28	15	39	TWIN	23	31	10	19
MT PLEASANT	30	30	5	9	WASHINGTON HARBOR	22	30	3	4

KROLL'S ATLAS OF CLALLAM COUNTY, WASH.

T. 29 N. R 3 W

SCALE 2" = 1 MILE KROLL MAP CO., 413-14-15 MEHLHORN BLDG., SEATTLE Corrected Aug. 1928

LEGEND

County Road		School	S
Railway - Steam		Church	Ch
" - Elect.		Cemetery	Cem
Trail		Gov. Lot No	3
Town Limits		Section No	40.17 / 24
River			

№	Name	Acres
1	Joe Almaden	1.
2	M. Leonard	1.
3	P.B. Gedelman	.50
4	F. Severn & F. Delaney	4.41
5	J. Whittingslow	2.14
6	Frank Leonard	6.56
7	John Sylvia	.51
8	L. Zaccardo	.68
9	Antoni Moniz	1.04
10	Frank Delaney	.97
11	M. Zaccardo	1.64
12	Dilla Zaccardo	2.31
13	Lillian H. Gibbs	1.17
14	L. Zaccardo	1.03
15	L. Zaccardo & G. Sylvia	1.52
16	A. Maraldo & F. Dawson	2.18
17	Joseph Almaden	2.20
18	Luigi Zaccardo	2.58
19	E.D. Severn	2.86
20	L. Zaccardo	2.
21	James W. Nason	1.
22	H.B. Billis	2.80
23	D.D. Billis	2.80
24	N.J. Lucier	.50

KROLL'S ATLAS OF CLALLAM COUNTY, WASH.

T. 30 N. R 3 W

SCALE 2" = 1 MILE KROLL MAP CO., 413-14-15 MEHLHORN BLDG., SEATTLE Corrected Aug. 1928

LEGEND

County Road		School	S
Railway - Steam		Church	Ch.
" - Elect		Cemetery	Cem
Trail		Gov Lot No.	3 4017
Town Limits		Section No	24
River			
Olympic Highway	O. H.		

No	Name	Acres
1	Fred Hall	1.
2	M. McGinnis	1.
3	Clallam County	2.
4	COOKS ADD	
5	McDONALDS ADD	
6	John F. Camp	11.70
7	Clallam County	1.04
8	C.C. Henry	4.54

KROLL'S ATLAS OF CLALLAM COUNTY, WASH.

T. 29 N. R 4 W

SCALE 2" — 1 MILE KROLL MAP CO. 413-14-15 MEHLHORN BLDG. SEATTLE corrected Aug. 1928

LEGEND

County Road		School	S
Railway - Steam		Church	Ch.
" - Elect.		Cemetery	Cem
Trail		Gov Lot No	4017
Town Limits		Section No	24
River			

№	Name	Acres
1	G. Lawrence	250
2	C. W. Lawrence	150
3	Hayes Evans	250

Frederick Elves
Thomas H. Guptill
W. G. Broughton
Carlsborg Mills & Tbr. Co.
Iver Olsen
Chris. Decker
Carlsborg Mill & Timber Co.
H. B. Hill
Geo. D. May
J. E. Rodgers
James H. Davidson
Mrs. J. Corliff et ux
C. W. Lawrence
Bertha Fowler
David Duncan
William J. Smalk
H. C. Hanson
J. L. Burrows
Clallam County
L. E. Munn
M. Cameron
Gate City Lodge No 65 K.P.
Benjamin J. Schmidt
N. E. O'Brien
Z. J. Barker
Ethel & Della McPherson
A. L. Weaver
Chas J. Dahlstrom
Lawrence
William J. Reynolds
Chas. Lawrence
J. E. Campbell
Clallam County
Carlsborg Mills & Tbr. Co.
Ella Davis
Henry Maybee
Bartholomew & Rotluff
Caspar Egloff
Eva B. Drury
E. F. Kehr
U. S.
Mabel A. Breece
Chas. H. Allen
J. Ingram
T. Tiller
A. M. Hart
Fish Hatchery
C. J. Dahlstrom
C. C. Henry
Charles Allen
Charles H. Allen
Chas. H. Allen
L. A. Machenheimer
John Bush
Geo. Kehr
Pearl C. Belfield Trustee
B. H. Sherbeyman et ux
Chas. H. Allen
Washington State Bank
B. M. Butler
Chas. A. Machenheimer
State
E. A. & Hulda Knolle
W. E. Bonnell
Louis Kling
F. W. Machenheimer
Albert Boutfleur
Susan Baum et al
B. C. Marble
Gate City Lodge #65 K. of P.
F. A. Jensen
Harry Peterson et al
Ernest B. Harriman
Clallam Co. Cole & Pt. Crescent
Lewis Co.
Clallam Co. L.A. Co. Pt. Crescent
Hayes Evans
Lawrence
Clay Lawrence
Chas. H. Allen
Charles H. Allen
Charles H. Allen
Charles H. Allen
Chas. H. Allen
U. S.
U. S.
U. S.

KROLL'S ATLAS OF CLALLAM COUNTY, WASH.

T. 30 N. R 4 W

SCALE 2' = 1 MILE

KROLL MAP CO., 413-14-15 MEHLHORN BLDG., SEATTLE

Corrected Aug. 1928

LEGEND

County Road		School	S
Railway - Steam		Church	Ch
" - Elect.		Cemetery	Cem
Trail		Gov. Lot No.	3
Town Limits		Section No.	407 / 24
River			

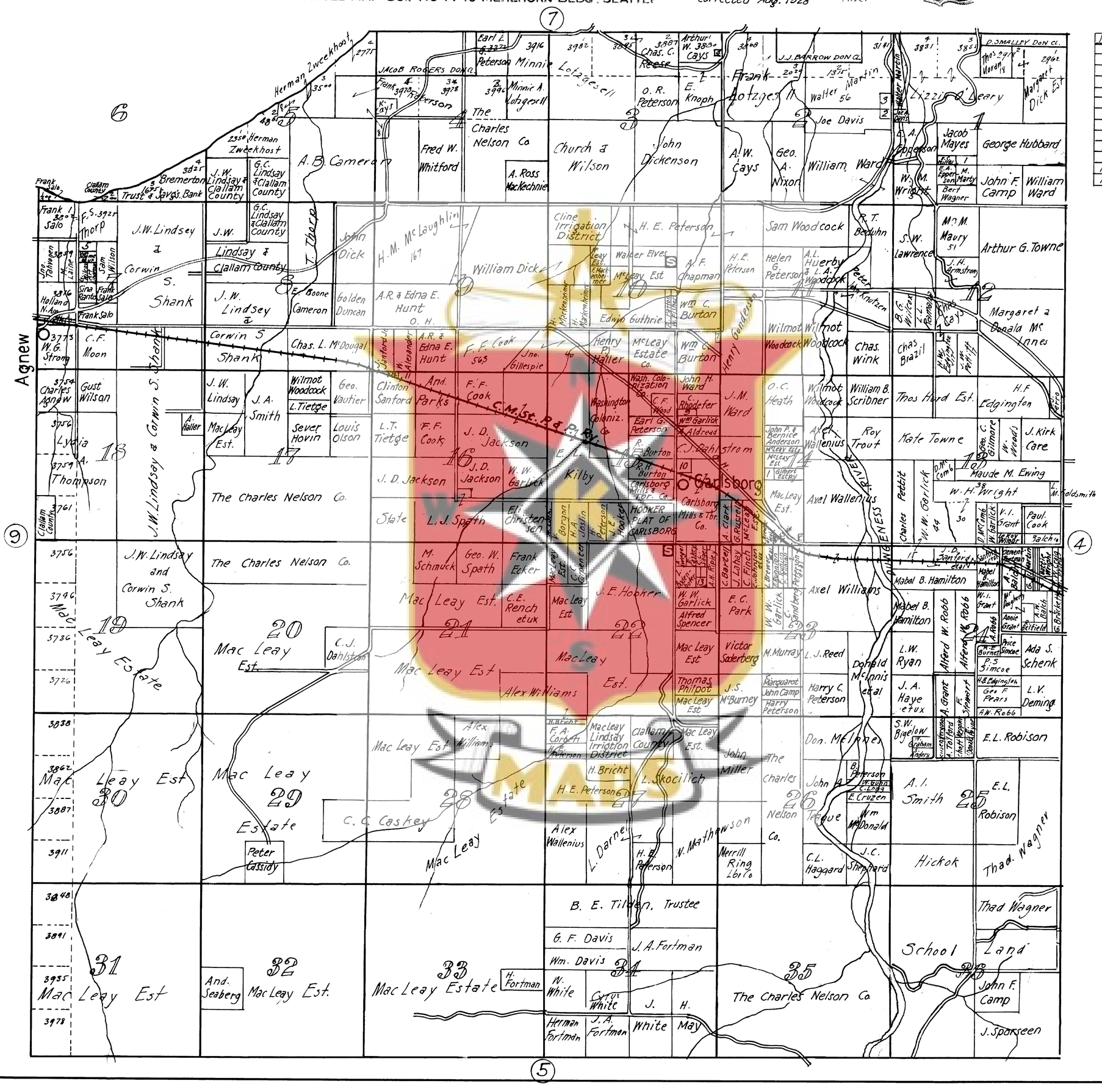

No.	Name	Acres
1	C. M. Thompson	5.
2	Joe A. Davis	1.88
3	Walter Martin	2.12
4	Clallam County	1.
5	Gust. Pastlia	5.
6	Jane Cable	2.50
7	Frank Swanson	2.
8	P. Roman	2.42
9	Marc. H. McKee, et ux	.93
10	I. A. Stevens	4.69
11	W. J. Alexander	4.90
12	James Sanford	1.67
13	J. A. Ripley	2.50

KROLL'S ATLAS OF CLALLAM COUNTY, WASH.

T. 31 N. R 7 W.

SCALE 2" — 1 MILE

KROLL MAP CO., 413-14-15 MEHLHORN BLDG., SEATTLE

Compiled 1912
Corrected Aug. 1928

LEGEND

County Road		School	S
Railway - Steam		Church	Ch
" - Elect		Cemetery	Cem
Trail		Gov Lot No	4 Gov
Town Limits		Section No	24
River			

Nº	Name	Acres
1	A. J. Norling	2.50
2	G. M. Lauridson	2.50

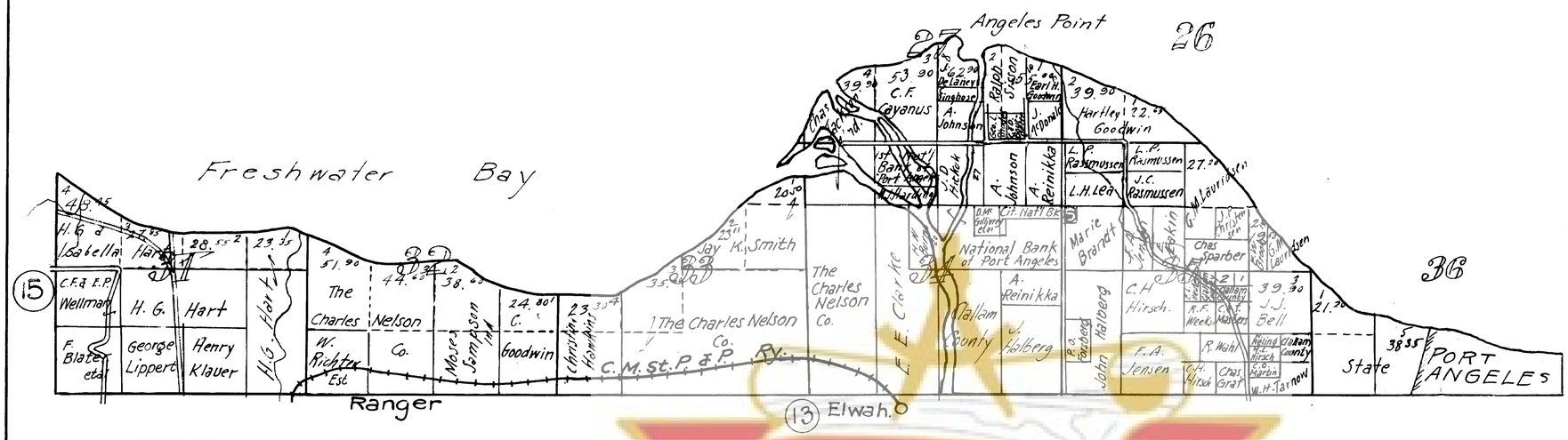

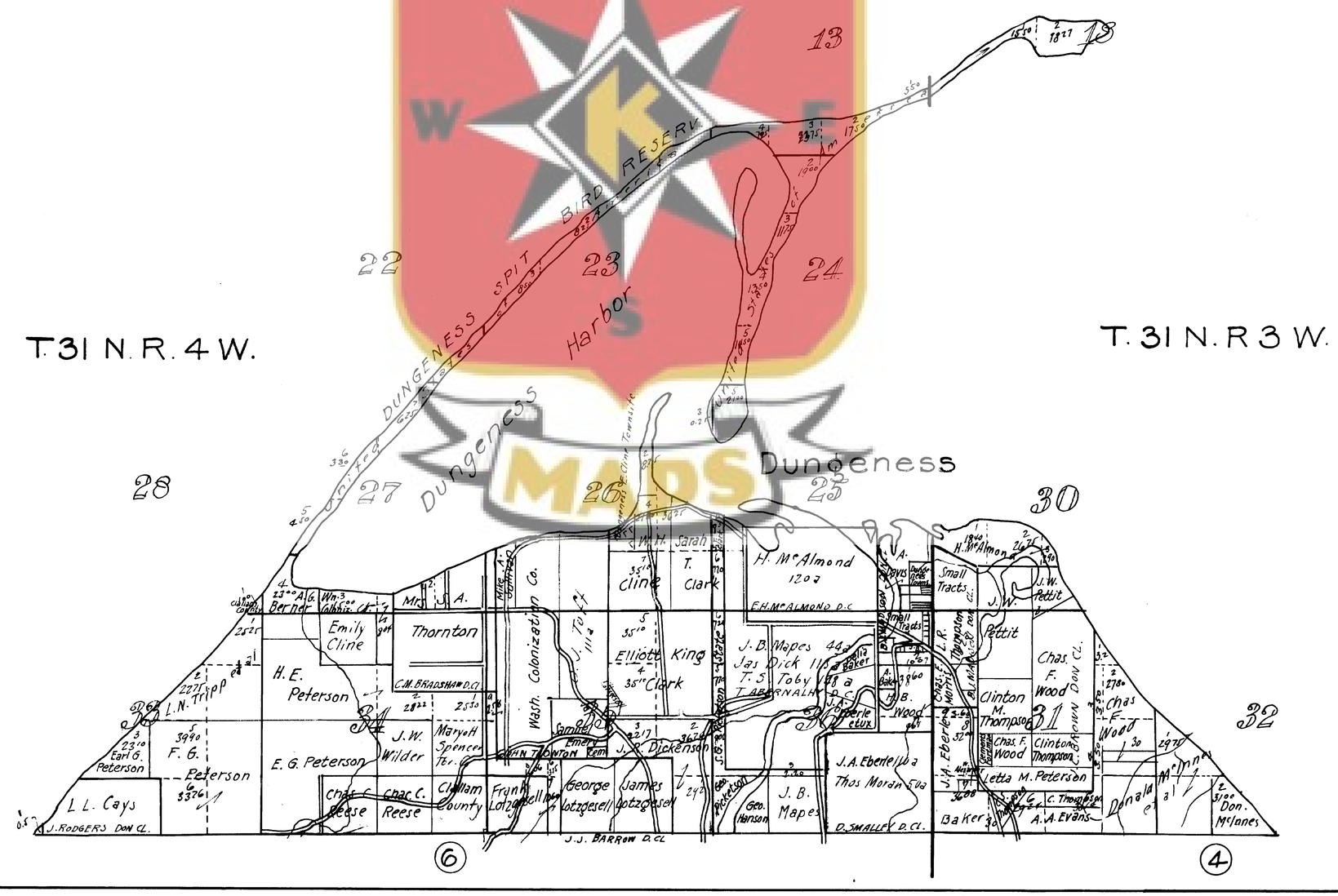

KROLL'S ATLAS OF CLALLAM COUNTY, WASH.

T. 29 N. R 5 W

SCALE 2" = 1 MILE KROLL MAP CO., 413-14-15 MEHLHORN BLDG., SEATTLE Corrected Aug. 1928

LEGEND

County Road		School	S
Railway - Steam		Church	Ch
- Elect		Cemetery	Cem
Trail		Gov. Lot No	4017
Town Limits		Section No	4
River			



KROLL'S ATLAS OF CLALLAM COUNTY, WASH.

T. 30 N. R 5 W

SCALE 2" = 1 MILE

KROLL MAP CO., 413-14-15 MEHLHORN BLDG., SEATTLE

Corrected Aug. 1928

LEGEND

County Road		School	S
Railway - Steam		Church	Ch.
" - Elect		Cemetery	Cem
Trail		Gov. Lot No.	4017
Town Limits		Section No	24
River			
Paving			

No	Name	Acre
1	Ed Hagen	6.
2	Fairview C.E.S.E. Assn.	.59
3	Ella A. Beahan	1.84
4	ANGELES HEIGHTS ADD	
5	F.A. Jensen	5.
6	H.O. Erickson	5.
7	J. Stewart	2.50
8	M.L. Peterson	2.50
9	Clallam County	5.

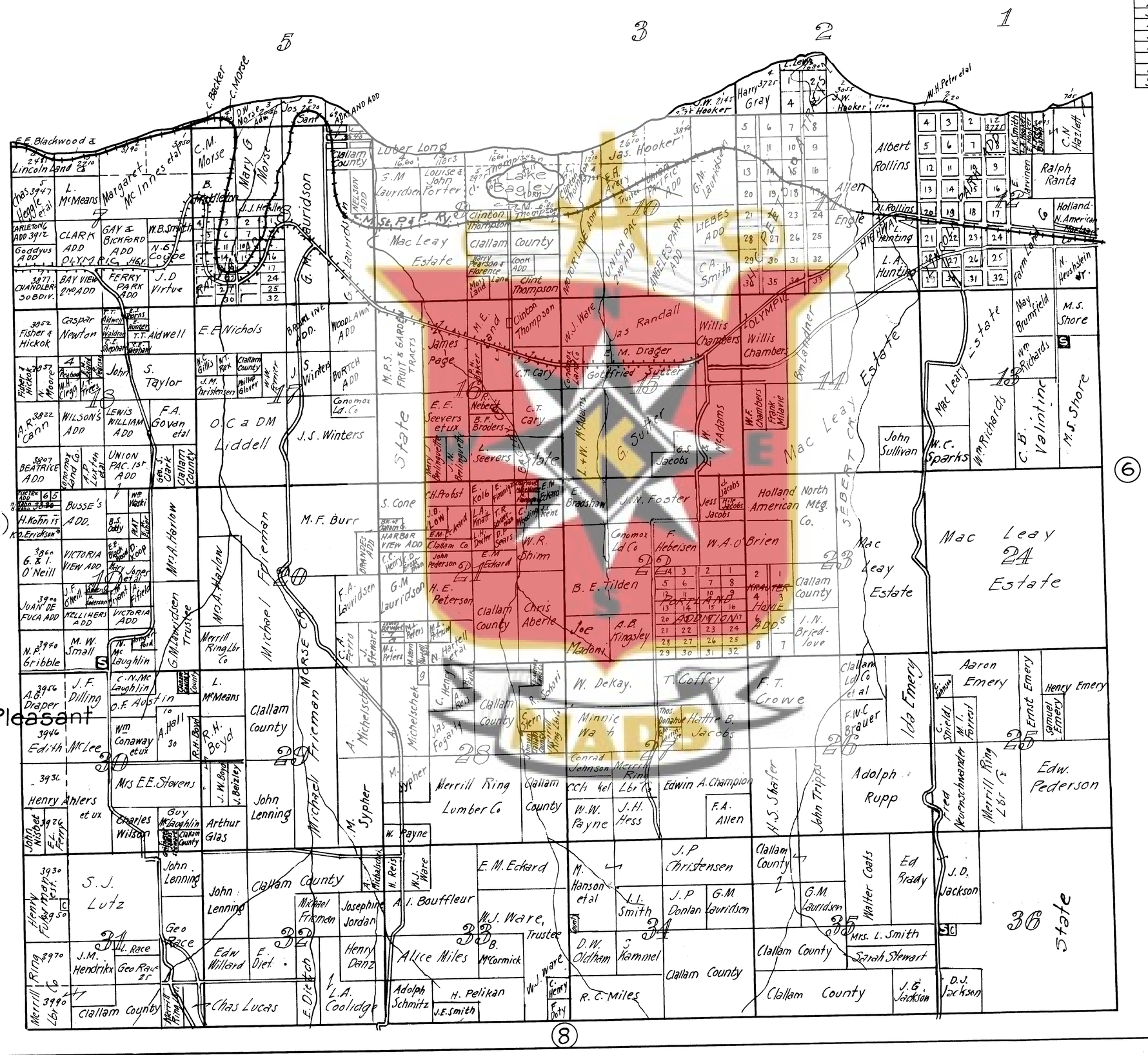

KROLL'S ATLAS OF CLALLAM COUNTY, WASH.

T. 29 N. R 6 W.

SCALE 2" = 1 MILE

KROLL MAP CO., 413-14-15 MEHLHORN BLDG., SEATTLE

Corrected Aug. 1928

LEGEND

County Road		School	S
Railway - Steam		Church	Ch
" - Elect		Cemetery	Cem
Trail		Gov. Lot No	3 4017
Town Limits		Section No	24
River			

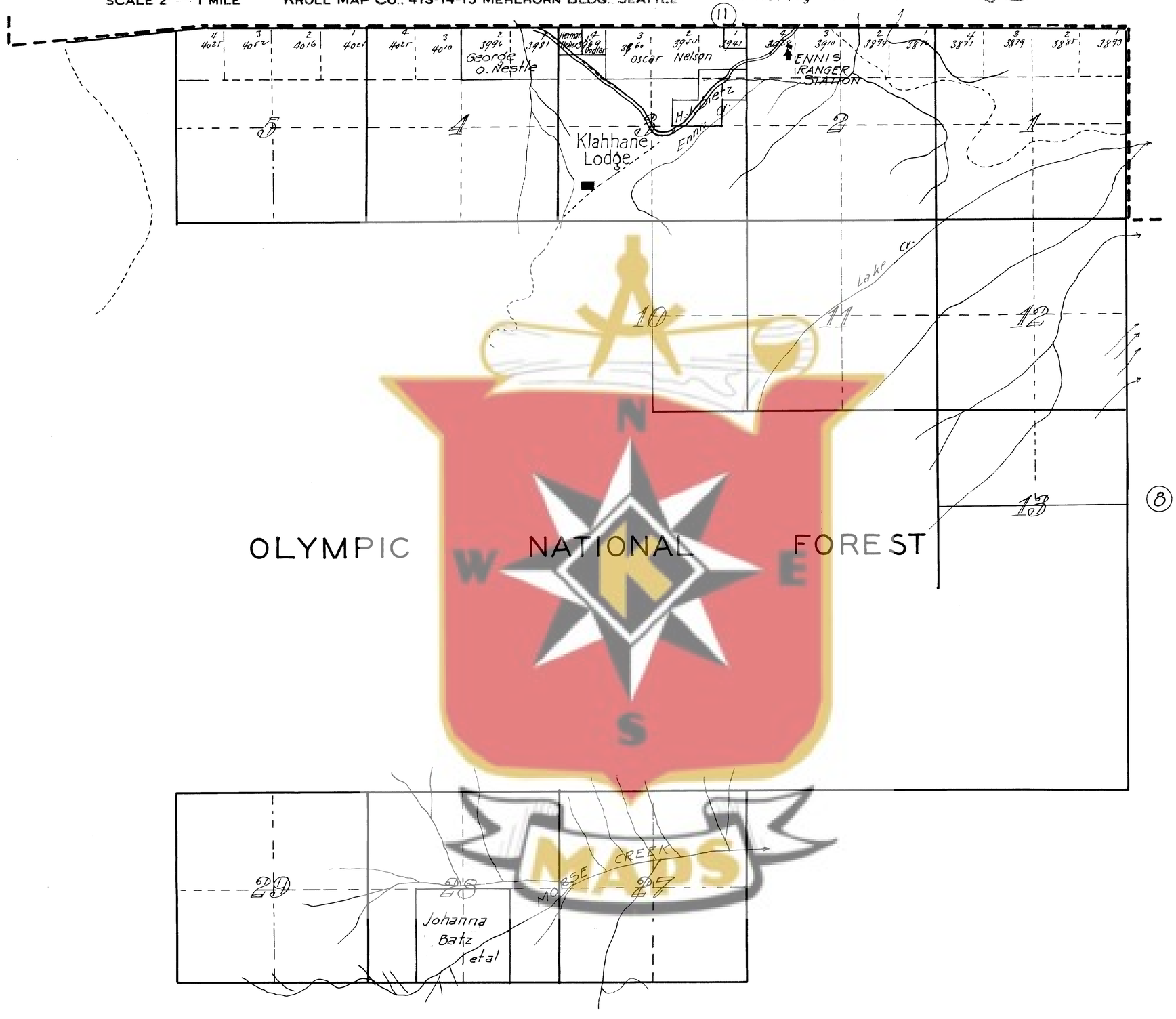

KROLL'S ATLAS OF CLALLAM COUNTY, WASH.

T. 30 N. R 6 W.

SCALE 2' = 1 MILE

KROLL MAP CO., 413-14-15 MEHLHORN BLDG., SEATTLE

Corrected Aug. 1928

LEGEND

County Road		School	S
Railway - Steam		Church	Ch.
" - Elect		Cemetery	Cem
Trail		Gov. Lot No.	3
Town Limits		Section No	24
River			
Paving			

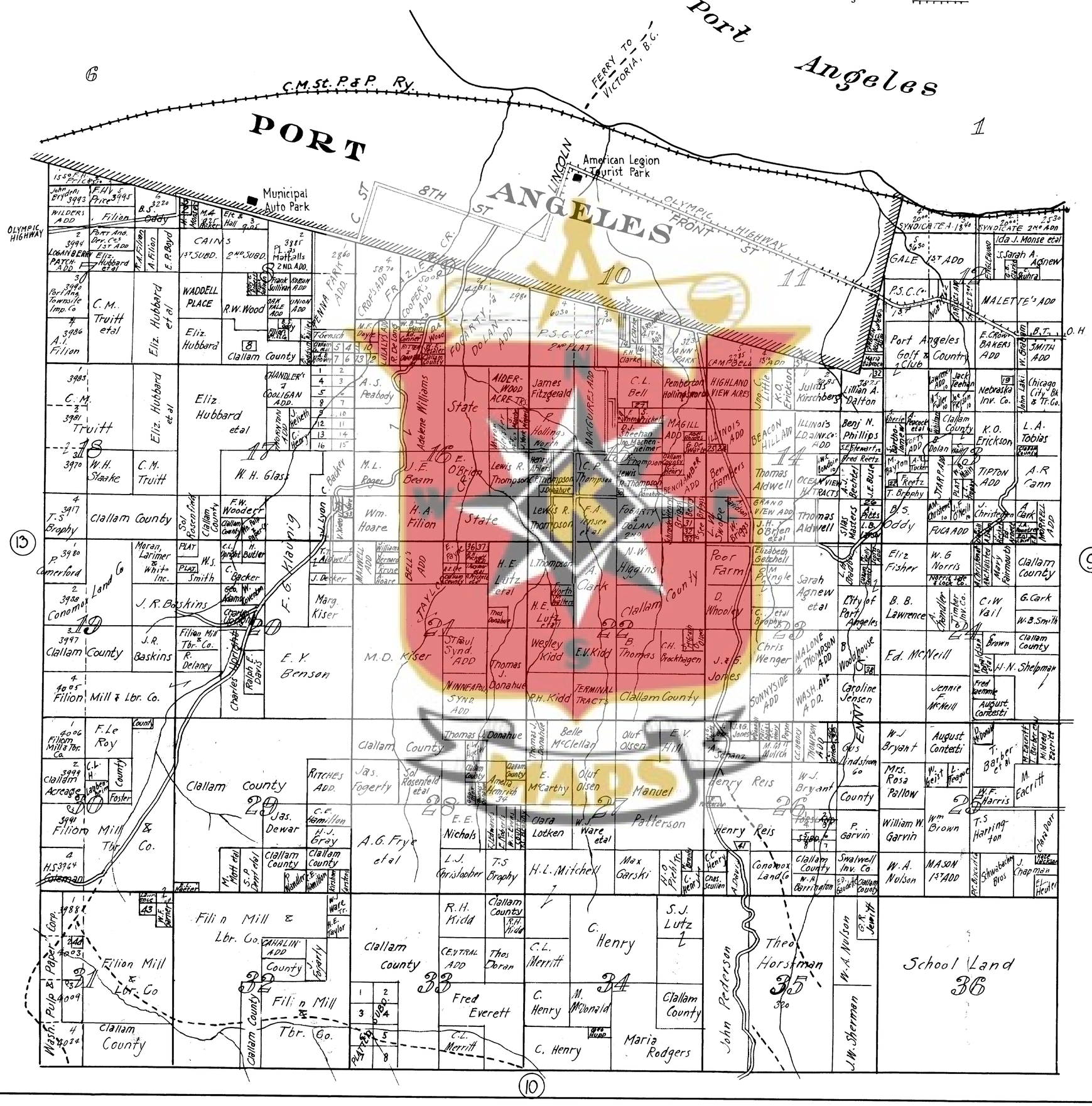
Port Angeles
PORT ANGELES
C.M.St.P.&P. Ry.
FERRY TO VICTORIA, B.C.
Municipal Auto Park
American Legion Tourist Park
OLYMPIC HIGHWAY
OLYMPIC FRONT ST HIGHWAY
LINCOLN
8TH ST
C ST
Port Angeles Golf & Country Club
Clallam County
Clallam County Land Co
Filion Mill & Lbr. Co.
Wash. Pulp & Paper Corp.
School Land 36
Theo Horstman 35
John Pederson
Maria Rodgers
Fred Everett
C. Henry
Henry Reis
Manuel Patterson
Belle McClellan
Olof Olsen
Jas. Dewar
Jas. Fogerty
A.G. Frye etal
Sol Rosenfeld etal
E. E. Nichols
L.J. Christopher
T.S Brophy
H.L. Mitchell
Max Garski
Clara Lotken
W.J. Ware etal
E. McCarthy
Thomas J. Donahue
Wesley Kidd
R.H. Kidd
E.V. Kidd
Thomas Aldwell
Benj N. Phillips
Lillian A. Dalton
Julius Kirschberg
Ben Chamberlin
Poor Farm
D. Whooley
J. & B. Jones
Chris Wenger
Sarah Agnew etal
City of Port Angeles
Caroline Jensen
Ed. McNeill
Jennie F. McNeill
B. B. Lawrence
Elizabeth Gatchell
Elizabeth Kingle
Elizabeth Fisher
W. G. Norris
Norris Lock & Lock Co.
Clallam County
G. Cark
W. B. Smith
H. N. Shelpman
August Contesti
W.J. Bryant
Mrs. Rosa Pallow
William W. Garvin
W. A. Nulson
MASON 1ST ADD
Wm Brown
T.S Harrington
P. Garvin
Swalwell Inv. Co
Conomox Land Co
Clallam County
N.H. Garrington
Chas. Scullen
Max Garski
H.L. Mitchell
C.L. Merritt
C. Henry
M. McDonald
Maria Rodgers
S.J. Lutz
R.H. Kidd
Thos Doran
CENTRAL ADD
Filion Mill & Lbr. Co.
Filion Mill Tbr. Co.
Filion Mill & Lbr. Co
Filion Mill Tbr. Co.
Filion Mill & Lbr. Co.
Clallam County
Clallam County
Clallam County

KROLL'S ATLAS OF CLALLAM COUNTY, WASH.

T. 29 N. R 9 W.

SCALE 2" = 1 MILE (16) KROLL MAP CO., 413-14-15 MEHLHORN BLDG., SEATTLE

Corrected Aug. 1928

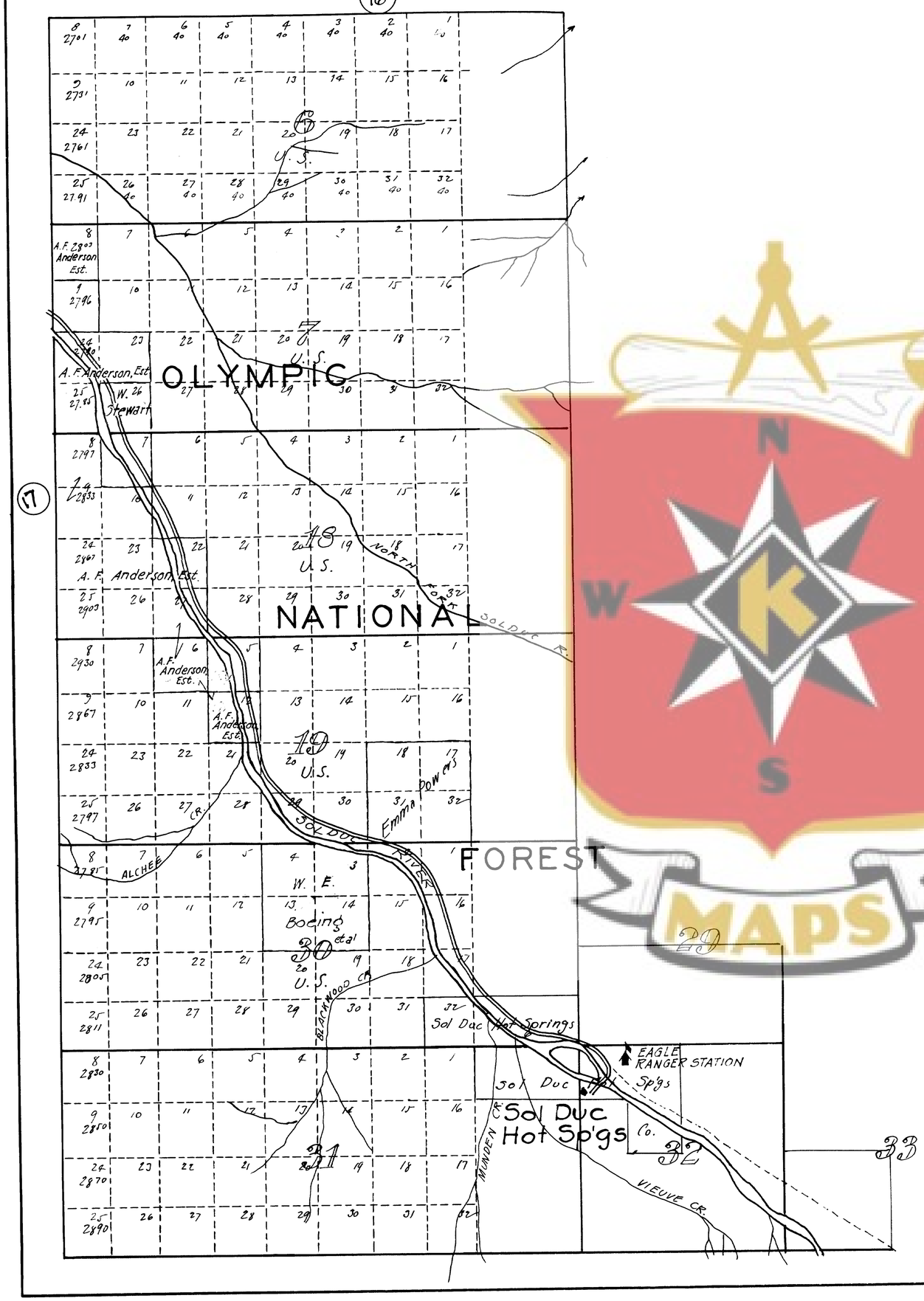

LEGEND

County Road		School	S
Railway · Steam		Church	Ch.
" · Elect		Cemetery	Cem
Trail		Gov Lot No	3
Town Limits		Section No	4017 24
River			

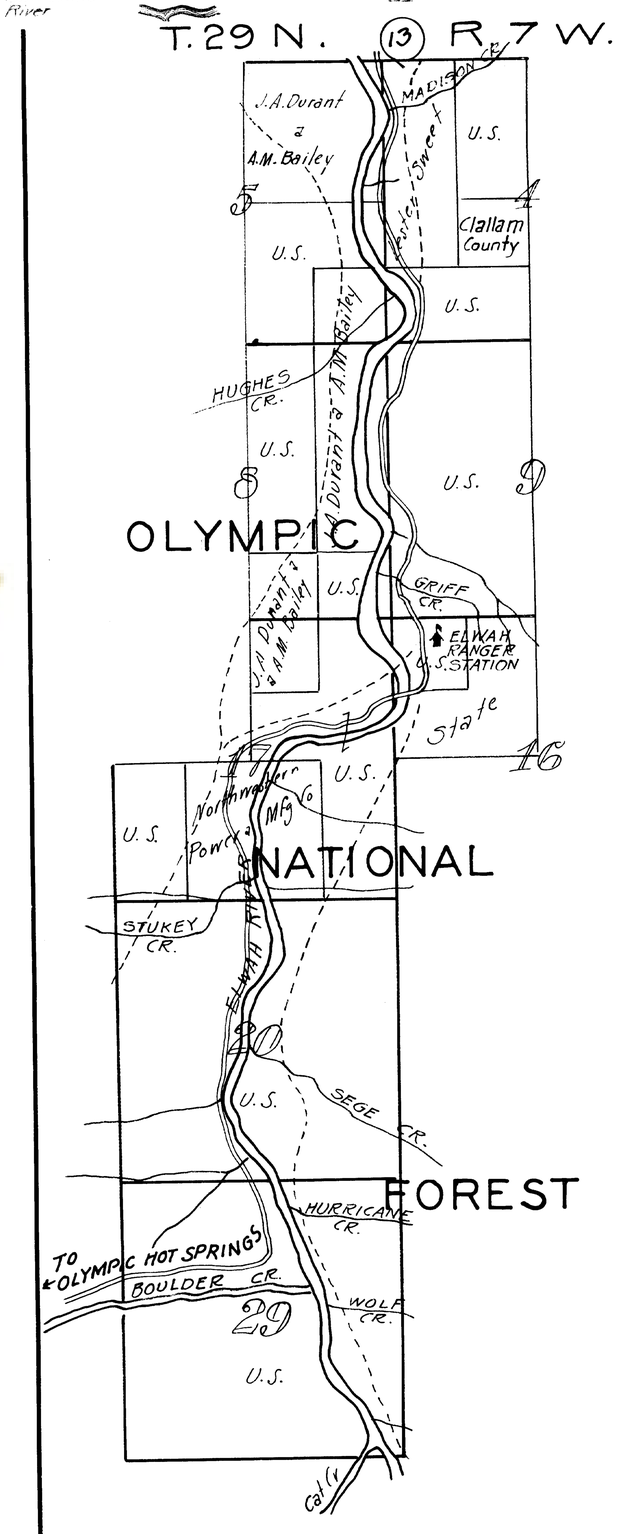

KROLL'S ATLAS OF CLALLAM COUNTY, WASH.

T. 30 N. R 7 W

SCALE 2" = 1 MILE

KROLL MAP CO., 413-14-15 MEHLHORN BLDG., SEATTLE

(7) Corrected Aug. 1928

LEGEND

County Road		School	S
Railway - Steam		Church	Ch.
" - Elect.		Cemetery	Cem
Trail		Gov Lot No	3
Town Limits		Section No	4017 24
River			

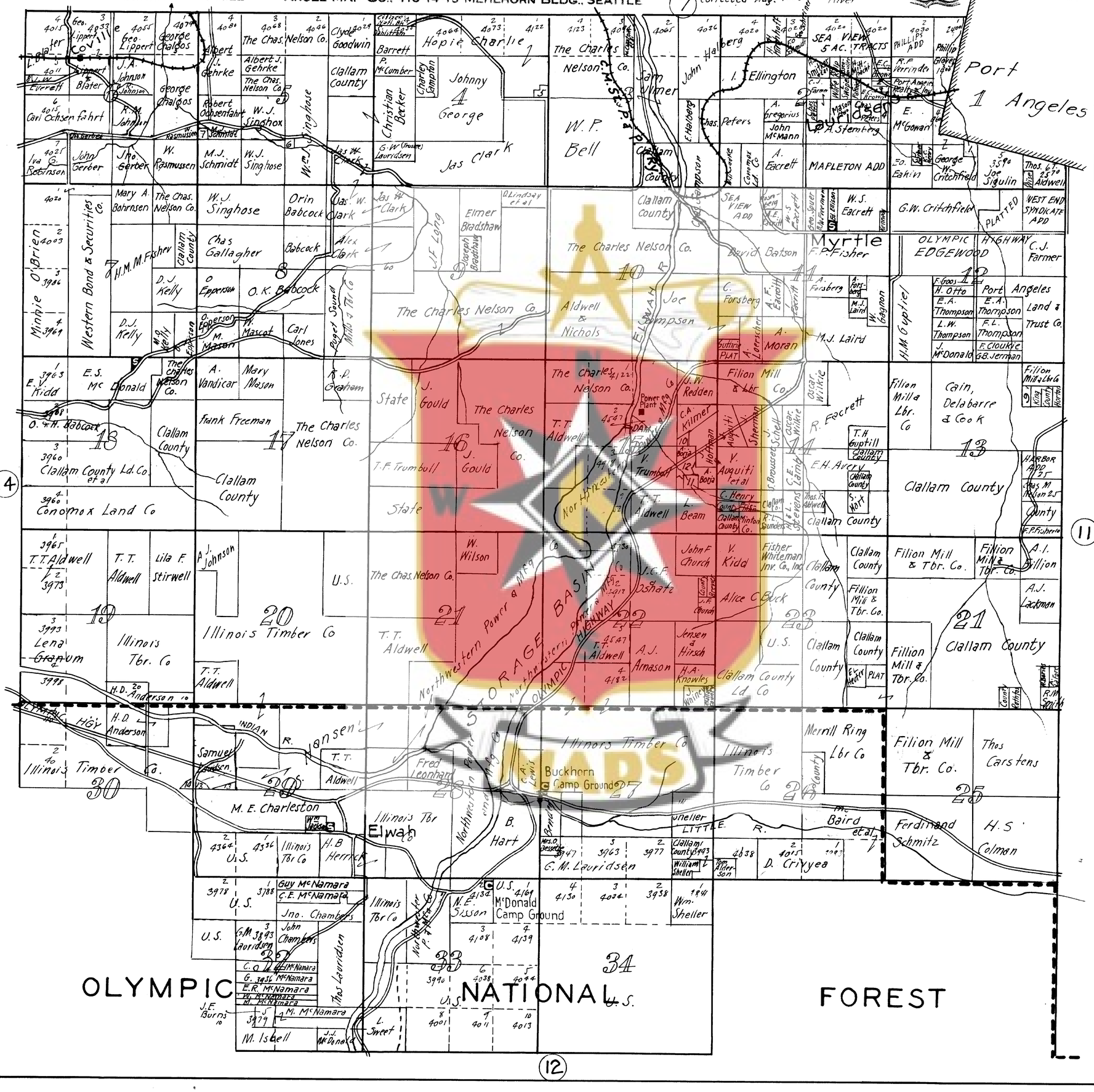

No	Name	Acres
1	Joe Segulin	2.
2	W.T. Everett	2.
3	Lillian Everett	1.77
4	Port Angeles Mining Co.	2.
5	Clallam County	2.
6	Clallam County	1.
7	Trs. for Freshw. Commun.	1.
8	Freshwater Bay Cem.	1.25
9	Sarah Grinsby	5.
10	Antero Borja	3.
11	Clallam County	4.
12	State	5.
13	H. & F. Culverwell	7.
14	H. & F. Culverwell	2.75

KROLL'S ATLAS OF CLALLAM COUNTY, WASH.

T. 30 N. R 8 W.

SCALE 2" = 1 MILE KROLL MAP CO. 413-14-15 MEHLHORN BLDG., SEATTLE Corrected Aug. 1928

LEGEND

County Road
Railway - Steam
- Elect
Trail
Town Limits
River
School
Church
Cemetery
Gov Lot No
Section No



OLYMPIC NATIONAL FOREST

KROLL'S ATLAS OF CLALLAM COUNTY, WASH.

T. 31 N. R 8 W.

SCALE 2" = 1 MILE KROLL MAP CO., 413-14-15 MEHLHORN BLDG., SEATTLE Corrected Aug. 1928

LEGEND

County Road		School	S
Railway - Steam		Church	Ch.
" - Elect.		Cemetery	Cem
Trail		Gov. Lot No.	3
Town Limits		Section No	24
River			

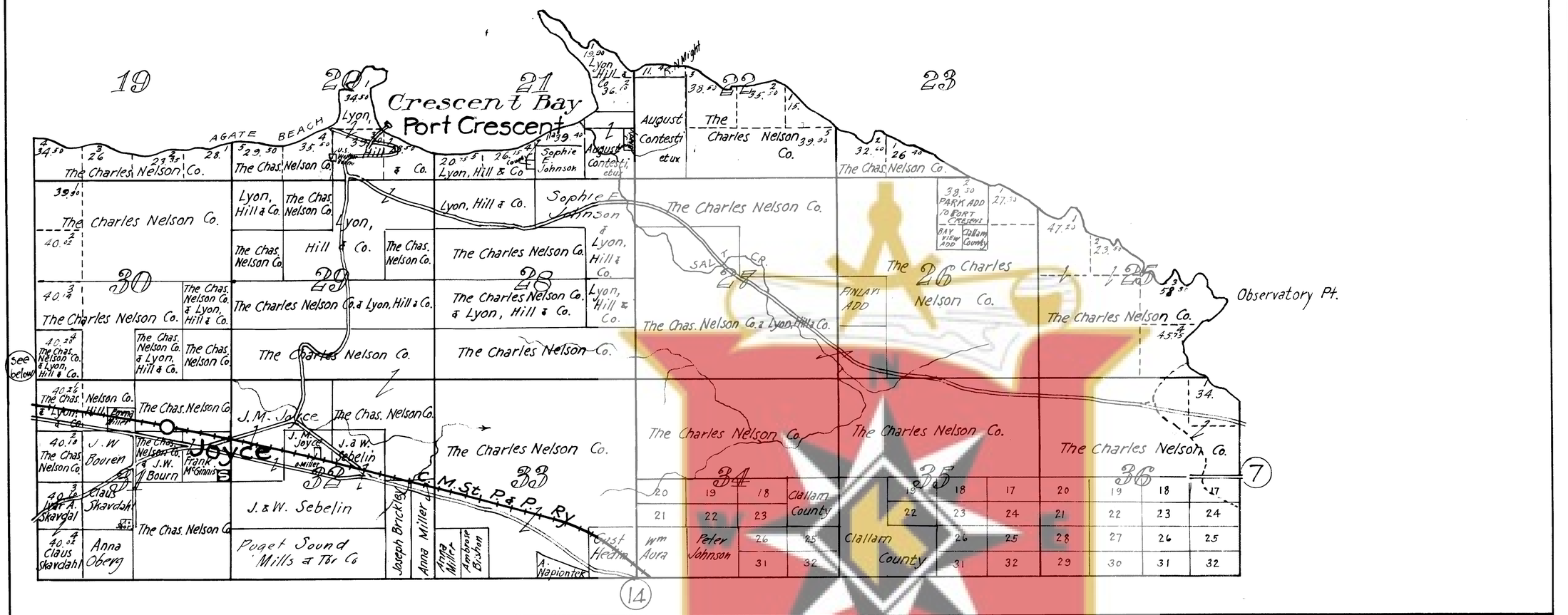

T. 31 N. R. 9 W.

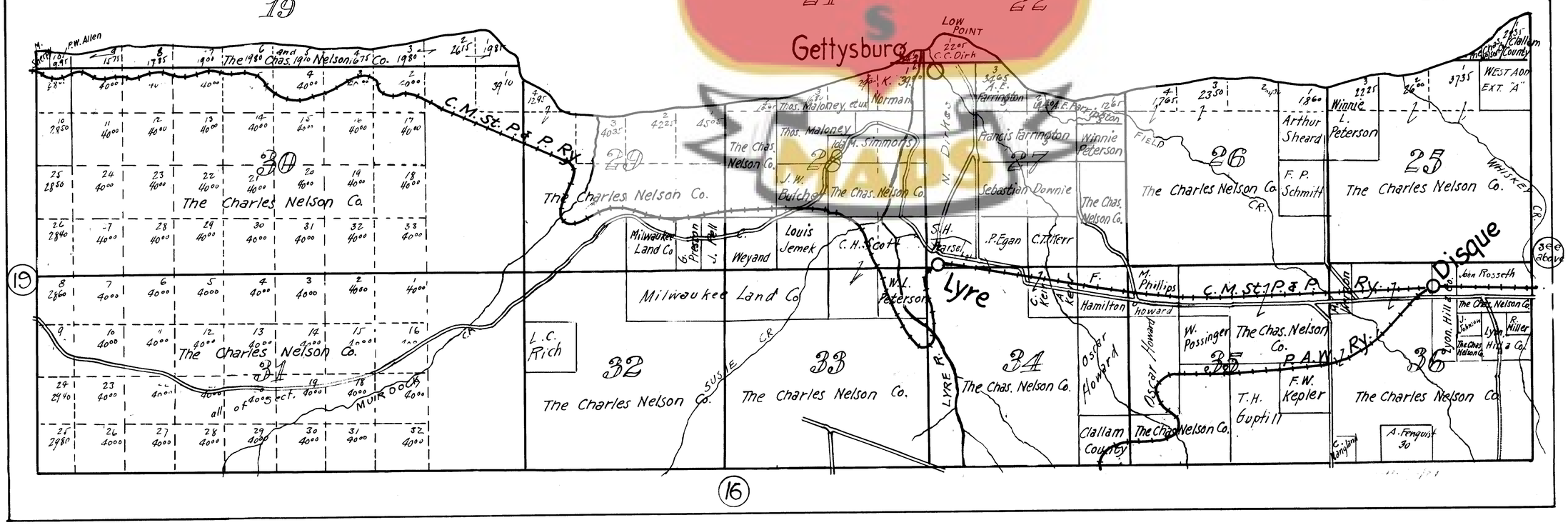

KROLL'S ATLAS OF CLALLAM COUNTY, WASH.

T. 30 N. R 9 W.

SCALE 2" — 1 MILE

KROLL MAP CO., 413-14-15 MEHLHORN BLDG., SEATTLE

Corrected Aug. 1928

LEGEND

County Road
Railway - Steam
" - Elect.
Trail
Town Limits
River
School
Church
Cemetery
Gov Lot No.
Section No

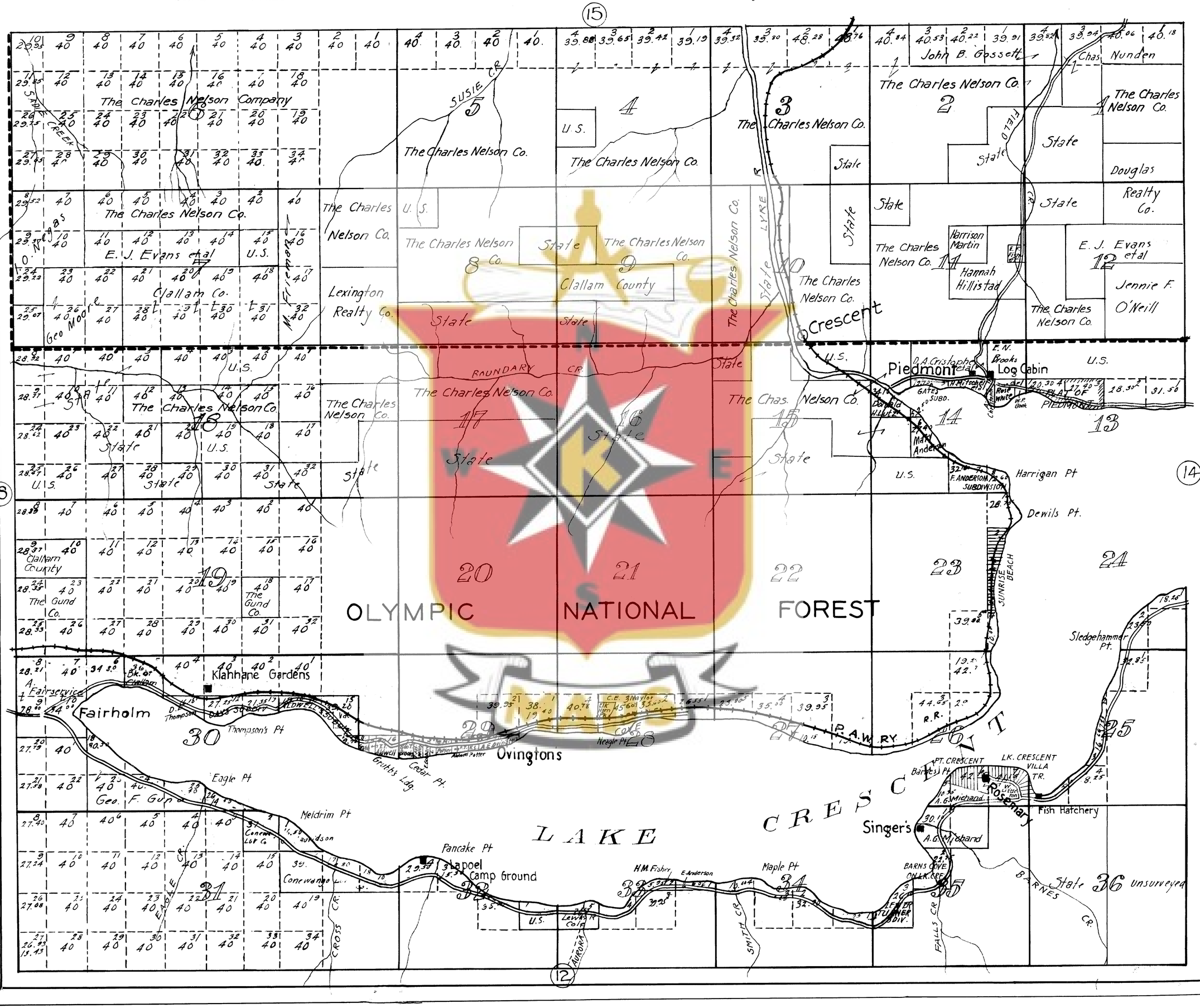

KROLL'S ATLAS OF CLALLAM COUNTY, WASH.

T. 29 N. R. 10 W.

Kroll Map Co 413-16 Mehlhorn Bldg. Seattle Wn. Corrected Aug. 1928

LEGEND

County Road		School	S
Railway - Steam		Church	Ch
" - Elect		Cemetery	Cem
Trail		Gov Lot No.	3
Town Limits		Section No	1917 24
River			

OLYMPIC NATIONAL FOREST
N W E S
MAPS

KROLL'S ATLAS OF CLALLAM COUNTY, WASH.

T. 30 N. R. 10 W.

Kroll Map Co. 413 Mehlhorn Bldg Seattle Wn. Corrected Aug. 1928

LEGEND

County Road		School	S
Railway - Steam		Church	Ch.
" - Electr		Cemetery	Cem.
Trail		Gov. Lot No.	3 / 40
Town Limits		Section No.	24
River			

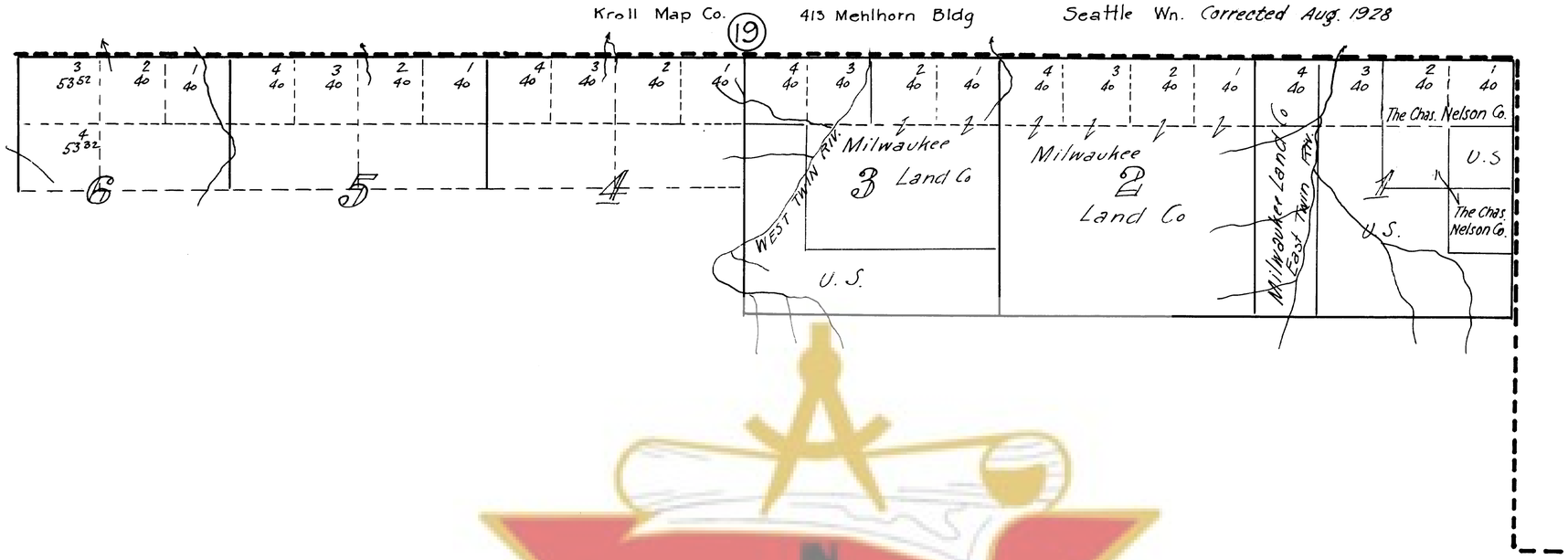

OLYMPIC NATIONAL FOREST

21

15

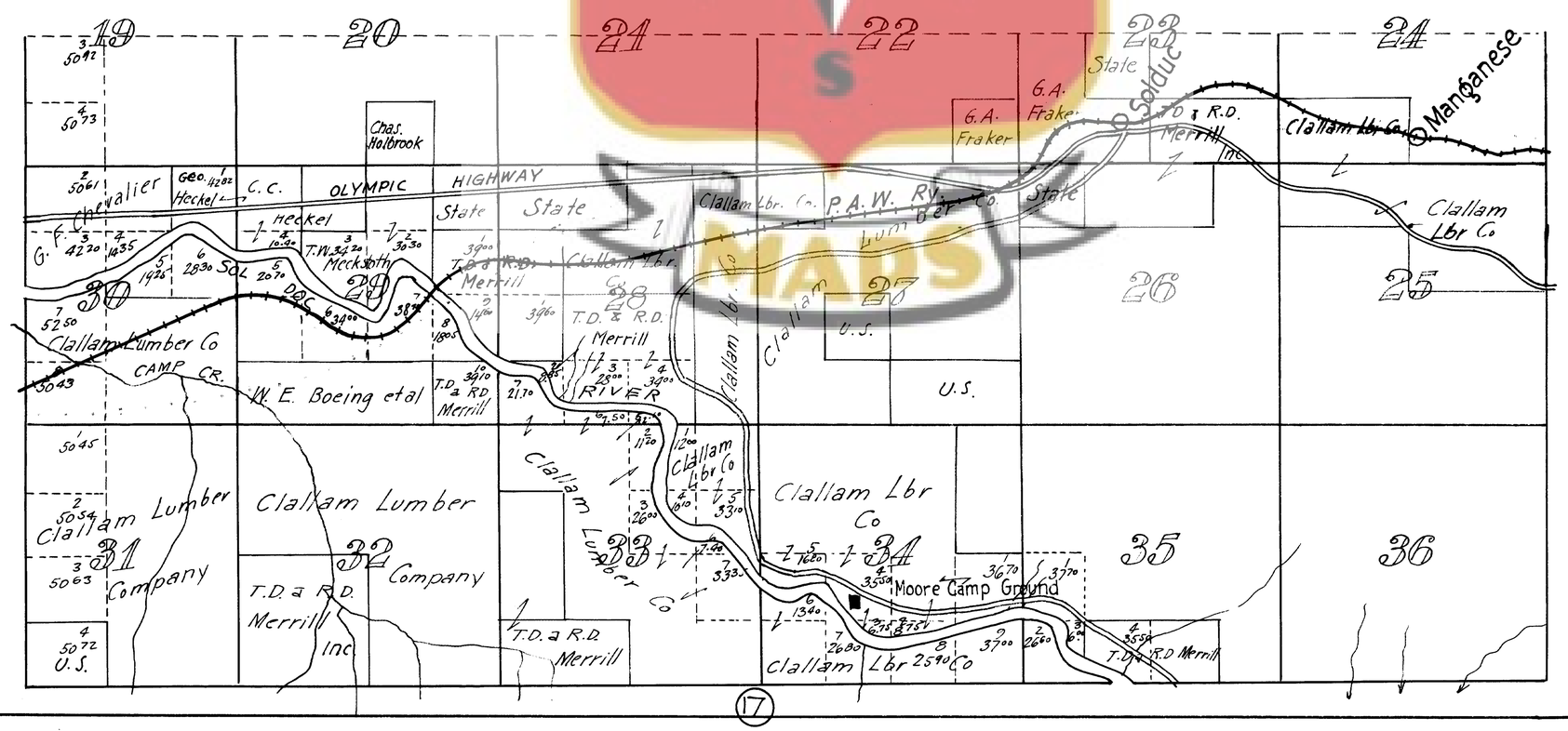

17

KROLL'S ATLAS OF CLALLAM COUNTY, WASH.

T. 32 N. R. 11 W.

Kroll Map Co 413 Mehlhorn Bldg Seattle Wn. Corrected Aug. 1928

LEGEND

County Road		School	S
Railway - Steam		Church	Ch
" - Elect		Cemetery	Cem
Trail		Gov. Lot No.	4
Town Limits		Section No.	28
River			

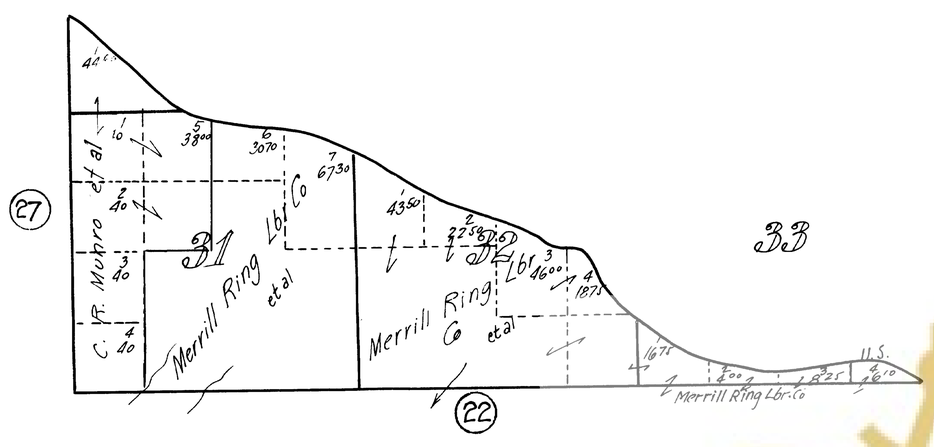

T. 31 N. R. 10 W.

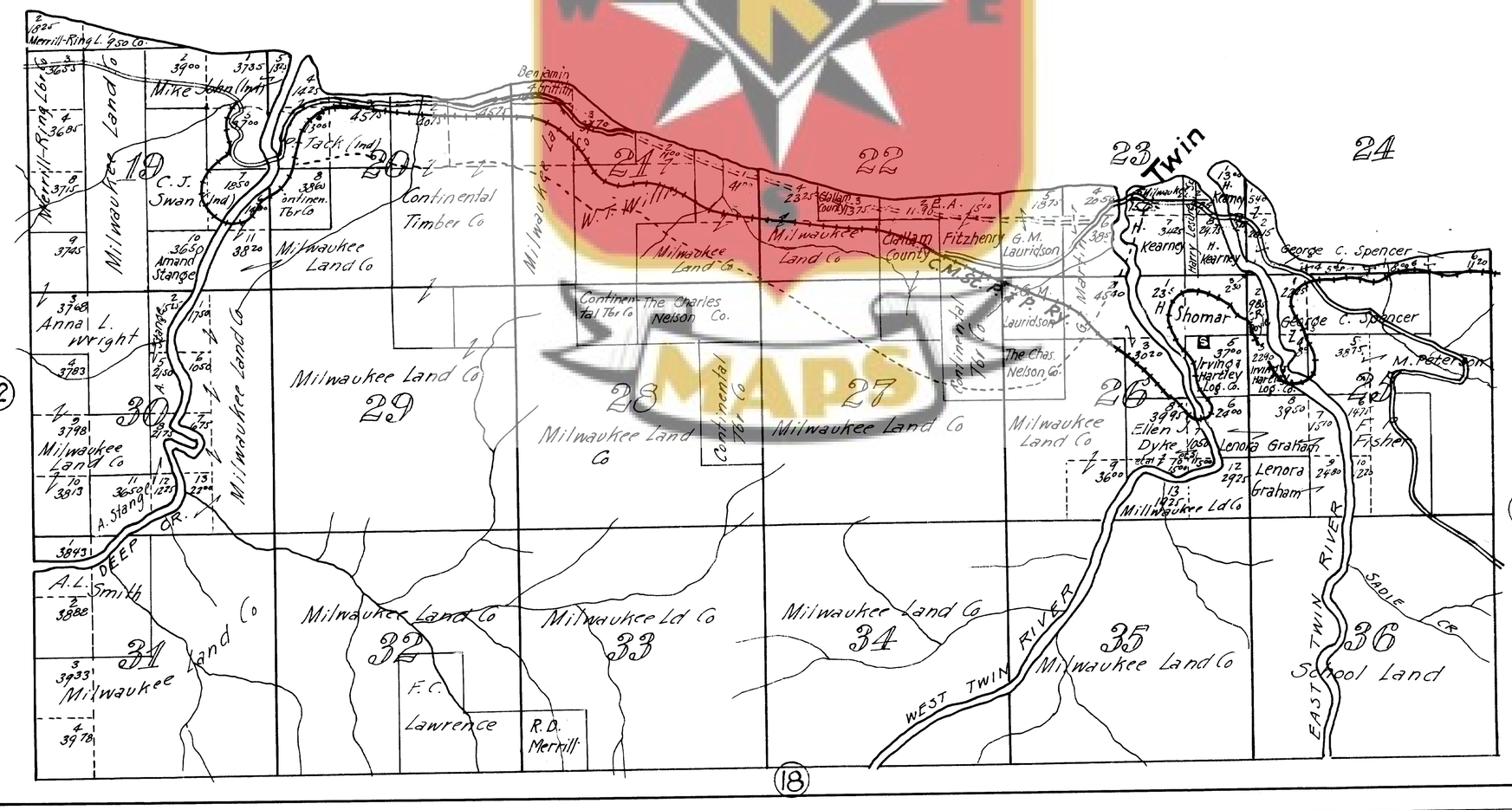

KROLL'S ATLAS OF CLALLAM COUNTY, WASH.

T. 29 N. R. 11 W.

Kroll Map Co 413-16 Mehlhorn Bldg Seattle Wn Corrected Aug. 1928

LEGEND

County Road		School	S
Railway - Steam		Church	Ch
" - Elect.		Cemetery	Cem
Trail		Gov. Lot No.	3
Town Limits		Section No.	22
River			

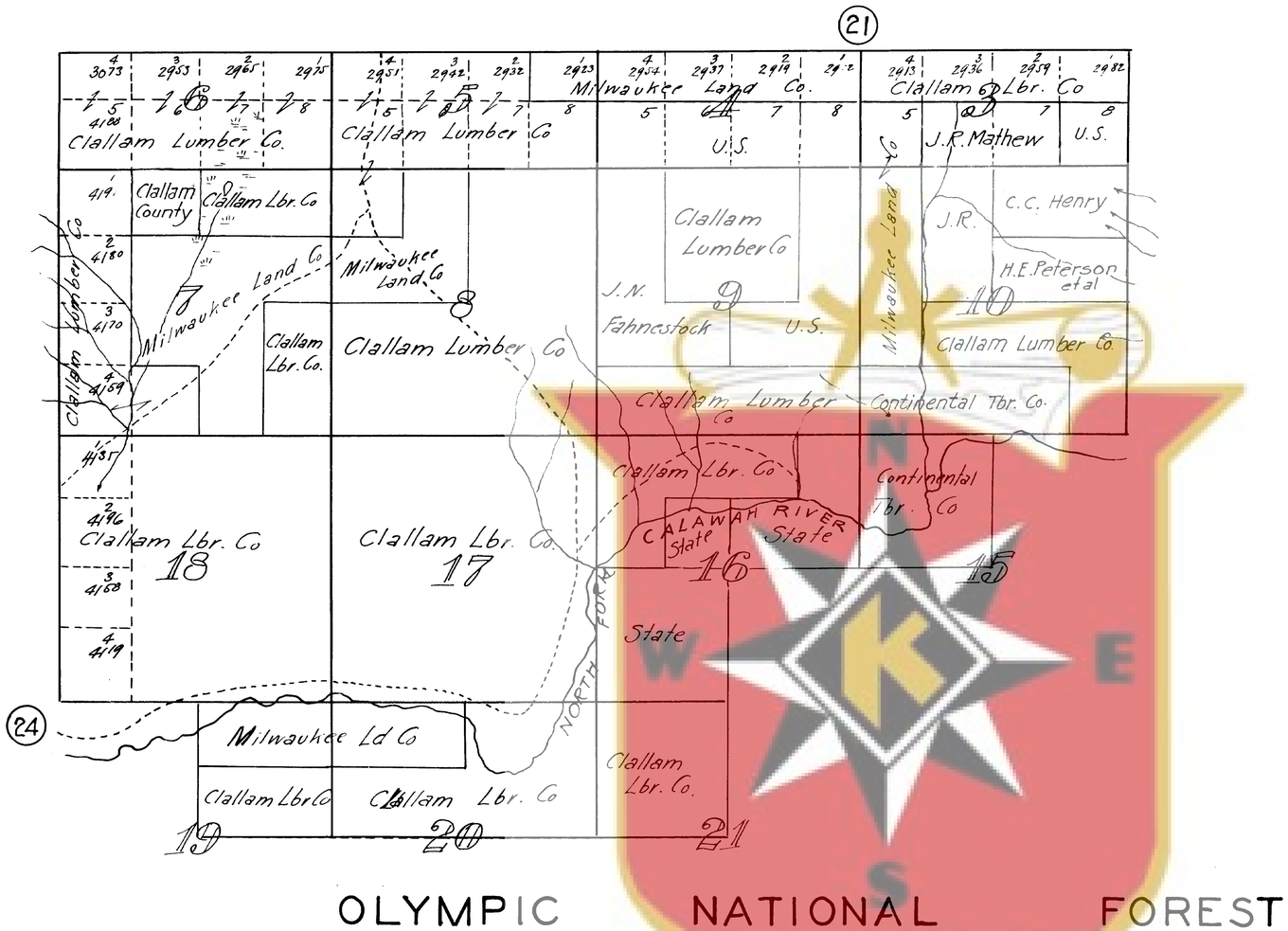

OLYMPIC NATIONAL FOREST

KROLL'S ATLAS OF CLALLAM COUNTY, WASH.

T. 30 N. R. 11 W.

Kroll Map Co 413-16 Mehlhorn Bldg Seattle Wash. Corrected Aug. 1928

LEGEND

County Road		School	
Railway - Steam		Church	Ch.
" - Elect.		Cemetery	Cem
Trail		Gov Lot No.	4011
Town Limits		Section No	21
River			



KROLL'S ATLAS OF CLALLAM COUNTY, WN.

T. 31 N. R. 11 W.

Kroll Map Co 413-16 Mehlhorn Bldg. Seattle Wash. Corrected Aug. 1928

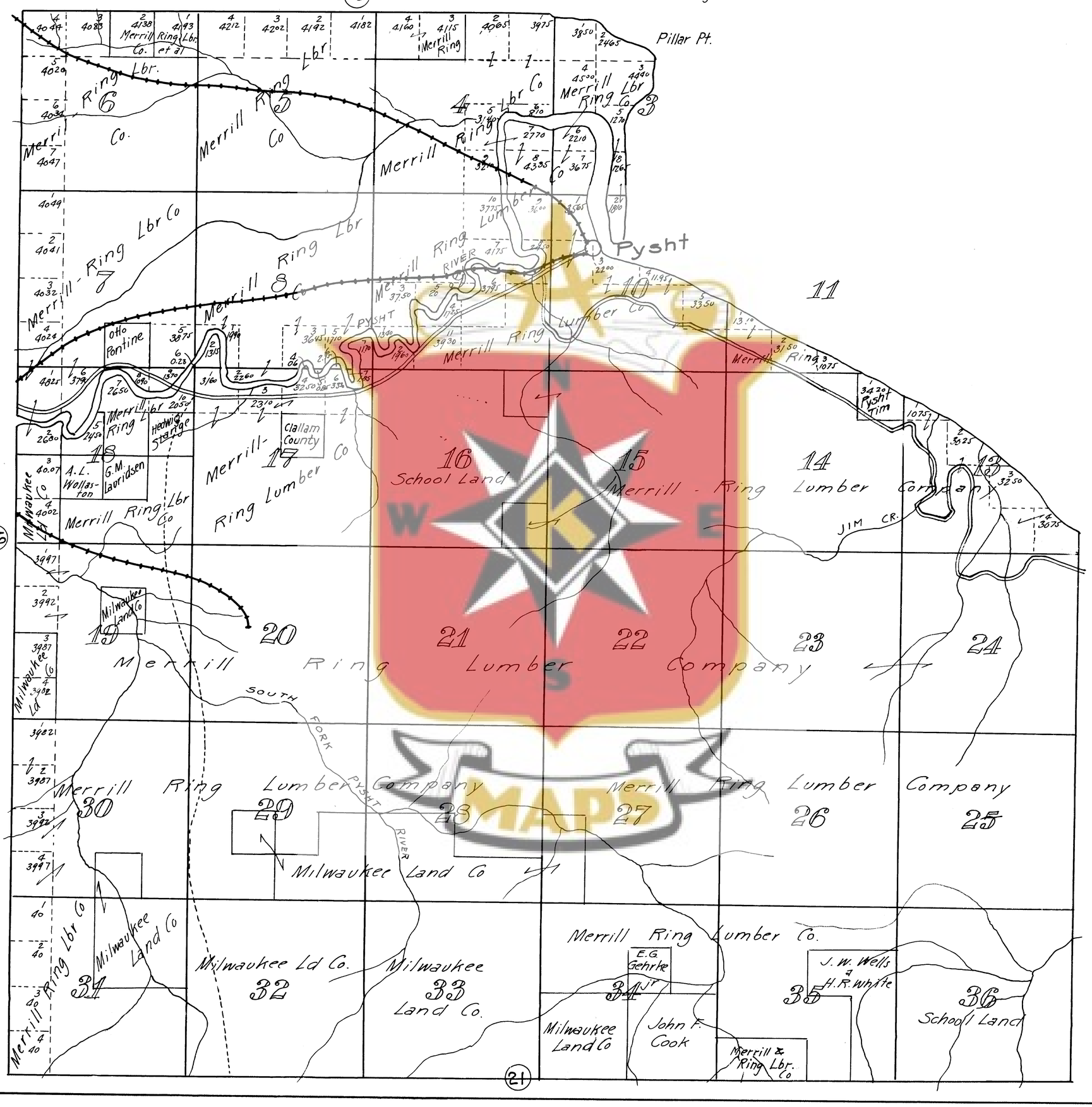

KROLL'S ATLAS OF CLALLAM COUNTY, WASH.

T. 28 N. R. 12 W.

Kroll Map Co 413 Mehlhorn Bldg Seattle Wn. *Corrected Aug. 1928*

23

LEGEND

County Road		School	Sch
Railway - Steam		Church	Ch
" - Elect.		Cemetery	Cem
Trail		Gov Lot No.	3
Town Limits		Section No.	40
River			24

24

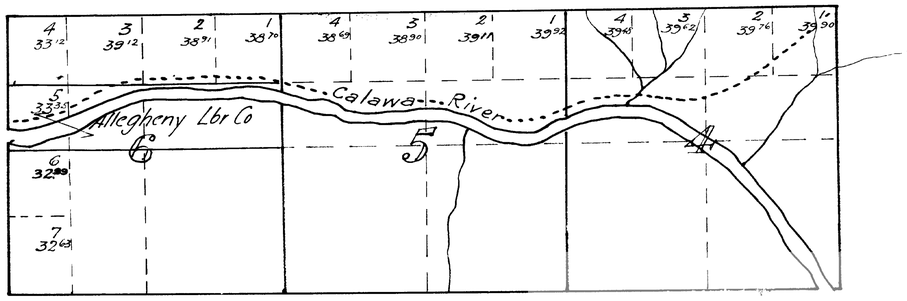

28

Mountainous and Unsurveyed

OLYMPIC NATIONAL FOREST

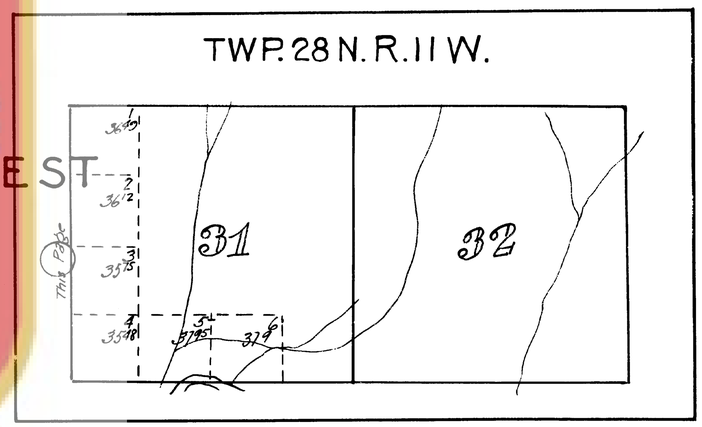

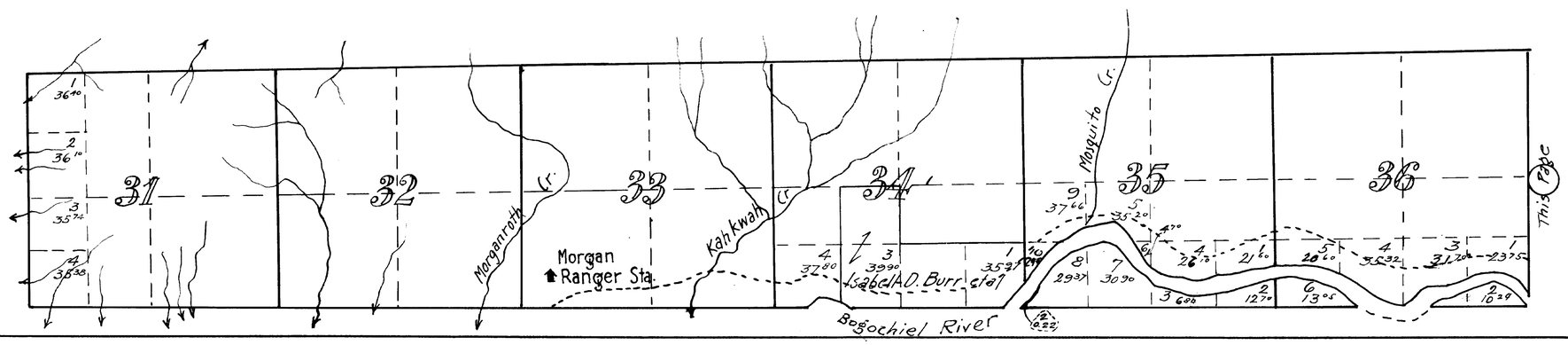

KROLL'S ATLAS OF CLALLAM COUNTY, WASH.

T 29 N. R. 12 W.

Kroll Map Co. 413 Mehlhorn Bldg Seattle Wn Corrected Aug. 1928



KROLL'S ATLAS OF CLALLAM COUNTY, WASH.

T. 30 N. R. 12 W.

Kroll Map Co 413 Mehlhorn Bldg Seattle Wn. Corrected Aug. 1928

LEGEND

County Road		School	
Railway - Steam		Church	Ch
" - Elect		Cemetery	Cem
Trail		Gov Lot No.	3
Town Limits		Section No	24
River			

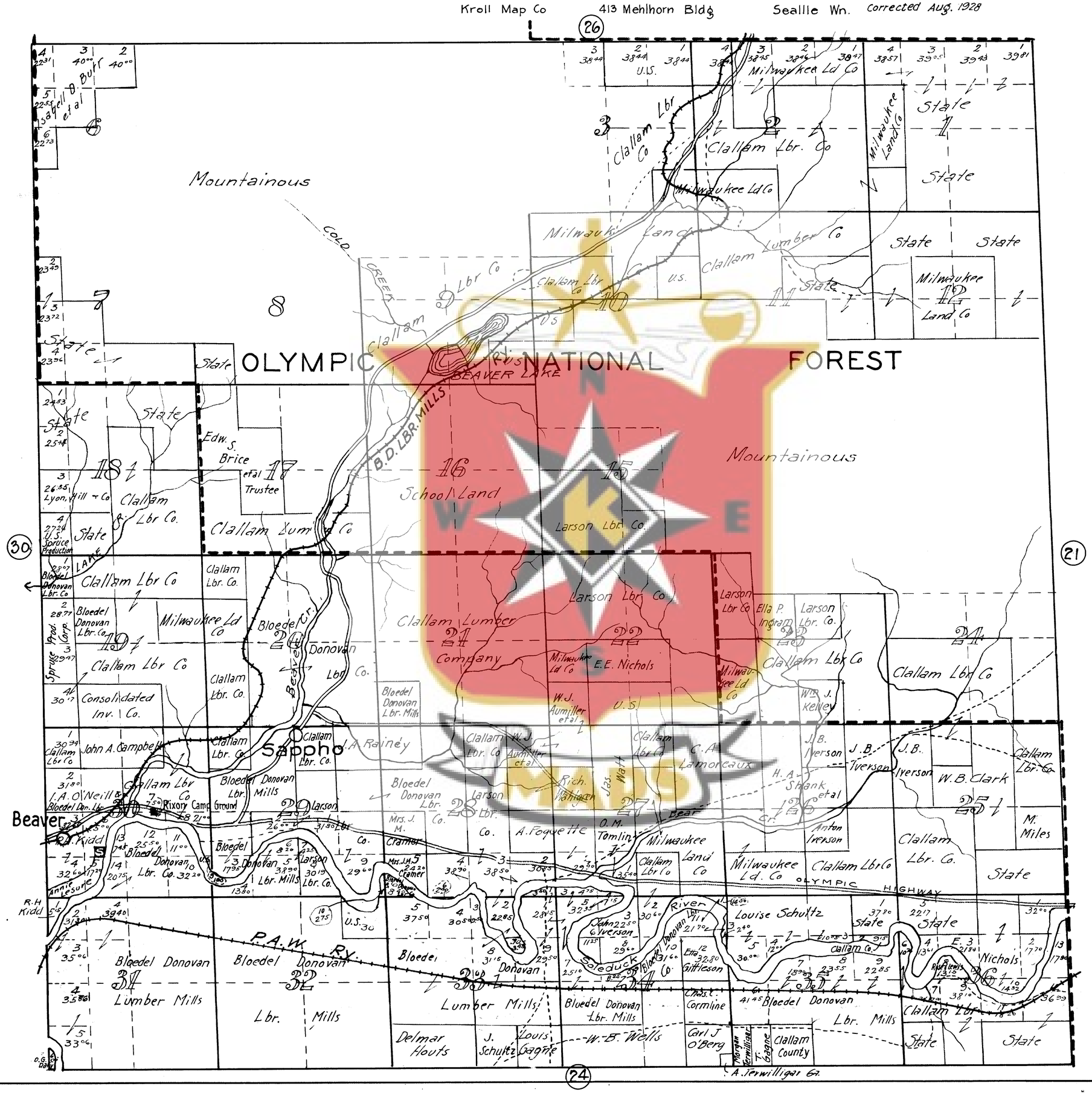

KROLL'S ATLAS OF CLALLAM COUNTY, WASH.

T. 31 N. R. 12 W.

Kroll Map Co. 413 Mehlhorn Bldg Seattle Wn. Corrected. Aug. 1928

LEGEND

County Road		School	S
Railway - Steam		Church	Ch.
" - Elect		Cemetery	Cem
Trail		Gov. Lot No.	3 4017
Town Limits		Section No.	24
River			

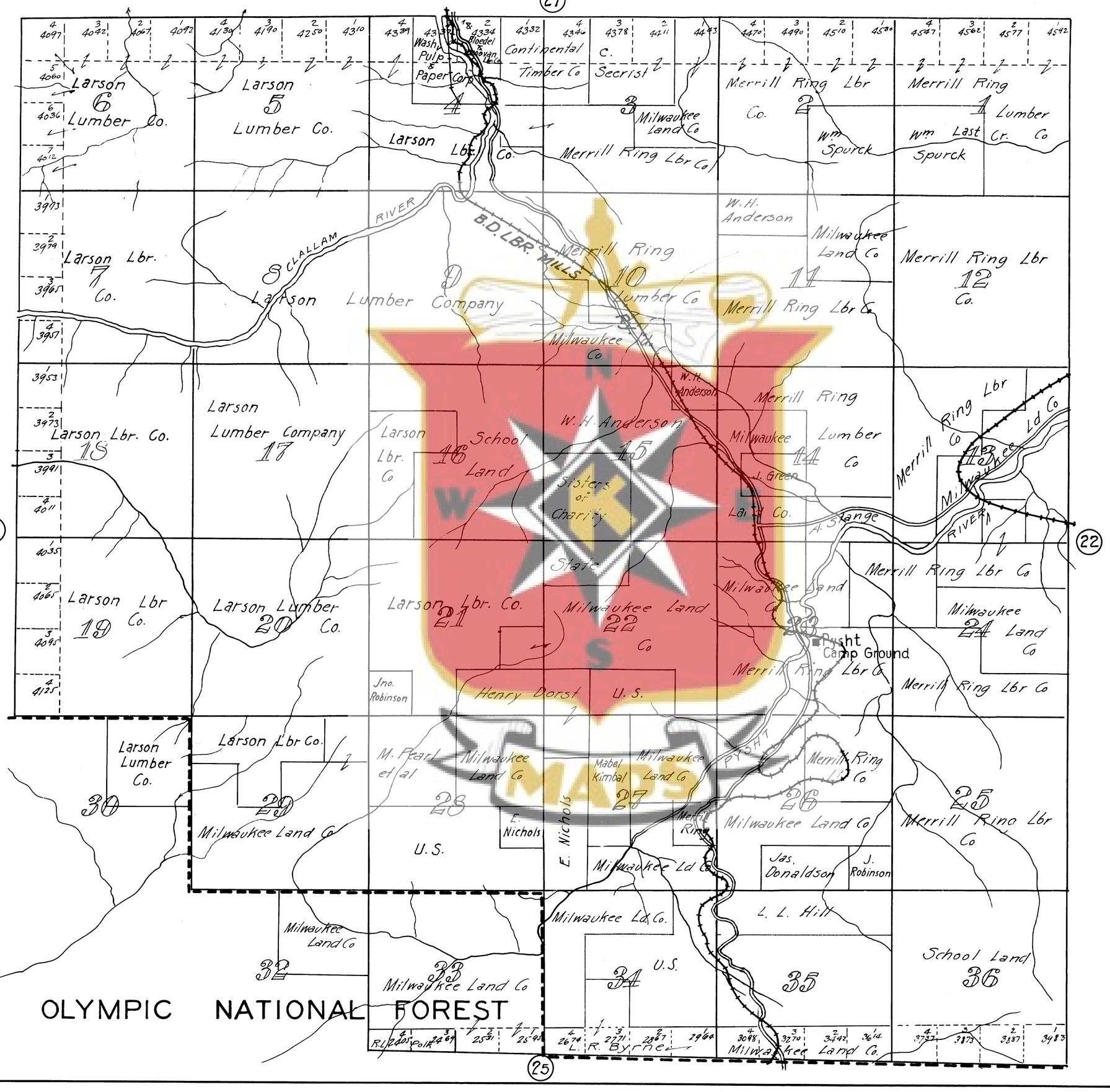

KROLL'S ATLAS OF CLALLAM COUNTY, WASH.

T. 32 N. R. 12 W.

Kroll Map Co. 413-16 Mehlhorn Bldg Seattle Wash. Corrected Aug. 1928

LEGEND

County Road		School	
Railway - Steam		Church	Ch
" - Elect.		Cemetery	Cem
Trail		Gov Lot No.	3
Town Limits		Section No	40n 24

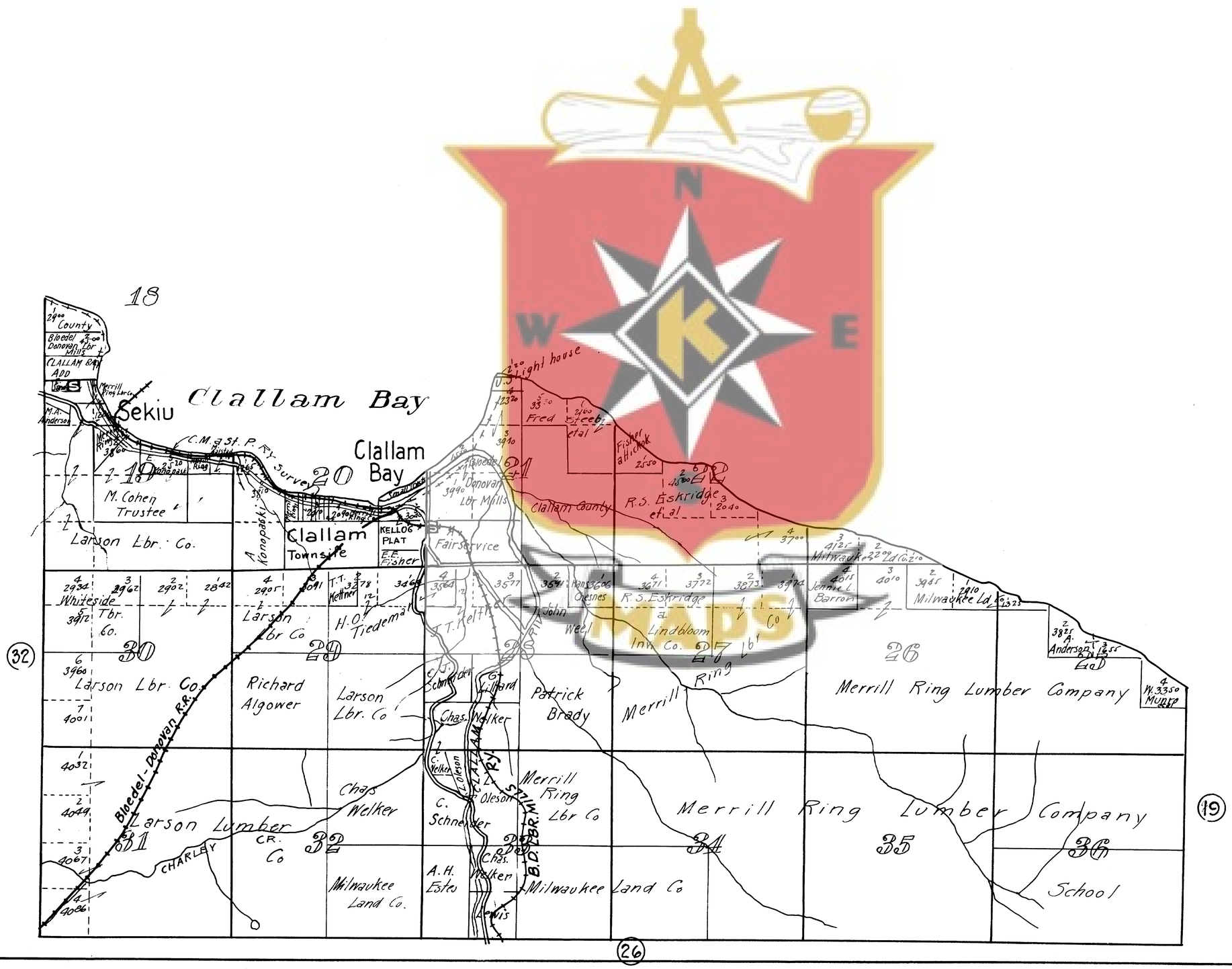

KROLL'S ATLAS OF CLALLAM COUNTY, WASH.

T. 28 N. R. 13 W.

Kroll Map Co 413 Melhorn Bldg Seattle Wn Corrected Aug. 1928

LEGEND

County Road		School	S
Railway - Steam		Church	Ch.
- Elect.		Cemetery	Cem.
Trail		Gov. Lot No.	3
Town Limits		Section No.	4 20 24
River			

KROLL'S ATLAS OF CLALLAM COUNTY, WASH.

T. 29 N. R. 13 W.

Kroll Map Co. 413 Mehlhorn Bldg Seattle Wn. Corrected Aug. 1928

LEGEND

County Road		School	S
Railway - Steam		Church	Ch
" - Electr		Cemetery	Cem
Trail		Gov. Lot No.	40
Town Limits		Section No	24
River			

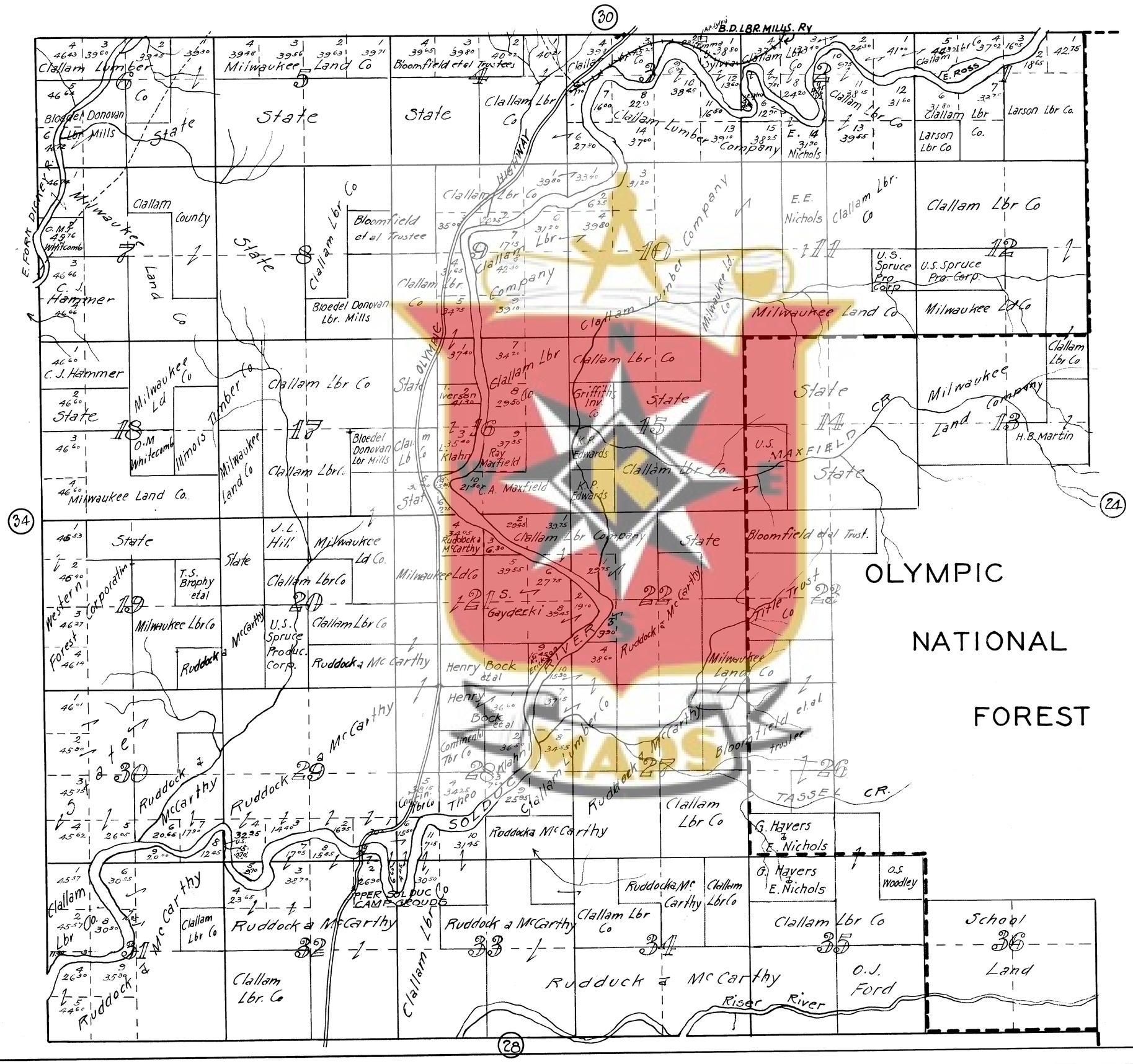

30
34
24
28
OLYMPIC
NATIONAL
FOREST
Dickey Cr
East
Clallam Lbr. Co.
Bloedel Donovan Lbr. Mills
Milwaukee Land Co.
State
County
Bloomfield et al Trustees
U.S. Spruce Pro. Corp.
U.S. Spruce Production Corp.
Bloedel Donovan Lbr. Mills
E. E. Nichols
Blackman Cr
BLOEDEL DONOVAN LOG. RY.
BLOEDEL DONOVAN LOGGING RY.
B.D. LOG RY.
Lake Creek
BM 348
BM 231
HIGHWAY
PORT ANGELES WESTERN RR
OLYMPIC RIVER
MAXFIELDS PRAIRIE
SHUMAN PRAIRIE
Maxfield
Ray
S. Gaydecki
Al. B. Ruddock et al
Albert B. Ruddock et al
Henry Bock et al
Continental Tbr. Co.
Theo. Klahn
C. H. Ruddock Est.
Griffiths Inv. Co.
M. Courtney
Milwaukee Ld. Co.
Title Trust Co.
Tassel Creek
SOLEDUCK
Calawah River
North Fork Calawah Riv.
STATE ROAD No 9
U.S. 101
Milwaukee Creek
H. B. Martin
O. S. Woodley
School Land
J. H. Pressley
T. S. Brophy et al
Western Forest Corp.
O. M. Whitcomb
C. J. Hammer
Illinois Tbr. Co.
Emma
Sylvia
E. M. Case
Carl Kaemmle
Una H. Wallace
Ted Wilhelmsen
I. Iverson
L. Klahn
C. A. Maxfield

KROLL'S ATLAS OF CLALLAM COUNTY, WASH.

T. 30 N. R. 13 W.

Kroll Map Co 413 Mehlhorn Bldg Seattle Wn. Corrected Aug. 1928

LEGEND

County Road		School	S
Railway - Steam		Church	Ch.
" - Elect		Cemetery	Cem
Trail		Gov Lot No.	3
Town Limits		Section No	40 17 24
River			


Larson Lumber Co.
Milwaukee Ld Co
State
Washington Pulp & Paper Co.
Bloomfield et al Trustee's
Car Nelson
Isabell D. Burr et al
Bradley Est.
Jas Campbell
U.S. Spruce Production Corp.
W.J. Bryant et ux
Bloomfield et al Trustee
Larson Lumber Co.
Washington Pulp & Paper Corp
Larson Lbr. Co
Clallam Lbr Co
Nels Nelson
L. E. B. Henningson
Bradley Est. Co
Washington Pulp & Paper Corp
Eula Fairbanks
Bloomfield et al. Trustee
Lyon Hill & Co.
Solduc Oil Co.
Clallam Lbr. Co
Clallam Lumber Co
U.S. Spruce Production Corp.
Floyd Ross
J.A. O'Neill
R.H. Kidd
B.D. LBR MILLS Ry
Lake Pleasant (Lake Tyee)
Sims-Cary
Camp Ground
Beaver
P.A.W. Ry
Emma Sylvia
Milwaukee Land Co
Bloomfield et al. Trustee
Isabell D. Burr
Lyon Hill & Co.
Clallam Lbr. Co
Milwaukee Ld Co
Bloomfield et al Trustee
Isabell D. Burr
Clallam Lbr Co
Milwaukee Ld Co
Bloomfield et al. Trustee
Clallam Lbr Co
Milwaukee Land Co
Bloomfield et al. Trustee
Isabell D. Burr
Clallam Lbr. Co
Milwaukee Ld Co
Bloomfield et al Trustee
Isabell D. Burr
Clallam Lbr Co
Milwaukee Ld Co
Bloomfield et al. Trustee
Isabell D. Burr
Clallam Lbr

KROLL'S ATLAS OF CLALLAM COUNTY, WASH.

T 31 N. R. 13 W.

Kroll Map Co 413-16 Mehlhorn Bldg Seattle Wn corrected Aug. 1928

LEGEND

- County Road
- Railway - Steam
- " - Elect.
- Trail
- Town Limits
- River
- School
- Church
- Cemetery
- Gov Lot No.
- Section No

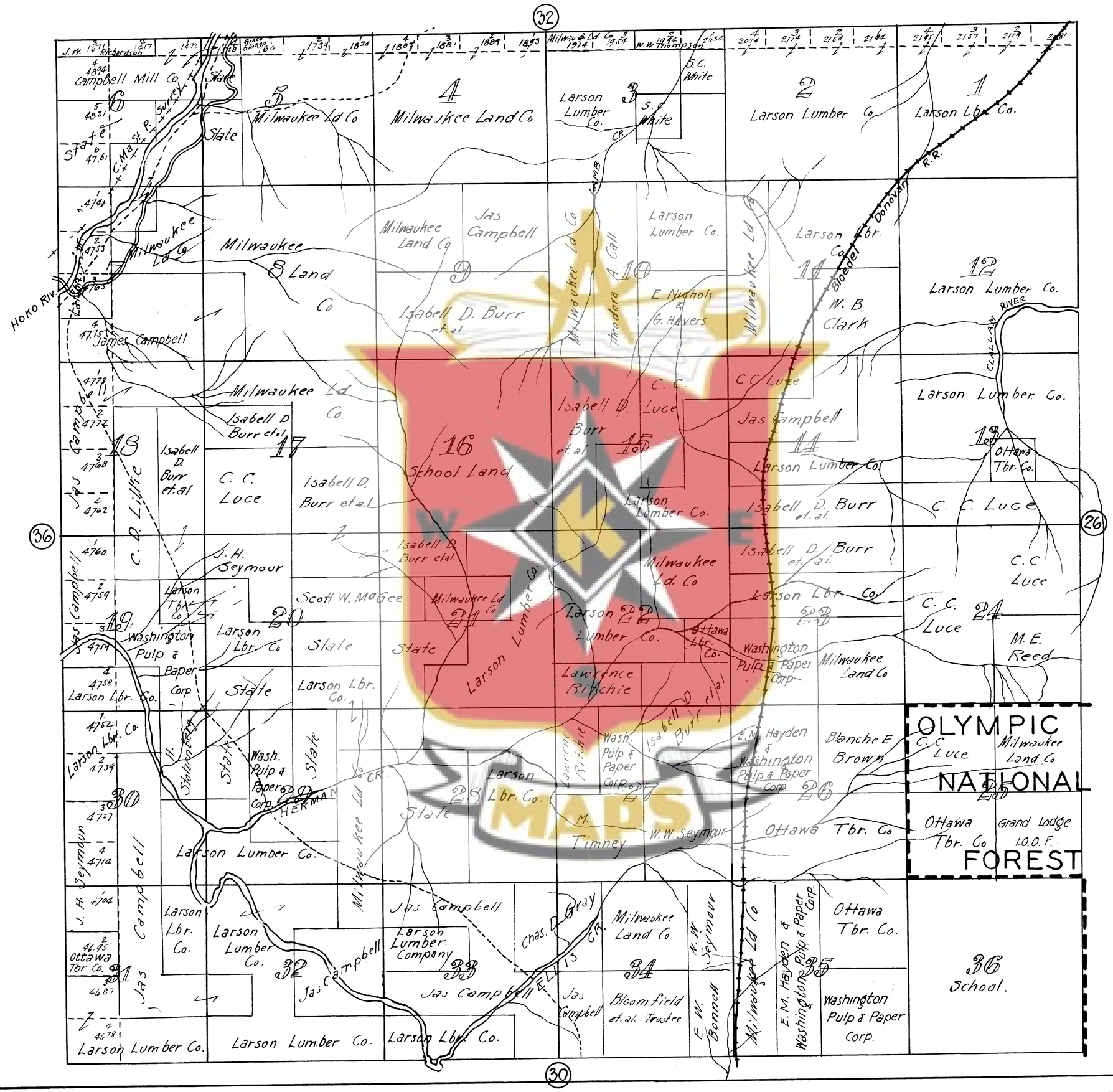

KROLL'S ATLAS OF CLALLAM COUNTY, WASH.

T. 32 N. R. 13 W.

Kroll Map Co 413-16 Mehlhorn Bldg Seattle Wn. Corrected Aug. 1928

LEGEND

County Road		School	S
Railway - Steam		Church	Ch.
" - Elect		Cemetery	Cem
Trail		Gov. Lot No.	40 17
Town Limits		Section No	24
River			

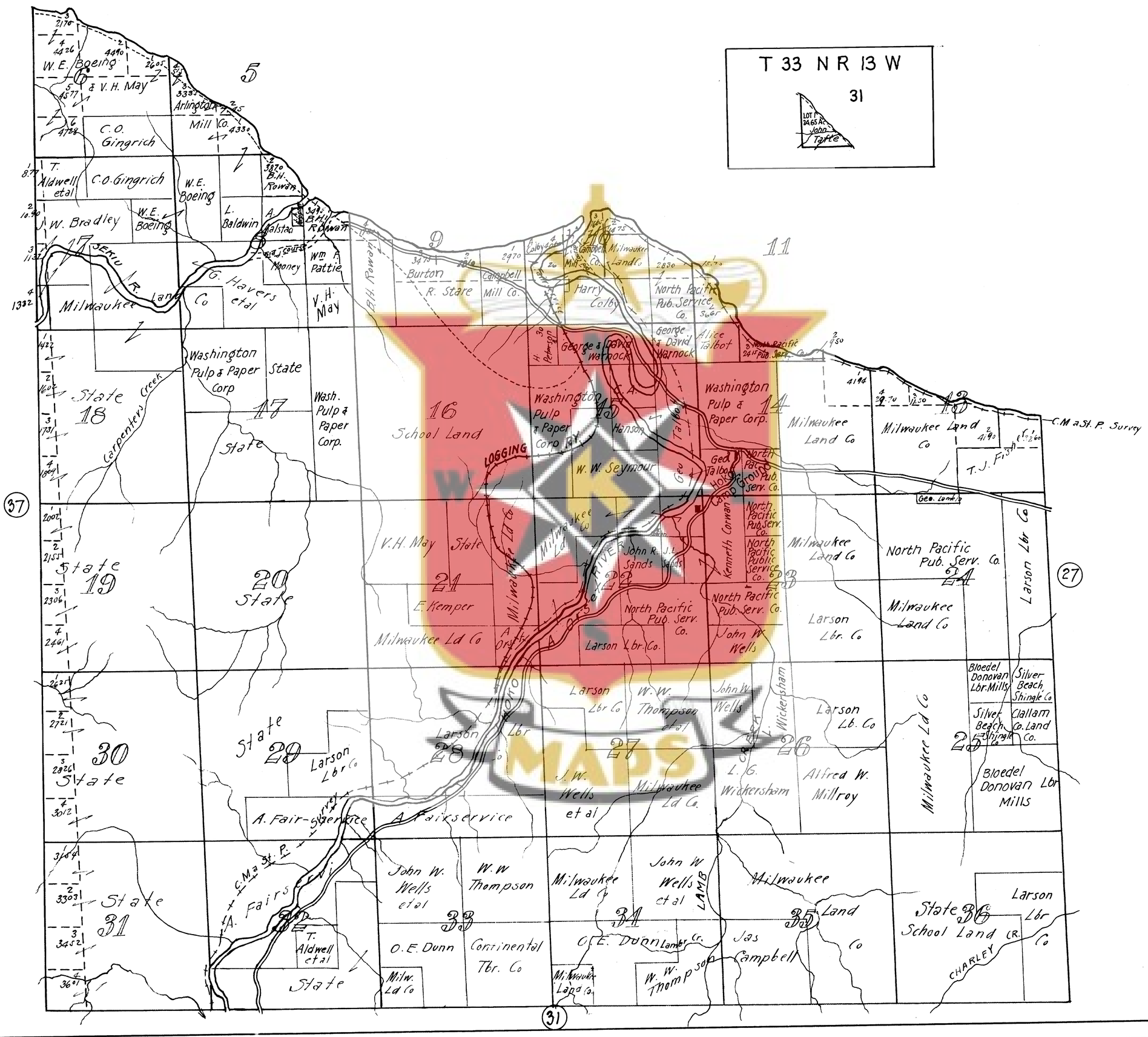

KROLL'S ATLAS OF CLALLAM COUNTY, WASH.

T. 28 N. R. 14 W.

Kroll Map Co. 413 Mehlhorn Bldg Seattle Wn. Corrected Aug. 1928

LEGEND

County Road	School
Railway - Steam	Church
" - Elect.	Cemetery
Trail	Gov Lot No
Town Limits	Section No
River	

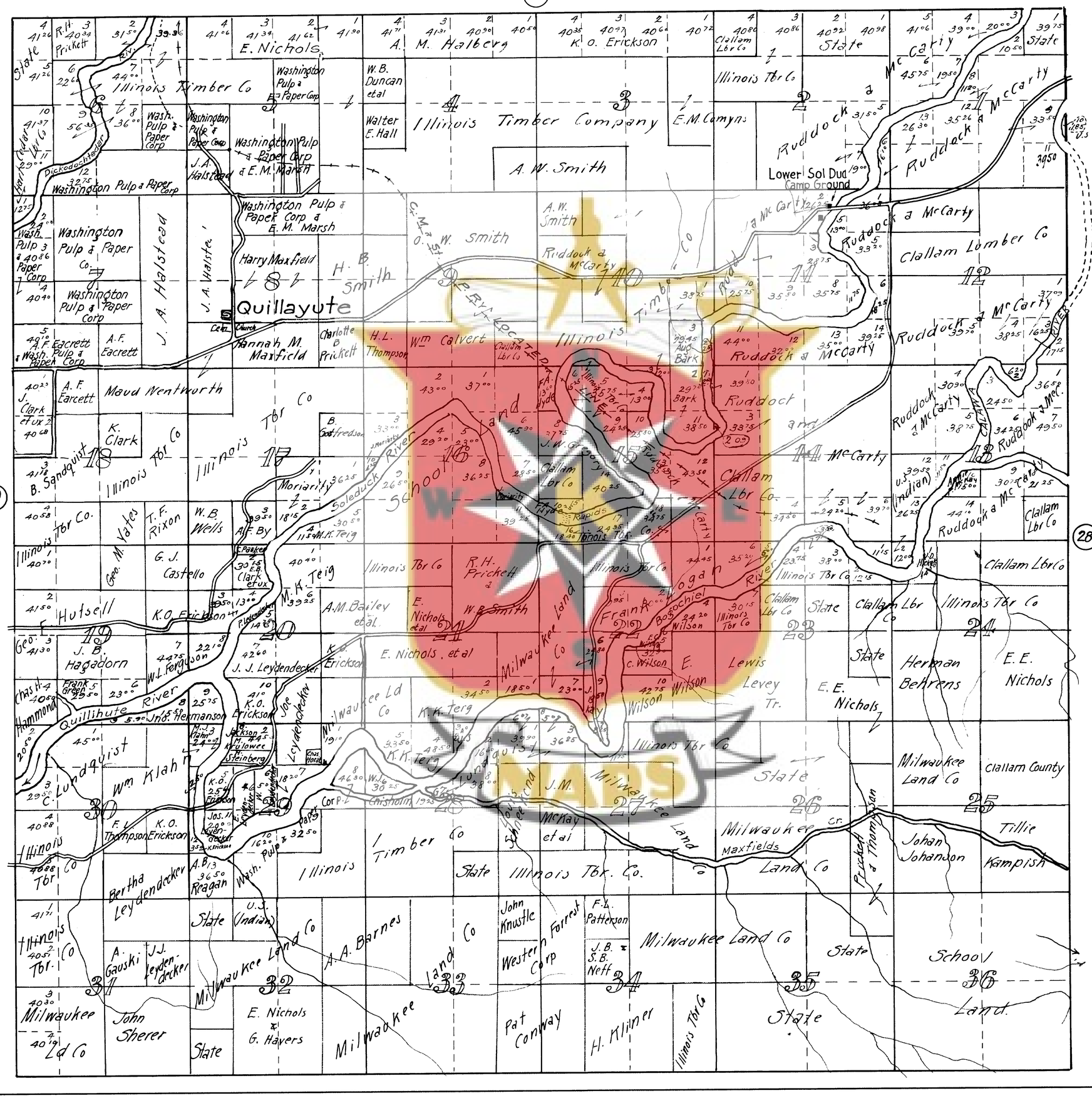

KROLL'S ATLAS OF CLALLAM COUNTY, WASH.

T. 29 N. R. 14 W.

Kroll Map Co. 413 Mehlhorn Bldg Seattle Wn Corrected Aug 1928

LEGEND

- County Road
- Railway - Steam
- " - Elect.
- Trail
- Town Limits
- River
- School
- Church
- Cemetery
- Gov. Lot No
- Section No

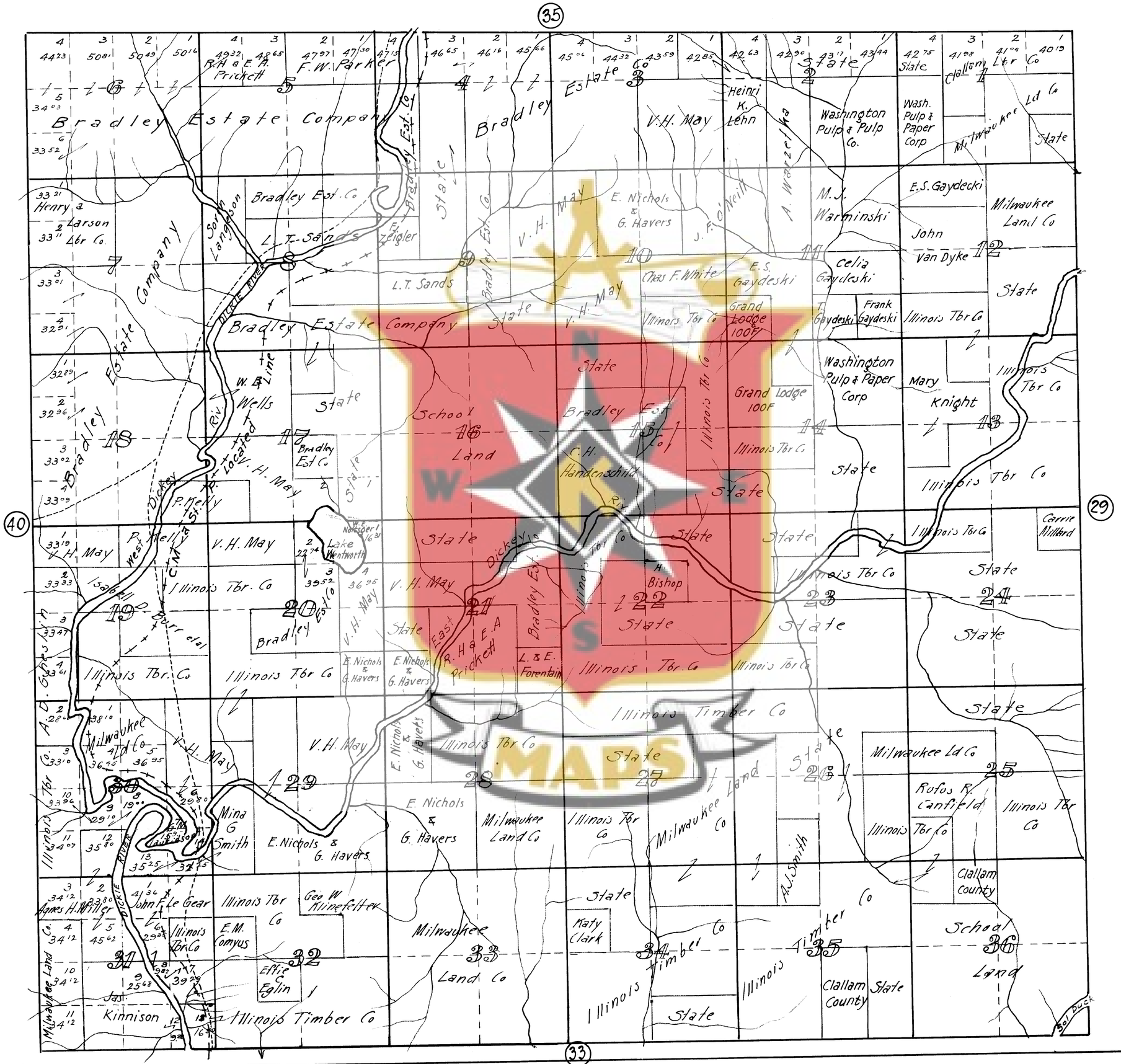

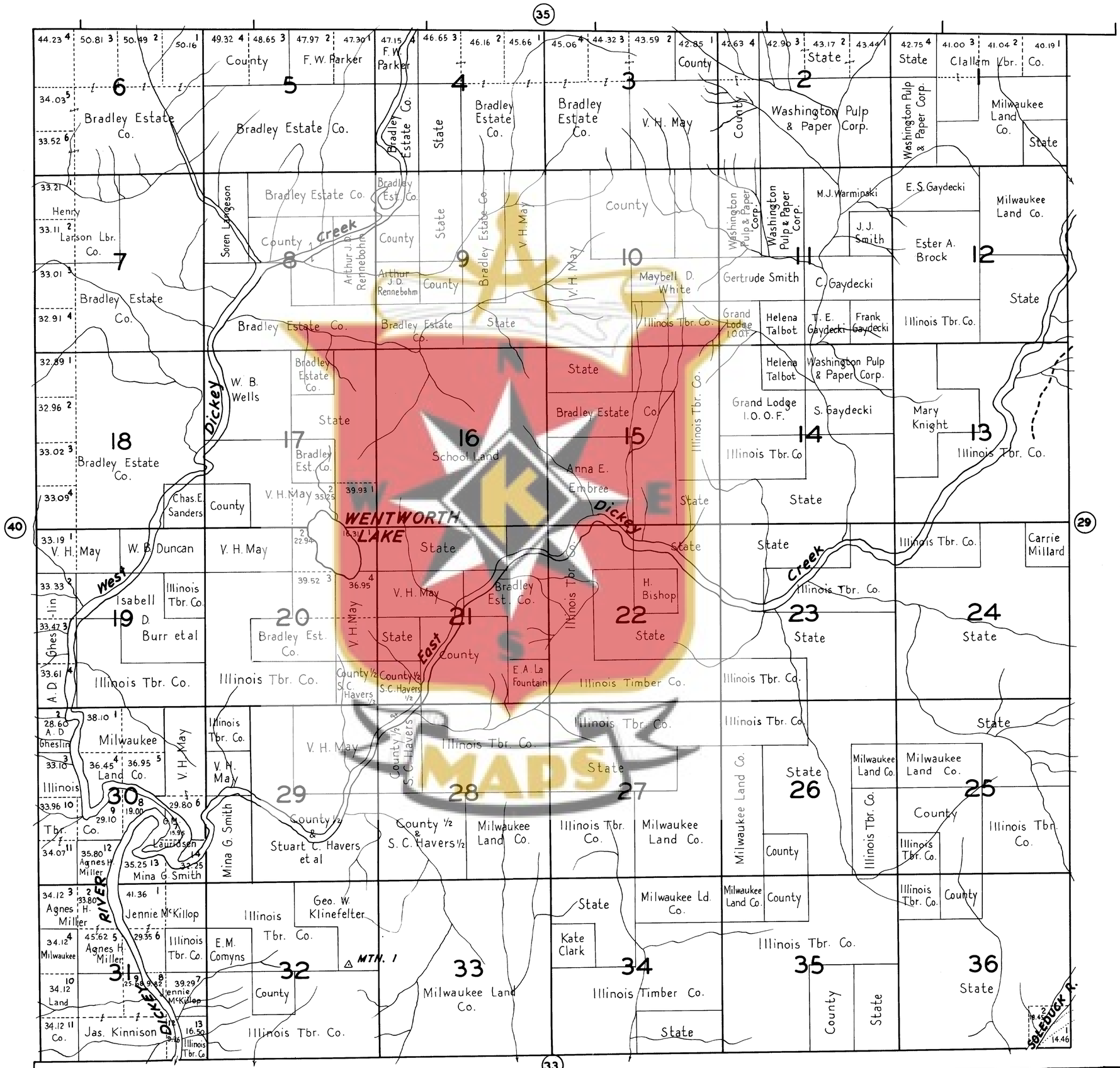
35
40
29
33
WENTWORTH LAKE
Dickey Creek
West Dickey River
East Dickey Creek
Soleduck R.
6
5
4
3
2
1
7
8
9
10
11
12
13
14
15
16
17
18
19
20
21
22
23
24
25
26
27
28
29
30
31
32
33
34
35
36
Bradley Estate Co.
County
F. W. Parker
State
V. H. May
Washington Pulp & Paper Corp.
Clallam Lbr. Co.
Milwaukee Land Co.
Henry Larson Lbr. Co.
Soren Langeson
Arthur J. D. Rennebohm
M. J. Warmipski
E. S. Gaydecki
J. J. Smith
Ester A. Brock
Maybell D. White
Gertrude Smith
C. Gaydecki
Grand Lodge I.O.O.F.
Helena Talbot
T. E. Gaydecki
Frank Gaydecki
Illinois Tbr. Co.
W. B. Wells
S. Gaydecki
Mary Knight
School Land
Anna E. Embree
Chas. E. Sanders
W. B. Duncan
Isabell D. Burr et al
H. Bishop
Carrie Millard
E. A. La Fountain
Illinois Timber Co.
County ½ & S. C. Havers
Milwaukee
Agnes H. Miller
Mina G. Smith
Stuart C. Havers et al
Milwaukee Land Co.
Jennie McKillop
Geo. W. Klinefelter
E. M. Comyns
MTN. 1
Kate Clark
Milwaukee Ld. Co.
Jas. Kinnison

KROLL'S ATLAS OF CLALLAM COUNTY, WASH.

T. 30 N. R. 14 W.

Kroll Map Co 413 Mehlhorn Bldg Seattle Wn. Corrected Aug. 1928

LEGEND

County Road		School	S
Railway - Steam		Church	Ch
" - Elect		Cemetery	Cem
Trail		Gov. Lot No	3
Town Limits		Section No	4 on 24
River			

KROLL'S ATLAS OF CLALLAM COUNTY, WASH.

T. 31 N R. 14 W.

Kroll Map Co. 413-15 Mehlhorn Bldg Seattle Wn. Corrected Aug. 1928

LEGEND

County Road		School	S
Railway - Steam		Church	Ch.
" - Elect.		Cemetery	Cem
Trail		Gov. Lot No.	3
Town Limits		Section No	21
River			


Mary Fettig
Amer. Auto Co.
Milwaukee Land Co.
Stephen E. Royce
M. Fettig
Minna McNeeley
Jas. McNeeley
Milwaukee Ld. Co
Elmonte Inv. Co.
Milwaukee Land Co
Harriet D. Pierce
Lais Mirk
The General Assets Co.
Frank Wenke et al
May McNicol
Archie McNicol et al
Sam Lund
Minna McNeeley
Jas Campbell
H. Peterson et al
Jacob Slavik
School 16 Land
Joan Gorgensohn
L.M. Marshall
H.E. Greylich et al
Larson Lumber Co.
Campbell Mill Co.
R.W. Comegys
G. Moore et al
W.T. Knowles
M.W. Laurie
Bradley Est. Co
Emmert Bros
Milwaukee Land
A.H. Allen
Wm Kemper
A.P.C. Danielson
Ben Danielson
Randolph
Larson Lbr.
Royal P.O.
E. Person
Ivor Shuwshiff
Martin Rodway
Samuel Palmquist
Albert J. Palmquist
Mary C. Holland
Albert T. Deppesse
Conewango Lbr. Co
Western Forest Corporation
Fred Leonard
Chas Shoma
Edw. Bradley
Bradley Est. Co
E.E. Nichols
Henry a Larson
Conewango Lumber Company
Yakima Products Co
Wetimore Lbr Co.
Henry a Larson Lbr Co
V.H. May
Henry a Larson Lumber Co
H.H. Dorrod
S.T. Cook
Grace Glasgow
School Land
Milw. Ld Co
Bradley Est Co
Larson Lbr. Co.
Milwaukee Ld Co
Milwaukee Land Co
BIG HOKO RIVER
Jas Campbell
Jas Campbell
Jas Campbell

KROLL'S ATLAS OF CLALLAM COUNTY, WASH.

T. 32 N R. 14 W.

Kroll Map Co. 413-16 Mehlhorn Bldg Seattle Wn. Corrected Aug. 1928

LEGEND

County Road		School	
Railway - Steam		Church	Ch.
" - Elect.		Cemetery	Cem.
Trail		Gov Lot No.	3
Town Limits		Section No	40 m 24
River			

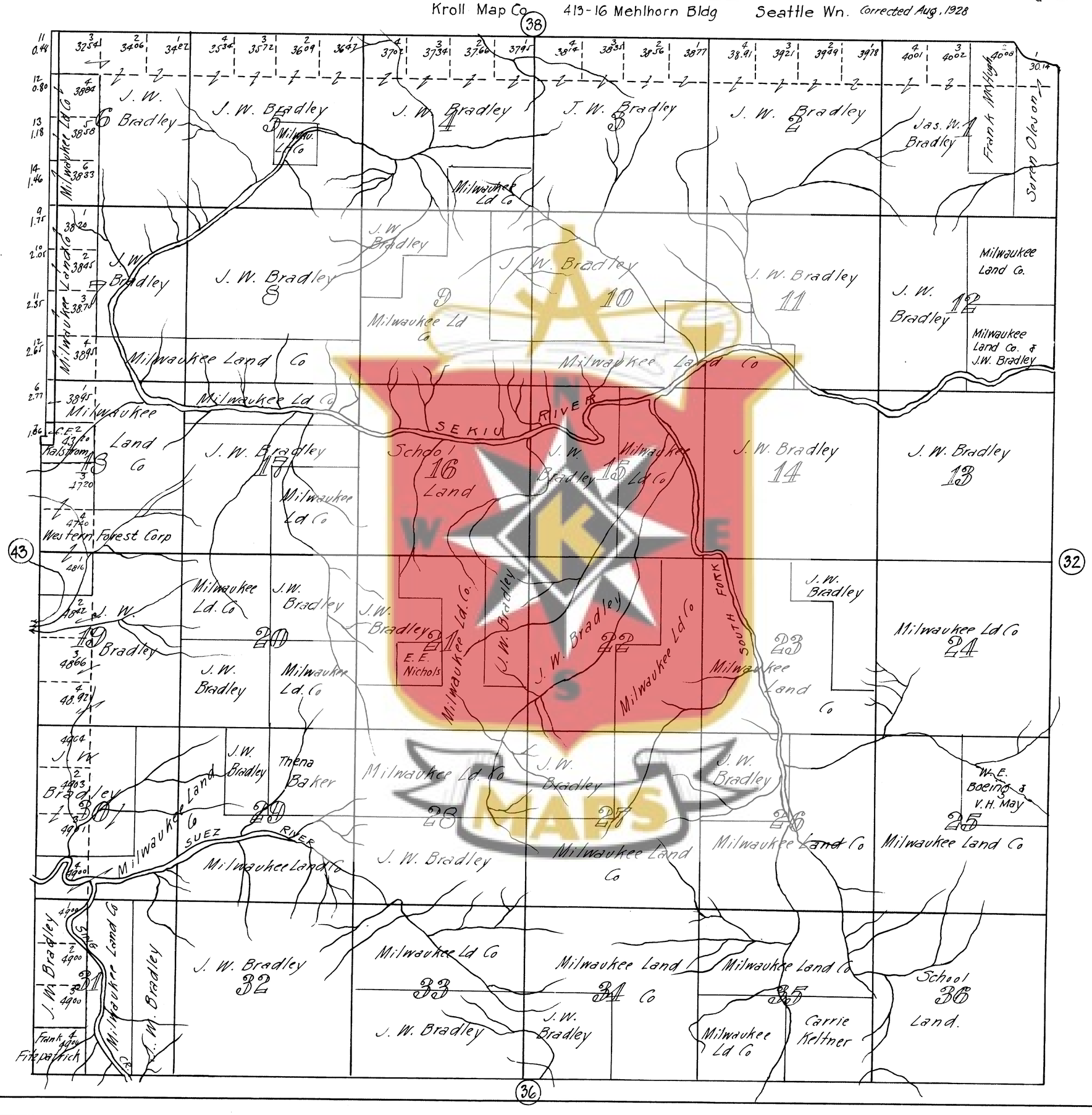

KROLL'S ATLAS OF CLALLAM COUNTY, WASH.

T. 33 N. R. 14 W.

Kroll Map Co 413-16 Mehlhorn Bldg Seattle Wn Corrected Aug. 1928

LEGEND

County Road		School	S
Railway - Steam		Church	Ch.
" - Elect.		Cemetery	Cem
Trail		Gov Lot No.	3
Town Limits		Section No	40.70 24
River			

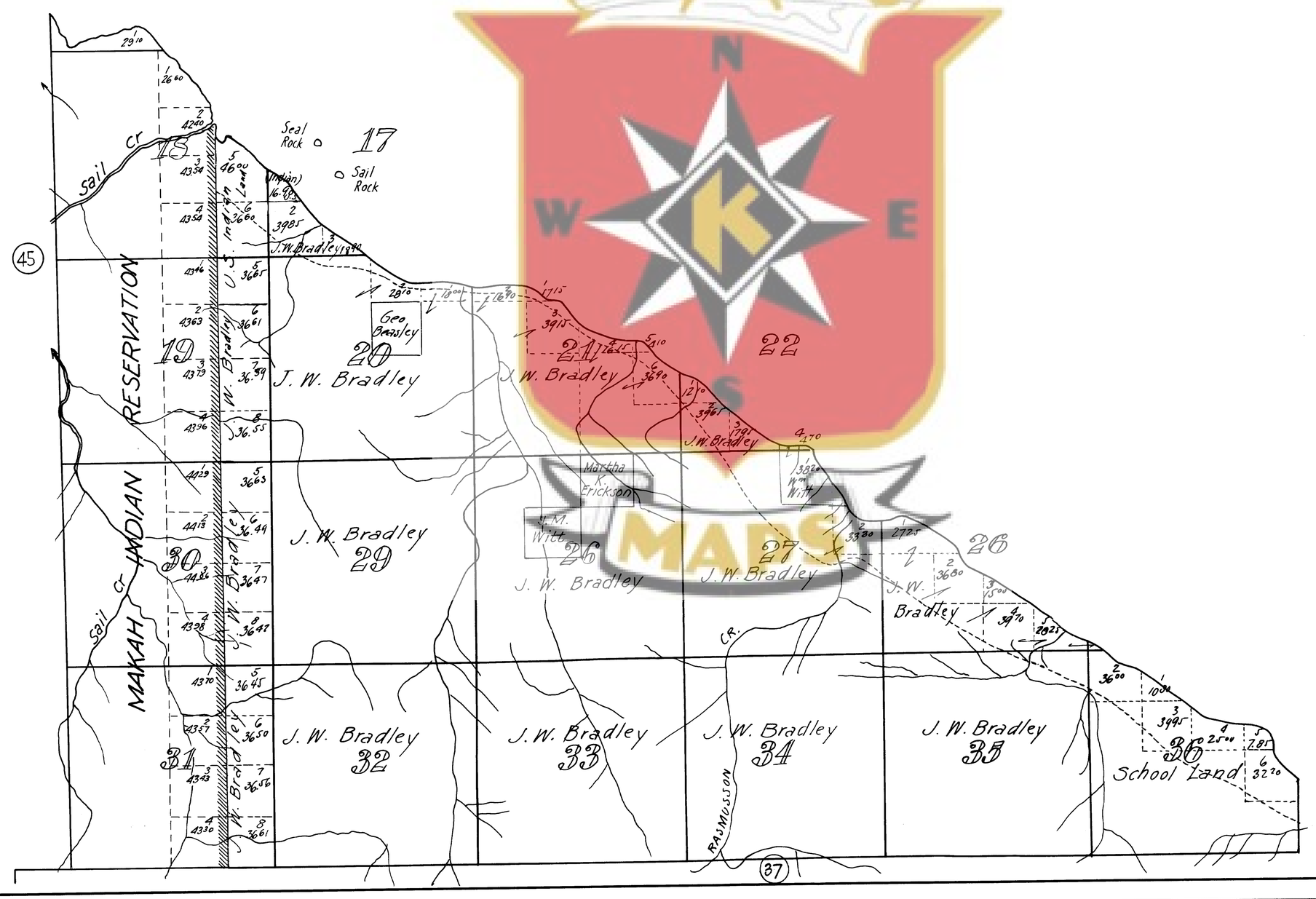

KROLL'S ATLAS OF CLALLAM COUNTY, WASH.

T. 28 N. R. 15 W.

Kroll Map Co 413 Mehlhorn Bldg Seattle Wn. Corrected Aug. 1928

LEGEND

County Road		School	Sch
Railway - Steam		Church	Ch
" - Elect.		Cemetery	Cem
Trail		Gov. Lot No.	3
Town Limits		Section No	427 24
River			

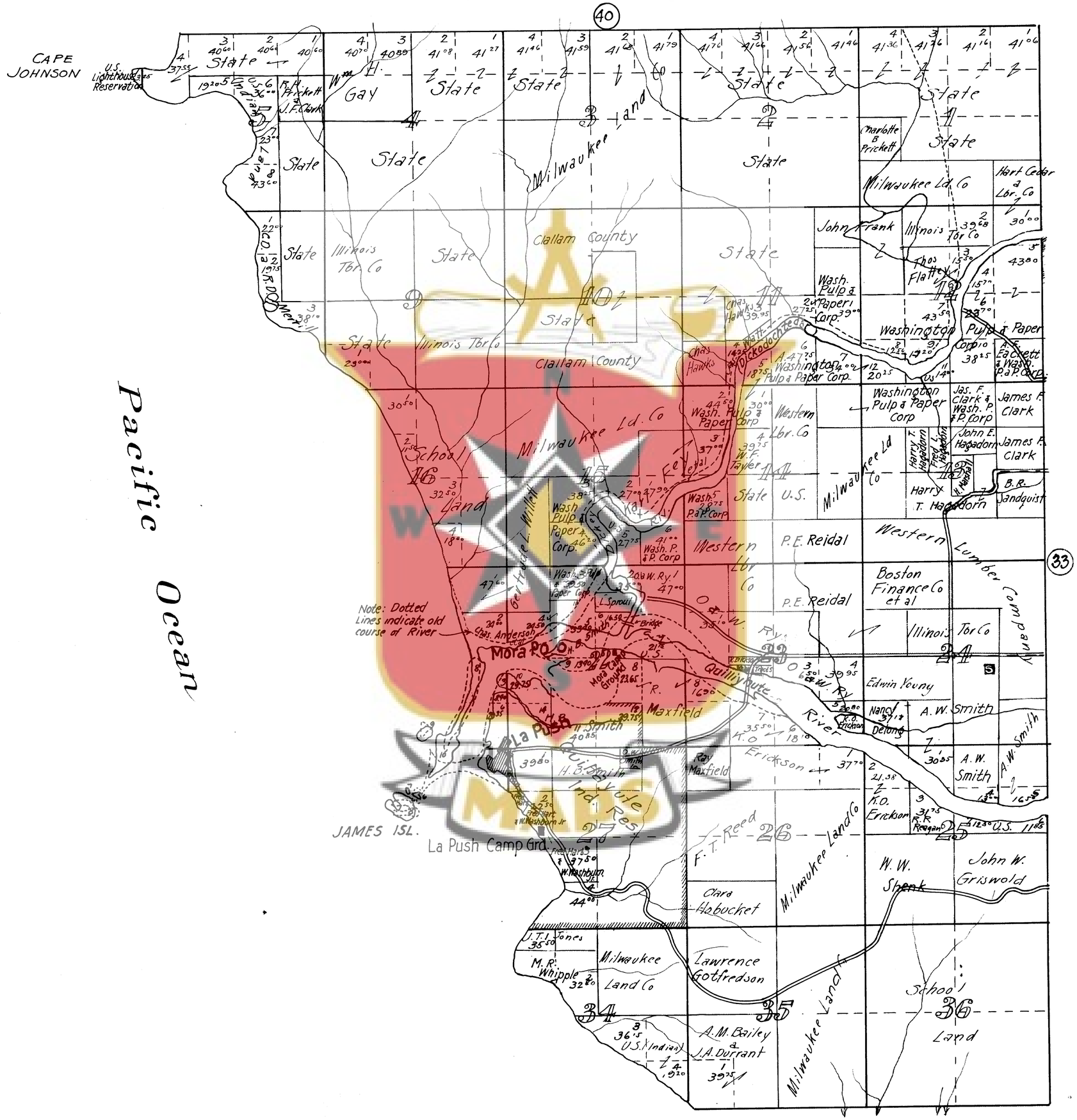
CAPE JOHNSON
U.S. Lighthouse Reservation
Pacific Ocean
State
Wm. H. Gay
Milwaukee Land
Clallam County
Illinois Tbr. Co
Charlotte B. Prickett
Milwaukee Ld. Co
Hart Cedar & Lbr. Co
John Frank
Wash. Pulp & Paper Corp.
Washington Pulp & Paper Corp
Jas. F. Clark & Wash. P. & P. Corp
James F. Clark
John E. Hagadorn
Harry T. Hagadorn
B. R. Sandquist
Western Lumber Company
P. E. Reidal
Boston Finance Co et al
Edwin Young
A. W. Smith
Nancy Delong
K. O. Erickson
Dickodochred R.
Mora P.O.
Quillayute River
Note: Dotted Lines indicate old course of River
Maxfield
La Push
Quillayute Ind. Res.
JAMES ISL.
La Push Camp Grd.
F. T. Reed
Clara Habucket
W. W. Shenk
John W. Griswold
Lawrence Gottfredson
A. M. Bailey & J. A. Durrant
M. R. Whipple
School Land
U.S. Indian
U.S.
Ray Maxfield
Chas. Andersoh
L. Sproul
Fred Hart & W. Washburn Jr.
Chas. Hawks
W. F. Taylor
Harry T. Hagadorn
Fred L. Hagadorn
H. Hansen
Charlotte B. Prickett
J. F. Clark
Chas. Frank
Thos. Flatt
Wash. P. & P. Corp.
Wash. Pulp & Paper Corp.
Western Lbr. Co
Milwaukee Land Co
Milwaukee Land Co
Milwaukee Land Co
Milwaukee Land Co
Milwaukee Land Co
Illinois Tbr Co
Illinois Tbr Co
Illinois Tbr Co
Illinois Tbr Co
Illinois Tbr Co
Wash. P. & P. Corp
Wash. Pulp & Paper Corp.

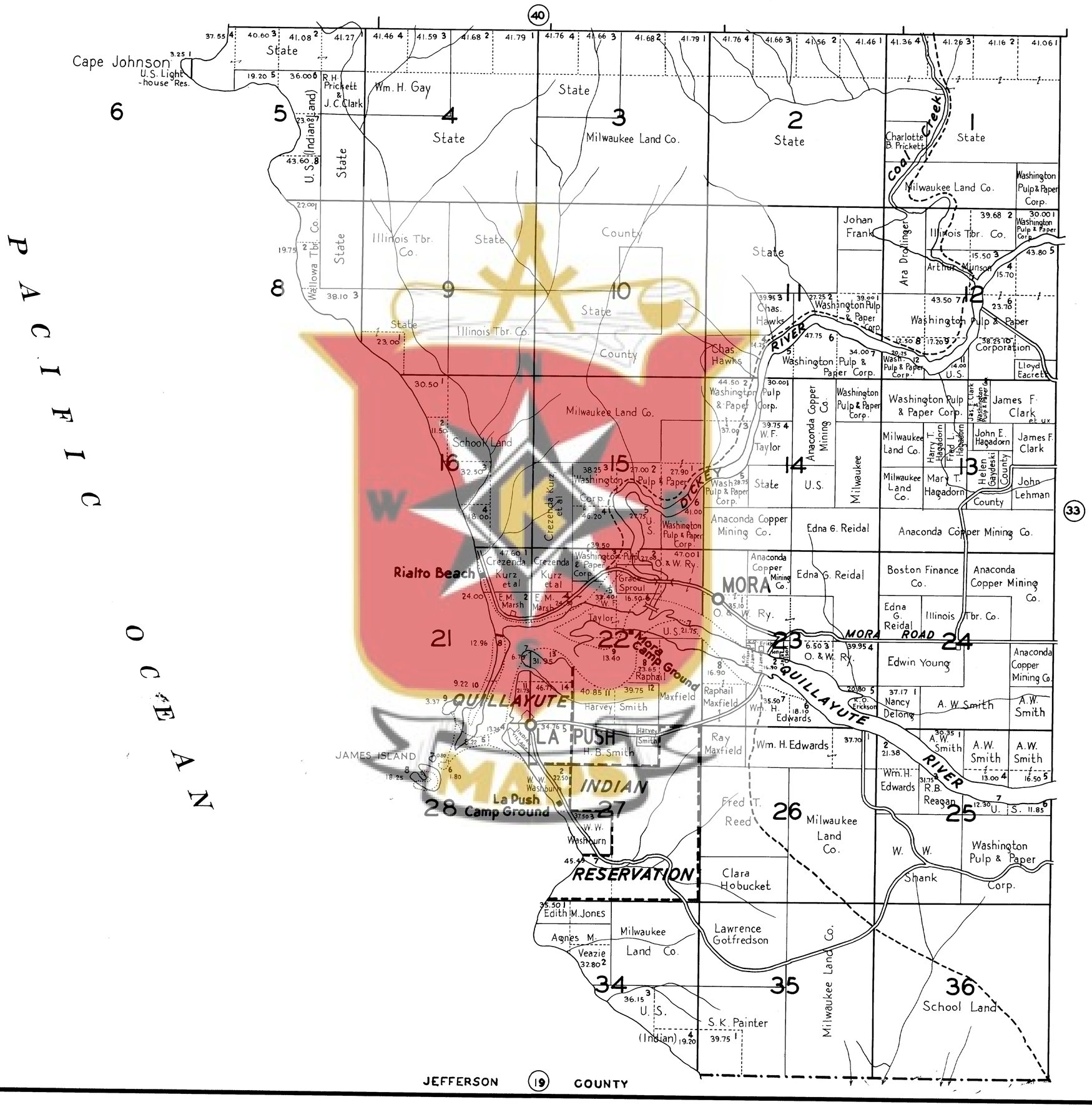
PACIFIC OCEAN
Cape Johnson
U.S. Light-house Res.
State
R.H. Prickett & J.C. Clark
Wm. H. Gay
Milwaukee Land Co.
U.S. (Indian Land)
Illinois Tbr. Co.
Wallowa Tbr. Co.
County
School Land
Rialto Beach
QUILLAYUTE
QUILLAYUTE RIVER
MORA
MORA ROAD
Mora Camp Ground
LA PUSH
La Push Camp Ground
JAMES ISLAND
INDIAN RESERVATION
COAL CREEK
DICKEY RIVER
Charlotte B. Prickett
Johan Frank
Ara Drollinger
Arthur Munson
Chas. Hawks
Washington Pulp & Paper Corp.
Washington Pulp & Paper Corporation
Lloyd Eacrett
U.S.
James F. Clark et ux
Anaconda Copper Mining Co.
W.F. Taylor
Milwaukee
John E. Hagadorn
Harry T. Hagadorn
Fred L. Hagadorn
Mary T. Hagadorn
Helen Gaydeski
John Lehman
Edna G. Reidal
Boston Finance Co.
Illinois Tbr. Co.
Edwin Young
Nancy Delong
A.W. Smith
Crezenda Kurz et al
E.M. Marsh
Grace Sproul
O. & W. Ry.
Raphail Maxfield
Harvey Smith
H.B. Smith
Wm. H. Edwards
Ray Maxfield
Fred T. Reed
Clara Hobucket
Lawrence Gotfredson
W.W. Shank
R.B. Reagan
S.K. Painter
Edith M. Jones
Agnes M. Veazie
(Indian)
School Land
JEFFERSON 19 COUNTY
40
33

KROLL'S ATLAS OF CLALLAM COUNTY, WASH.

T 29 N. R. 15 W.

Kroll Map Co. 413 Mehlhorn Bldg Seattle Wn Corrected Aug. 1928



KROLL'S ATLAS OF CLALLAM COUNTY, WASH.

T. 30 N R. 15 W.

Kroll Map Co. 413-15 Mehlhorn Bldg Seattle Wn. Corrected Aug. 1928

LEGEND

- County Road
- Railway - Steam
- " - Elect.
- Trail
- Town Limits
- River
- School
- Church
- Cemetery
- Gov. Lot No.
- Section No



KROLL'S ATLAS OF CLALLAM COUNTY, WASH.

T. 31 N. R. 15 W.

Kroll Map Co. 413-15 Mehlhorn Bldg Seattle Wn. *Corrected Aug. 1928*

LEGEND

County Road		School	S
Railway - Steam		Church	Ch.
" - Elect.		Cemetery	Cem
Trail		Gov. Lot No.	3
Town Limits		Section No	29
River			

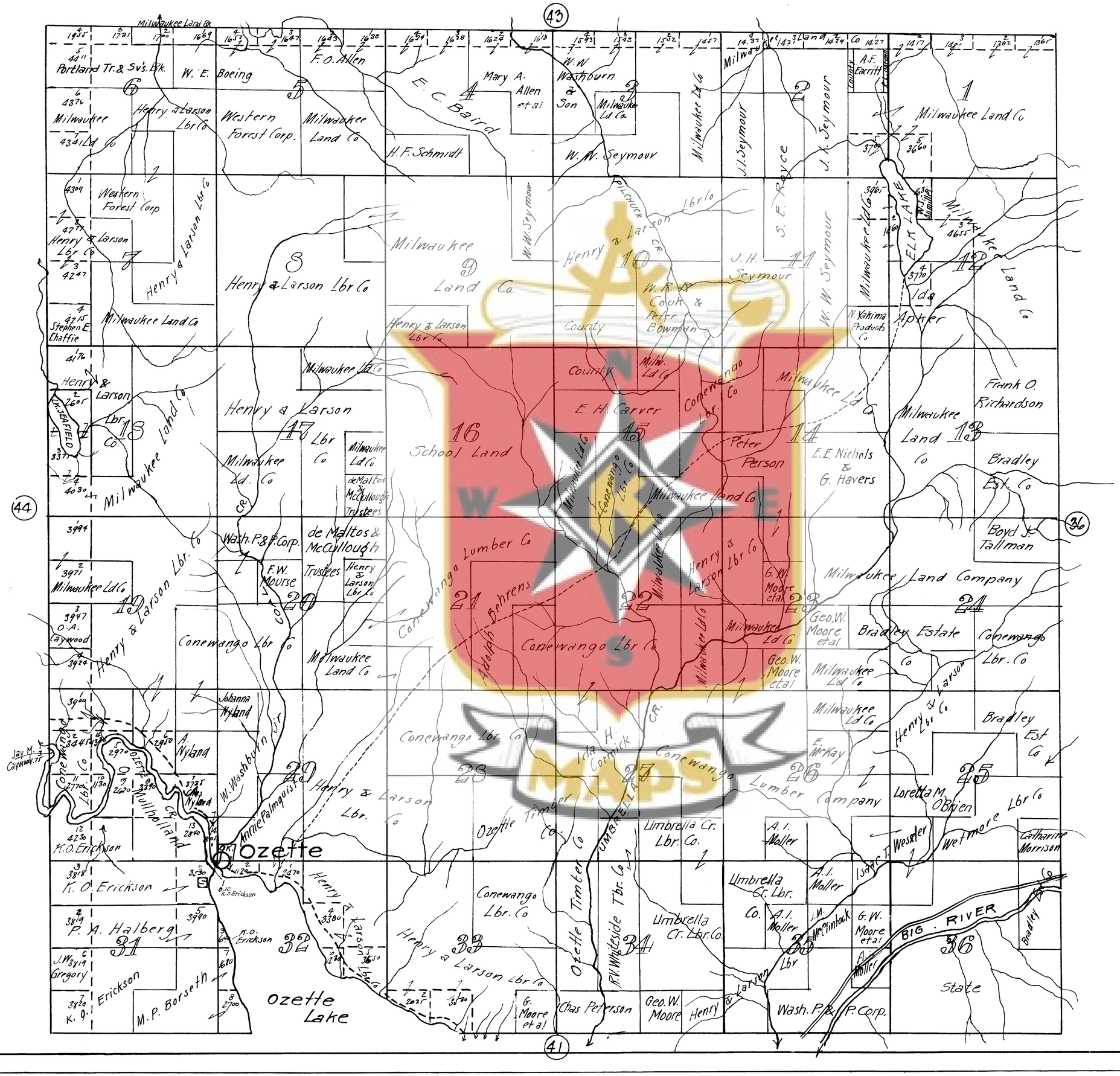

KROLL'S ATLAS OF CLALLAM COUNTY, WASH.

T. 32 N. R. 15 W.

Kroll Map Co. 413-16 Mehlhorn Bldg Seattle Wn. Corrected Aug. 1928

LEGEND

County Road
Railway - Steam
" - Elect.
Trail
Town Limits
River
School
Church
Cemetery
Gov. Lot No.
Section No.

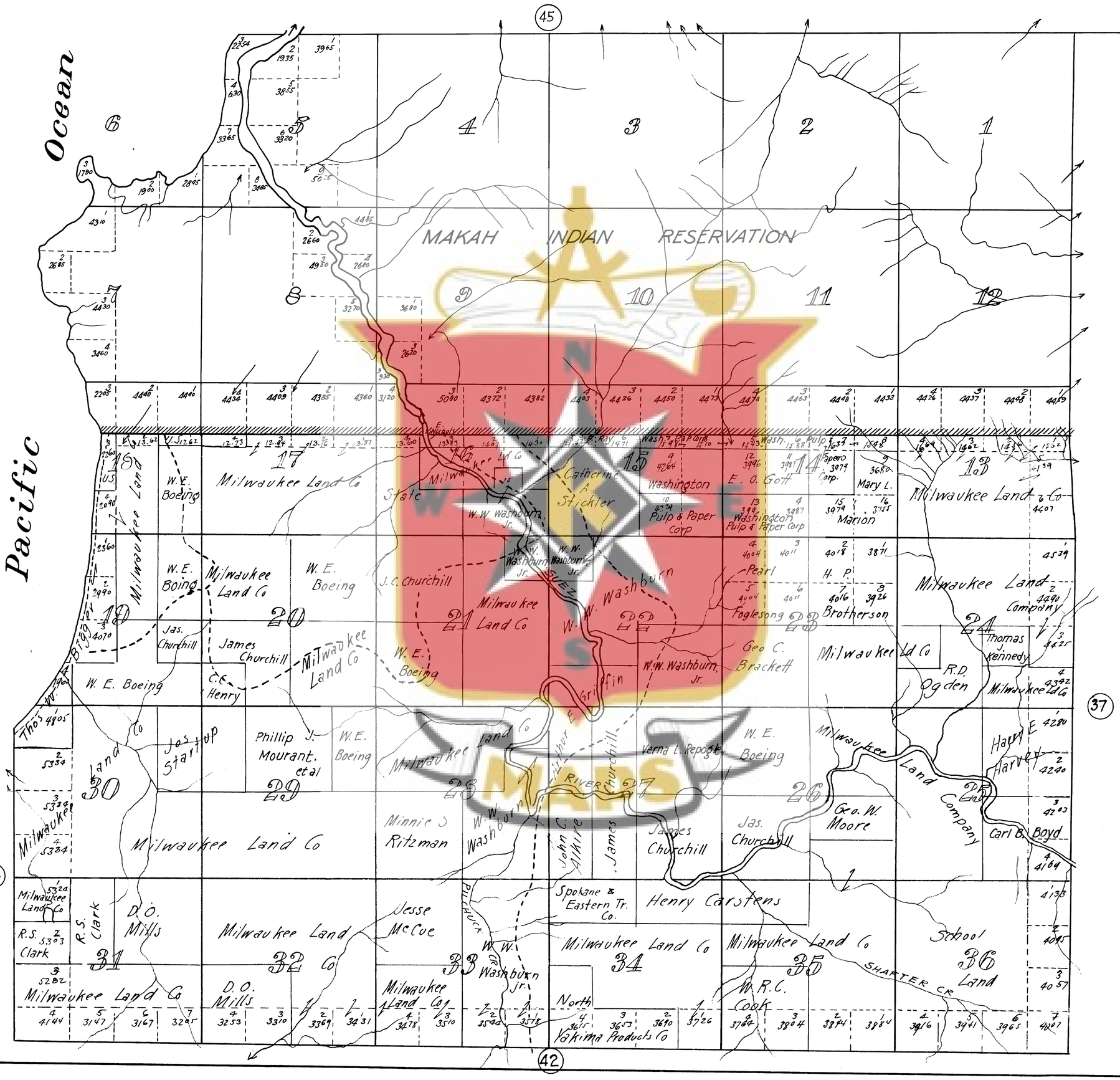

T. 32 N. R. 16 W.

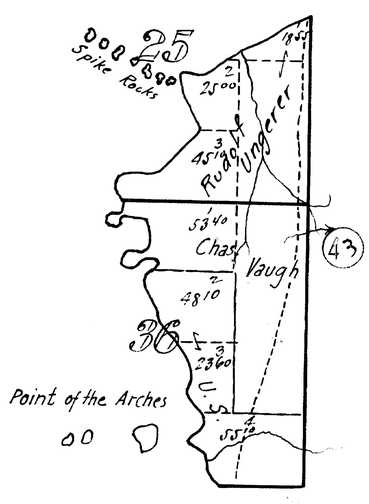

T. 30 N. R. 16 W.

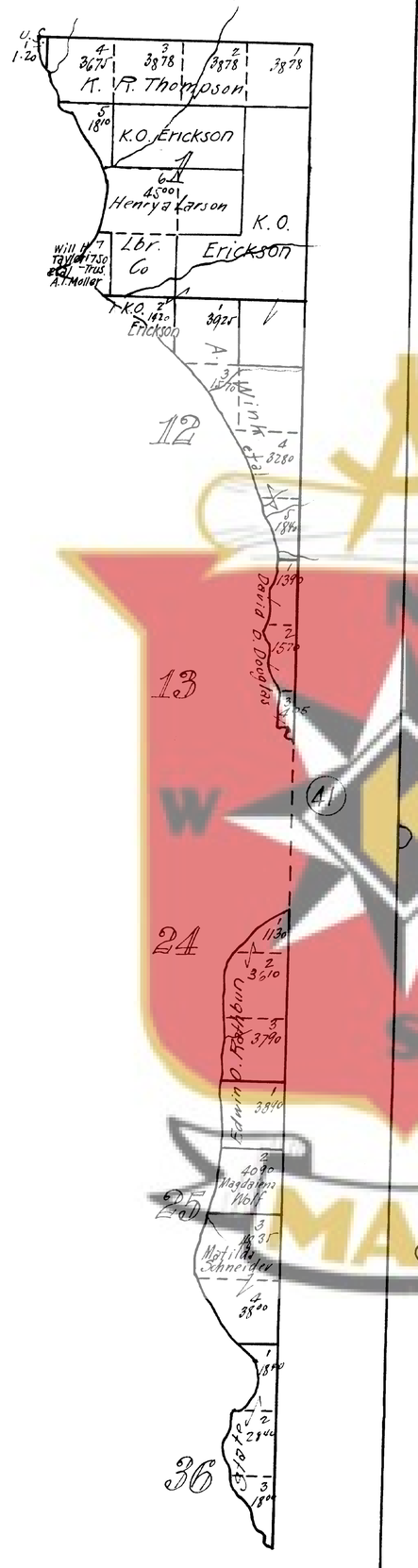

T. 31 N. R. 16 W.

Kroll Map Co. 413 Mehlhorn Bldg Seattle Wn. Corrected Aug. 1928



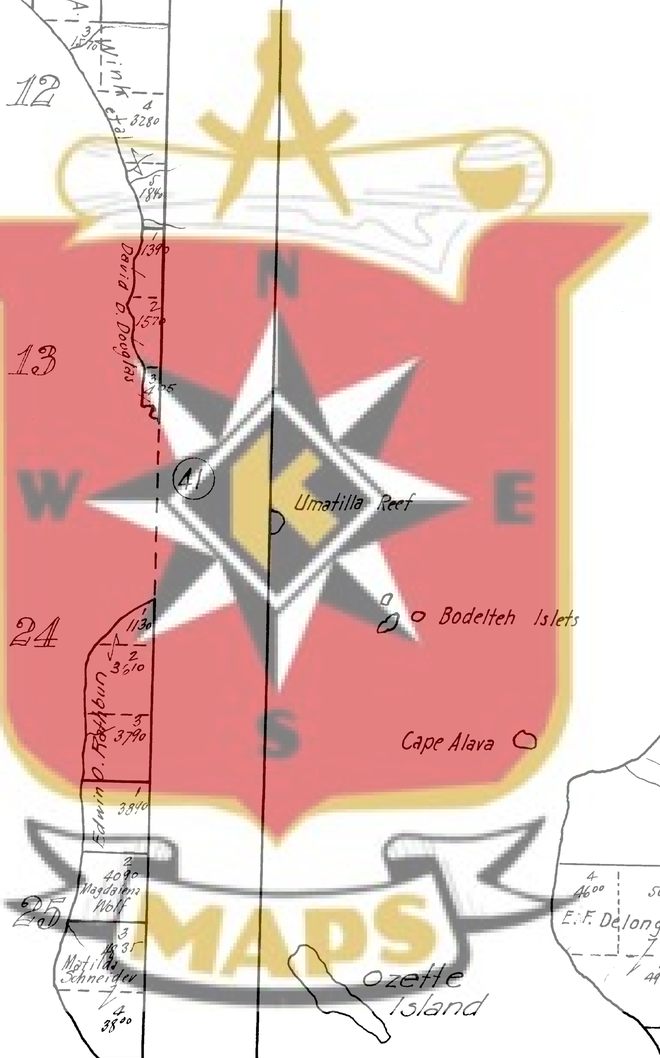

ATLAS OF CLALLAM COUNTY, WASH.
T. 33 N. R. 15 W.

SCALE: 2 IN. = 1 MILE KROLL MAP CO., INC. 413 MEHLHORN BLDG. SEATTLE, WASH. Corrected Aug. 1928

LEGEND
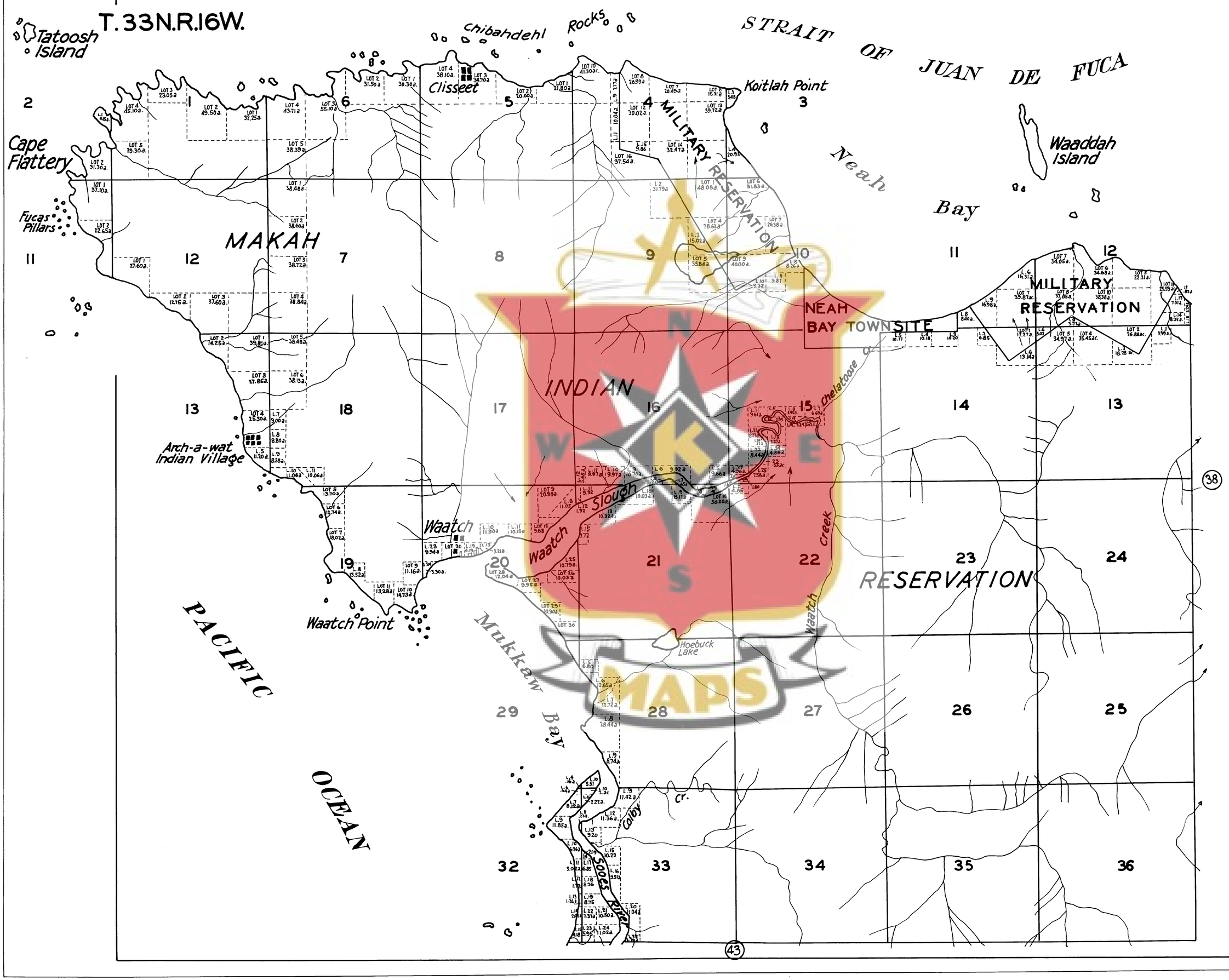
County Road		School	S
Railway - Steam		Church	Ch.
" Elec.		Cemetery	Cem
Trail		Gov Lot № & Acreage	Lot 4 30.03
Town Limits		Section №	12
River