ATLAS OF
CLARK COUNTY

PUBLISHED BY
KROLL MAP COMPANY, INCORPORATED
413 MEHLHORN BUILDING
SEATTLE

INDEX TO LAKES

NAME	SEC.	TWP.	R.	PG.
Battleground	30	4	3E	13
Campbells	1	3	1W	15
Green	13	3	1W	15
Hathaway	25	4	1W	10
Lackamas	34	2	3E	23
Shillapoo	30	3	1E	16
Vancouver	8	2	1E	21



INDEX TO TOWNS

NAME	SEC.	TWP.	R.	PG.
Amboy	17	5	3E	8
Barberton	6	2	2E	22
Battleground	35	4	2E	12
Bonzo	17	2	2E	22
Brush Prairie	22	3	2E	17
Camas	11	1	3E	26
Crawford	30	4	3E	13
Dole	4	3	4E	19
Ellsworth	3	1	2E	25
Ethelguild	6	5	4E	9
Etna	7	5	2E	7
Falk	24	2	1E	21
Felida	30	3	1E	16
Fishers	12	1	2E	25
Gehr	10	2	2E	22
Hall	11	5	2E	7
Hartfield	16	2	2E	22
Hayes	9	5	1E	6
Heisson	18	4	3E	13
Hidden	12	2	1E	21
Hokinson	18	3	3E	18
Homan	32	3	2E	17
Image	32	2	2E	22
Jaggy	20	2	2E	22
Knapp	18	3	1E	16
La Center	3	4	1E	11
Lauren	28	3	2E	17
Lewisville	22	4	2E	12
Manor	7	3	2E	17
Mt Pleasant	24	1	4E	27
Orchards	9	2	2E	22
Pioneer	22	4	1E	10
Proebstel	7	2	3E	23
Ridgefield	24	4	1W	10
Rockwell	34	4	3E	13
Sara	8	3	1E	16
Skye	23	2	4E	24
Sifton	11	2	2E	22
Sparks	19	2	2E	22
St John	31	3	2E	17
Stapleton	19	2	2E	22
Vancouver	27	2	1E	21
Vancouver, Jct.	4	2	1E	21
Wall	15	4	3E	13
Washougal	17	1	4E	27
Yacolt	2	4	3E	13

COPYRIGHT K.M.CO., 1928

ATLAS OF CLARK COUNTY, WASH.

T. 5. N. R. 3 E.

SCALE: 2" = 1 MILE KROLL MAP CO., INC. 413 MEHLHORN BLDG. SEATTLE, WASH. COPYRIGHT 1928 K. M. CO.

LEGEND

- Paved Roads
- Graveled Roads
- Other Roads
- Railroad-Steam
- Railroad-Electric
- Town Limits
- Gov. Lot & Acreage (Lot 3, 40.17a.)
- Section Number (5)
- School (S)

SMALL TRACTS
1 Peter & M. Hendrickson
2 Chelatchie Cem. Assc.
3 Robert Hardy, Sr.
4 Mt. Valley Grange #79
5 M. Lang ½, J. Lang ½
6 A. Anderson, trustee
7 G. Roper, et al

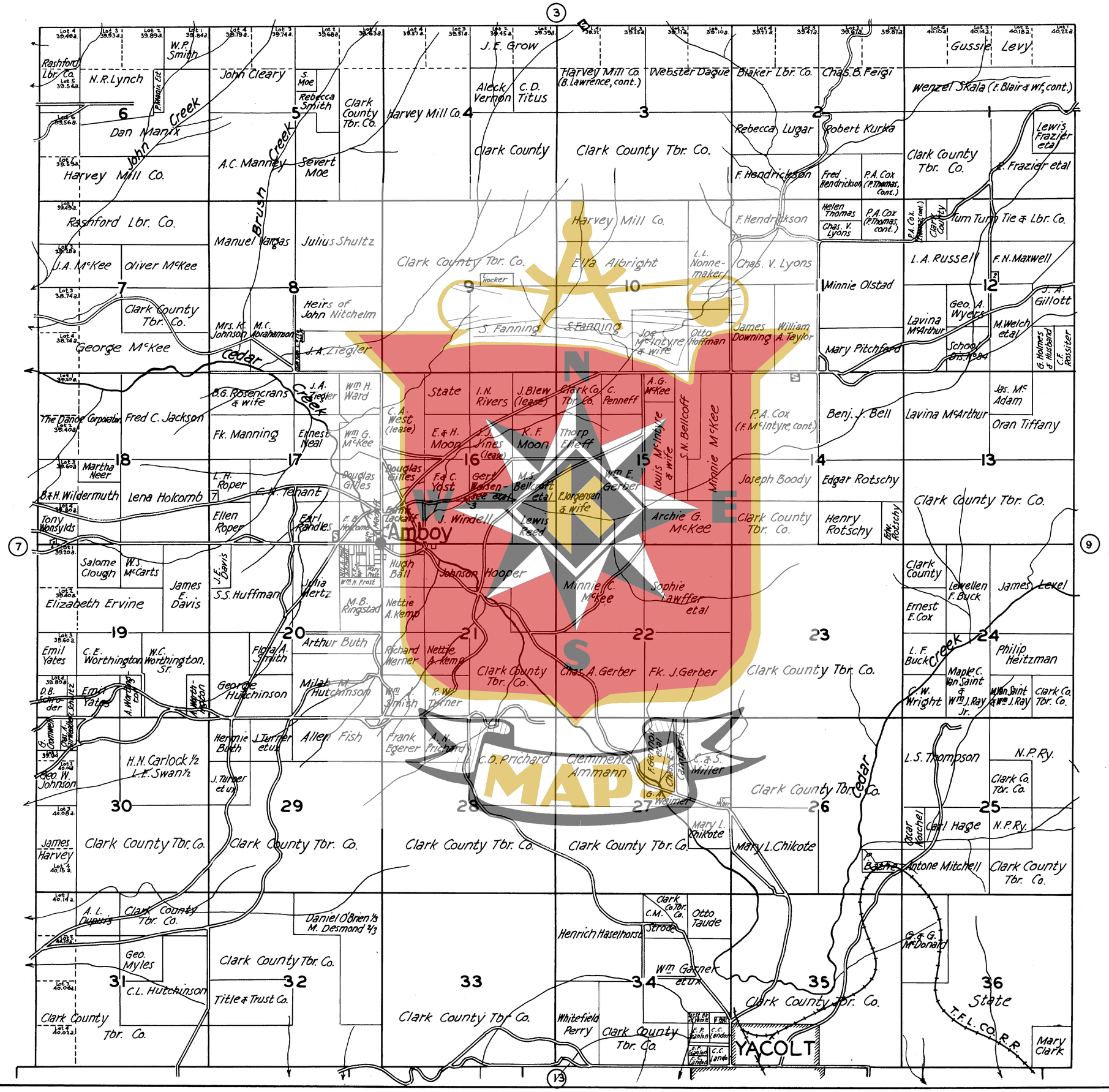

ATLAS OF CLARK COUNTY, WASH.
T. 5 N. R. 4 E.

SCALE: 2" = 1 MILE KROLL MAP CO., INC. 413 MEHLHORN BLDG. SEATTLE, WASH. COPYRIGHT 1928 K. M. CO.

LEGEND

Paved Road	Railroad-Electric
Graveled Road	Town Limits
Other Roads	Gov. Lot & Acreage
Railroad-Steam	Section Number
School	

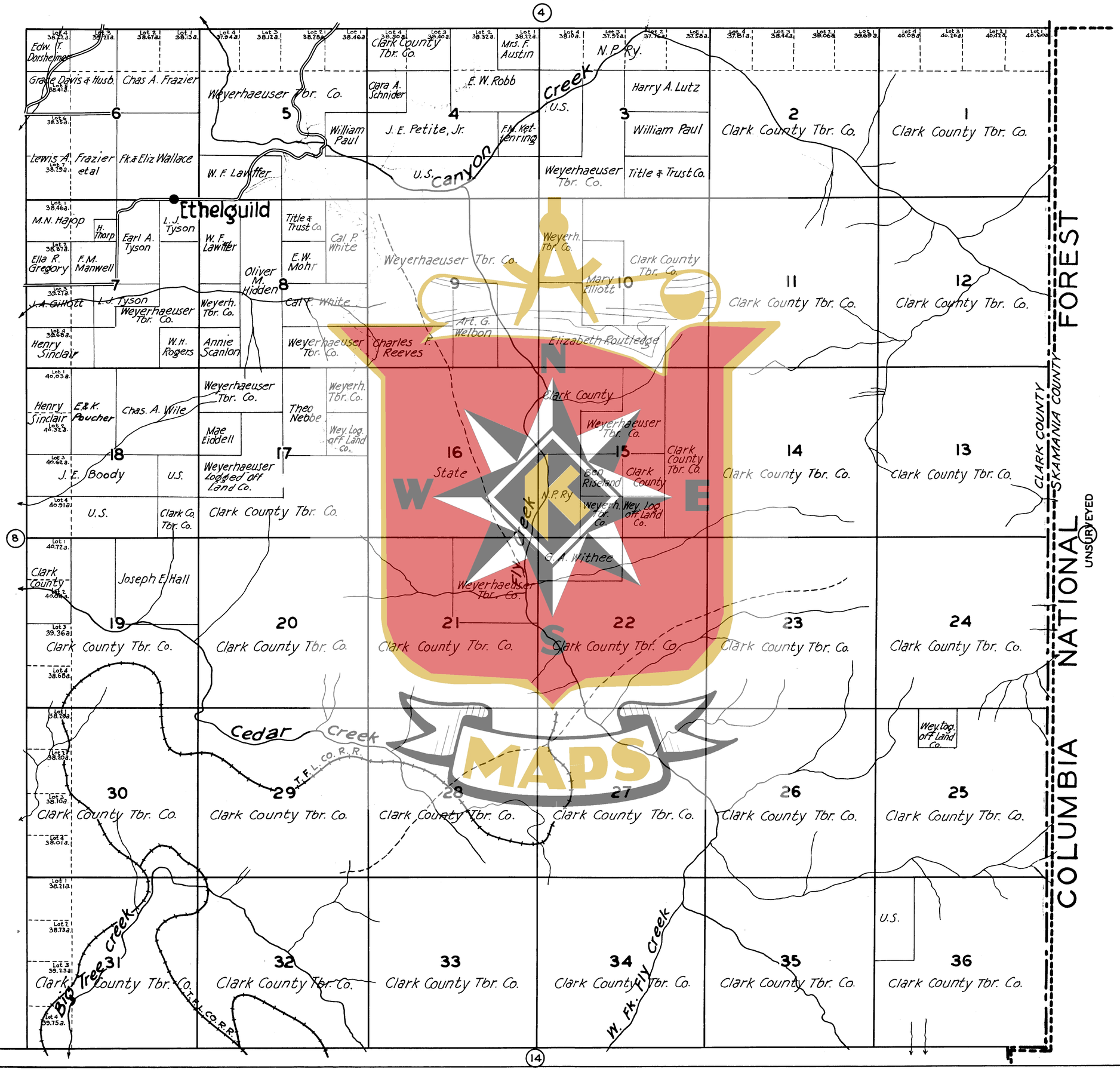

ATLAS OF CLARK COUNTY, WASH.

T. 4 N. R. 1 E.

SCALE: 2" = 1 MILE KROLL MAP CO., INC. 413 MEHLHORN BLDG. SEATTLE, WASH. COPYRIGHT 1928 K. M. CO.

LEGEND

- Paved Road
- Graveled Road
- Other Roads
- Railroad-Steam
- Railroad-Electric
- Town Limits
- Gov. Lot & Acreage — Lot 3 40.17 a.
- Section Number — 5
- School — S

SMALL TRACTS	
1	Clark County
2	J. C. Sprinkel
3	H. Schubel
4	Clark County
5	State
6	William Ashbrenner
7	Cath. Bishops of Nisq.
8	J. N. Alder, et ux
9	C. Olsen
10	G. M. Gibbons

WILLAMETTE MERIDIAN
RIDGEFIELD
LA CENTER
Lake River
Lewis River
East Fork
Lockwood Creek
Allen Creek
Gee Creek
Pioneer
N.P. - C.N. - U.P. RAILROAD
P. LAWS, D.L.C.
JAS. CAMPBELL, D.L.C.
JAS. CARLE, D.L.C.
OUIGLEY, D.C.
WM. GINDER, D.L.C.
NO. PICKENS, D.L.C.
Peninsula Security Co.
Vancouver National Bank
Richard Ungemach
William P. Rauch
O. E. Coppins
John Sjel Jr.
M. D. Conway
Ellis Rhodes
Curtis Anderson
Lee Johnson
Eugene Frohwerk
Guy C. Anderson
Clara V. Olsen
Flora Johnson
Martha Ellen Pence
Carl M. Schaffer
Henry Ungemach
Ida E. Hatch
Chas. E. Rhodes
Charles Benn
Martha E. Neer
Emma C. Wilson
John E. Wilson
John Storm
B. F. Anderson
Geo. J. Ungemach
Mabel E. Quaife
A. N. J. Allen
Joseph Gretsch
Randall Woodruff (lease)
Bert Powers (lease)
Emil Erler
Henry Koppl
Anna Ritter
Elizabeth Madden
Sevilla C. Spencer
Ella Lengel
Michael Leary
Lawrence Hannon
Mary A. Hannon
Amanda Weiri
Dick Newman
Andy Weissenfluh
Joseph Byykko
N. C. Forberg et ux
T. H. Cochran
John E. Rose
Frank A. Knauss
A. A. Dietrich
George Horn
N. C. Hall
E. E. Edmunds
Melinda Packard
Nelson J. Fry
Henry A. Gluth
H. E. Zaske
M. H. Knox
T. L. Wells
J. N. Miner
E. Mueller
Erdman Mueler
Henry Bartel
Harry Bartel
Albert Bartel
Ridgefield State Bank
Carl Ludke
Stephen Gluth
W. N. Roberts
John Roth
Jerry Rogers
E. F. Hatch
Albert P. Green
V. J. Kapus
Laurilla Spencer
W. H. McCann
John Kemp
D. W. Gerow
Myrtle Borst
James Flaherty
S. Stewart
J. Stewart
Sam D. Stewart
Wm. A. Stewart
Clarin Stewart
V. I. Haughton
Arthur C. Relyea
Herman Gatz
Michael Riordan
Thos. & Jno. Keane et al
William Heup
John Henry Heitman
Star Mill Co.
S. A. Beasley
M. W. Hoover
A. V. Church
F. W. Baker
James W. Brothers
George Adams
E. L. Devereaux
Herman Bochart
W. A. Bochart
Albert White et ux
Forest Moon et ux
L. P. Ashwanden et ux
Lang & Co.
J. G. Gay
Geo. E. Borden
Oliver Olstedt
Thomas Kane
W. E. Alaric
E. F. Taylor
August Hardt
Arthur Barker
Mrs. Thea Anderson
John P. Kane
John Sederburg
John C. Morton
C. W. Bolen
Gustave Hardt et ux
Emma Hardt
James Forcia
A. M. Edmonds Jr.
Paul Anderson
G. W. Tabey
H. M. Simmons
Frank Fountain
Carl W. Laue
Anna Creamer
R. N. Hess et ux
John Lutzenberger
H. M. Bates
J. Reed
Fred Edmonds
Charles Horn
J. N. Hibbard
Simon R. Earl
Anton Kapus
Gustava Munson
Arthur H. Beagle
Caroline Nilsen
Harry Timm
Mary Timm
W. I. Swank
William Eatch
Carl E. Oberg
John J. Fuchs
E. G. Ferquist
Julius Bjur
Peter Bjur
Eliz. B. Johnson
Otto Andresen
James Dolan
Alex Bjur
Geo. W. Armstrong
Isaac Pollock
James Oliver Hull
Felix Portin
August Horn
Chris Horn
Charles Stittner
F. W. Tobey
Fred Timm
Jas. W. Dolan
S. E. Zimmerly
Geo. Kerbser
Albert Senti
Tobias Senti
Jas. R. Ogelvil
James T. Ayre
R. C. Witterin
Sarah C. Hull
A. H. Johnson
William Ivey
John Lindquist
Cornelius Oberg
Angeline Sand
Joseph Erler
E. E. Lyons
Herman Ludke
Adolph Theilsefje
Herman Hardt et al
Charles Koethe et ux
Peter Bjur
Nelson McKee
George Carr
Josephine Reeder McCann
Peter Yankee
Bertha Sengearil
H. B. Mann
Albert Mann
Adolph Theil
Charles H. Greely
William Ponath
Jas. B. Pearson
Charles McKee
Miriam Wulf
Jno. H. Wolf
John W. Schneider
Albertina Gehrke
John H. Wolf
Chas. D. Dullea
Catherine Dullea
Francis Rounds
N. C. Rounds et al
Nelson Rounds
Ruth E. Rounds
Stephen J. Gurtle
Clayton Barber et ux
Edwin R. Welch
John Johnson
Ole C. Johnson
Alfred Tetz
William Tetz, Jr.
William Tetz et ux
John C. Hutchinson et ux
August Bottemiller
Ray F. Richmond
S. G. McCann
Tillie Hutchinson
Walter Meuler
M. Kramer
Axel Frederickson
August Bottemiller
C. H. Johnson
Daniel B. Bottemiller
Riley Goff
William A. Goff
Ida Early
E. A. Powell
J. W. Chapman
John H. Ford
A. W. Dunn
Elmer Dahlsten
Emery C. Moore
V. M. Dobbins
Ole C. Johnson
Marie Johnson
Anna L. Alderbrook
Olaf Walling
Jonas Englund
Ida Redell
Chas. Detell
J. C. Neal
W. A. Perry
C. A. Arthur
J. K. Monnier Jr.
C. J. Dennis Jr.
Wm. Rohre
R. E. Eakes
Stephen Gluth
Stephen Gluth
Lot 2 26.662
Lot 3 25.653
Lot 1 27.002
Lot 2 27.104
Lot 3 27.82 a.
Lot 4 27.56 a.
Lot 1 49.11 a.
Lot 3 40.17 a.
Lot 4 39.42 a.
Lot 1 39.03 a.
Lot 2 39.26 a.
Lot 3 39.26 a.
Lot 4 39.12 a.
Lot 1 39.84 a.
Lot 2 39.65 a.
Lot 3 39.71 a.
Lot 4 39.71 a.
Lot 1 39.46 a.
Lot 2 39.46 a.
Lot 3 39.46 a.
Lot 4 39.42 a.
Lot 1 39.41
Lot 2 39.41
Lot 3 39.41
Lot 4 39.41
Lot 1 39.44 a.
Lot 2 39.44 a.
Lot 3 39.44 a.
Lot 4 39.44 a.
Lot 1 39.65 a.
Lot 2 39.65 a.
Lot 3 39.65 a.
Lot 4 39.65 a.
Lot 1 39.72 a.
Lot 2 39.72 a.
Lot 3 39.72 a.
Lot 4 39.72 a.
Lot 1 39.03 a.
Lot 2 39.26 a.
Lot 3 39.26 a.
Lot 4 39.26 a.
Lot 1 39.84 a.
Lot 2 39.84 a.
Lot 3 39.84 a.
Lot 4 39.84

ATLAS OF CLARK COUNTY, WASH.
T. 4 N. R. 2 E.

SCALE: 2" = 1 MILE KROLL MAP CO., INC. 413 MEHLHORN BLDG. SEATTLE, WASH. COPYRIGHT 1928 K.M.CO.

LEGEND

Paved Road	Railroad-Electric
Graveled Road	Town Limits
Other Roads	Gov. Lot & Acreage (Lot 3 40.17a.)
Railroad-Steam	Section Number (5)
School (S)	

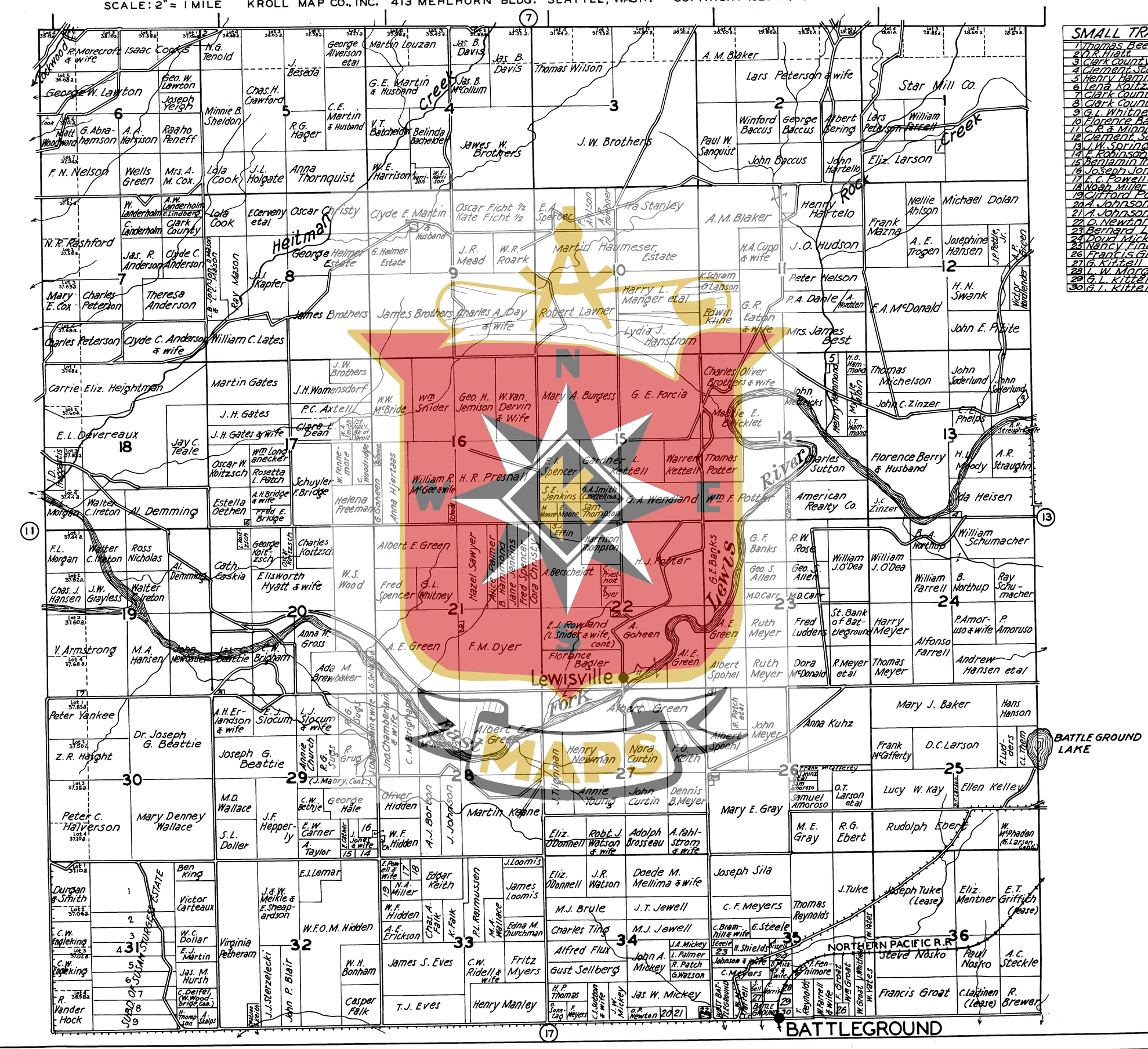

SMALL TRACTS

1	Thomas Beebe & Wife
2	O. R. Hiatt
3	Clark County
4	Clement Scott
5	Henry Hammond
6	Lena Koitzsea
7	Clark County
8	Clark County
9	G. L. Whitney
10	Florence Bayler
11	C. R. & Minnie Roper
12	Clement Scott & wife
13	J. W. Springler
14	F. Robinson & wife
15	Benjamin Thompson
16	Joseph Jones & wife
17	F. C. Powell & wife
18	Noah Miller
19	Clifford Powell
20	A. Johnson
21	A. Johnson
22	O. Newton
23	Bernard Lerouge
24	Doud Mickey & wife
25	Nancy Finamore
26	Francis Groat
27	G. Kittell
28	L. W. Morgan
29	G. L. Kittell
30	G. L. Kittell

ATLAS OF CLARK COUNTY, WASH.

T. 4 N. R. 3 E.

SCALE: 2" = 1 MILE KROLL MAP CO., INC. 413 MEHLHORN BLDG. SEATTLE, WASH. COPYRIGHT 1928 K.M.CO.

LEGEND

Paved Road	Railroad-Electric
Graveled Road	Town Limits
Other Roads	Gov. Lot & Acreage
Railroad-Steam	Section Number
School	

SMALL TRACTS
1 I.L. Freudenbourg
2 Town of Yacolt
3 A. Anderson
4 E. R. Sprage
5 J. Johnson & wife
6 W. F. Witter
7 L. D. Cole
8 HEISSON ADDITION
9 I. Heisson
10 I. Whitney
11 M. Williams

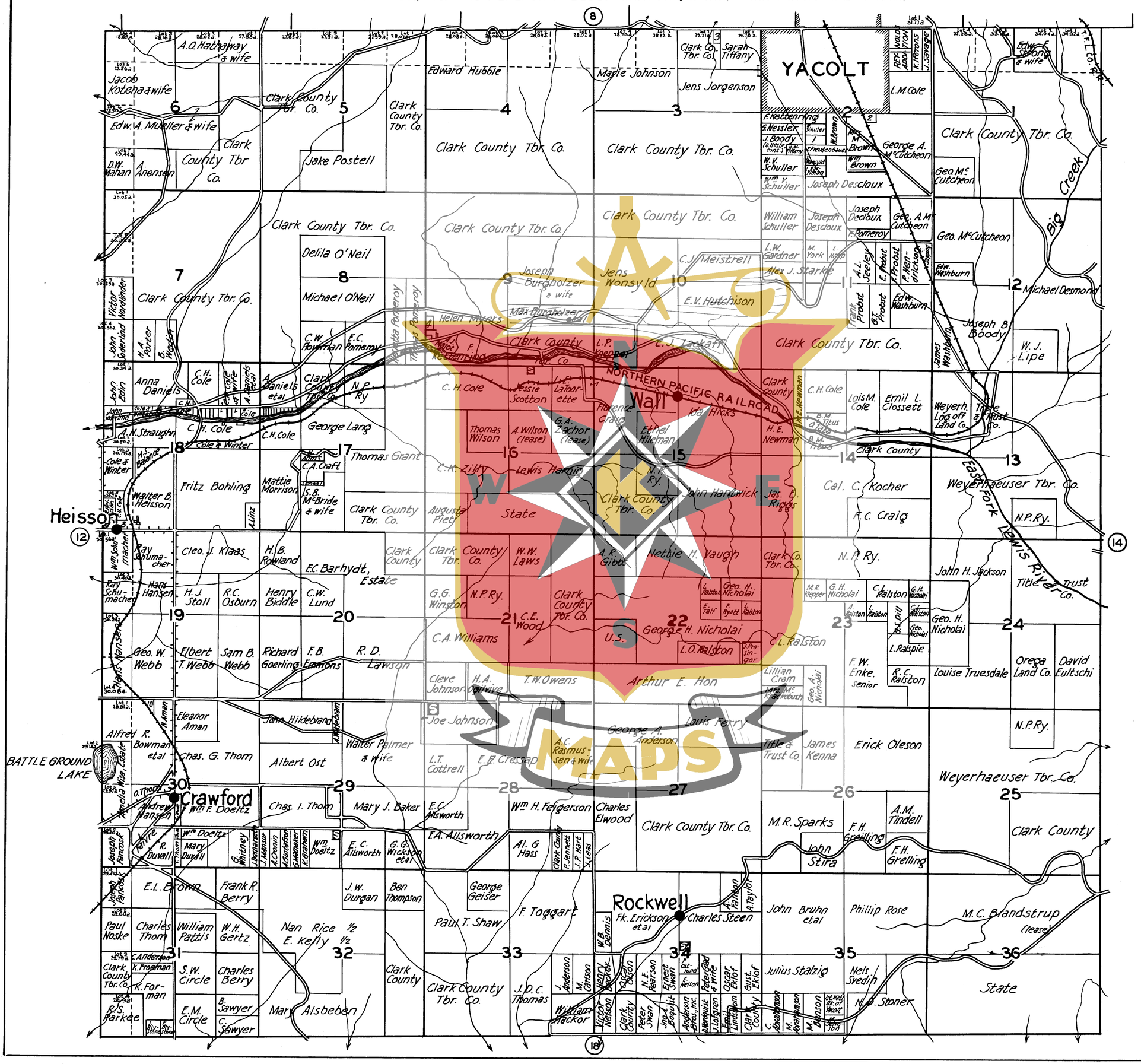

ATLAS OF CLARK COUNTY, WASH.
T. 4 N. R. 4 E.

SCALE: 2" = 1 MILE KROLL MAP CO., INC. 413 MEHLHORN. BLDG. SEATTLE, WASH. COPYRIGHT 1928 K. M. CO.

LEGEND
- Paved Road
- Graveled Road
- Other Roads
- Railroad-Steam
- Railroad-Electric
- Town Limits
- Gov. Lot. & Acreage
- Section Number
- School

ATLAS OF CLARK COUNTY, WASH.
T. 3 N. R. 1 W.

SCALE: 2" = 1 MILE KROLL MAP CO., INC. 413 MEHLHORN BLDG. SEATTLE, WASH. COPYRIGHT 1928 K. M. CO.

LEGEND

Paved Road		Railroad-Electric	
Graveled Road		Town Limits	
Other Roads		Gov. Lot & Acreage	Lot 3 40.19 a.
Railroad-Steam		Section Number	5
School			

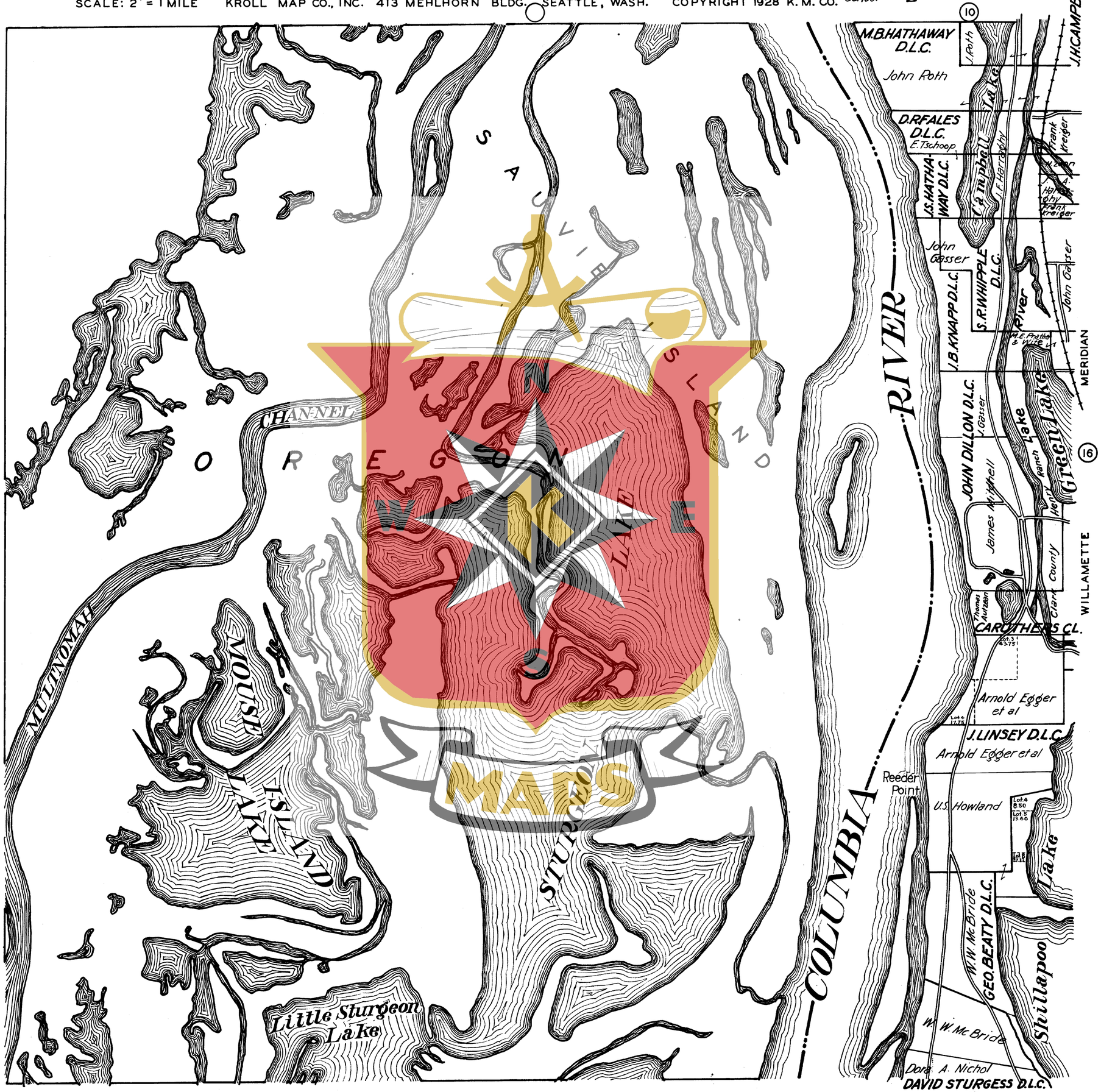

ATLAS OF CLARK COUNTY, WASH.

T. 3 N. R. 1 E.

LEGEND

Paved Road
Graveled Road
Other Roads
Railroad-Steam
School
Railroad-Electric
Town Limits
Gov. Lot & Acreage
Section Number

SCALE: 2" = 1 MILE KROLL MAP CO., INC. 413 MEHLHORN BLDG. SEATTLE, WASH. COPYRIGHT 1928 K.M.CO.

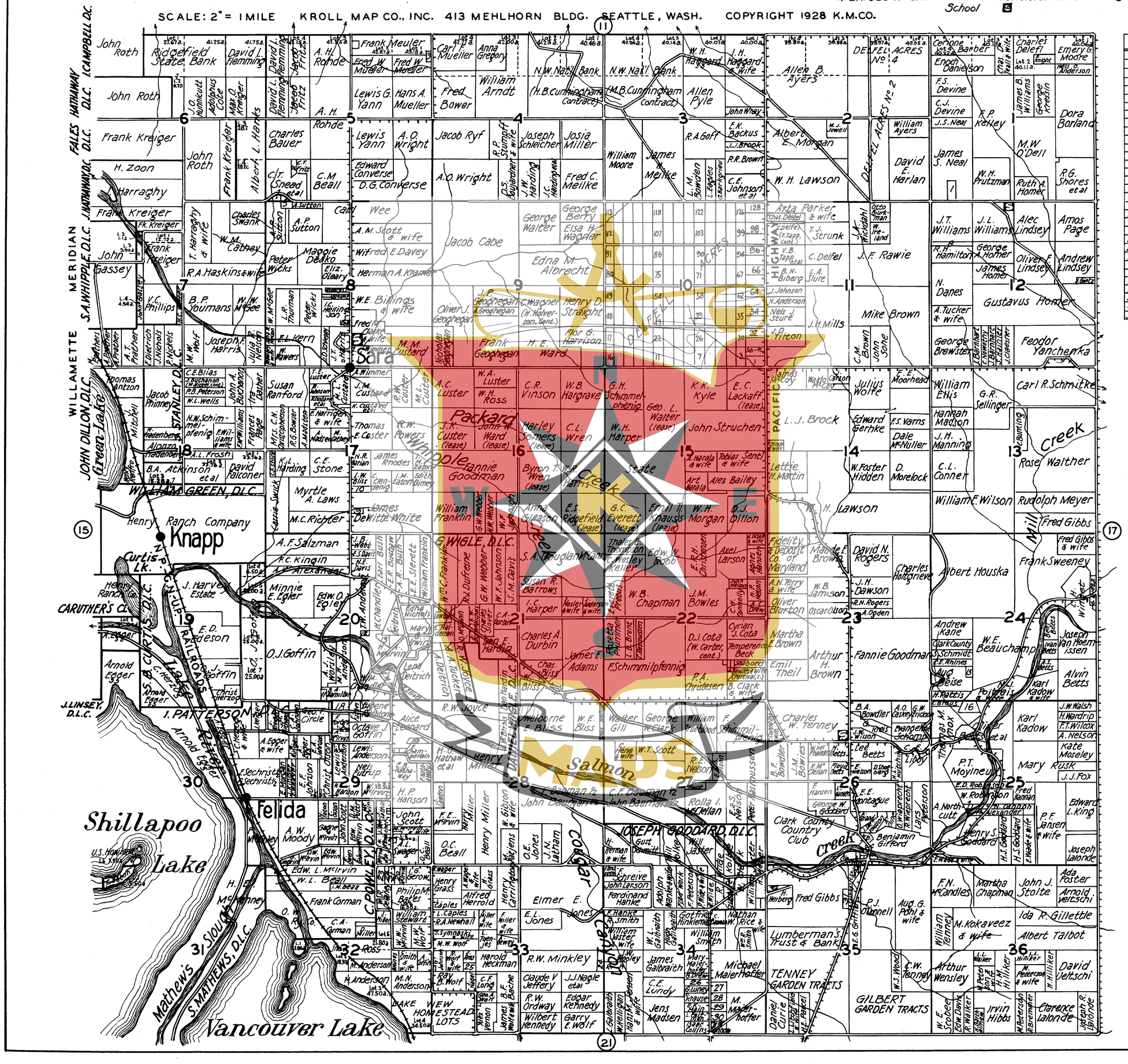

SMALL TRACTS

1. T.R. Williams & Husband
2. Charles Bauer
3. Frederick Mueller
4. John Cuent
5. A.P. Sutton
6. School District #48
7. Elizabeth O'Leary
8. Belle Richmeyer
9. Ida M. Eaton & husband
10. Lois Wilson Bliss
11. H.H. Anderskow
12. Clark County
13. Clark County
14. A.N. Davis
15. George Mays & wife
16. W. J. Hornibrook
17. P. Christensen
18. Mrs. Bertha Hamilton
19. H.B. Hathaway
20. H.A. McIrvin
21. George Garrison
22. F. McIrvin
23. William Gibson
24. R.W. Minkler
25. Lillion Heckman
26. J. Galbraith & wife
27. W. Barker & wife
28. W.W. Barker & wife
29. O.E. Chambers
30. R.I. Chambers
31. F. Connolly & wife
32. George Goddard

ATLAS OF CLARK COUNTY, WASH.

T. 3 N. R. 2 E.

SCALE: 2" = 1 MILE KROLL MAP CO., INC. 413 MEHLHORN BLDG. SEATTLE, WASH. COPYRIGHT 1928 K. M. CO.

LEGEND

- Paved Road
- Graveled Road
- Other Roads
- Railroad-Steam
- Railroad-Electric
- Town Limits
- Gov. Lot & Acreage
- Section Number
- School

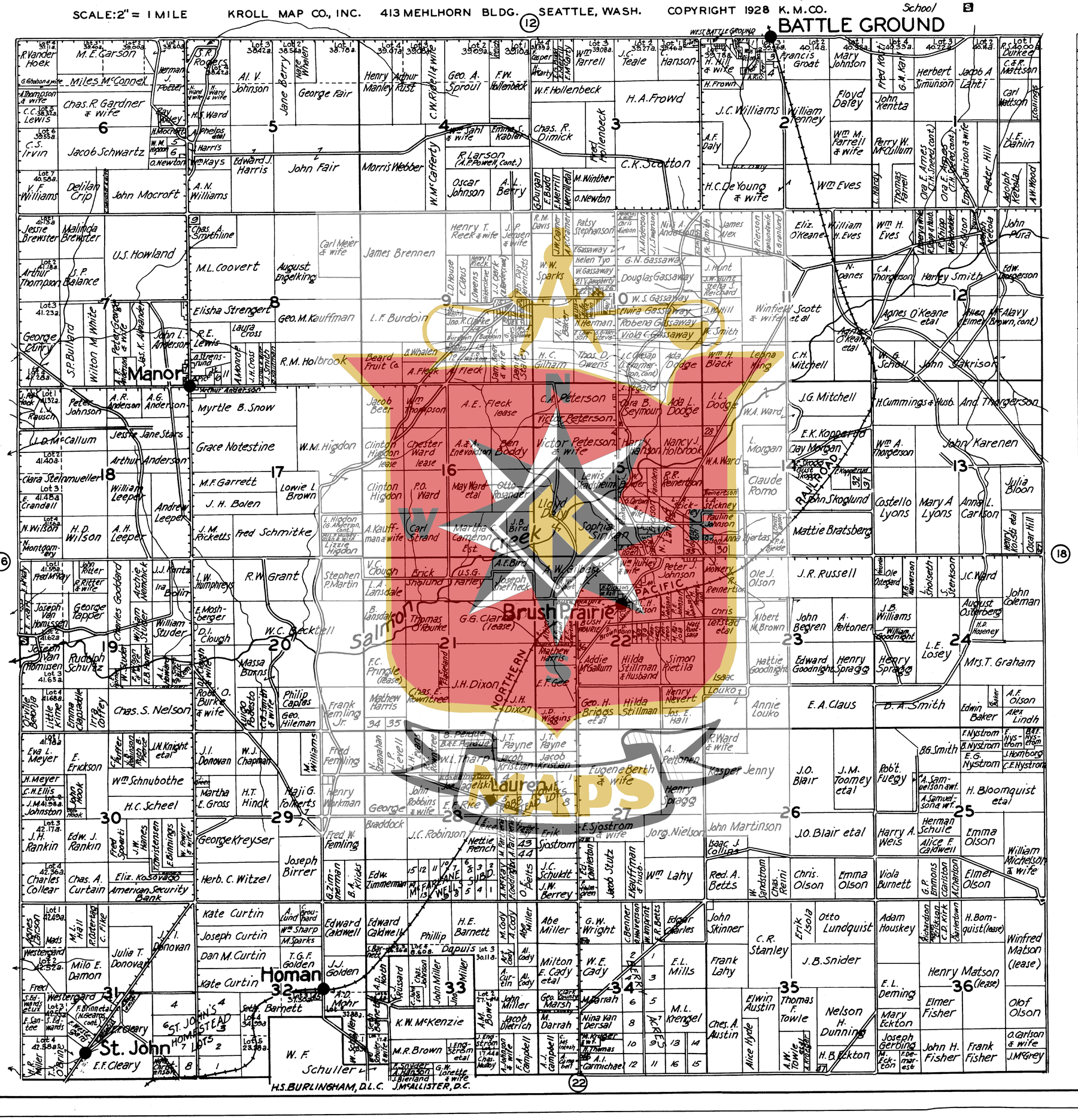

SMALL TRACTS

1. Fred Masters & wife
2. RICHTER'S 2ND ADD.
3. RICHTER'S ADD TO BATTLE G'D.
4. A.H. Richter
5. M. Nanwell (L. Ward, cont.)
6. O.P. Newton
7. Henry T. Rogers
8. Harvey R. Baker
9. John Mocroft
10. A. McCarty & wife et al
11. A. McCarty & wife et al
12. B.C. Whalen & wife
13. S. Beer & wife
14. C.O. Perry & wife
15. E.E. Hale
16. Jennie Pulford
17. William Jostafa
18. Mrs. Amke Constable
19. Clara W. Smith
20. Ruth Lizzie Walker
21. Christine Venden
22. Christine Venden
23. Christine Venden
24. W.A. Hall
25. Mrs. S.E. Fleck
26. Jennie L. Young
27. Charles Oja
28. H.K. Holmberg
29. Elina Olson
30. Elm Cemetery
31. Adelbert R. Staley
32. Adelbert R. Staley
33. School District No 64
34. L.H. Strahahan & wife
35. James P. Levell
36. Thomas Hall
37. L.H. Olson
38. G.E. Gulbranson
39. T.H. Adams
40. Peter Johnson
41. Mary J. Dickson
42. Martin Matson
43. Eugene Parthenay
44. Eugene Parthenay
45. S.W. Stretcher & wife et al
46. H. Thomas
47. Clark County

ATLAS OF CLARK COUNTY, WASH.
T. 3 N. R. 3 E.

SCALE: 2" = 1 MILE KROLL MAP CO., INC. 413 MEHLHORN BLDG. SEATTLE, WASH. COPYRIGHT 1928 K. M. CO.

LEGEND

Paved Road	Railroad-Electric	Lot 3 40.17a.
Graveled Road	Town Limits	
Other Roads	Gov. Lot & Acreage	
Railroad-Steam	Section Number	5
School	S	

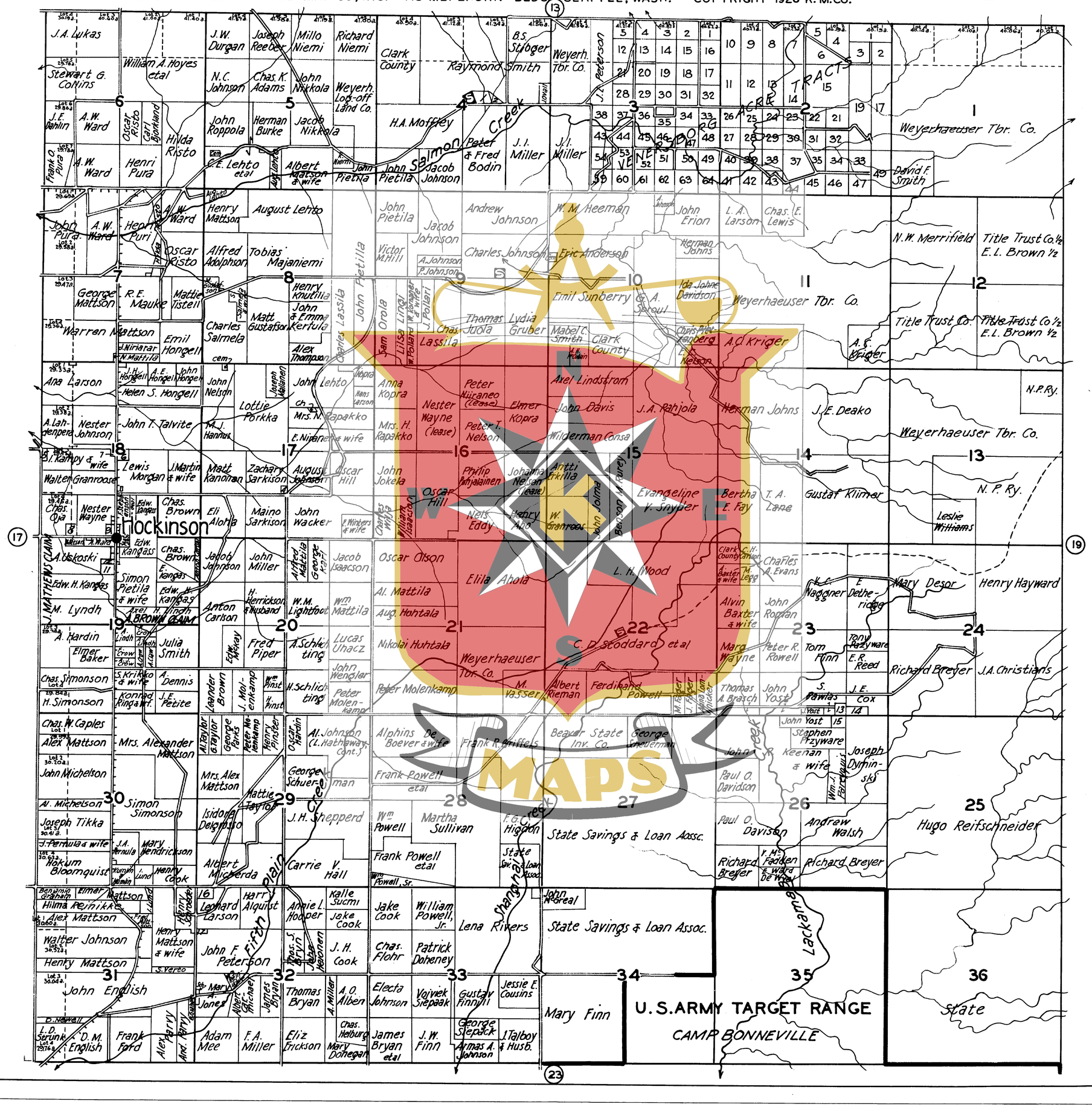

SMALL TRACTS

1 J. Peterson
2 Vennersborg Canning Assoc.
3 Vennersborg Cem. Assoc.
4 V. F. Sakrison
5 Claus Bloom
6 John G. Tilvite
7 Andrew Lahdenprea
8 Jacob Johnson
9 Carl A. Johnson
10 School District No. 8
11 Ida Lindh
12 Theo G. Lindh
13 Joseph Dymiński
14 Polish Library Assoc.
15 Joseph Dymiński
16 Andrew Hendrickson
17 August Stevenson & wife

ATLAS OF CLARK COUNTY, WASH.
T. 3 N. R. 4 E.

SCALE: 2" = 1 MILE KROLL MAP CO., INC. 413 MEHLHORN BLDG. SEATTLE, WASH. COPYRIGHT 1928 K. M. CO.

LEGEND
- Paved Road
- Graveled Road
- Other Roads
- Railroad-Steam
- School
- Railroad-Electric
- Town Limits
- Gov. Lot & Acreage
- Section Number

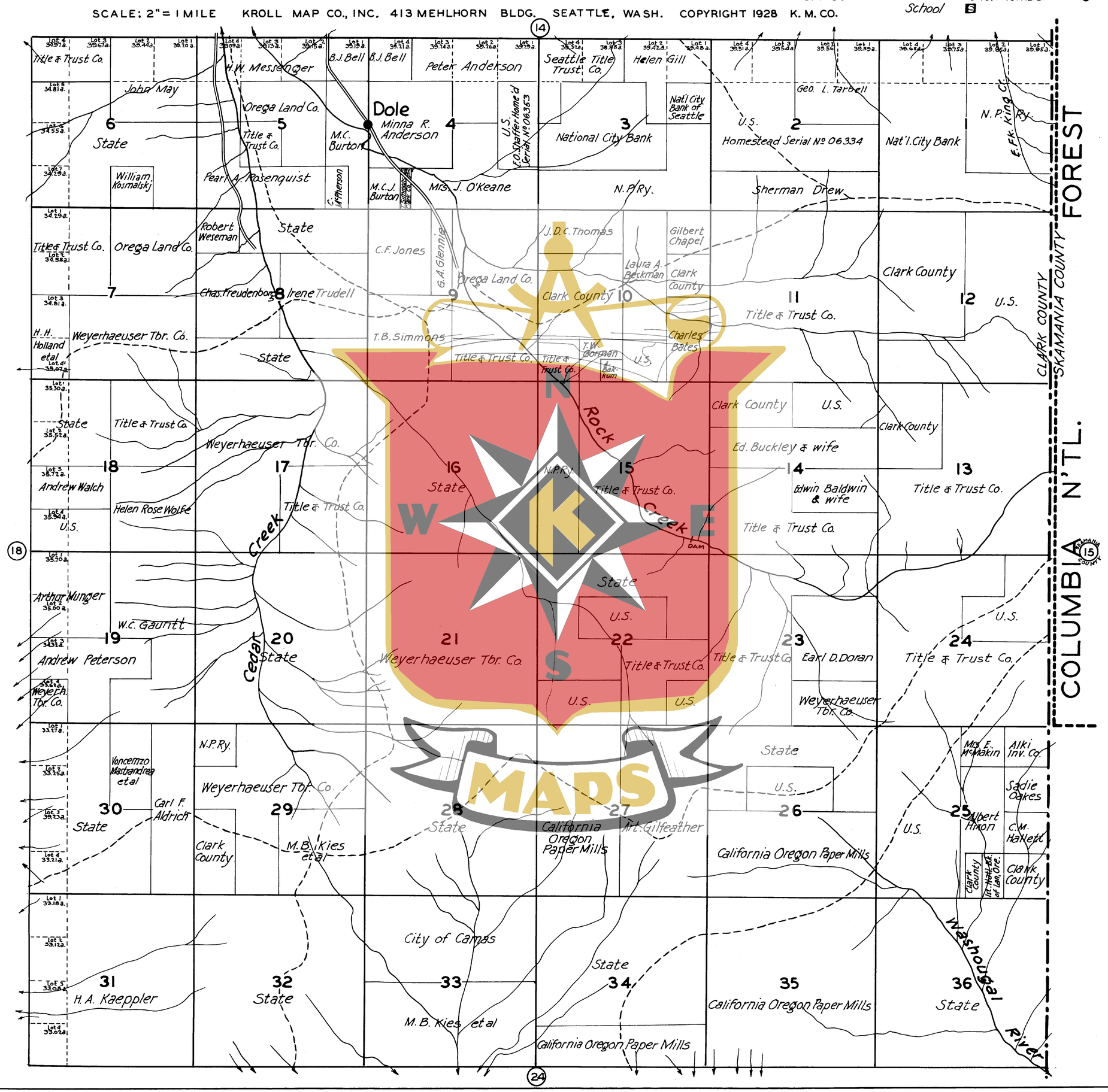

ATLAS OF CLARK COUNTY, WASH.
T. 2 N. R. 1 W.

SCALE: 2" = 1 MILE KROLL MAP CO., INC. 413 MEHLHORN BLDG. SEATTLE, WASH. COPYRIGHT 1928 K. M. CO.

LEGEND

Paved Road		Railroad-Electric	
Graveled Road		Town Limits	
Other Roads		Gov. Lot & Acreage	Lot 3 40.17a.
Railroad-Steam		Section Number	5
School			

ATLAS OF CLARK COUNTY, WASH.
T. 2 N. R. 1 E.

SCALE: 2" = 1 MILE KROLL MAP CO., INC. 413 MEHLHORN BLDG. SEATTLE, WASH. COPYRIGHT 1928 K.M.CO.

LEGEND

- Paved Road
- Graveled Road
- Other Roads
- Railroad-Steam
- Railroad-Electric
- Town Limits
- Gov. Lot & Acreage
- Section Number
- School

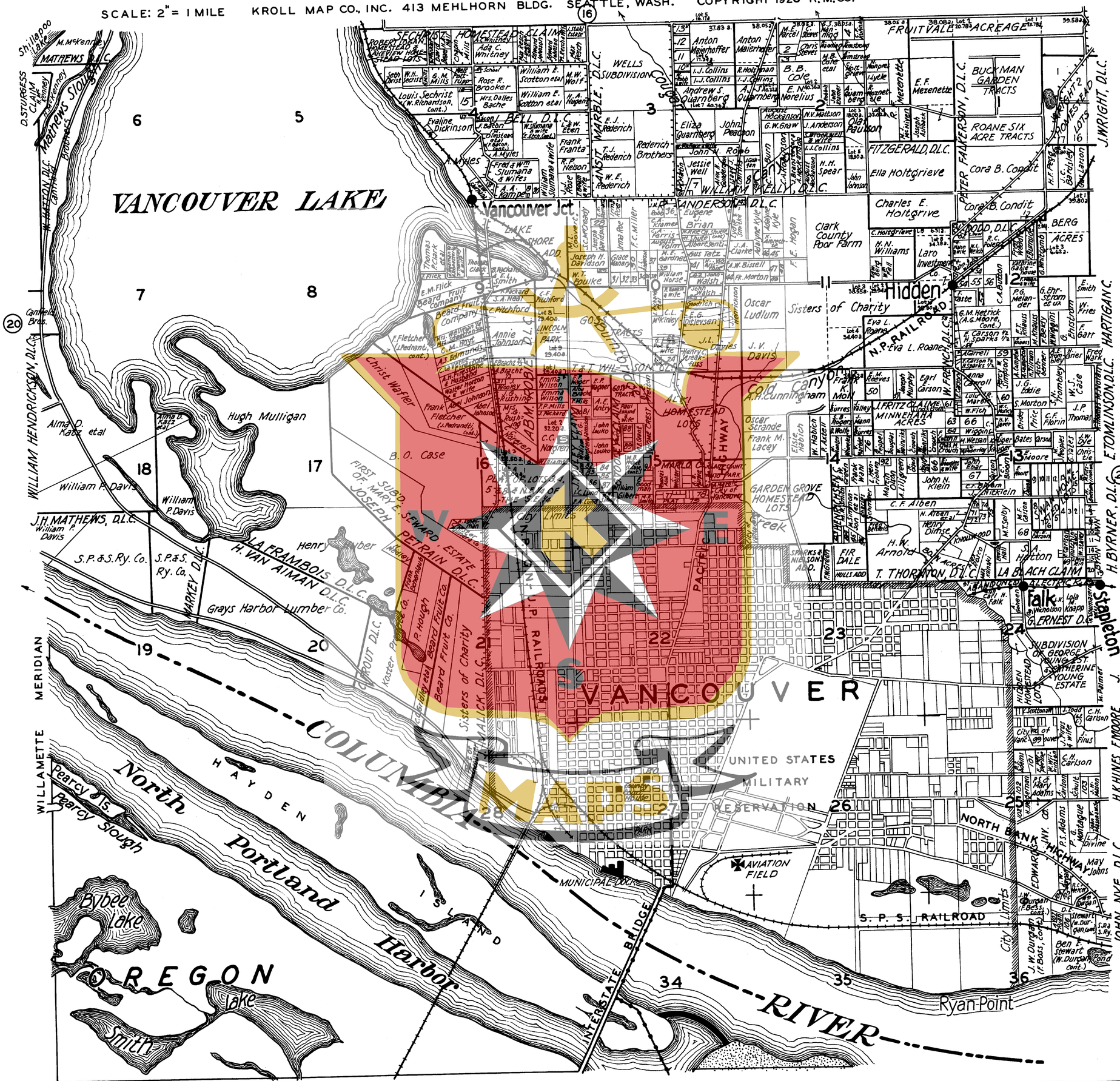

SMALL TRACTS	
1	H. James
2	S.B. Sutterfield & wife
3	C. Steves
4	V.L. Oberstock
5	J.H. Richardson
6	Albanie E. Dhallens
7	M. Quarnberg
8	Mike Lopushinsky
9	Rosa Holsman
10	Naude Morey
11	Rosa Holsman
12	C. Geerlings et al
13	William A. McDaniel
14	William A. Sechrist
15	Seth N. Sechrist
16	Clark County
17	Lake Shore Grange
18	G. Viles
19	Hannah M. Pike
20	J.W. Poole
21	C.F. Pitchford
22	Ella J. McKinley
23	Peter J. Hansen
24	F. Rogers & wife
25	P. Hansen
26	Northern Pacific R.R.
27	Mrs. C.V. Scott
28	J. Davidson & wife
29	Alton Manary
30	Mrs. Loraine Anderson
31	F.O. Hubbard
32	F.O. Hubbard
33	A.K. Davidson
34	Oswald S. Riem et al
35	Ellerey Riem et al
36	Charles A. Kramer
37	L.L. Anderson
38	Mary Scott
39	Roswell R. Patch et al
40	Fred Sturgess & wife
41	David Dieterich
42	School District No. 53
43	Basel Dhanes
44	Jens J. Henrichsen
45	Edda McCordit
46	Kate Albrecht
47	Kate E. Kadow & wife
48	Steward Harrington & wife
49	Joseph Kramer
50	W.J. Reeves
51	Ellis Reeves & wife
52	Fred Nichols (McNeel cont.)
53	H. Welch & wife
54	Anna Carroll
55	C.O. Luttrell & wife
56	C.A. Button
57	C.A. Button
58	F.E. Carson
59	H.S. O'Hara
60	Fred A. Nichols (McNeel, cont.)
61	Hannah McGratty
62	E.W. Nylander et al
63	Alferd Hetrick
64	Fred J. Cottrell
65	George W. Record & wife
66	G. Nelson & wife (Carson, cont.)
67	W. Ernsterberger
68	George W. Chauncey
69	William D. Stacey
70	Joseph De Lyen
71	Erick Sjostrom
72	Dennis Campbell
73	J.G. Winters et al
74	Henry Brader
75	Frederick A. Palmer & wife
76	Arthur Giffeather
77	F.C. Perkins
78	F.E. Vaugh
79	William Miller
80	F.P. Mills
81	F.P. Mills
82	E.A. Lund et al
83	I.C. Lund
84	Hans Hermanson
85	Hans Hermanson
86	Virginia C. Whitney
87	John Hermans
88	John Portanen
89	Peter Johnson & wife
90	John Hermans
91	Daniel G. Jamison
92	E.W. Green
93	C. Kern
94	Nels Holmberg
95	John J. Brock
96	William Williams
97	John Kolzer et al
98	Kate Bushaw
99	Alex Brandt
100	Wesley Barcus
101	James B. Laddames
102	T.H. Adams
103	J.H. Mason
104	J.W. Durgan (Boss, cont.)
105	J.W. Durgan
106	W.C. Durgan
107	J.W. Durgan (Boss, cont.)
108	H. Beam & wife
109	F. Bagley

ATLAS OF CLARK COUNTY, WASH.
T. 2 N. R. 2 E.

SCALE 2 I MILE KROLL MAP CO INC 413 MEHLHORN BLDG SEATTLE WASH COPYRIGHT 1928 K M CO

LEGEND

- Paved Road
- Graveled Road
- Other Roads
- Railroad-Steam
- Railroad-Electric
- Town Limits
- Gov. Lot & Acreage — Lot 3 40.17a.
- Section Number — 5
- School — S



SMALL TRACTS

1. C.H. Murphy
2. L.L. Ovatt
3. D.E. Roden
4. ORCHARD
5. W.V. Glascock
6. Essie M. Rush
7. W. Fleming
8. C.F. De Long
9. Hugo Trump
10. R. Fletcher
11. A. Peter
12. William Beerbaum
13. C.J. Dickman
14. Eva Legler
15. A. Larson
16. J. Lindbauer
17. A. Auger etux
18. H.E. Boehme
19. Don F. Parsons
20. Michael Duffy
21. Alice C. Westcott
22. R.W. Raymond
23. K.J. Knivula
24. M.E. Galley
25. H.J. Beedle
26. M.M. Ferrill
27. G.W. Lamka
28. H.A. Finley
29. G. Jones
30. W. Engle
31. J.E. Thompson
32. Rochring Machine Co.
33. Hugo Trump
34. William Beerbaum
35. H. Heberle
36. E. Larson
37. L. Hallberg
38. Clark County
39. Clark County
40. Clark County
41. P. Skogseth
42. Clark County

ATLAS OF SKAMANIA COUNTY, WASH.

T. 2 N. R. 6 E.

SCALE: 2" = 1 MILE KROLL MAP CO., INC. 413 MEHLHORN BLDG. SEATTLE, WASH. COPYRIGHT 1928 K. M. CO.

LEGEND
- County Roads
- Trail
- Town Limits
- Gov. Lot. No. & Acreage — Lot.3 40.17
- Section No. — 5

ATLAS OF CLARK COUNTY, WASH.
T. 2 N. R. 3 E.

SCALE: 2" = 1 MILE KROLL MAP CO., INC. 413 MEHLHORN BLDG. SEATTLE, WASH. COPYRIGHT 1928 K.M.CO.

LEGEND

Paved Road	Railroad-Electric
Graveled Road	Town Limits
Other Roads	Gov. Lot & Acreage (Lot 3, 40.17a)
Railroad-Steam	Section Number (5)
School (S)	

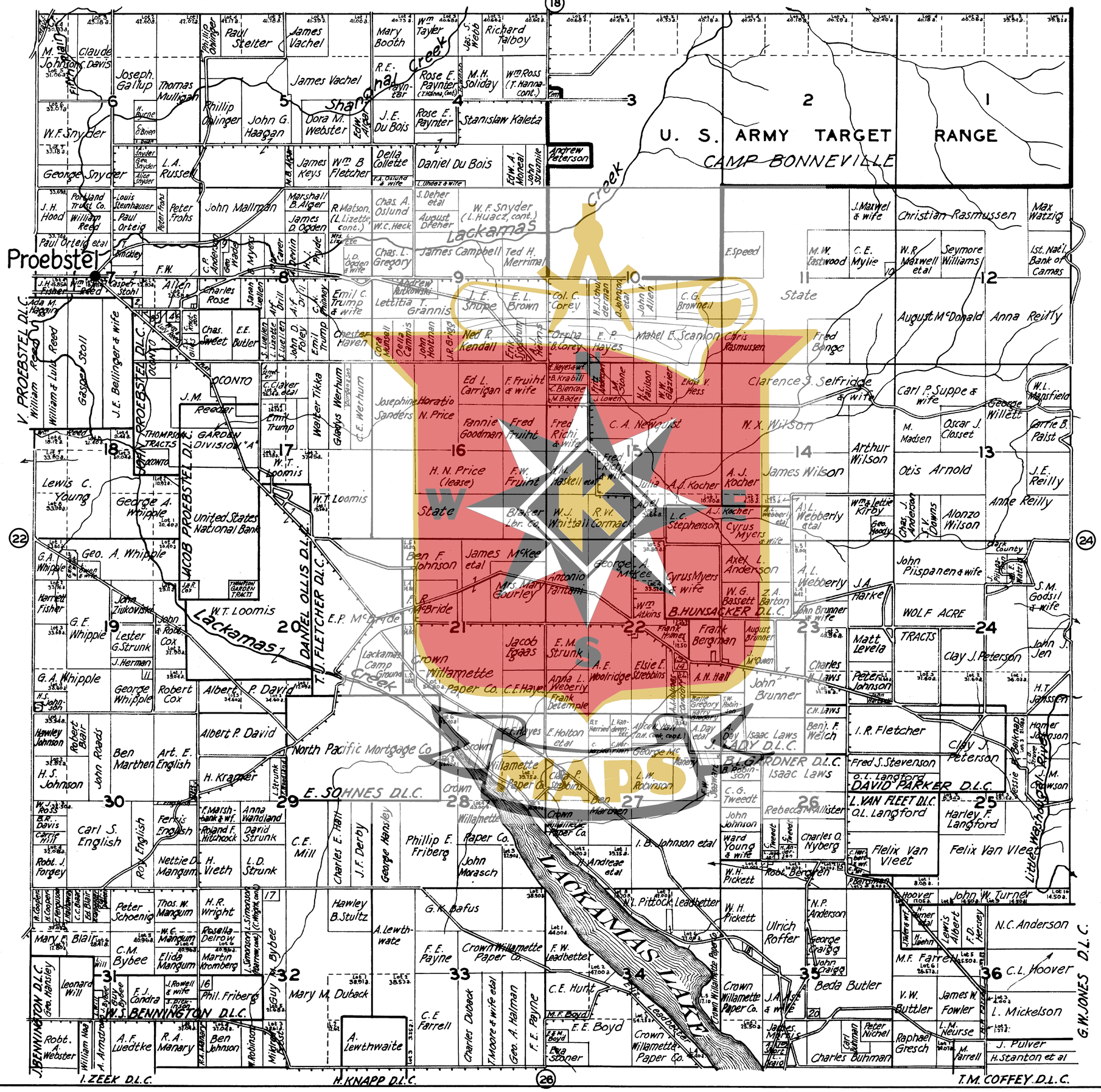

SMALL TRACTS	
1	Don Allen
2	Eben Quim
3	John C. Haagen & wife
4	Ben M. Bishop
5	Vattie M. Wilson
6	Ben M. Bishop
7	James H. Goddard
8	James H. Goddard
9	William K. Ogden
10	John Maxwell & wife
11	J. H. Avery
12	G. A. Whipple
13	Willie E. Hall
14	Willie E. Hall
15	Robert Bergren
16	Martin Kroftberg
17	L. Kramer & Husband
18	Fred W. Buhman
19	F. Conway & wife
20	City of Camas

ATLAS OF CLARK COUNTY, WASH.
T. 2 N. R. 4 E.

SCALE: 2" = 1 MILE KROLL MAP CO., INC. 413 MEHLHORN BLDG. SEATTLE, WASH. COPYRIGHT 1928 K. M. CO.

LEGEND

Paved Road		Railroad-Electric	
Graveled Roads		Town Limits	
Other Roads		Gov. Lot & Acreage	Lot 3 40.17a
Railroad-Steam		Section Number	5
School	S		

SMALL TRACTS
1 Louis H. Look & wife
2 Catherine Thatcher
3 Pearl A. Barker etal
4 John Rott (E.S. Barron, cont.)
5 H.W. Duvall
6 Gus Sunberg
7 J. Jewell
8 H. B. Nagel
9 Howard Belding & wife
10 A.L. Shumway & wife
11 Bryon L. Hill

ATLAS OF CLARK COUNTY, WASH.
T. 1 N. R. 2 E.

SCALE: 2" = 1 MILE KROLL MAP CO., INC. 413 MEHLHORN BLDG. SEATTLE, WASH. (22) COPYRIGHT 1928 K.M.CO.

LEGEND

Paved Road		Railroad-Electric	
Graveled Road		Town Limits	
Other Roads		Gov. Lot & Acreage	Lot 3 40.17a.
Railroad-Steam		Section Number	5
School	S		

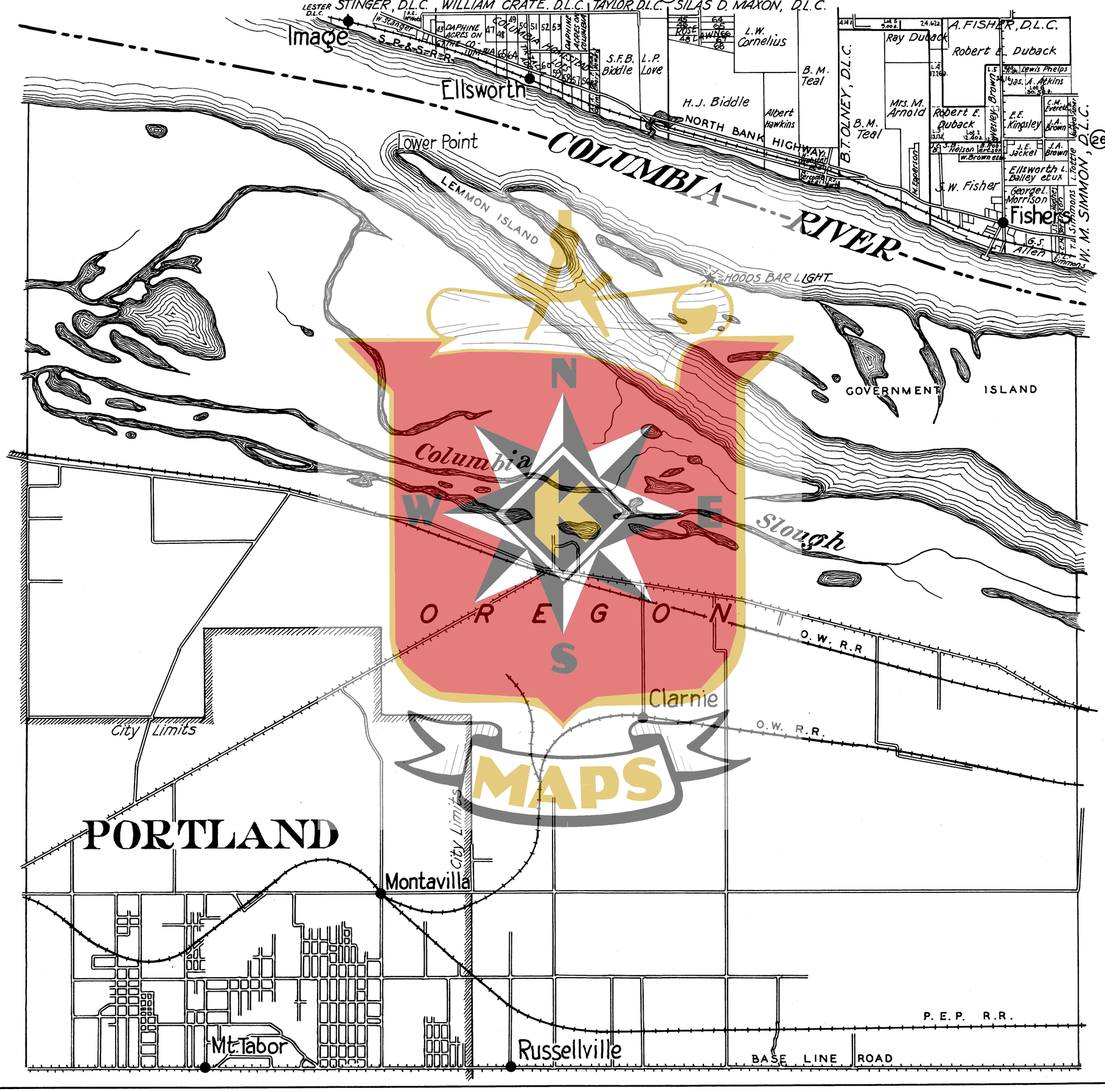

ATLAS OF CLARK COUNTY, WASH.

T. 1 N. R. 3 E.

SCALE: 2" = 1 MILE KROLL MAP CO., INC. 413 MEHLHORN BLDG. SEATTLE, WASH. COPYRIGHT 1928 K. M. CO.

LEGEND

Paved Road	Railroad-Electric
Graveled Road	Town Limits
Other Roads	Gov. Lot & Acreage
Railroad-Steam	Section Number
School	

SMALL TRACTS

1. Fred Moberg
2. F. K. Pound
3. B. F. Pound
4. Margaret Brady
5. Crown Willamette Paper Co.
6. L. Barthelemy
7. L. Barthelemy
8. Crown Willamette Paper Co.

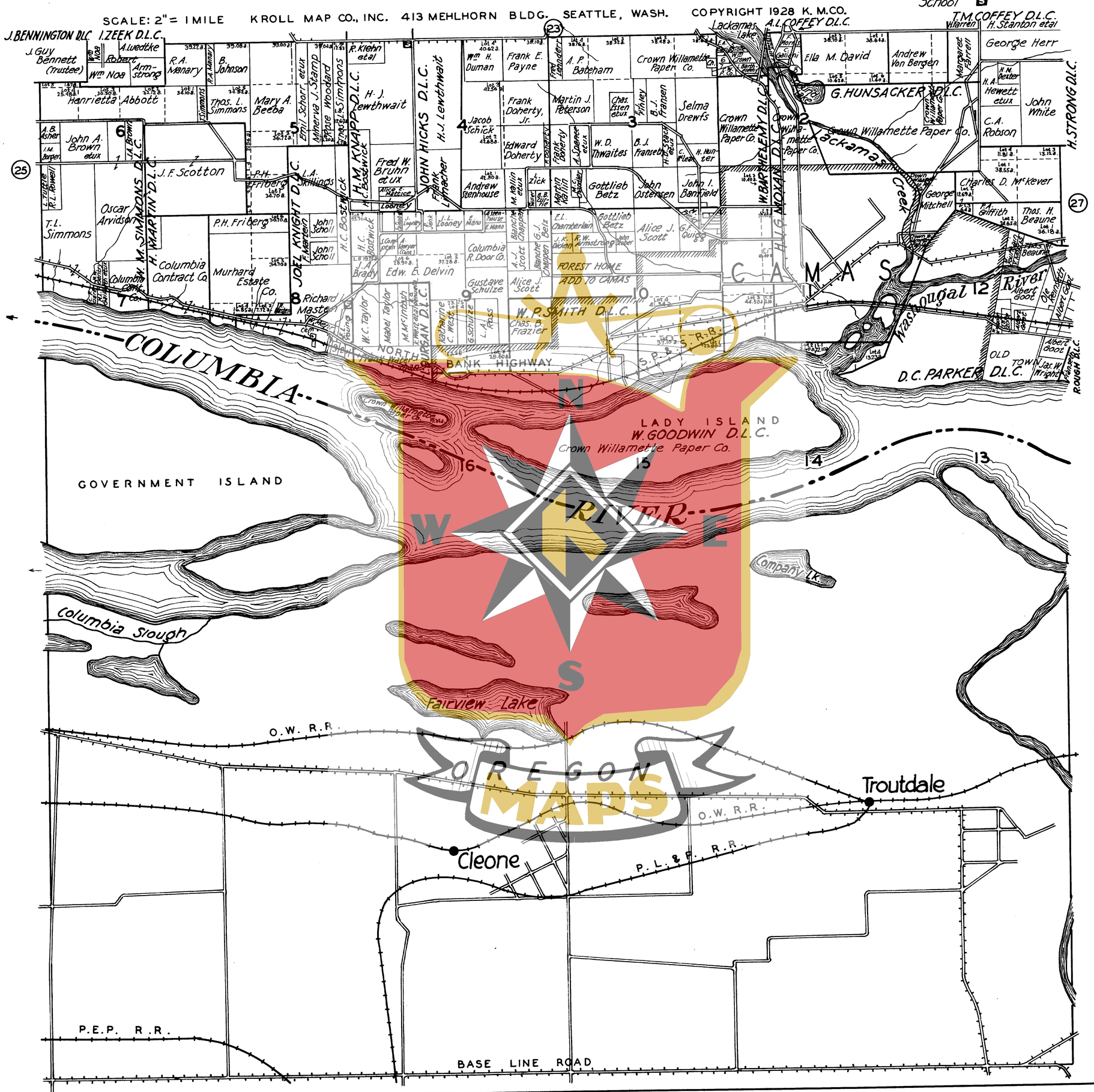

OREGON MAPS

ATLAS OF CLARK COUNTY, WASH.

T. 1 N. R. 4 E.

SCALE: 2" = 1 MILE KROLL MAP CO., INC. 413 MEHLHORN BLDG. SEATTLE, WASH. COPYRIGHT 1928 K. M. CO.

LEGEND

- Paved Road
- Graveled Road
- Other Roads
- Railroad-Steam
- Railroad-Electric
- Town Limits
- Gov. Lot & Acreage — Lot 3, 40.17a
- Section Number — 5
- School — S

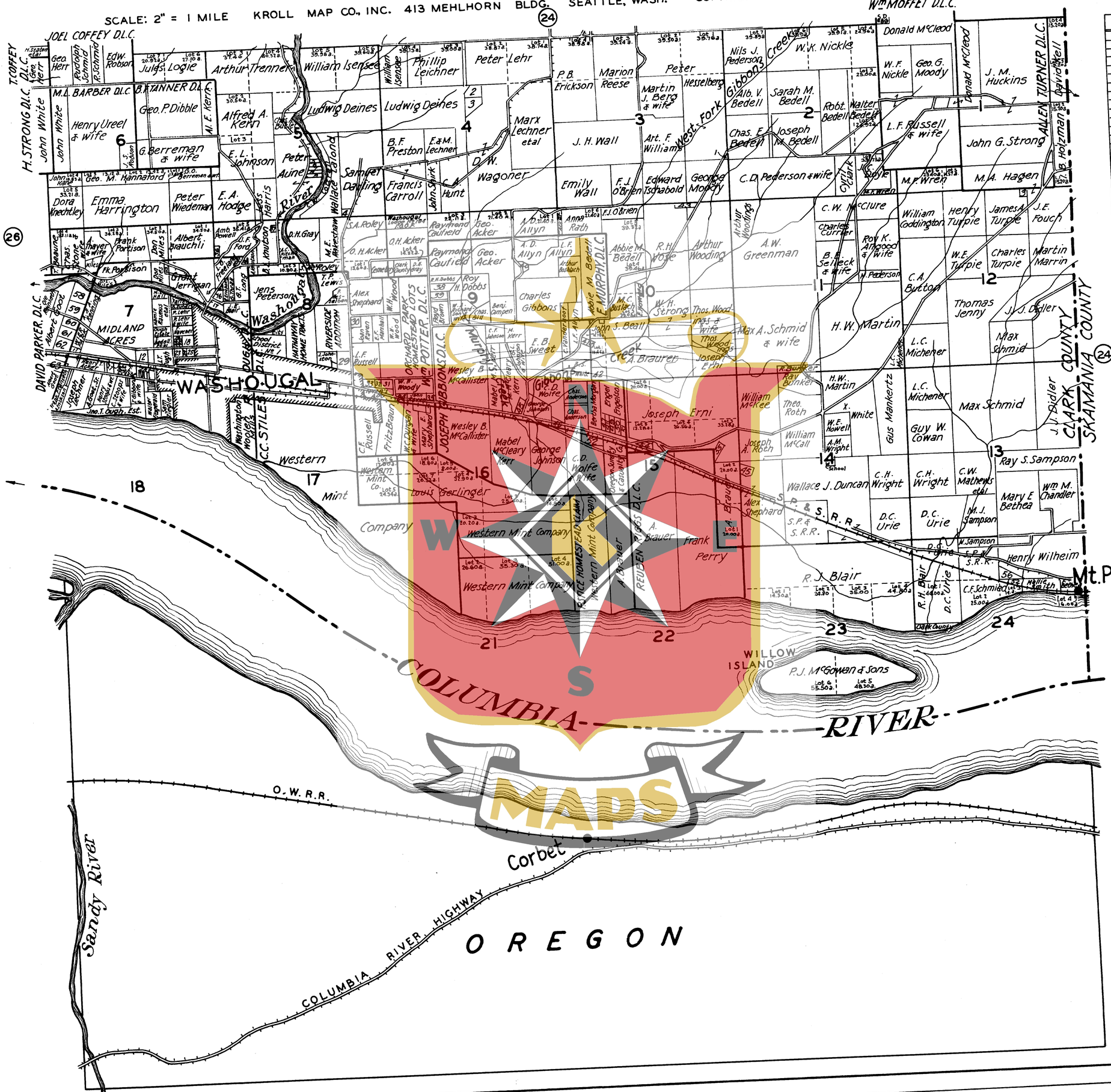

SMALL TRACTS	
1	Chas. Phillips
2	Folena M. Campen
3	Folena M. Campen
4	Erwin M. Lalond
5	Mrs. C. V. Morris
6	Alvina Patterson
7	Alvina Patterson
8	H. B. Krueger
9	A. T. Mims & wife
10	Thomas H. Beaune & wife
11	R. W. Cormack
12	Matie Ellis
13	J. J. Harrington
14	Iva Goodwin
15	Walter B. Jones
16	S. T. Jones
17	C. W. Cotterell
18	Addie M. Ferguson
19	A. D. Smith
20	E. J. Walker & wife
21	Geo. V. Moody et al
22	Ambrose Powell & wife
23	August Schuster et al
24	John T. Ough, Estate
25	Laurie J. Gay
26	Clark County
27	F. Kaiser
28	W. H. Stoops & wife
29	James Hutchinson
30	Alexander Shephard
31	E. F. Marshall
32	L. F. Russell
33	L. F. Russell
34	Mekx Kaminski
35	A. A. Raven
36	Town of Washougal
37	Clark County
38	Etta M. Clarke
39	Roy H. Dobbs
40	L. F. Allyn
41	Clark County
42	M. Morgan
43	Edward Tschabold
44	M. Morgan
45	E. F. Whiting & wife
46	C. D. Wolfe
47	Gaylord Engelson
48	Gaylord Engelson
49	Gaylord Engelson
50	M. L. Engelson
51	M. L. Engelson
52	John Stillenbarger
53	F. B. Sweet
54	August Bauer
55	Clark County
56	J. L. Durgan & wife
57	Eli Milo
58	Ade Henning
59	Charles A. Davidson
60	James J. Jessen
61	Rosabelle Weir
62	WEIR PARK ADD
63	I. N. Newkirk

WSMAPS

KROLL'S ATLAS OF CLARK & COWLITZ COUNTY, WASH.

T. 7 N. R. 4 E.

SCALE 2" = 1 MILE

KROLL MAP CO., 413-14-15 MEHLHORN BLDG., SEATTLE

COPYRIGHT 1927, K.M.CO
CLARK CO. COPYRIGHT 1928

LEGEND

- Paved Road
- Graveled Road
- Other Roads
- Railroads-Steam
- School
- Railroad-Electric
- Town Limits
- Gov. Lot & Acreage — Lot 3 40.17a.
- Section No. — 5



KROLL'S ATLAS OF CLARK & COWLITZ COUNTY, WASH.

T. 6 N. R. 2 E.

SCALE 2" = 1 MILE

KROLL MAP CO., 413-14-15 MEHLHORN BLDG., SEATTLE

COPYRIGHT 1927, K. M. CO.
CLARK CO COPYRIGHT 1928

LEGEND

- Paved Road
- Graveled Road
- Other Roads
- Railroad-Steam
- Railroad-Electric
- Town Limits
- Gov. Lot No. & Acreage — Lot 3 40.17a
- Section Number — 5
- School — S

33
2

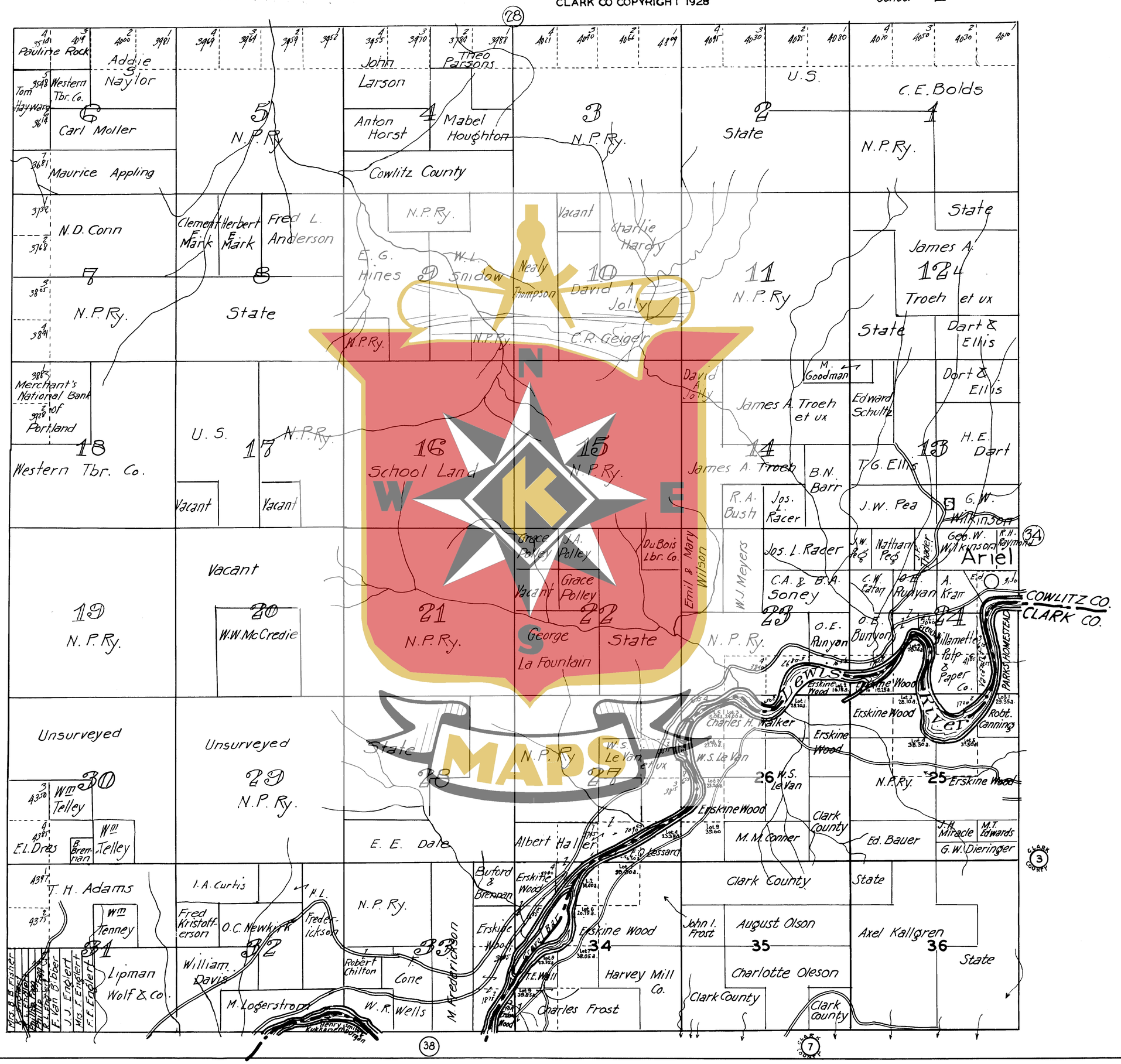

MAPS WEST

KROLL'S ATLAS OF CLARK & COWLITZ COUNTY, WASH.

T. 6 N. R. 3 E.

SCALE 2" = 1 MILE

KROLL MAP CO., 413-14-15 MEHLHORN BLDG., SEATTLE

COPYRIGHT 1927, K.M. CO.
CLARK CO. COPYRIGHT 1928

LEGEND

- Paved Road
- Graveled Road
- Other Roads
- Railroad-Steam
- Railroad-Electric
- Town Limits
- Gov. Lot & Acreage
- Section Number
- School

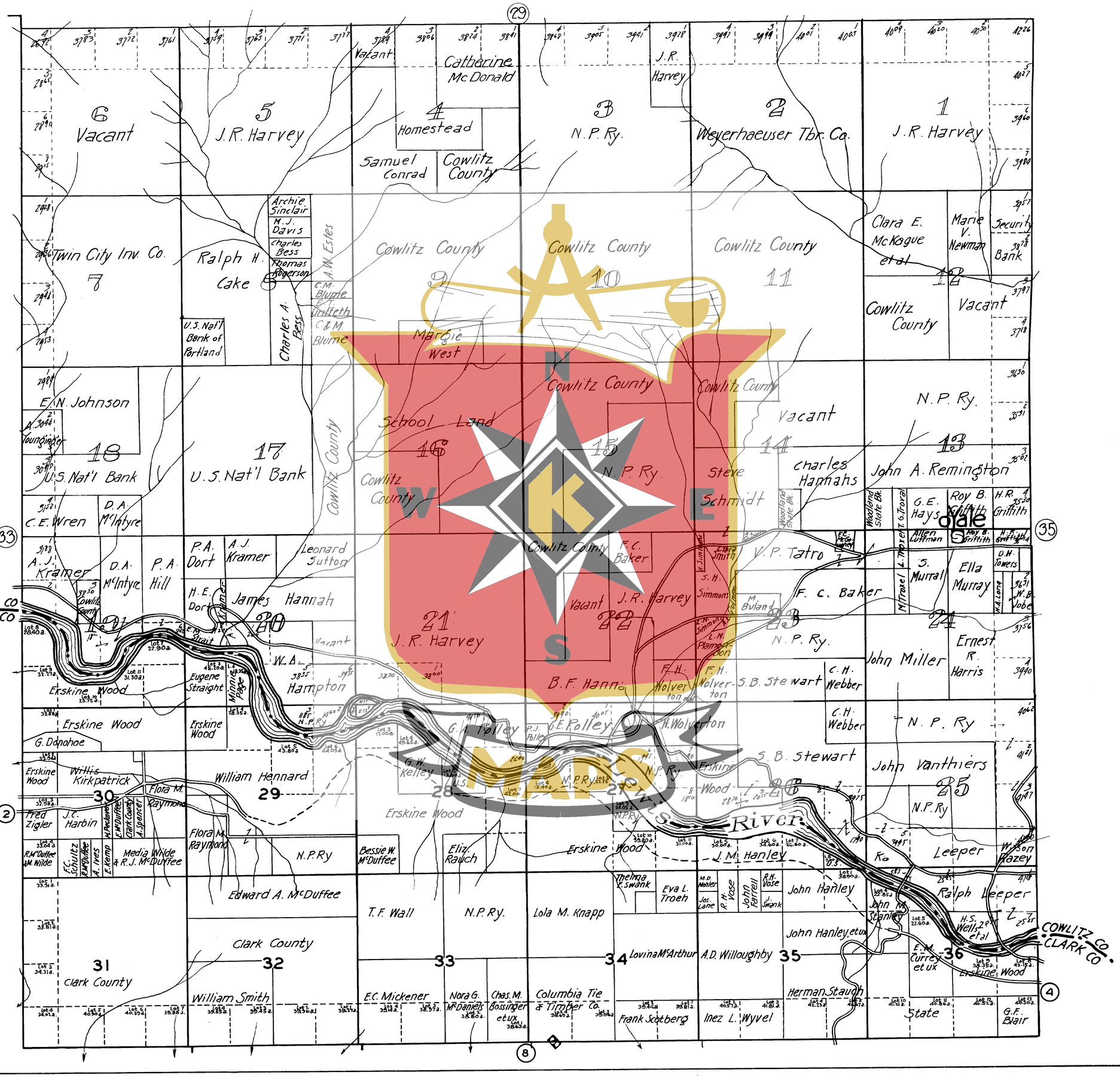

KROLL'S ATLAS OF CLARK & COWLITZ COUNTY, WASH.

T. 6 N. R. 4 E.

SCALE 2" = 1 MILE

KROLL MAP CO., 413-14-15 MEHLHORN BLDG., SEATTLE

COPYRIGHT 1927, K.M.CO.
CLARK CO. COPYRIGHT 1928

LEGEND

- Paved Road
- Graveled Road
- Other Roads
- Railroad-Steam
- School
- Railroad-Electric
- Town Limits
- Gov. Lot & Acreage
- Section Number

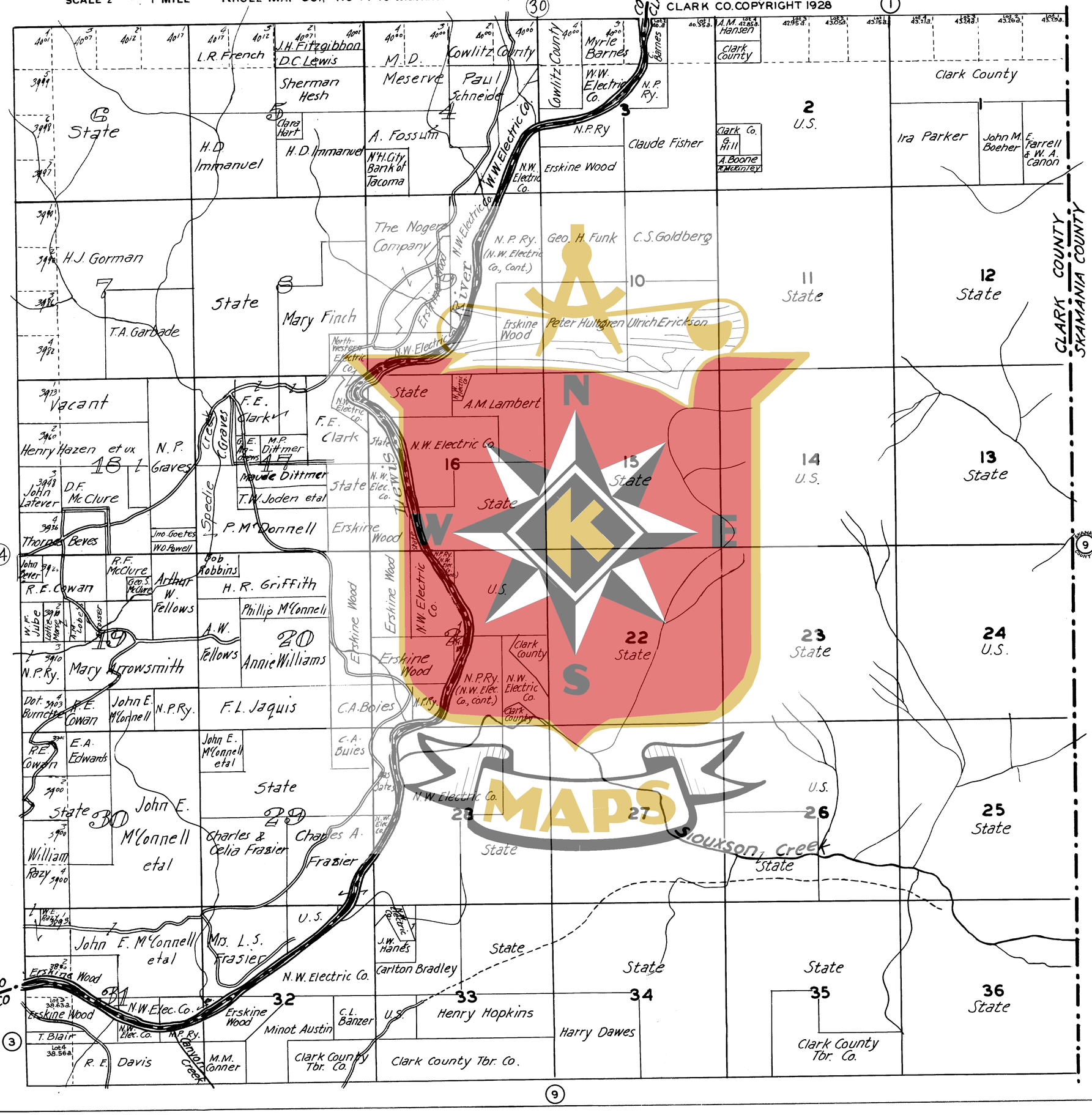

KWS MAPS

ATLAS OF CLARK & COWLITZ COUNTY, WASH.

T. 5 N. R. 2 E.

SCALE: 2" = 1 MILE KROLL MAP CO., INC. 413 MEHLHORN BLDG. SEATTLE, WASH. COPYRIGHT 1928 K.M.CO.

LEGEND

Paved Road	Railroad-Electric
Graveled Road	Town Limits
Other Roads	Gov. Lot & Acreage (Lot 3 40.17a.)
Railroad-Steam	Section Number (5)
School (S)	

SMALL TRACTS

1	Oscar Rosland
2	Clark County
3	Clark County
4	Zidania Alice Bain
5	M. Koenig
6	Clark County

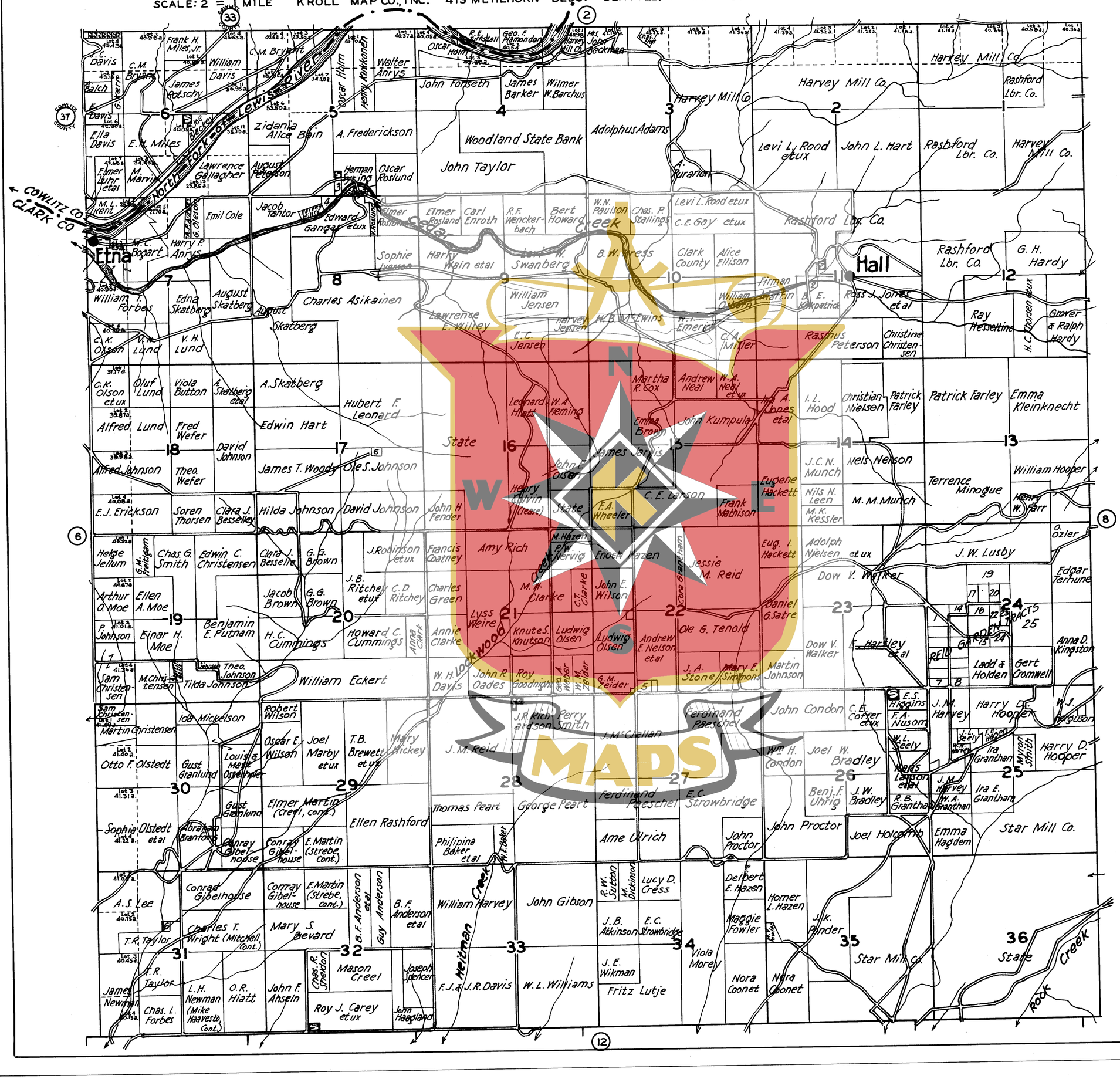

MAPS

ATLAS OF CLARK & COWLITZ COUNTY, WASH.
T. 4 N. R. 1 W.

SCALE: 2" = 1 MILE KROLL MAP CO., INC. 413 MEHLHORN BLDG. SEATTLE, WASH.

COPYRIGHT 1928 K.M. CO.

LEGEND
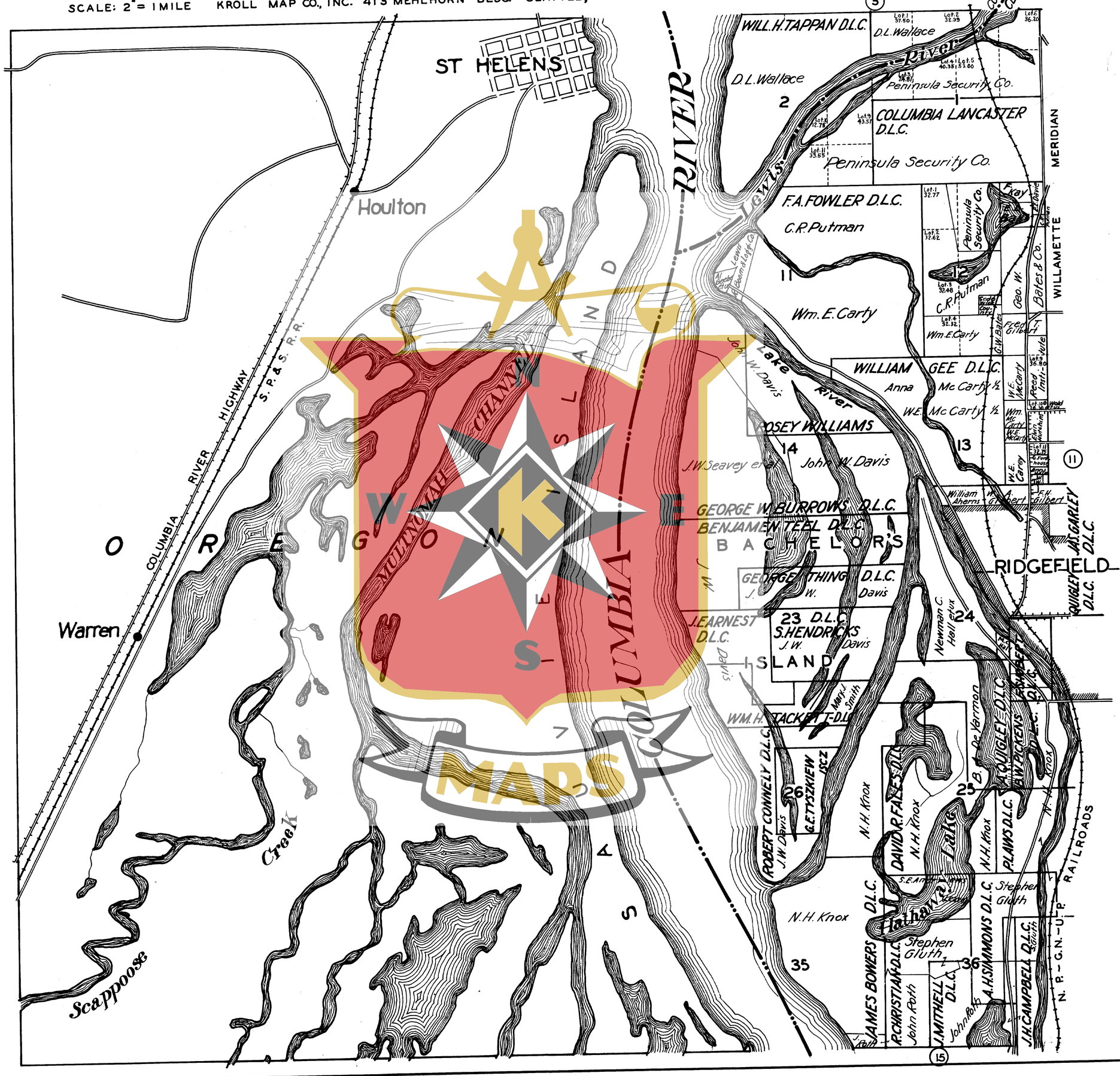
Paved Road		Railroad-Electric	
Graveled Road		Town Limits	
Other Roads		Gov. Lot & Acreage	Lot 2 40.17a
Railroad-Steam		Section Number	5
School	S