INDEX

ATLAS OF
COWLITZ COUNTY

PUBLISHED BY
KROLL MAP COMPANY . INCORPORATED
413 MEHLHORN BUILDING
SEATTLE



INDEX TO TOWNS

NAME	SEC.	TWP.	R.	PAGE
Ariel	24	6	2E	33
Castle Rock, P.O.	10,11	9	2W	11
Cougar	34	7	4E	30
Eufaula	3	8	3W	18
Kalama, P.O.	7,8	6	1W	31
Kelso, P.O. County Seat	26-	8	2W	19
Longview, P.O.		7-8	2W	19,25
Martins Bluff, P.O.	34	6	1W	31
Oakpoint	9	8	4W	17
Ostrander, P.O.	11	8	2W	19
Ryderwood, P.O.	3	10	3W	2
Silver Lake, P.O.	4	9	1W	12
Stella	12	8	4W	17
St Helens, P.O.	22	10	2E	6
Toutle, P.O.	28	10	1E	5
Woodland, P.O.	13,24	5	1W	36
Yale	13	6	3E	34

INDEX TO LAKES

NAME	SEC.	TWP.	R.	PAGE
Mc Bride	23,26	8	4E	24
Silver	2,4,9	9,10	1W	4,12
Trout (Merrill)	8,9,16	7	4E	30

COPYRIGHT 1927 K.M.CO.

KROLL'S ATLAS OF CLARK & COWLITZ COUNTY, WASH.

T. 5 N. R. 1 W.

SCALE 2'' = 1 MILE

KROLL MAP CO., 413-14-15 MEHLHORN BLDG., SEATTLE

COPYRIGHT 1927. K. M. CO.
CLARK COUNTY COPYRIGHT 1928

LEGEND

- Paved Road
- Graveled Road
- Other Roads
- Railroad-Steam
- Railroad-Electric
- Town Limits
- Gov. Lot & Acreage
- Section Number
- School

KROLL'S ATLAS OF CLARK & COWLITZ COUNTY, WASH.

T. 5 N. R. 1 E.

SCALE 2'' = 1 MILE

KROLL MAP CO., 413-14-15 MEHLHORN BLDG., SEATTLE

COPYRIGHT 1927, K. M. CO.
CLARK CO. COPYRIGHT 1928

LEGEND

Paved Roads	Railroad-Electric
Graveled Roads	Town Limits
Other Roads	Gov. Lot & Acreage
Railroad-Steam	Section Number
School	

— CLARK COUNTY —

SMALL TRACTS	
1	J.M. Forbes
2	E. Royce
3	L.G. McConnell
4	Montaville Savings Bk.
5	Geo. A. Goerig
6	Clark County
7	A.F. Horn
8	Clark County
9	L.D. Gordon
10	L. Troxel & Wife
11	Len Troxel
12	Minnie B. Sheldon
13	Clark County
14	W.H. McCann
15	Niel H. White
16	S. Fanning

KROLL'S ATLAS OF **COWLITZ** COUNTY, WASH.

T. 6 N. R. 1 E.

SCALE 2" = 1 MILE KROLL MAP CO., 413-14-15 MEHLHORN BLDG., SEATTLE COPYRIGHT 1927, K.M. CO.

LEGEND

County Road		School	S
Railway - Steam		Church	Ch.
" - Electric		Cemetery	Cem.
Trail		Gov. Lot No.	3 4017
Town Limits		Section No.	24
River			

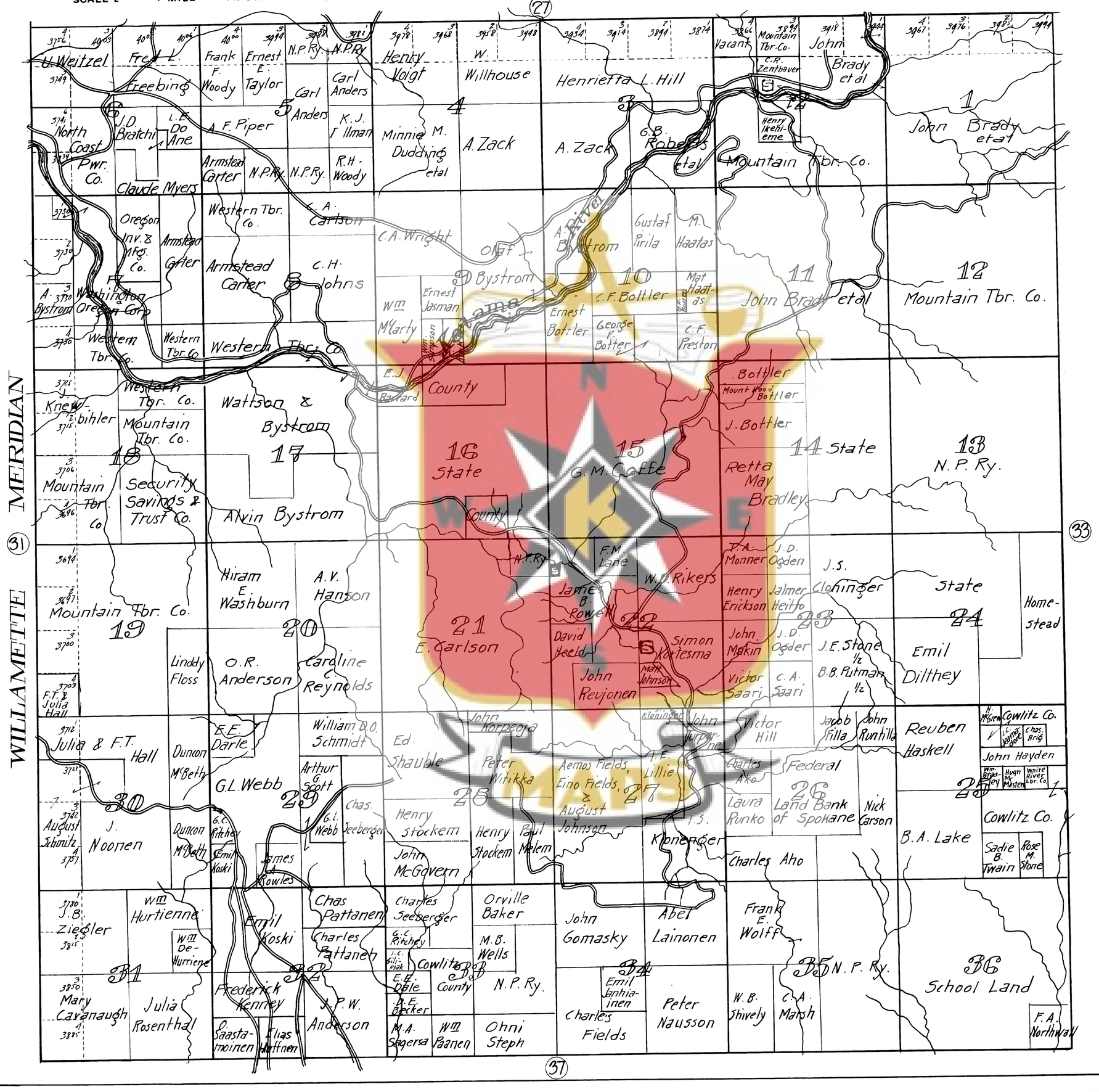

KROLL'S ATLAS OF **COWLITZ** COUNTY, WASH.

T. 6 N. R. 2 & 1 W.

SCALE 2" = 1 MILE KROLL MAP CO., 413-14-15 MEHLHORN BLDG., SEATTLE

COPYRIGHT: 1927, K.M. CO.

LEGEND

- County Road
- Railway - Steam
- " - Elect.
- Trail
- Town Limits
- River
- School
- Church
- Cemetery
- Gov Lot No.
- Section No

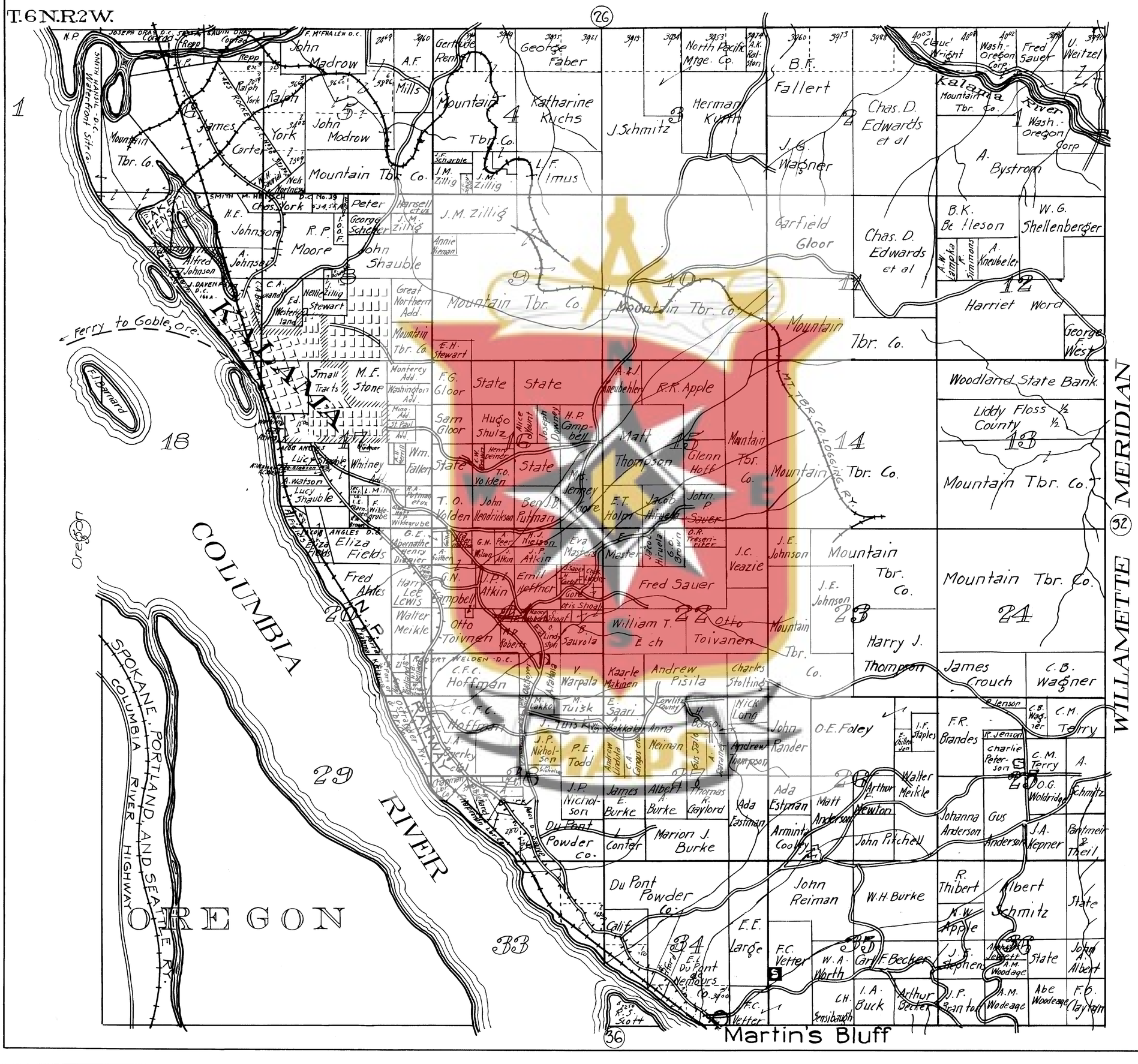

KROLL'S ATLAS OF **COWLITZ** COUNTY, WASH.

T. 7 N. R. 1 W.

SCALE 2" = 1 MILE KROLL MAP CO., 413-14-15 MEHLHORN BLDG., SEATTLE COPYRIGHT 1927, K.M. CO.

LEGEND

County Road		School	S
Railway - Steam		Church	Ch.
- Elect		Cemetery	Cem.
Trail		Gov. Lot No.	4017
Town Limits		Section No.	24
River			

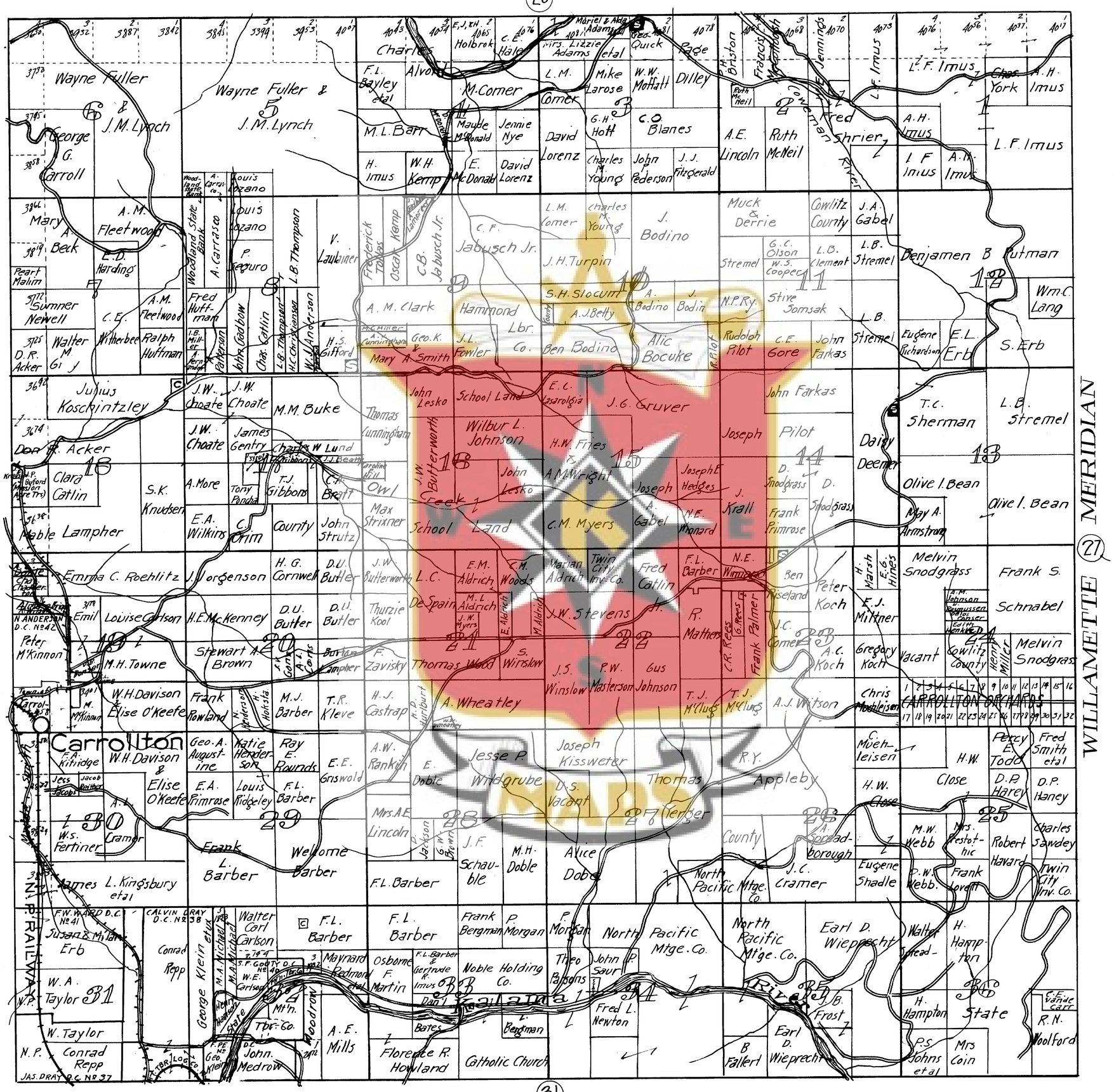

KROLL'S ATLAS OF **COWLITZ** COUNTY, WASH.

T. 7 N. R. 1 E.

SCALE 2" = 1 MILE KROLL MAP CO., 413-14-15 MEHLHORN BLDG., SEATTLE COPYRIGHT 1927, K.M.CO.

LEGEND

County Road
Railway - Steam
- Elect
Town
Town Limits
School
Church
Cemetery
Gov. Lot No.
Section No.



KROLL'S ATLAS OF **COWLITZ** COUNTY, WASH.

T. 7 N. R. 2 W.

SCALE 2" = 1 MILE KROLL MAP CO., 413-14-15 MEHLHORN BLDG., SEATTLE COPYRIGHT 1927, K. M. CO.

LEGEND

County Road		School	S
Railway - Steam		Church	Ch.
" - Elect.		Cemetery	Cem.
Trail		Gov Lot No.	3 4017
Town Limits		Section No	24
River			

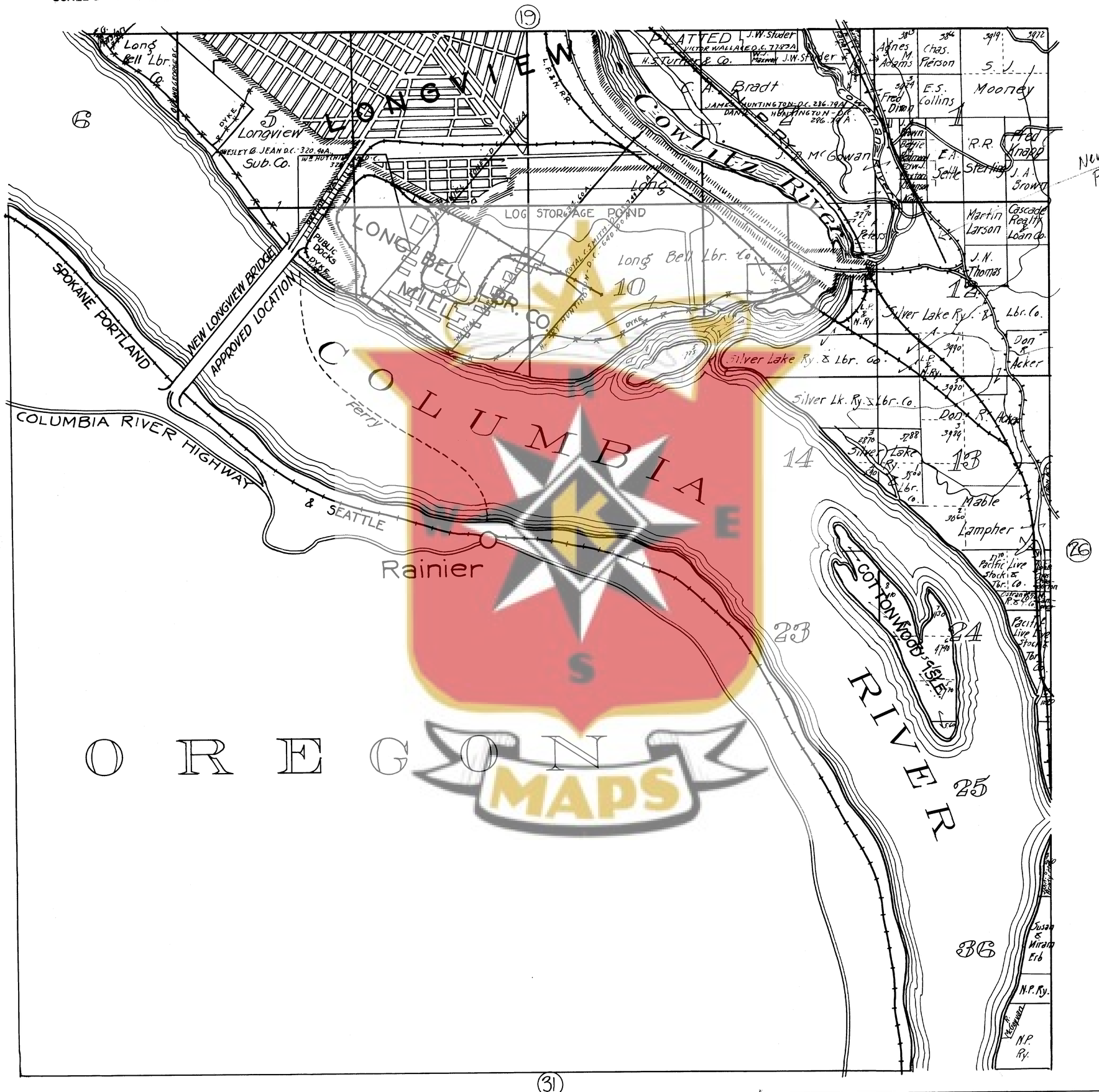

KROLL'S ATLAS OF **COWLITZ** COUNTY, WASH.

T. 7 N. R. 2 E.

SCALE 2'' = 1 MILE KROLL MAP CO., 413-14-15 MEHLHORN BLDG., SEATTLE COPYRIGHT 1927, K. M. CO.

LEGEND

County Road		School	S
Railway: Steam		Church	Ch.
" Elect		Cemetery	Cem.
Trail		Gov Lot No.	3
Town Limits		Section No	4617 24
River			

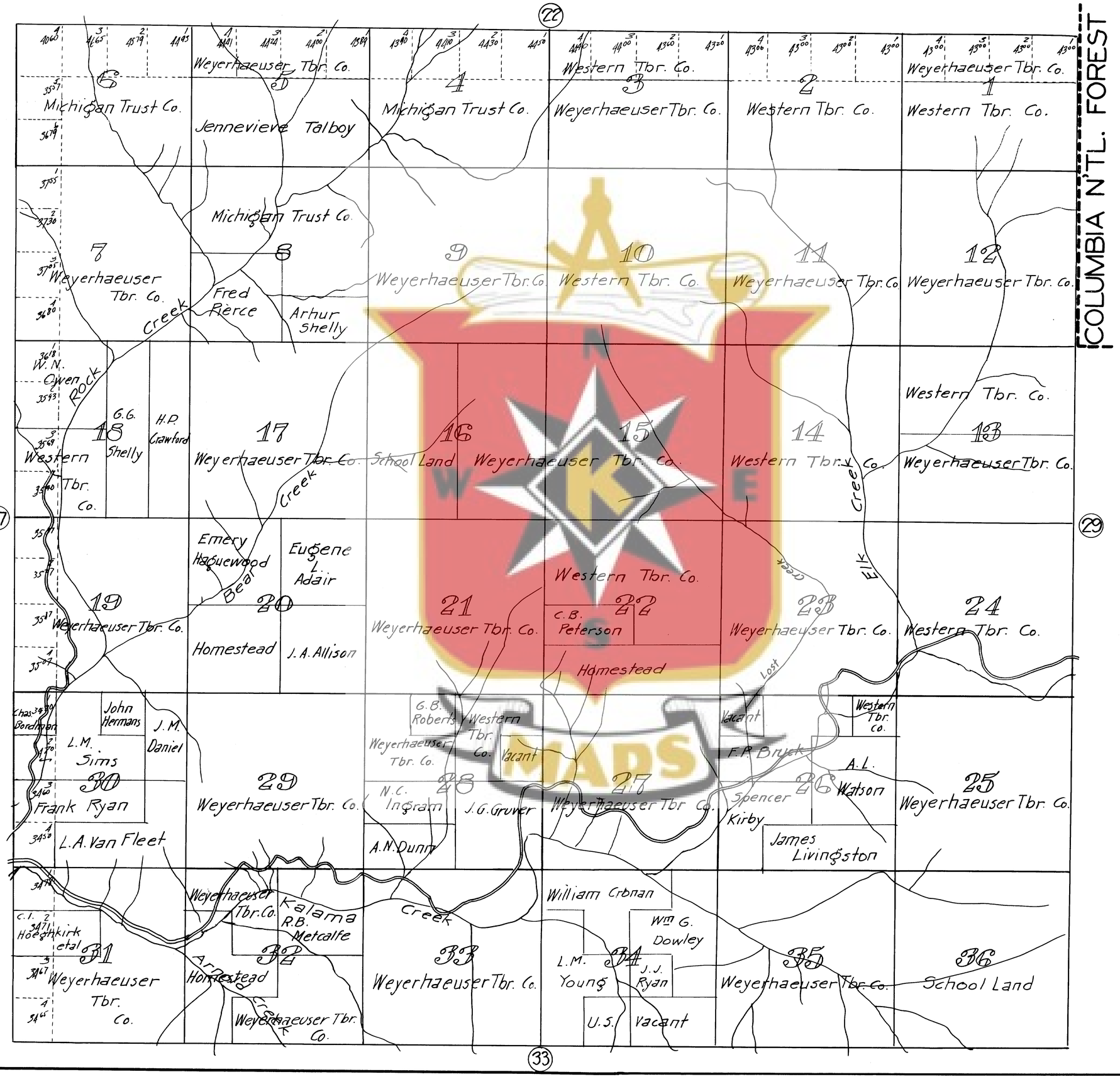

KROLL'S ATLAS OF **COWLITZ** COUNTY, WASH.

T. 7 N. R. 3 E.

SCALE 2'' = 1 MILE KROLL MAP CO., 413-14-15 MEHLHORN BLDG., SEATTLE COPYRIGHT 1927, K.M. CO.

LEGEND

County Road		School	S
Railway - Steam		Church	Ch
" - Elect.		Cemetery	Cem.
Trail		Gov Lot No.	3 / 4017
Town Limits		Section No	24
River			

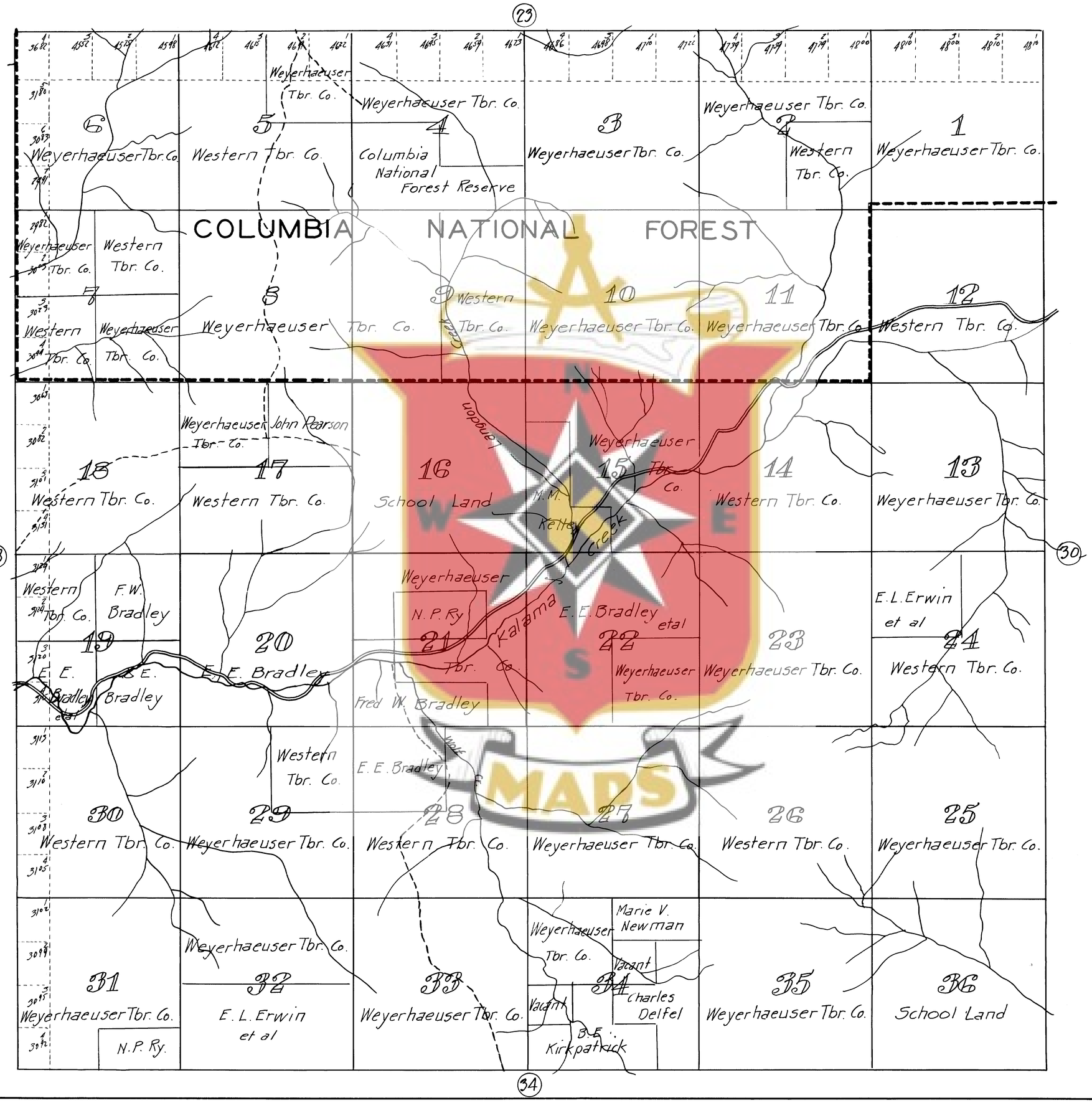

KROLL'S ATLAS OF **COWLITZ** COUNTY, WASH.

T. 8 N. R. 1 W.

SCALE 2" 1 MILE = KROLL MAP CO., 413-14-15 MEHLHORN BLDG., SEATTLE

COPYRIGHT 1927, K.M. CO.

LEGEND

County Road		School	S
Railway - Steam		Church	Ch.
" - Elect		Cemetery	Cem.
Trail		Gov Lot No.	3 4017
Town Limits		Section No	24
River			

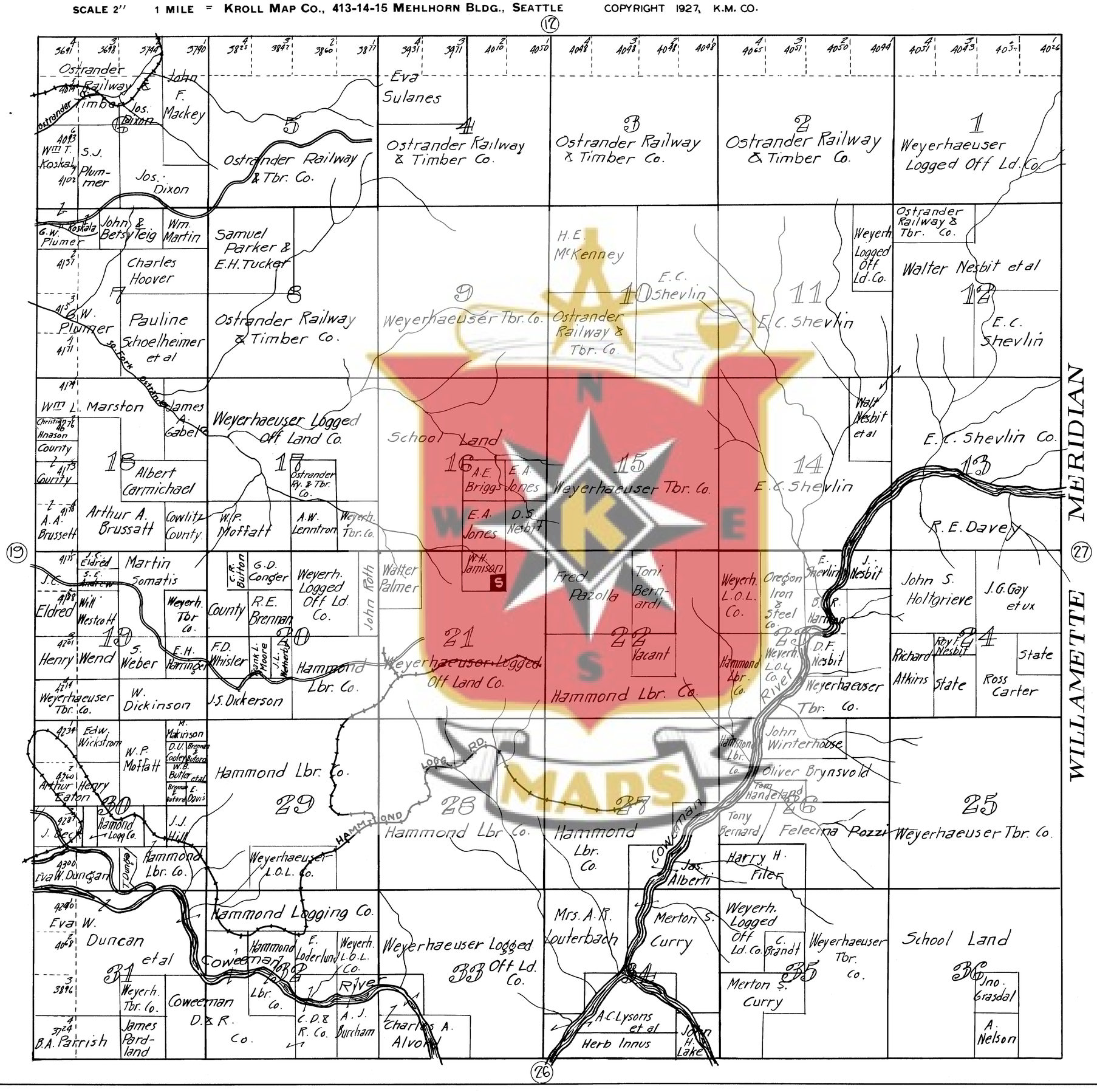
17
19
27
26
WILLAMETTE MERIDIAN
Ostrander Railway & Timber Co.
Ostrander Railway & Tbr. Co.
Weyerhaeuser Logged Off Ld. Co.
Weyerhaeuser Tbr. Co.
Hammond Lbr. Co.
Hammond Logging Co.
Weyerhaeuser Logged Off Land Co.
School Land
Ostrander Railway & Timber Co.
Ostrander Railway & Tbr. Co.
Walter Nesbit et al
E.C. Shevlin
E.C. Shevlin Co.
R.E. Davey
John S. Holtgrieve
J.G. Gay et ux
Ross Carter
Richard Atkins
State
Albert Carmichael
Arthur A. Brussatt
Cowlitz County
W.P. Moffatt
A.W. Lenntron
Weyerh. Tbr. Co.
Martin Somatis
Eldred
Henry Wend
S. Weber
W. Dickinson
J.S. Dickerson
Hammond Lbr. Co.
Weyerhaeuser Logged Off Land Co.
Fred Pazolla
Toni Bernardi
Vacant
Hammond Lbr. Co.
Weyerhaeuser Tbr. Co.
John Winterhouse
Oliver Brynsvold
Felecina Pozzi
Weyerhaeuser Tbr. Co.
Harry H. Filer
Merton S. Curry
Weyerhaeuser Tbr. Co.
School Land
Jno. Grasdal
A. Nelson
Mrs. A.R. Louterbach
A.C. Lysons et al
Herb Innus
John H. Lake
Coweeman River
Hammond Lodg. Rd.
Hammond Lbr. Co.
Weyerhaeuser L.O.L. Co.
Eva W. Duncan et al
B.A. Parrish
James Pardland
Coweeman D. & R. Co.
Charles A. Alvord
A.J. Burcham
C.D. & R. Co.
Weyerh. Tbr. Co.
Weyerhaeuser Logged Off Ld. Co.
Weyerh. L.O.L. Co.
Oregon Iron & Steel Co.
Hammond Lbr. Co.
Weyerh. L.O.L. Co.
Weyerhaeuser Tbr. Co.
Tony Bernard
Tony Handeland
Jas. Alberti
Merton S. Curry
C. Brandt
Weyerh. Logged Off Ld. Co.
Ostrander Railway & Tbr. Co.
Weyerh. Logged Off Ld. Co.
Eva Sulanes
H.E. McKenney
E.C. Shevlin
E.C. Shevlin
Weyerhaeuser Tbr. Co.
Ostrander Railway & Tbr. Co.
A.E. Briggs
E.A. Jones
E.A. Jones
D.S. Nesbit
W.H. Jamison
Walter Palmer
John Roth
G.D. Conger
R.E. Brennan
County
Weyerh. Logged Off Ld. Co.
Hammond Lbr. Co.
Samuel Parker & E.H. Tucker
Ostrander Railway & Timber Co.
Pauline Schoelheimer et al
Charles Hoover
John & Betsy Teig
Wm. Martin
G.W. Plumer
Jos. Dixon
S.J. Plummer
Wm. T. Koskala
John F. Mackey
Ostrander Railway & Timber Co.
Ostrander Railway & Timber Co.
Ostrander Railway & Timber Co.
Weyerh. Logged Off Ld. Co.
Walt Nesbit et al
Wm. L. Marston
James A. Gabel
Christian Hnason
County
A.A. Brussett
Eldred
Will Westcott
Henry Wend
Edw. Wickstrom
Arthur Henry Eaton
J. Beck
Eva W. Duncan
B.A. Parrish
Hammond Logg Co.
J.J. Hill
Hammond Lbr. Co.
Hammond Lbr. Co.
Hammond Lbr. Co.

KROLL'S ATLAS OF **COWLITZ** COUNTY, WASH.

T. 8 N. R. 1 E.

SCALE 2" = 1 MILE KROLL MAP CO., 413-14-15 MEHLHORN BLDG., SEATTLE COPYRIGHT 1927. K.M. CO.

LEGEND

County Road
Railway - Steam
" - Elect
Trail
Town Limits
River
School
Church
Cemetery
Gov. Lot No.
Section No

Ch. Cem. 1 4017 24

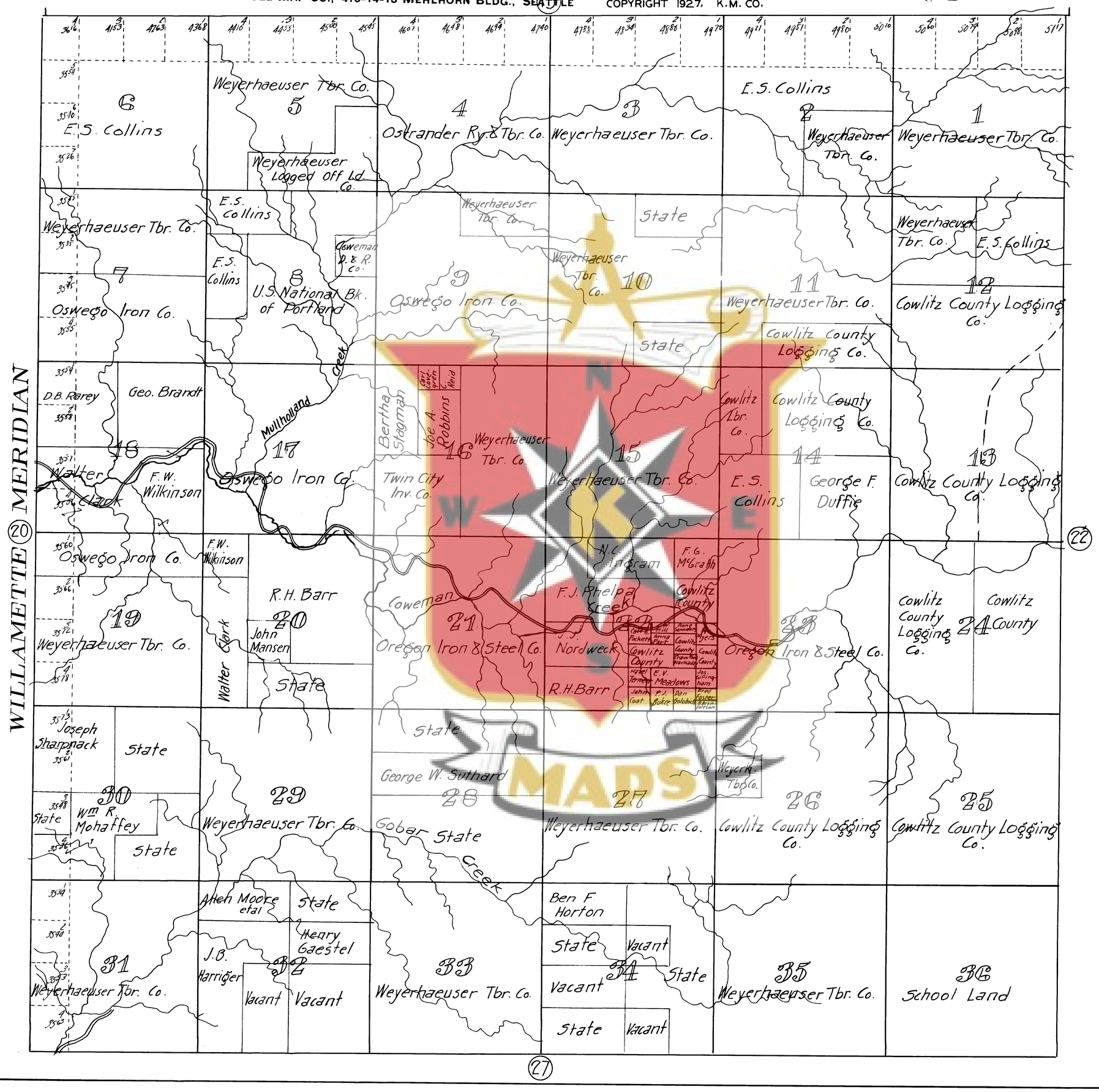

KROLL'S ATLAS OF **COWLITZ** COUNTY, WASH.

T. 8 N. R. 2 W.

SCALE 2" = 1 MILE — KROLL MAP CO., 413-14-15 MEHLHORN BLDG., SEATTLE — COPYRIGHT 1927, K. M. CO.

LEGEND

- County Road
- Railway - Steam
- " - Elect
- Trail
- Town Limits
- River
- School
- Church
- Cemetery
- Gov. Lot No.
- Section No.

KROLL'S ATLAS OF **COWLITZ** COUNTY, WASH.

T. 8 N. R. 2 E.

SCALE 2" = 1 MILE KROLL MAP CO., 413-14-15 MEHLHORN BLDG., SEATTLE COPYRIGHT 1927, K. M. CO.

LEGEND

County Road		School	S
Railway - Spur		Church	Ch.
" - Logging		Cemetery	Cem.
Trail		Gov Lot No	4017
Town Limits		Section No	24
River			

(14)

6 Weyerhaeuser Tbr. Co.	5 Weyerhaeuser Tbr. Co.	4 State; Weyerhaeuser Tbr. Co.	3 Weyerhaeuser Tbr. Co.	2 State; Weyerh. Tbr. Co.	1 Weyerhaeuser Tbr. Co.
7 Weyerhaeuser Tbr. Co.	8 Fred Green	9 Weyerhaeuser Tbr. Co.; Twin City Inv. Co.	10 Weyerhaeuser Tbr. Co.	11 Weyerhaeuser Tbr. Co.	12 Weyerhaeuser Tbr. Co.
18 Joseph A. Gabel; Fred Green	17 Weyerhaeuser Tbr. Co.	16 Twin City Investment Co.; Weyerhaeuser Tbr. Co.	15 Weyerhaeuser Tbr. Co.	14 Weyerhaeuser Tbr. Co.	13 Weyerhaeuser Tbr. Co.
19 Cowlitz County Logging Co.	20 Weyerhaeuser Tbr. Co.; Ashley State Bank	21 Weyerhaeuser Tbr. Co.	22 Fred Green	23 Weyerhaeuser Tbr. Co.	24 Weyerhaeuser Tbr. Co.; Crossett Western Co.
30 Cowlitz County Logging Co.; Gus Sayvola	29 W. M. Balcom; Weyerhaeuser Tbr. Co.	28 Paula W. W. Dick; Fred Green	27 Weyerhaeuser Tbr. Co.	26 Fred Green; Weyerh. Tbr. Co.	25 Weyerhaeuser Tbr. Co.
31 Weyerhaeuser Tbr. Co.	32 Vacant; Haakwood Co.	33 Weyerhaeuser Tbr. Co.	34 Fred Green; Weyerh. Tbr. Co.	35 Weyerhaeuser Tbr. Co.	36 Weyerhaeuser Tbr. Co.

Baird Creek; Coweman River

(21) (23) (28)

COLUMBIA NATIONAL FOREST

KROLL'S ATLAS OF **COWLITZ** COUNTY, WASH.

T. 8 N. R. 3 W.

SCALE 2" = 1 MILE KROLL MAP CO., 413-14-15 MEHLHORN BLDG., SEATTLE COPYRIGHT 1927, K. M. CO.

LEGEND

County Road		School	S
Railway - Steam		Church	Ch
" - Elect.		Cemetery	Cem
Trail		Gov. Lot No.	3
Town Limits		Section No.	4017 / 24
River			

KROLL'S ATLAS OF **COWLITZ** COUNTY, WASH.

T. 8 N. R. 3 E.

SCALE 2" = 1 MILE KROLL MAP CO., 413-14-15 MEHLHORN BLDG., SEATTLE COPYRIGHT 1927, K.M. CO.

LEGEND

County Road		School	S
Railway — Steam		Church	Ch.
" — Elect		Cemetery	Cem
Trail		Gov. Lot No.	3
Town Limits		Section No	4017 24
River			



KROLL'S ATLAS OF COWLITZ & WAHKIAKUM COUNTY, WASH.

T. 8 N. R. 4 W.

SCALE 2" = 1 MILE KROLL MAP CO., 413-14-15 MEHLHORN BLDG., SEATTLE COPYRIGHT 1927, K. M. CO.

LEGEND

County Road
Railway Steam
Elect.
Trail
Town Limits
River
School
Church
Cemetery
Gov Lot No.
Section No

17
13



MAPS

KROLL'S ATLAS OF **COWLITZ** COUNTY, WASH.

T. 8 N. R. 4 E.

SCALE 2'' = 1 MILE KROLL MAP CO., 413-14-15 MEHLHORN BLDG., SEATTLE COPYRIGHT 1927, K.M.CO.

LEGEND

County Road
Railway - Steam
" - Elect.
Trail
Town Limits
River
School
Church
Cemetery
Gov Lot No.
Section No

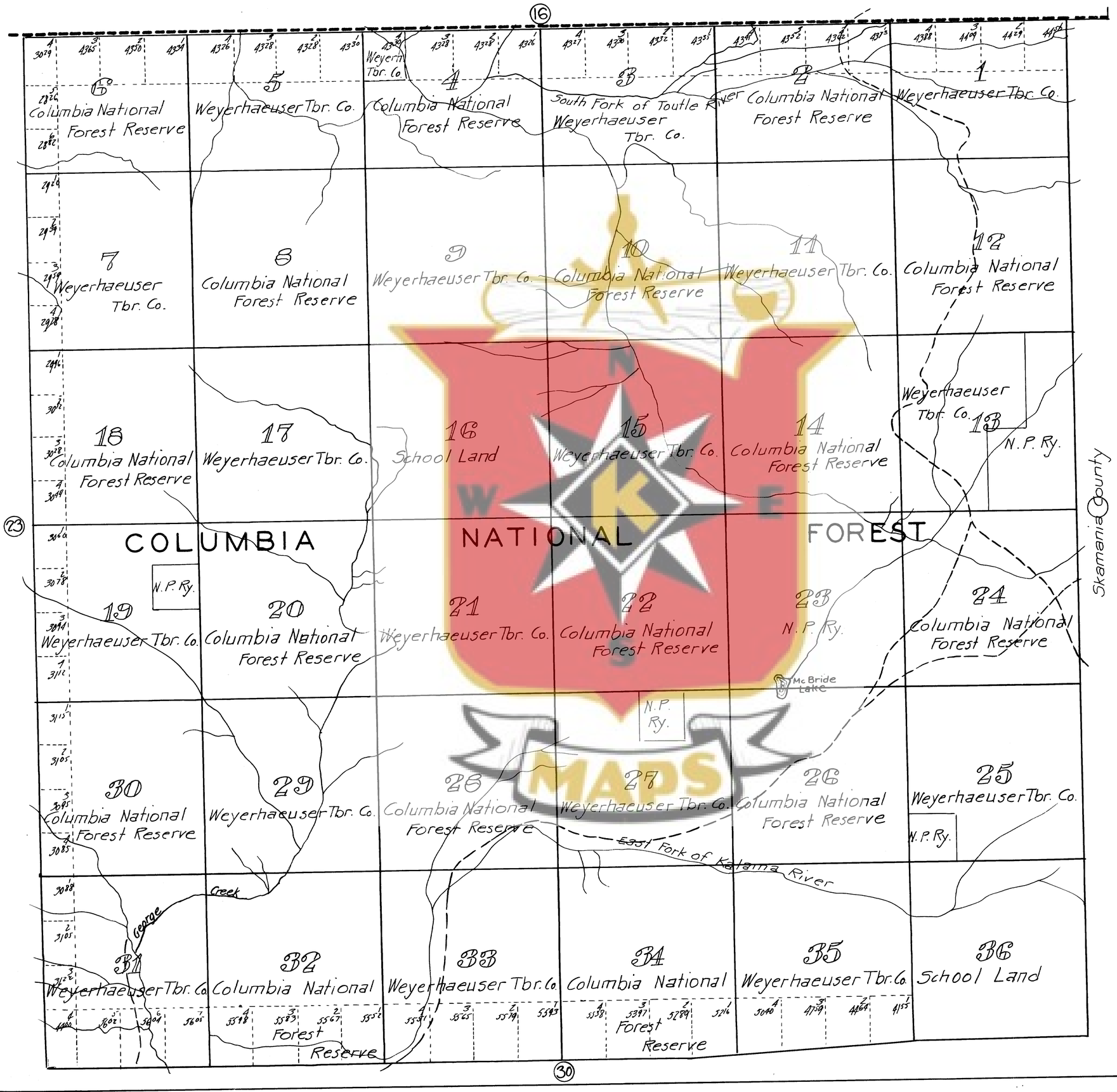

KROLL'S ATLAS OF **COWLITZ** COUNTY, WASH.

T. 9 N. R. 1 E.

SCALE 2'' = 1 MILE KROLL MAP CO., 413-14-15 MEHLHORN BLDG., SEATTLE COPYRIGHT 1927, K.M.CO.

LEGEND

County Road		School	S
Railway - Steam		Church	Ch.
" - Elect.		Cemetery	Cem.
Trail		Gov. Lot No.	3 4017
Town Limits		Section No	24
River			

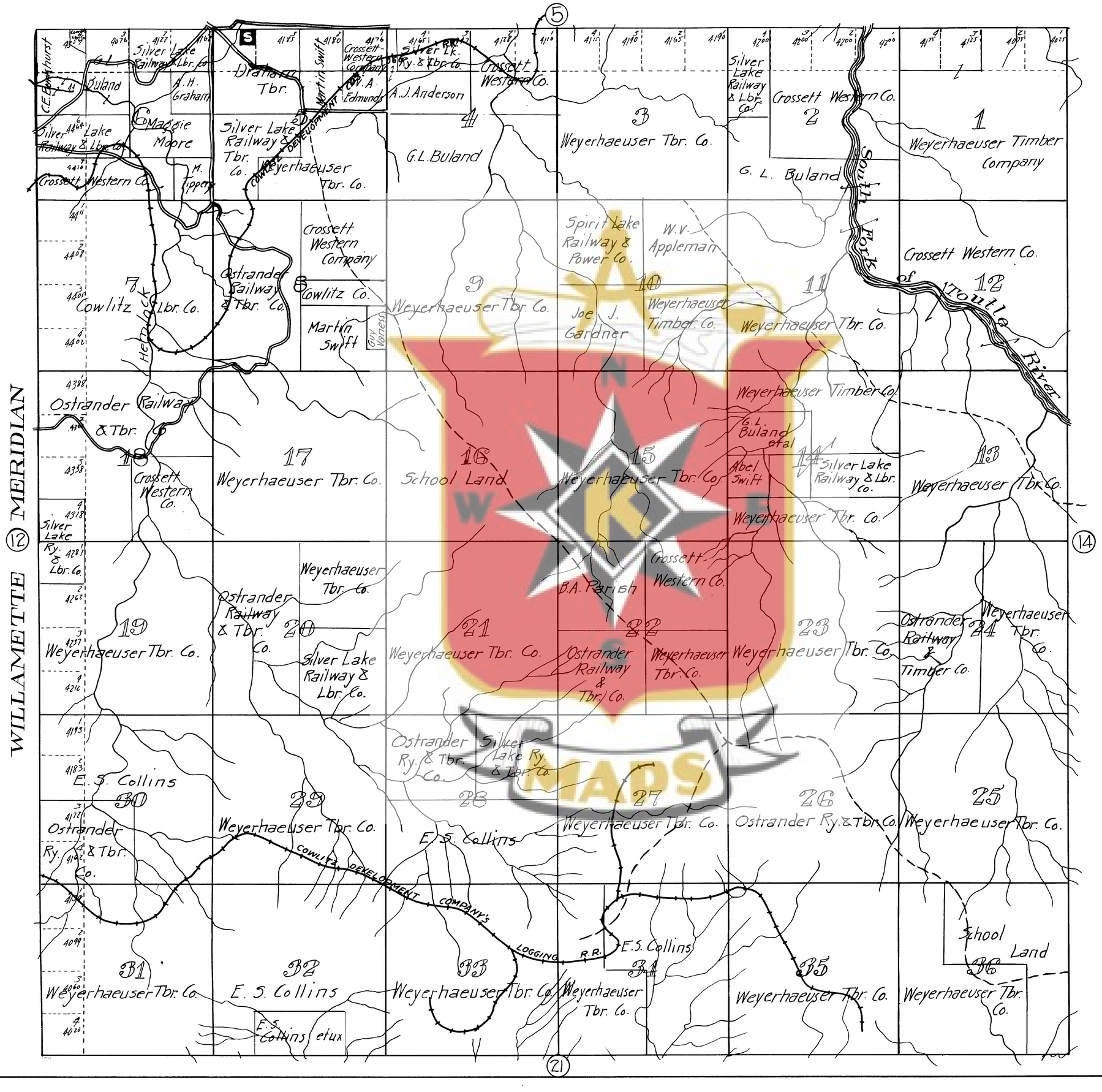

KROLL'S ATLAS OF **COWLITZ** COUNTY, WASH.

T. 9 N. R. 1 W.

SCALE 2" = 1 MILE KROLL MAP CO., 413-14-15 MEHLHORN BLDG., SEATTLE COPYRIGHT 1927, K. M. CO.

LEGEND

County Road		School	S
Railway - Steam		Church	Ch.
" - Elect.		Cemetery	Cem.
Trail		Gov. Lot No.	3 / 40.17
Town Limits		Section No.	9 / 24
River			

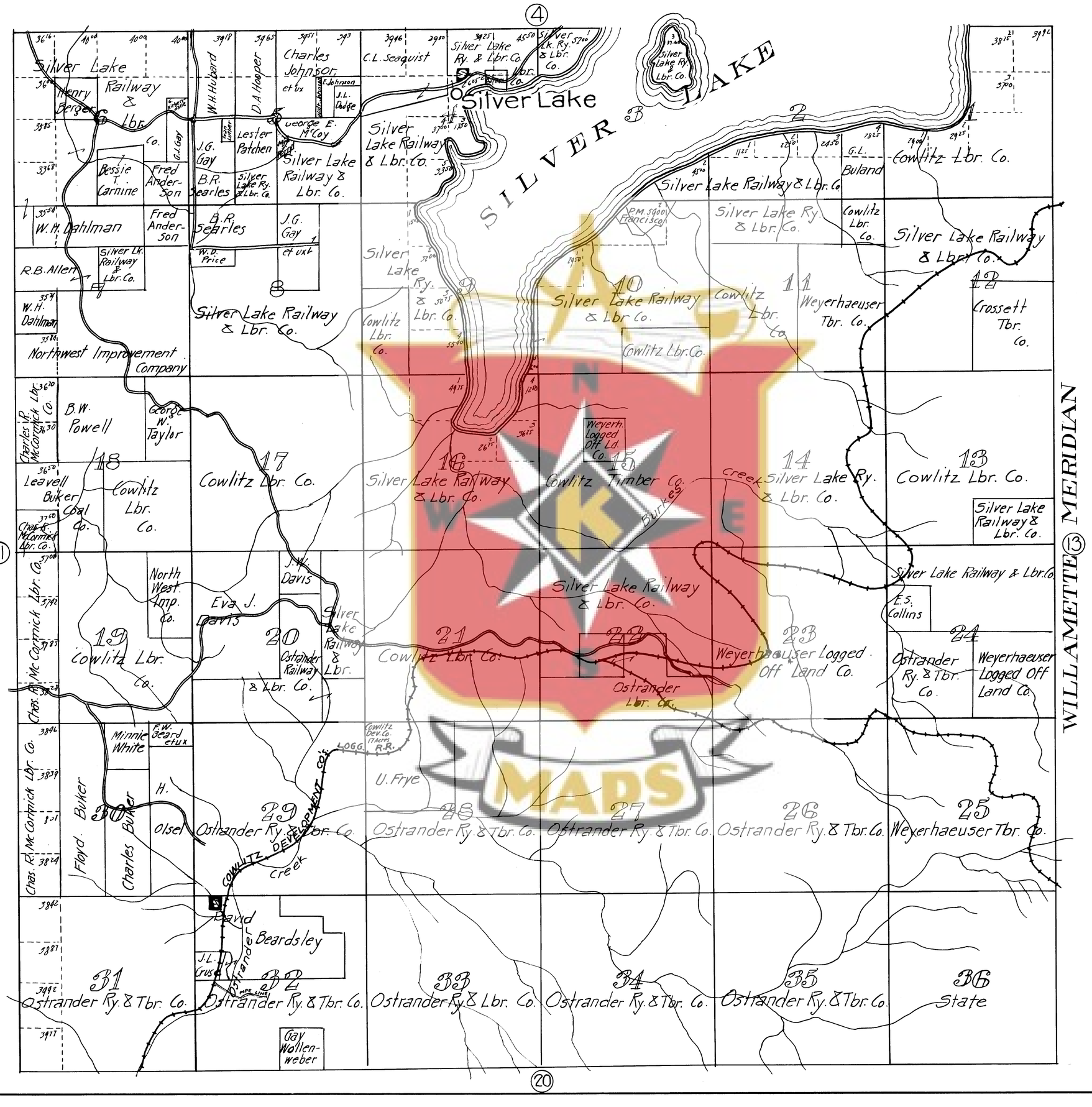
SILVER LAKE
Silver Lake
Silver Lake Railway & Lbr. Co.
Silver Lake Ry. & Lbr. Co.
Silver Lk. Ry. & Lbr. Co.
Silver Lake Ry. & Lbr. Co.
Silver Lake Railway & Lbr. Co.
Silver Lake Ry. & Lbr. Co.
Silver Lake Railway & Lbr. Co.
Silver Lake Railway & Lbr. Co.
Silver Lake Ry. & Lbr. Co.
Silver Lake Railway & Lbr. Co.
Silver Lake Ry. & Lbr. Co.
Silver Lake Railway & Lbr. Co.
Silver Lake Railway & Lbr. Co.
Silver Lake Railway

KROLL'S ATLAS OF **COWLITZ** COUNTY, WASH.

T. 9 N. R. 2 W.

SCALE 2" = 1 MILE KROLL MAP CO., 413-14-15 MEHLHORN BLDG., SEATTLE COPYRIGHT 1927, K. M. CO.

LEGEND

County Road		School	S
Railway - Steam		Church	Ch.
" - Elect.		Cemetery	Cem.
Trail		Gov Lot No.	3 4017
Town Limits		Section No	24
River			

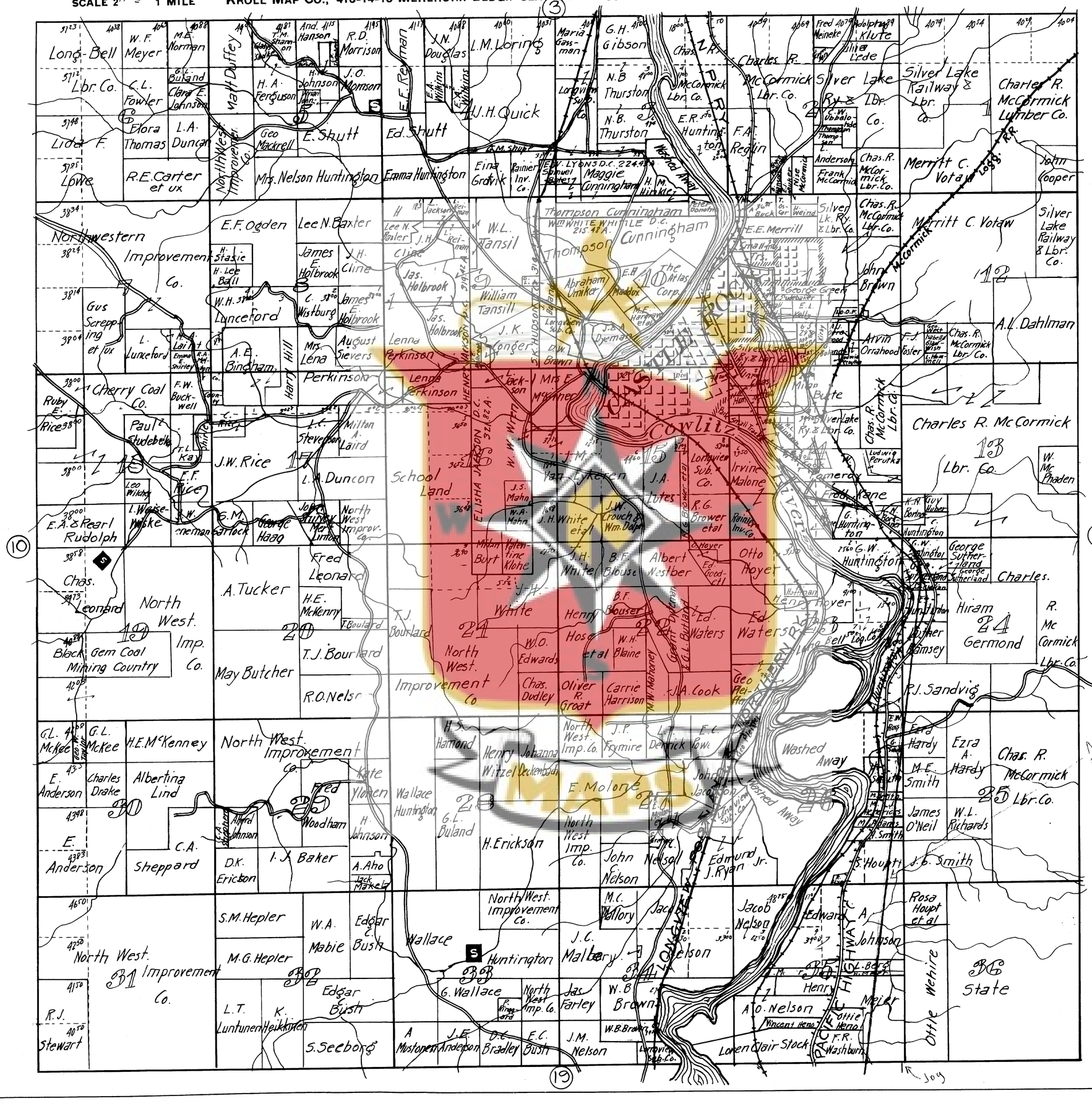

KROLL'S ATLAS OF **COWLITZ** COUNTY, WASH.

T. 9 N. R. 2 E.

SCALE 2'' = 1 MILE KROLL MAP CO., 413-14-15 MEHLHORN BLDG., SEATTLE COPYRIGHT 1927, K.M.CO.

LEGEND

County Road		School	S
Railway - Steam		Church	Ch.
" - Elect.		Cemetery	Cem.
Trail		Gov. Lot No.	3 4017
Town Limits		Section No.	24
River			

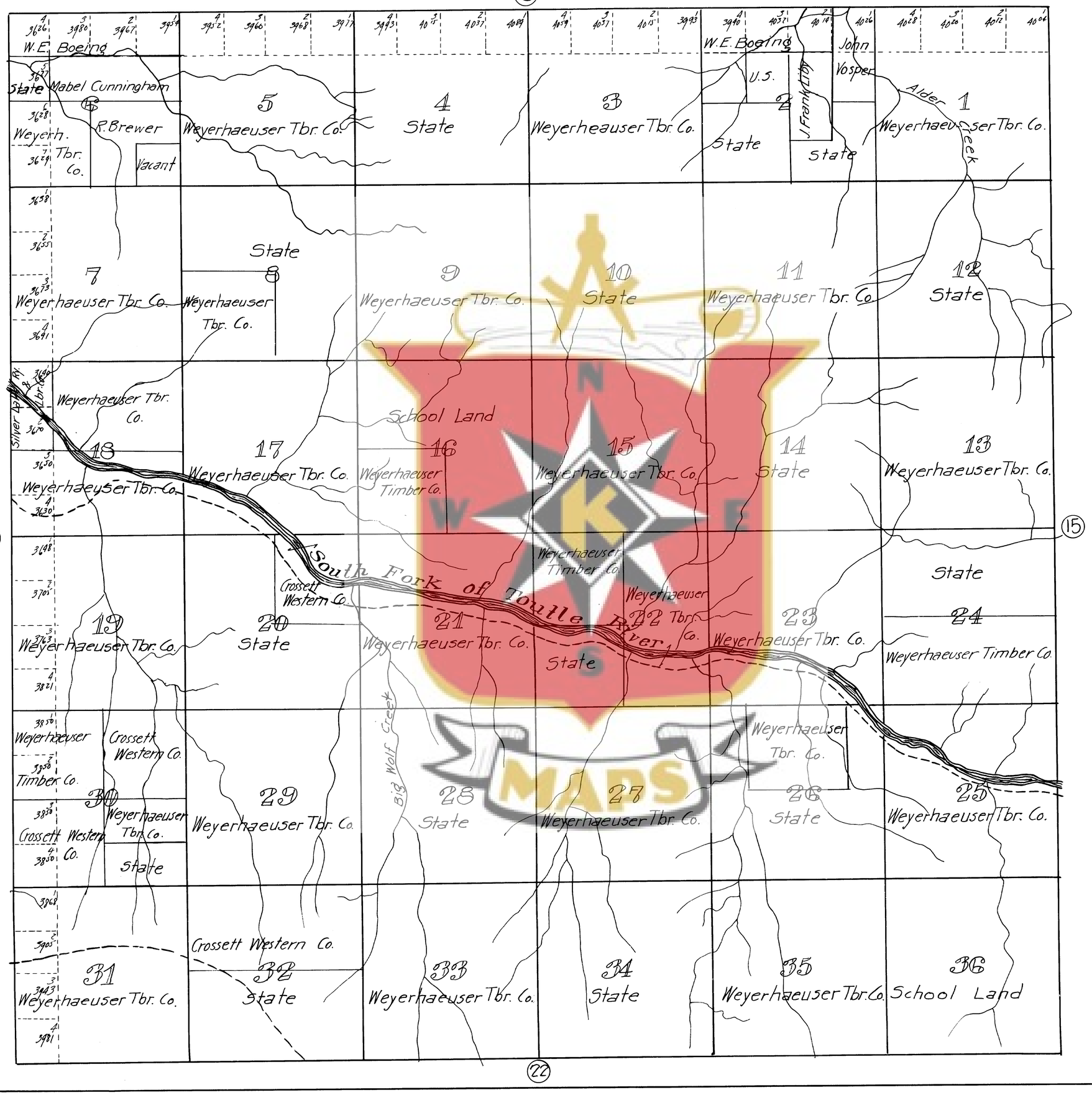

KROLL'S ATLAS OF **COWLITZ** COUNTY, WASH.

T. 9 N. R. 3 W.

SCALE 2" = 1 MILE KROLL MAP CO., 413-14-15 MEHLHORN BLDG., SEATTLE COPYRIGHT 1927, K. M. CO.

LEGEND

County Road		School	S
Railway - Steam		Church	Ch.
" - Elect		Cemetery	Cem.
Trail		Gov. Lot No.	3 / 4017
Town Limits		Section No	24
River			

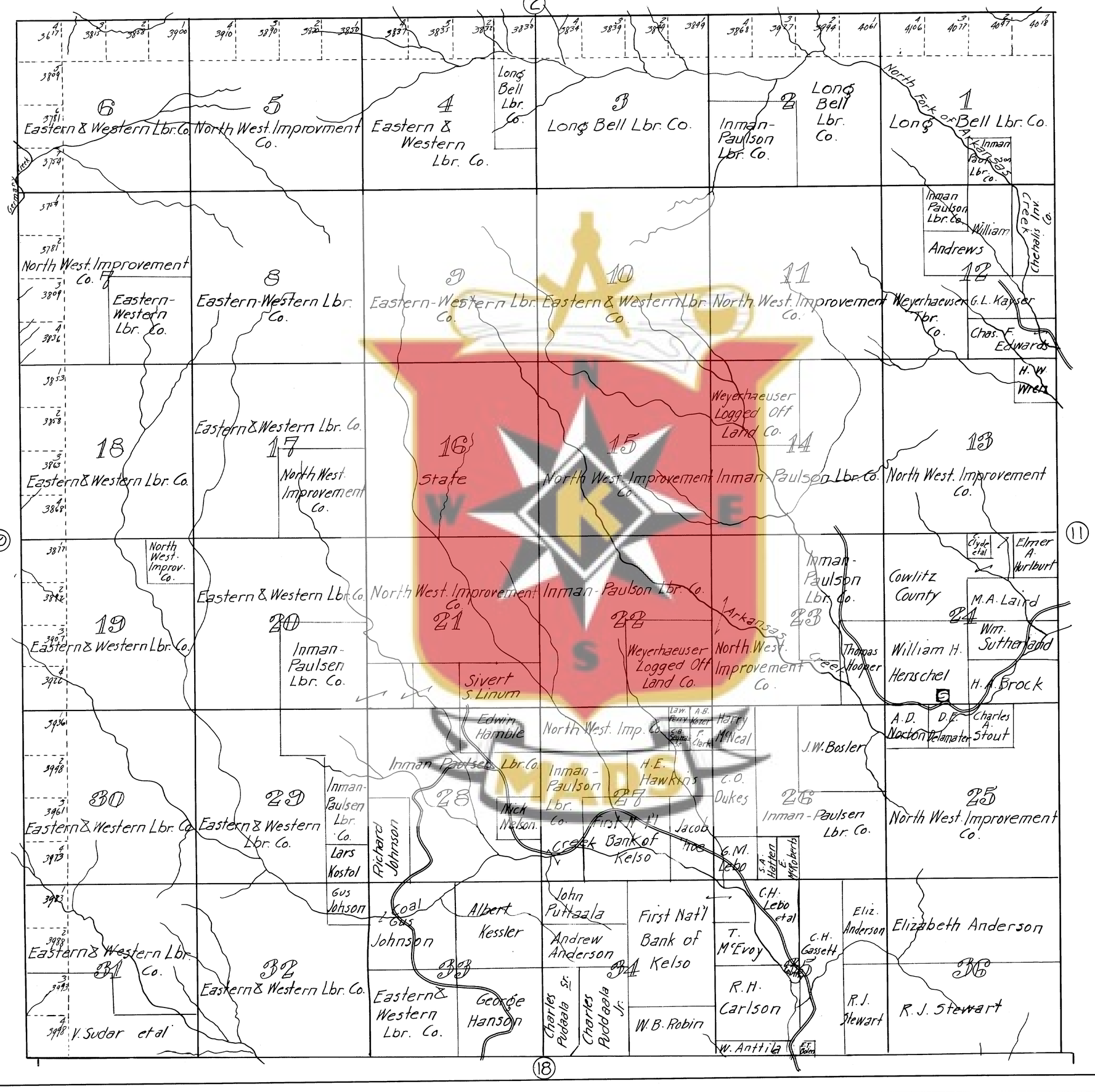

KROLL'S ATLAS OF **COWLITZ** COUNTY, WASH.

T. 9 N. R. 3 E.

SCALE 2'' = 1 MILE KROLL MAP CO., 413-14-15 MEHLHORN BLDG., SEATTLE COPYRIGHT 1927, K.M. CO.

LEGEND

County Road		School	S
Railway - Steam		Church	Ch
" - Elect		Cemetery	Cem.
Trail		Gov Lot No.	3 4017
Town Limits		Section No	24
River			

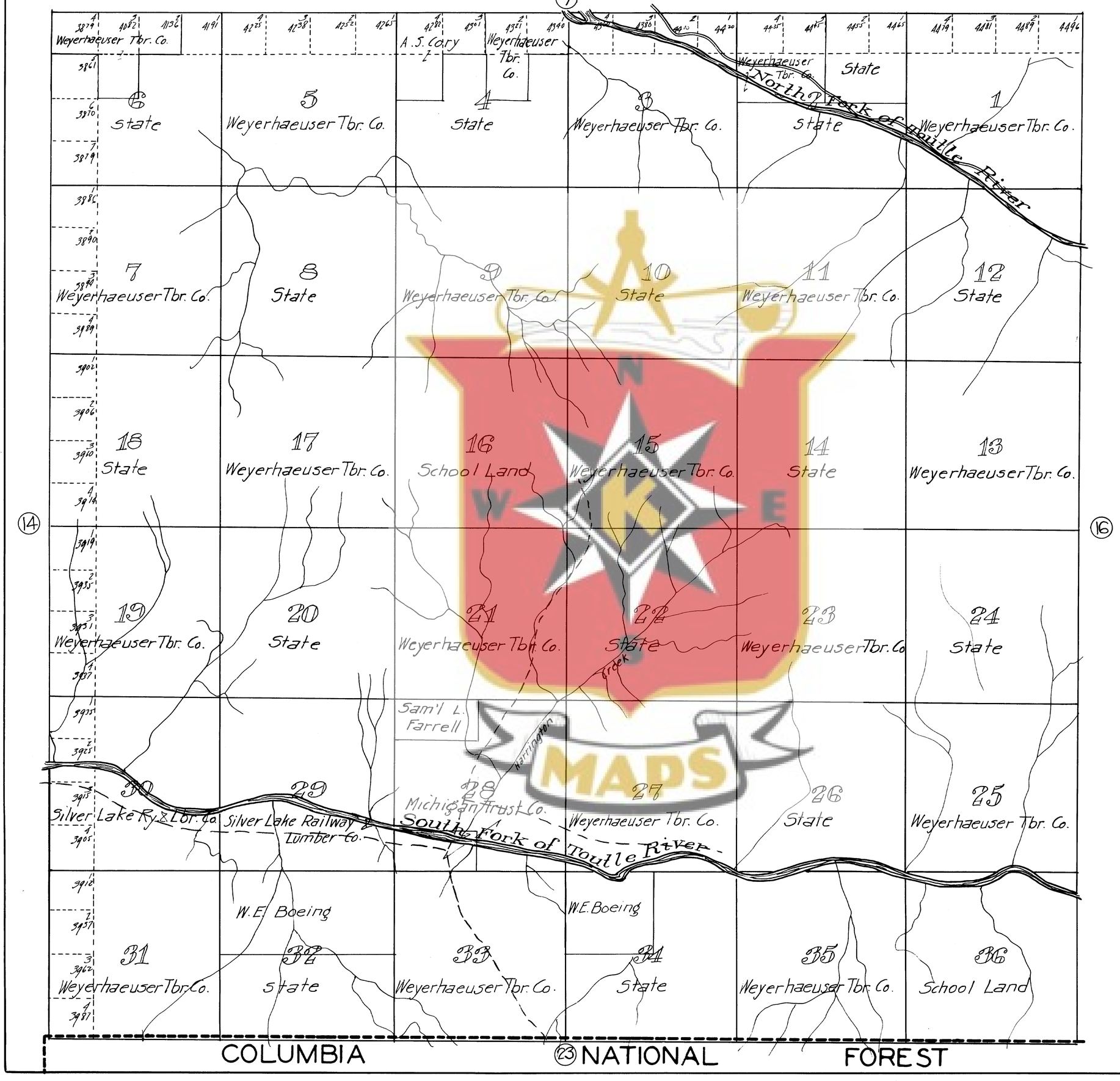

KROLL'S ATLAS OF COWLITZ & WAHKIAKUM COUNTY, WASH.

T. 9 N. R. 4 W.

SCALE 2" = 1 MILE — KROLL MAP CO., 413-14-15 MEHLHORN BLDG., SEATTLE — COPYRIGHT 1927, K. M. CO.

LEGEND
Road
Steam
Elec.
School
Church
Cemetery
Gov. Lot No.
Section No.
Ch.
Cem.

(11) (11)

Wisconsin Logging & Tbr. Co.
Midway Land Co.
Weyerhaeuser Tbr. Co.
Midway Logg. Co.
Eastern & Western Lbr. Co.
Wisconsin Logging & Tbr. Co.
Mrs. C.A. Dennis 2/3
John Rometsch 1/3
Oak Point Land Co.
John R. Heilman
Eastern & Western Lbr. Co.
OAK POINT ACRES
WAHKIAKUM COUNTY
COWLITZ COUNTY
Oak Point Land Co.
State
N.C. Beach
B.K. Carroll
Hermann Enz
Peter Miller
P.& A. Miller
Eric Norman
J.C. Wiest
Anna A. Jessen
Bartlette Cole
F.M. Kramick
R.M. Dooley, Jr.
Barnart Brillert
Lee Davenport etal
G.H. Bates
R.M. Dooly
Isabella Elwood
Nick Walic
K.C. Manion
Chris Mose
Max Huss
Fred McCaslin
J.S. Wiest
Jean Wiest
B.J. Barker
M. Hiff
I.T. Shoemaker
W.B. Kempthorne
L.V. Carlson
John Heilman
R.M. Dooly
Jean C. Wiest
R.W. White
Germany Creek
C.C. Treu
J.S. Reid
L. Lee
L.O. Tindall
Minnie Hoffman
H.A. Smathers
C.F. Struckmeier
M.J. Ryan
R.M. Dooley
Chas. Loughrey
I.F. Karn
Anna M. Miller
E.C. Bunce
A. Bernst & W.H. Bloomfield
Chas. Loughrey
A. Nelson
County
J.S. Reid
A.A. Mann
Luc Valpreda
Leo. Marks
Adelaide Cole
C.J. Hunt
W.E. Morse
W. McDonald
Emery C. Bunce
Frank Koschig
Hastings
A.V. Campbell
Claude Cole
R.M. Dooly
Fred Augustine
Clive Bissell
J.S. Reid
Frank E. Hilton
S.M. Tafelian
A. Cash
Barnett Co.
Hugo C. Kleeman
Mary M. Harvey
W.H. Thompson
H.A. Sherman
B.F. Brock
F.C. SHORNHURST D.C. No 37 173.60 A.
SIMON MILLER D.C. No 38 120.04 A.
Mill Creek
Oak Point Piling & Lbr. Co.
Charles Rudeen
Lee Davenport etal
Oak Point Land Co.
Eastern & Western Lbr. Co.
Eastern & Western Lbr. Co.
Eastern & Western Lbr.

KROLL'S ATLAS OF **COWLITZ** COUNTY, WASH.

T. 9 N. R. 4 E.

SCALE 2" = 1 MILE KROLL MAP CO., 413-14-15 MEHLHORN BLDG., SEATTLE COPYRIGHT 1927, K. M. CO.

LEGEND

County Road
Railway - Steam
" - Elect
Trail
Town Limits
River
School
Church
Cemetery
Gov. Lot No.
Section No.

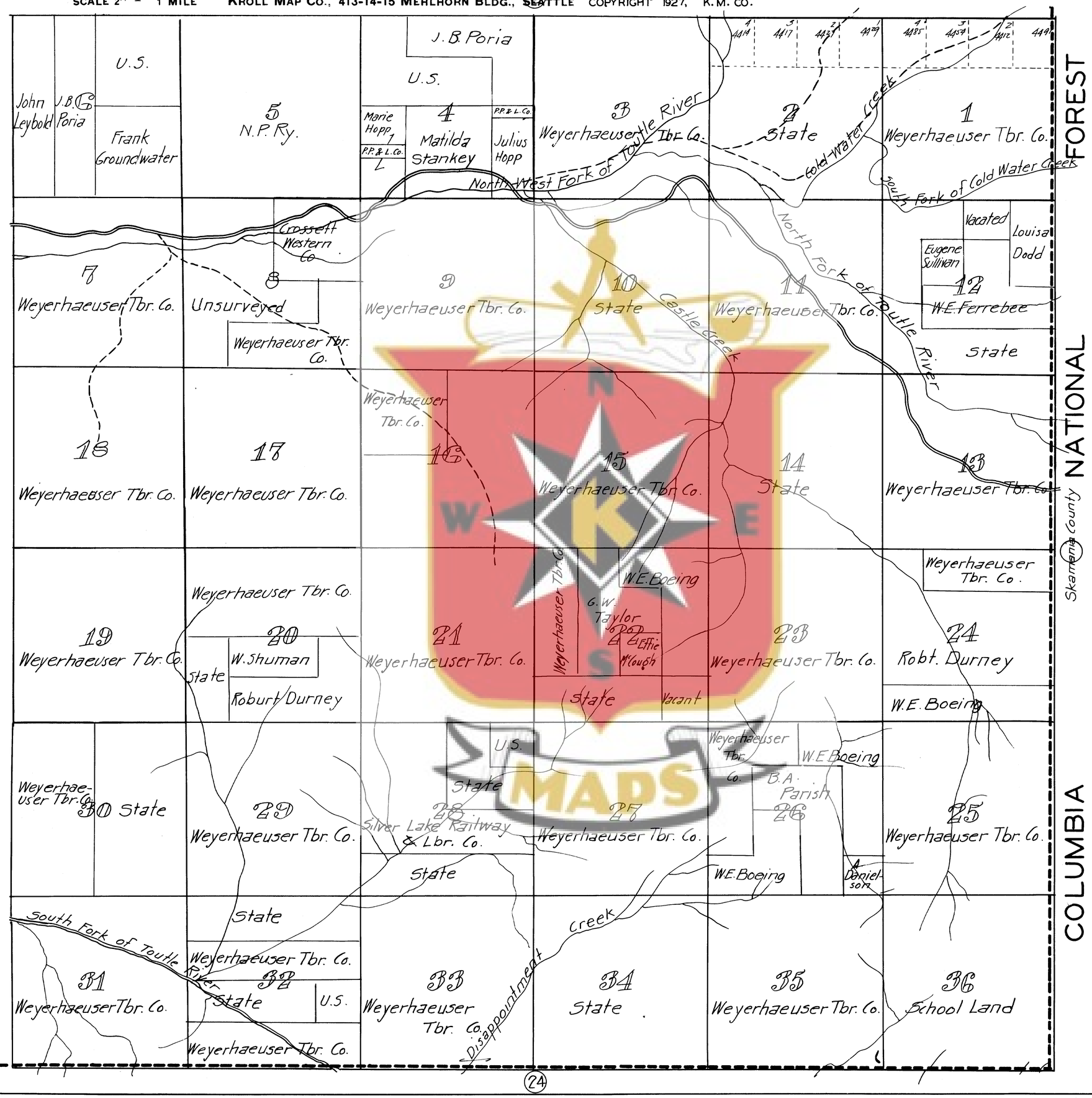

KROLL'S ATLAS OF **COWLITZ** COUNTY, WASH.

T. 10 N. R. 1 W.

SCALE 2" = 1 MILE KROLL MAP CO., 413-14-15 MEHLHORN BLDG., SEATTLE COPYRIGHT 1927, K.M. CO.

LEGEND

County Road		School	S
Railway - Steam		Church	Ch.
" - Elect.		Cemetery	Cem.
Trail		Gov Lot No.	3 / 40.17
Town Limits		Section No	24
River			

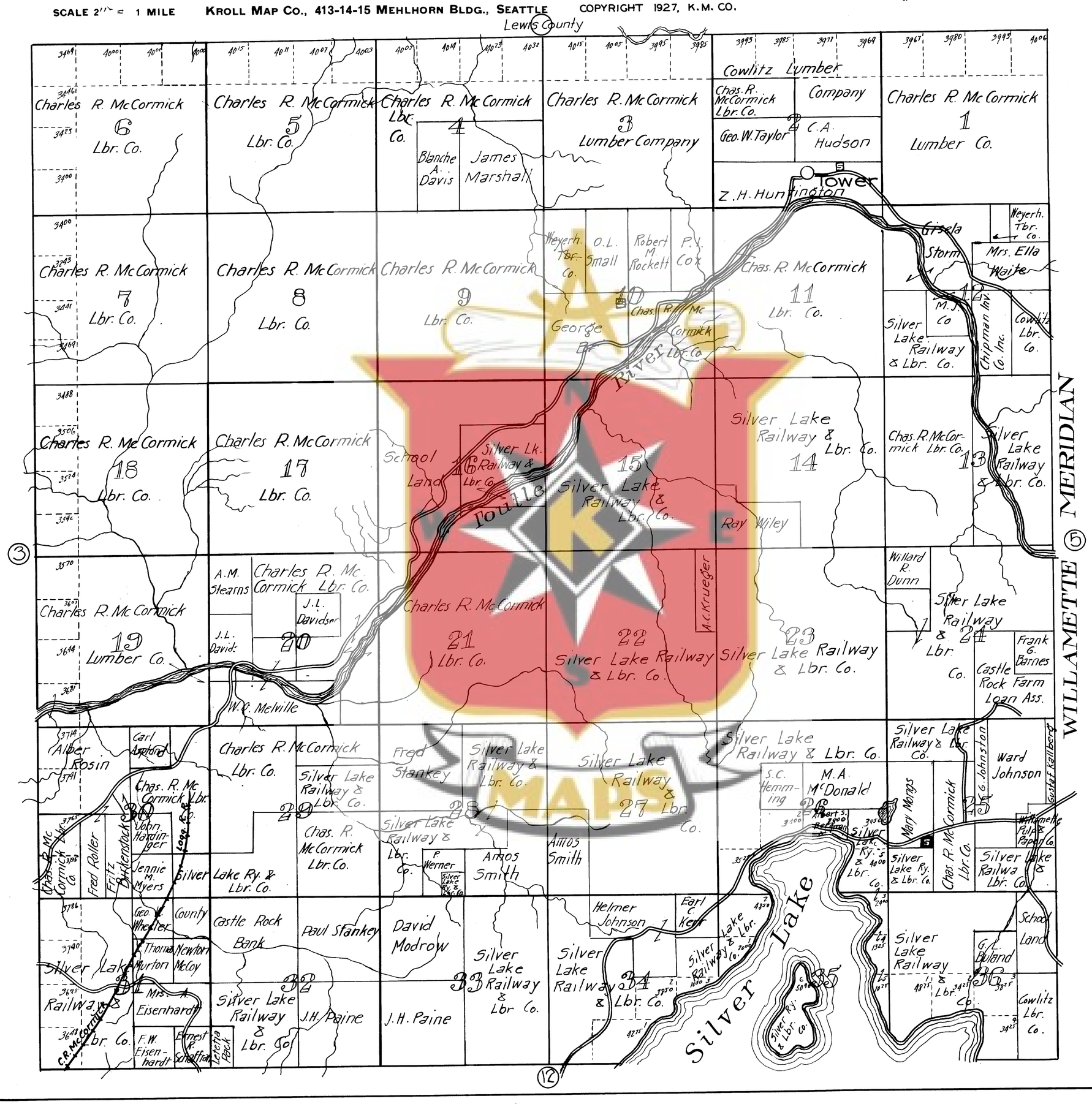

KROLL'S ATLAS OF **COWLITZ** COUNTY, WASH.

T. 10 N. R. 1 E.

SCALE 2" = 1 MILE = KROLL MAP CO., 413-14-15 MEHLHORN BLDG. SEATTLE

COPYRIGHT 1927, K. M. CO.

LEGEND

County Road		School	S
Railway - Steam		Church	Ch
" - Elect		Cemetery	Cem.
Trail		Gov Lot No.	4017
Town Limits		Section No	24
River			

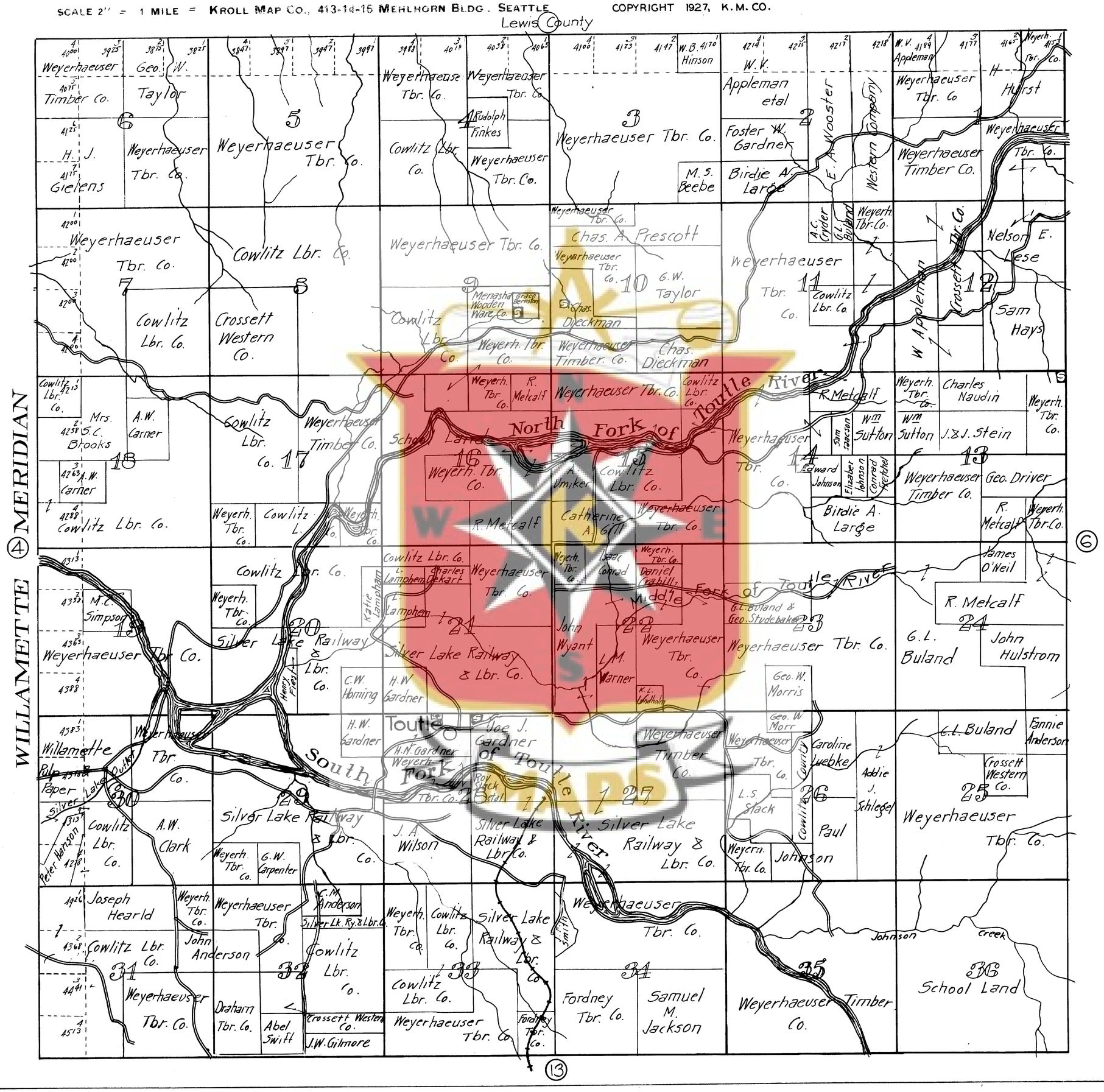

WASHINGTON STATE MAPS

KROLL'S ATLAS OF **COWLITZ** COUNTY, WASH.

T. 10 N. R. 2 W.

SCALE 2" = 1 MILE KROLL MAP CO., 413-14-15 MEHLHORN BLDG., SEATTLE COPYRIGHT 1927, K. M. CO.

LEGEND

County Road		School	S
Railway - Steam		Church	Ch.
" - Elect.		Cemetery	Cem.
Trail		Gov Lot No.	4017
Town Limits		Section No	24
River			



KROLL'S ATLAS OF **COWLITZ** COUNTY, WASH.

T. 10 N. R. 2 E.

SCALE 2" = 1 MILE KROLL MAP CO., 413-14-15 MEHLHORN BLDG., SEATTLE COPYRIGHT 1927, K. M. CO.

LEGEND

County Road		School	S
Railway - Steam		Church	Ch.
" - Elect.		Cemetery	Cem.
Trail		Gov. Lot No.	4017
Town Limits		Section No.	24
River			

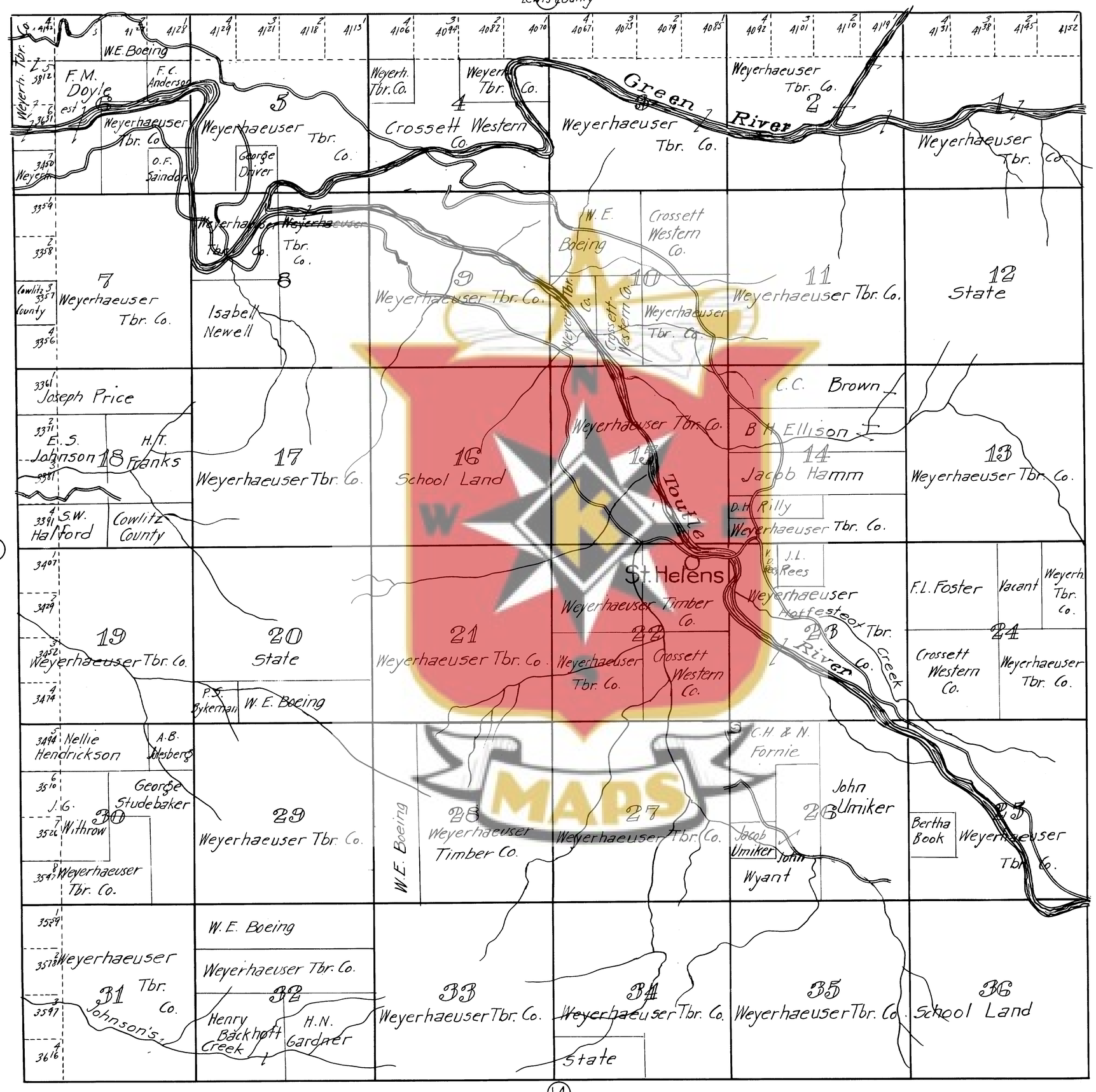

KROLL'S ATLAS OF **COWLITZ** COUNTY, WASH.

T. 10 N. R. 3 E.

SCALE 2'' = 1 MILE KROLL MAP CO., 413-14-15 MEHLHORN BLDG., SEATTLE COPYRIGHT 1927, K. M. CO.

LEGEND

County Road
Railway Steam
" Elect
Trail
Town Limits
School
Church
Cemetery
Gov. Lot No.
Section No.

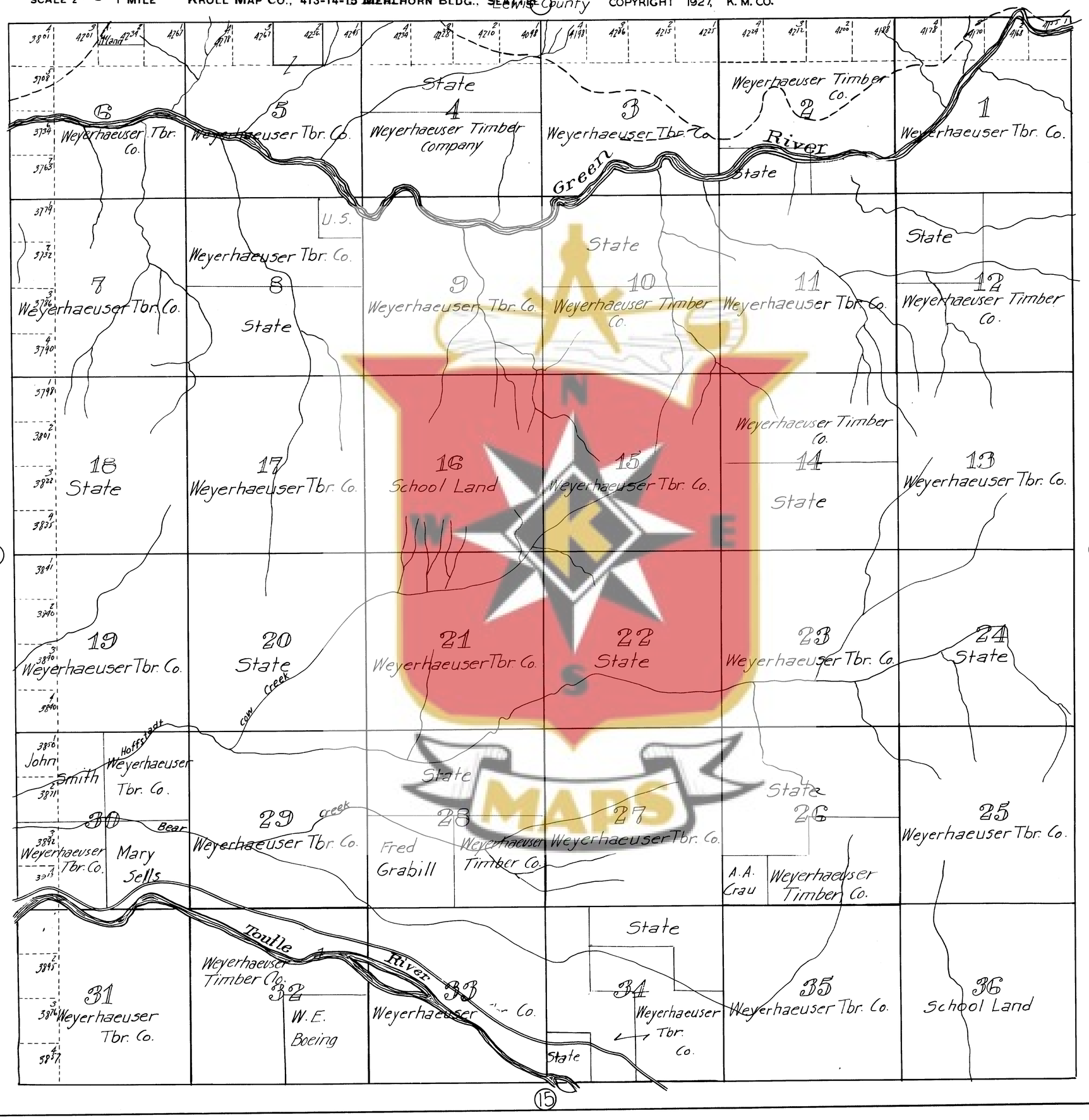

KROLL'S ATLAS OF **COWLITZ** COUNTY, WASH.

T. 10 N. R. 3 W.

SCALE 2" = 1 MILE KROLL MAP CO., 413-14-15 MEHLHORN BLDG., SEATTLE COPYRIGHT 1927, K. M. CO.

LEGEND

County Road		School	S
Railway - Steam		Church	Ch
" - Elect		Cemetery	Cem
Trail		Gov Lot No	3
Town Limits		Section No	4017 24
River			



KROLL'S ATLAS OF COWLITZ & WAHKIAKUM COUNTY, WASH.

T. 10 N. R. 4 W.

SCALE 2" = 1 MILE KROLL MAP CO., 413-14-15 MERCHANTS BLDG., SEATTLE COPYRIGHT 1927, K. M. CO.

LEGEND

County Road
Railway - Steam
" - Elect.
Trail
Town Limits
School
Church
Cemetery
Gov. Lot No.
Section No.

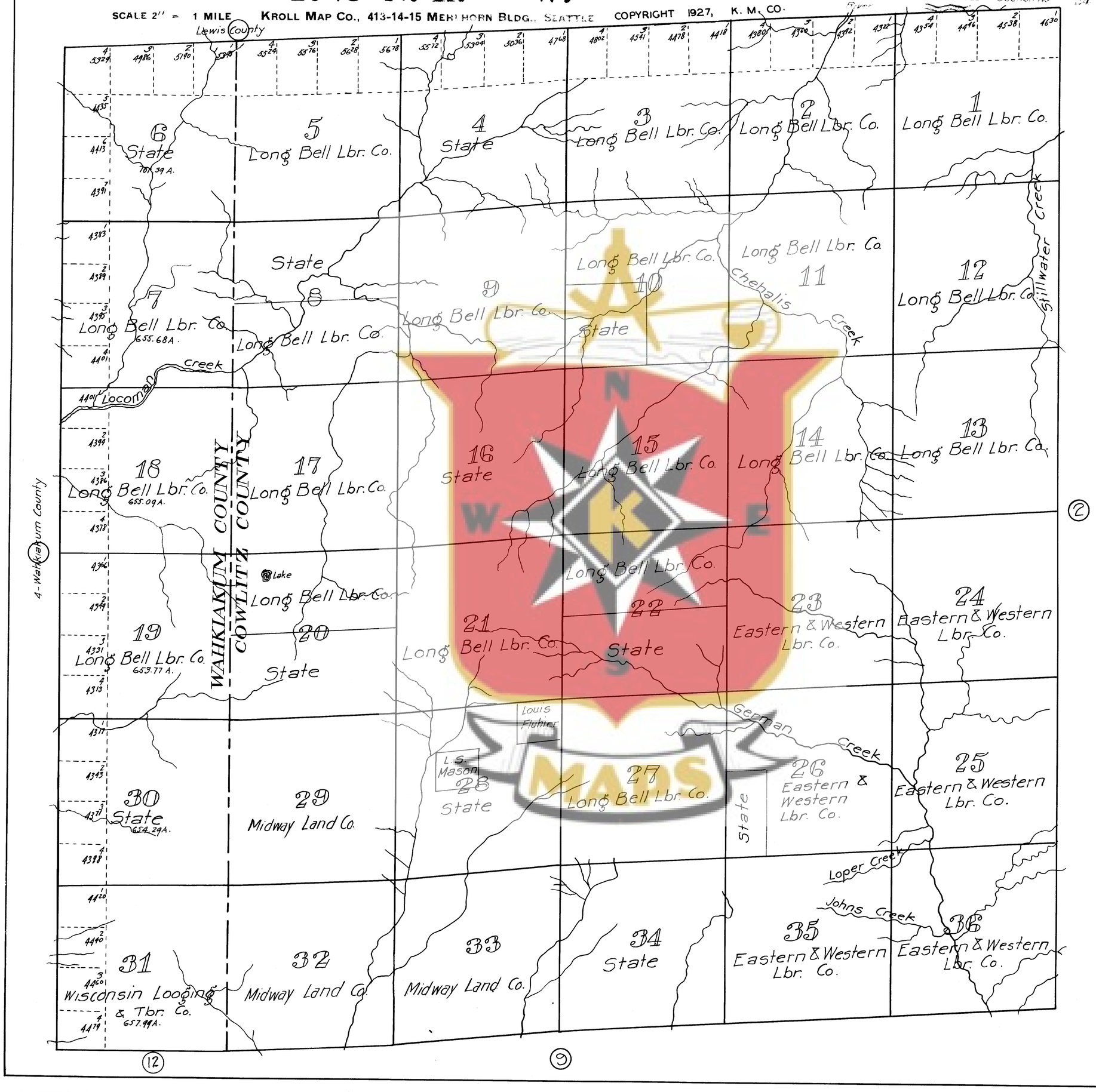

KROLL'S ATLAS OF **COWLITZ** COUNTY, WASH.

T. 10 N. R. 4 E.

SCALE 2" = 1 MILE KROLL MAP CO., 413-14-15 MEHLHORN BLDG., SEATTLE COPYRIGHT 1927 K. M. CO.

LEGEND

County Road
Railway, Steam
" Electric
Trail
Town Limits
Rivers
School
Church
Cemetery
Gov. Lot No.
Section No

Green River

Lewis County

6 State
Weyerhaeuser Tbr. Co.

5 Weyerhaeuser Tbr. Co.

4 State

3 Weyerhaeuser Tbr. Co.

2 G. A. Bestle
State

1 Weyerhaeuser Tbr. Co.

H. Pitcher
W. E. Boeing

Weyerhaeuser Tbr. Co.
Daisy McDowell
Vacant
M. Gray ½
W. Reynolds ½

7 Weyerhaeuser Tbr. Co.

8 State

9 Weyerhaeuser Tbr. Co.

10 W. E. Boeing
Weyerh. Tbr. Co.
A. M. McLann

11 Weyerhaeuser Tbr. Co.

12 State
E. H. Chick
W. E. Boeing

18 Milwaukee Land Co.

17 Weyerhaeuser Tbr. Co.

16 School Land
L. R. Wakefield

15 Weyerhaeuser Tbr. Co.

14 State

13 Weyerhaeuser Tbr. Co.

7

19 Weyerhaeuser Tbr. Co.

20 Weyerhaeuser Tbr. Co.

21 Weyerhaeuser Tbr. Co.

22 State
W. E. Boeing
Weyerh. Tbr. Co.
Orega Land Co.

23 Weyerhaeuser Tbr. Co.

24 Weyerhaeuser Tbr. Co.
B. A. Parrish
Louisa M. Dodd

Skamania County

30 State
Adam C. Little

29 Weyerhaeuser Tbr. Co.

28 Weyerhaeuser Tbr. Co.

27 Weyerhaeuser Tbr. Co.

26 Weyerhaeuser Tbr. Co.
B. A. Parrish

25 Weyerhaeuser Tbr. Co.

31 Weyerhaeuser Tbr. Co.

32 T. M. Doyle est.
Weyerhaeuser Tbr. Co.
H. Pitcher
T. M. Doyle est.
T. M. Doyle est.
Phillip O'Hara

33 Weyerhaeuser Tbr. Co.

34 Weyerhaeuser Tbr. Co.
State

35 Weyerhaeuser Tbr. Co.

36 School Land

Cold Water Creek

16

NATIONAL FOREST

COLUMBIA