INDEX

ATLAS OF GRAYS HARBOR COUNTY

PUBLISHED BY
KROLL MAP COMPANY, INCORPORATED
413 MEHLHORN BUILDING
SEATTLE

Corrected October 1928

THE MAP HOUSE OF THE PACIFIC NORTHWEST



INSTRUCTIONS FOR THE USE OF ATLAS

TO LOCATE A PIECE OF PROPERTY FROM A GIVEN LEGAL DESCRIPTION PROCEED AS FOLLOWS: THE PROPERTY TO BE LOCATED, FOR EXAMPLE, IS DESCRIBED AS THE SE ¼ OF SECTION 6 IN TOWNSHIP 16 NORTH, RANGE 9 WEST. BY REFERENCE TO THE INDEX YOU FIND THE TOWNSHIP NUMBERS LISTED ALONG THE SIDES, AND THE RANGE NUMBERS ALONG THE TOP AND BOTTOM OF THE CONVENIENT SMALL SCALE INDEX MAP BY FINDING TOWNSHIP 16 NORTH ON THE SIDE AND TRACING HORIZONTALLY ACROSS THE MAP TO A POINT WHERE THE INTERSECTION WITH THE RANGE 9 WEST COLUMN OCCURS, YOU FIND THE PAGE NUMBER 24 GIVEN, ON PAGE 24 THE SECTIONS ARE ALL SHOWN WITH PROPER DIVISIONS OF PROPERTY AND THE CORRESPONDING OWNERSHIP FOR TOWNSHIP 16 NORTH, RANGE 9 WEST.

IN THE EVENT OF EXCEEDINGLY SMALL TRACTS, WHERE IT IS PRACTICALLY IMPOSSIBLE TO LETTER THE OWNERSHIP IN THE TRACT, NUMBERS ARE SUBSTITUTED FOR THE NAMES. CORRESPONDING NUMBERS ARE THEN PROVIDED IN A PANEL ON THE RIGHT MARGIN OF THE PAGE. THESE ARE FOLLOWED BY THE PROPER OWNERSHIPS OF THE RESPECTIVE PROPERTIES.

THE NUMBERS OF THE PAGES ADJACENT TO AN ATLAS SHEET ARE INDICATED IN SMALL CIRCLES DESCRIBED ON EACH SIDE OF A TOWNSHIP.

SUBDIVISION OF A SECTION

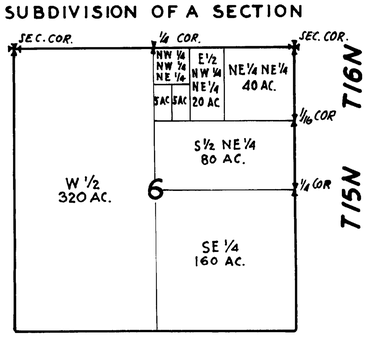

INDEX TO TOWNS

NAME	SEC.	TWP.	R.W.	PAGE
ABERDEEN	8	17	9	25
ALOHA	22	20	12	50
ARCTIC	32	17	8	19
BAY CITY	21	16	11	32
BRADY	3	17	7	12
BURROWS	10	18	11	42
CARLISLE	7	19	11	43
CEDARVILLE	22	16	5	4
COHASSETT	13	16	12	32
CONNIE	10	15	5	1
COPALIS	22	19	12	49
COPALIS CROSSING	29	19	11	43
COSMOPOLIS	14	17	9	25
DAMON	26	18	12	48
ELMA	35	18	6	10
FORD	33	17	5	5
FULLER	7	17	6	9
GLEN GRAYLAND	6	15	11	32
GREENWOOD	23	19	9	27
HILLGROVE	2	18	5	6
HOQUIAM	11	17	10	34
HUMPTULIPS	8	20	10	37
IRON SPRINGS	9	19	12	49
MALONE	17	17	5	5
MARKHAM	2	16	11	32
MCCLEARY	13	18	5	6
MELBOURNE	24	17	8	19
MOCLIPS	9	20	12	50
MONTESANO (county seat)	6	17	7	12
NISSON	21	19	9	27
OAKVILLE	30	16	4	2
OCEAN GROVE	32	20	12	50
OCEAN SIDE	24	16	12	32
OCOSTA	10	16	11	41
PACIFIC BEACH	20	20	12	50
PETERSON BEACH	25	16	12	32
PORTER	21	17	5	5
QUINIAULT	9	23	9	31
RAYVILLE	16	18	5	6
ROOSEVELT BEACH	32	20	12	50
SAGINAW	12	17	6	9
SATSOP	31	18	6	10
SINE	24	18	5	6
SOUTH ELMA	11	17	6	9
SOUTH MONTESANO	18	17	7	12
STEARNSVILLE	26	20	12	50
SUNSET BEACH	17	20	12	50
TAHOLA	35	22	13	54
VESTA	31	16	7	10
WESTERN	17	16	10	33
WESTPORT	7	16	11	41
WHITES	20	18	5	6
WICKWOOD	9	16	6	8
WILDERNESS	4	18	11	42
WISHKAH	2	18	9	26
WYNOCHE	18	17	7	12

KROLL'S ATLAS OF GRAYS HARBOR COUNTY. WASH.

T. 15 N. R. 5 W.

SCALE 2" 1 MILE KROLL MAP CO., 413-14-15 MEHLHORN BLDG., SEATTLE Corrected October 1928

LEGEND

County Road
Railway Steam
" Elect
Trail
Town Limits
River
School
Church
Cemetery
Gov. Lot No.
Section No.

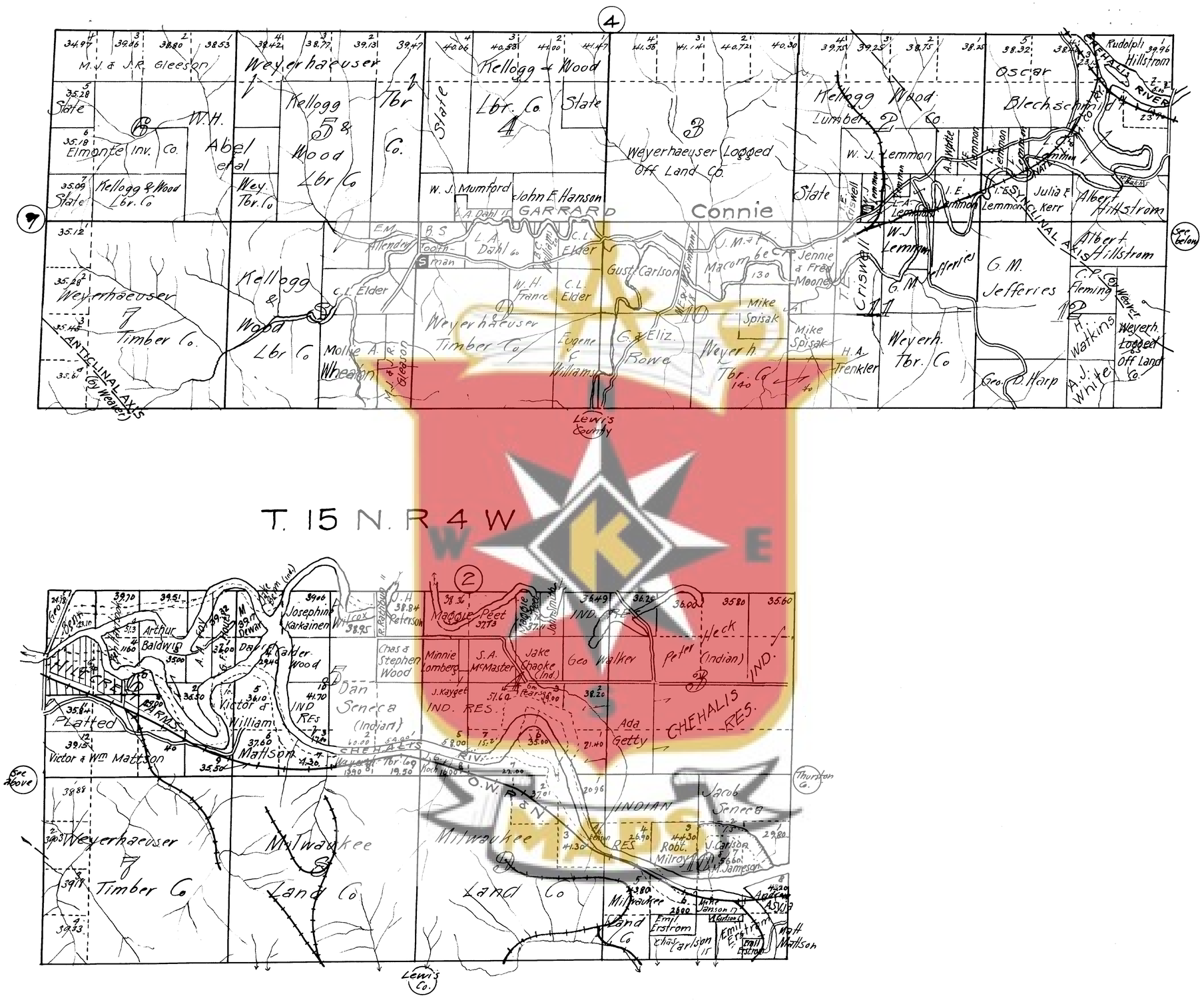

KROLL'S ATLAS OF GRAYS HARBOR THURSTON COUNTY, WASH.

T. 16 N. R. 4 W.

SCALE 2" 1 MILE

KROLL MAP CO., 413-14-15 MEHLHORN BLDG., SEATTLE

Thurston County June 1929
Grays Harbor County Corrected October 1928

LEGEND

County Road
Railway - Steam
" - Elect
Trail
Town Limits
River
Paved Roads
School
Church
Cemetery
Gov Lot No.
Section No.
S Ch. Cem. 407 34

2
16

INDEX TO SMALL TRACTS IN GRAYS HARBOR COUNTY

1	J. Reed
2	J. Rosendahl
3	J. Rasler
4	E.A. Burnett
5	F. Erickson
6	A. Barth
7	William J. Allen
8	G. W. Naderman
9	M. Armstrong
10	Frank Ruffing
11	W. G. Vosper
12	R. Maggard
13	T. E. Speaks
14	O. P. Richards
15	William La Claire

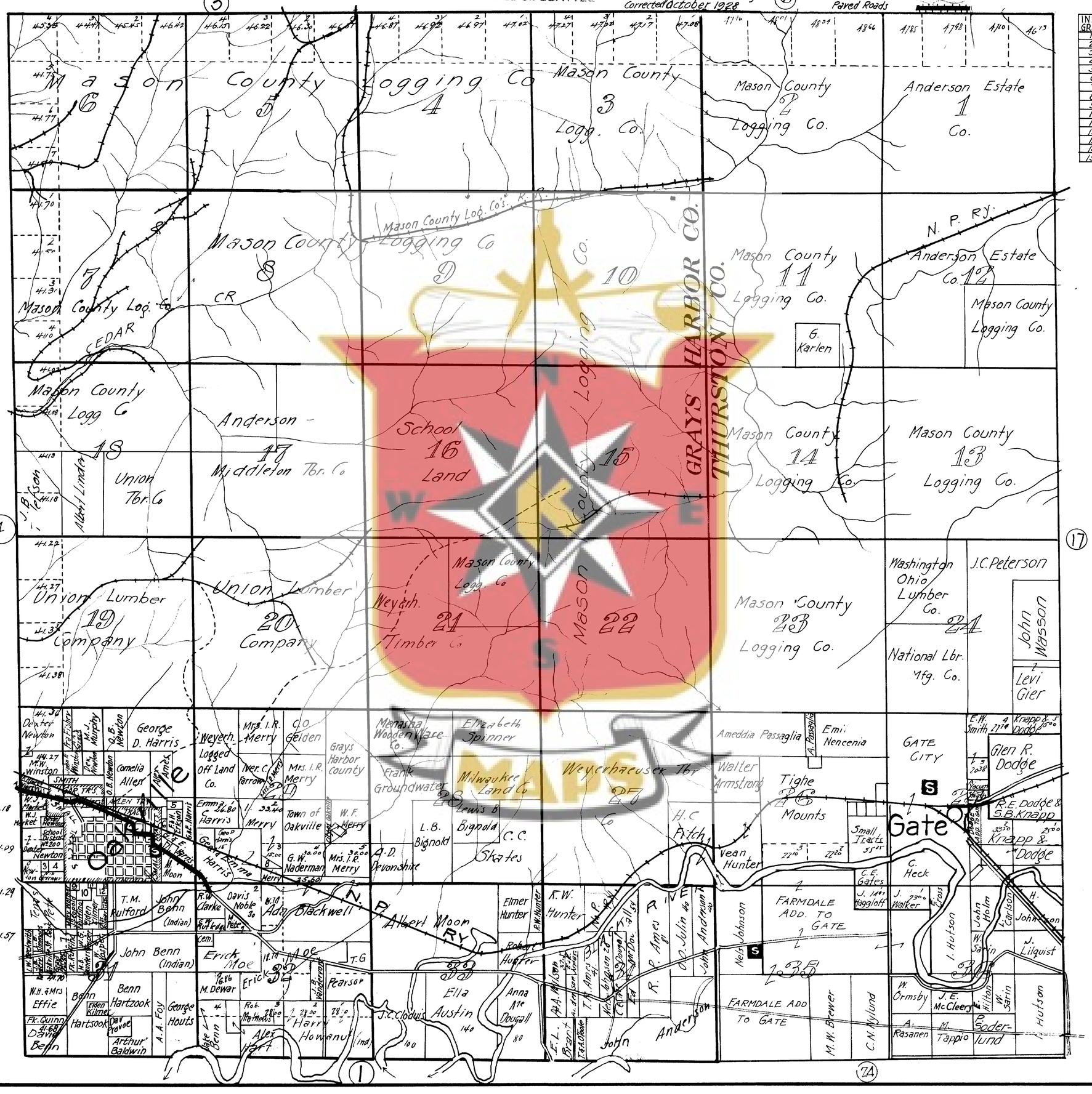

KROLL'S ATLAS OF GRAYS HARBOR COUNTY, WASH.

T. 17 N. R. 4 W.

SCALE 2" = 1 MILE KROLL MAP CO., 413-14-15 MEHLHORN BLDG., SEATTLE Corrected October, 1928

LEGEND

County Road
Railway - Steam
- Elect
Trail
Town Limits
River
School
Church
Cemetery
Gov. Lot No.
Section No.
Paved Roads

3

T. 18 N. R. 4 W.

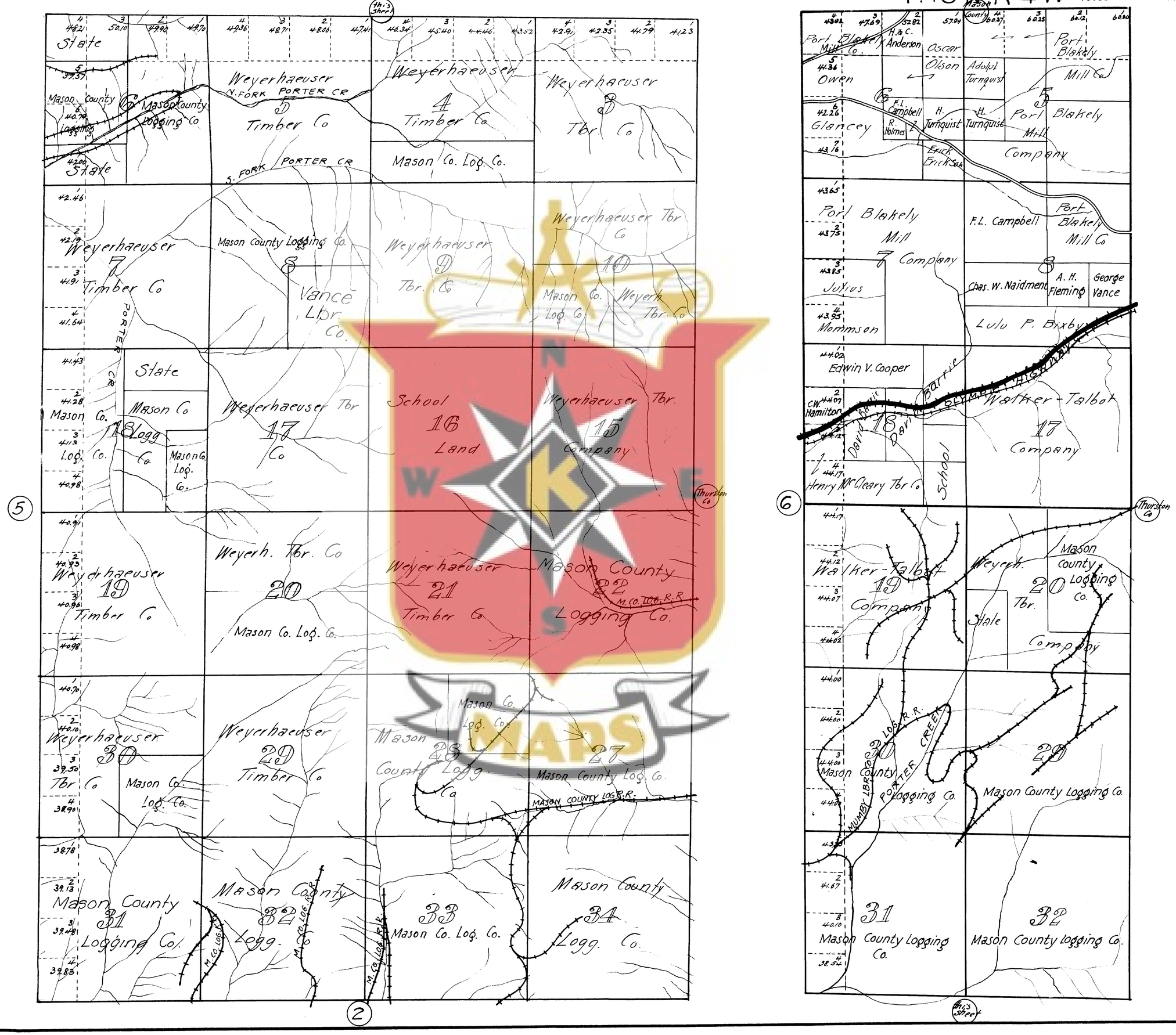

KROLL'S ATLAS OF GRAYS HARBOR COUNTY, WASH

T. 16 N. R. 5 W.

SCALE 2" 1 MILE KROLL MAP CO., 413 1-15 MEHLHORN BLDG., SEATTLE Corrected October 1928

LEGEND

County Road		School	S
Railway - Steam		Church	Ch
- Elect		Cemetery	Cem
Trail		Gov Lot No	40 17
Town Limits		Section No	24
River			

SMALL TRACTS	
1	Pearl Sparling
2	George O. Sparling
3	Jettie Rasmussen
4	Jettie Rasmussen
5	Barney Williams
6	Aberdeen Sav & Loan Ass.
7	Curt George
8	Grays Harbor County

KROLL'S ATLAS OF GRAYS HARBOR COUNTY, WASH.

T. 17 N. R. 5 W.

SCALE 2" 1 MILE KROLL MAP CO., 413-14-15 MEHLHORN BLDG., SEATTLE

Corrected October 1928

LEGEND

County Road		School	S
Railway - Steam		Church	Ch
" - Elect		Cemetery	Cem
Trail		Gov't Lot No	3
Town Limits		Section No	4
River			34

INDEX TO SMALL TRACTS		
1	C.H. Sommers	4.54
2	C.O. Breeding	5
3	C.O. Breeding	10
4	Mason Co. Logg. Co.	140
5	James R. Petkins	

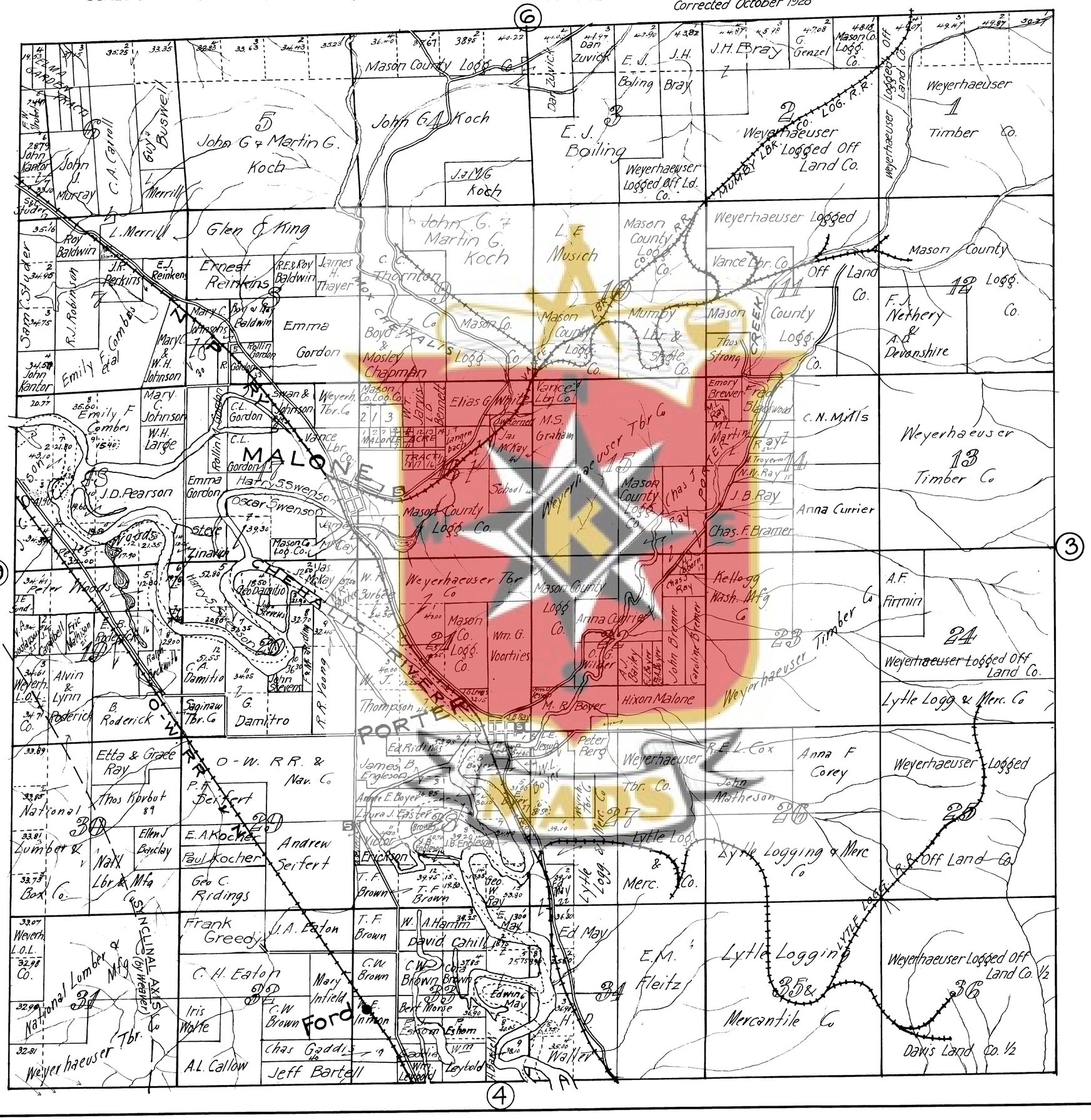
MALONE
CHEHALIS RIVER
PORTER
O-W. R.R. & Nav. Co
Mason County Logg. Co.
Weyerhaeuser Timber Co
Weyerhaeuser Logged Off Land Co.
Lytle Logg & Merc. Co
Lytle Logging & Merc Co
Mercantile Co
Davis Land Co. 1/2
Ford
National Lumber & Mfg Co.
Weyerhaeuser Tbr. Co
Anna Currier
Chas. F. Bramer
Hixon Malone
Kellogg Wash. Mfg Co
Mumby Lbr. & Shingle Co.
Vance Lbr. Co
Mumby Lbr. Log. R.R.
Lytle Logging R.R.
Lytle Logg. R.R.
Ox Creek
Porter Creek
Chehalis River
Anna F Corey
Weyerhaeuser Logged Off Land Co. 1/2
Weyerhaeuser Logged Off Land Co.
Weyerhaeuser Logged
Mason County Logg. Co.
Andrew Seifert
Frank Greedy
Etta & Grace Ray
Thos Korbut
Alvin & Lynn Roderick
Saginaw Tbr. Co
Emma Gordon
Oscar Swenson
Harry Swenson
Steve Zinavich
Mary C. Johnson
W.H. Large
Emily F Combes
J.D. Pearson
Peter Woods
Eric Mathison
Geo Damitio
C.A. Damitio
G. Damitro
Chas Gaddis
Jeff Bartell
A.L. Callow
Iris Wolfe
C.H. Eaton
Mary Infield
C.W. Brown
Geo C. Ridings
Paul Kocher
E.A. Kocher
Ellen J Barclay
Nat'l Lbr & Mfg Co
Box Co.
Emily F Combes et al
R.J. Robinson
J.R. Perkins
E.J. Reinkens
Roy Baldwin
L. Merrill
Glen & King
Ernest Reinkens
P.E. & Roy Baldwin
James H. Thayer
Mary C. Johnson & W.H. Johnson
Rollin Gordon
C.L. Gordon
Harry Swenson
Oscar Swenson
Steve Zinavich
Mason Co. Log. Co.
Jas McKay
Geo Damitio
John Stevens
Saginaw Tbr. Co
Thos Strong
Emory Brewer
M.L. Martin
N.N. Ray
J.B. Ray
Chas. F. Bramer
Anna Currier
Hixon Malone
M.B. Boyer
Peter Berg
R.E.L. Cox
John Matheson
Ed May
E.M. Fleitz
Edwin May
Walter May
Geo W. Ray
T.F. Brown
Erickson
Ed Ridings
James B. Engleson
Andrew E. Boyer
Laura J. Fraster
Victor
Frank Brown
David Cahill
Cora Brown
Bert Morse
Eshom
Leybold
Wm. Leonard
Wm. G. Voorhies
O.G. Wilber
A.L. Bailey
John Bremer
Caroline Bremer
A.F. Firmin
F.J. Nethery & A.D. Devonshire
C.N. Mills
Weyerhaeuser Tbr Co
Mason Co. Logg. Co.
Mary C. Johnson
Rollin Gordon
Emma Gordon
Vance Lbr. Co
Mason Co. Log. Co.
Weyerh. Tbr. Co
Swan & Johnson
C.L. Gordon
Jas McKay
M.S. Graham
Elias G. White
W.T. Janus
L.D. Bennett
Boyd & Mosley
Chapman
C.C. Thornton
Mason Co.
Mason County Logg. Co.
L.E. Musich
John G. & Martin G. Koch
J.J. & M.G. Koch
E.J. Boling
Weyerhaeuser Logged Off Ld. Co.
Dan Zuvich
E.J. Bray
J.H. Bray
G. Genzel
Mason Co. Logg. Co.
Weyerhaeuser Logged Off Land Co.
Weyerhaeuser Timber Co.
Weyerhaeuser Logged Off Land Co.
Lytle Logg & Merc. Co
Lytle Logging & Merc Co
Weyerhaeuser Logged Off Land Co. 1/2
Davis Land Co. 1/2
Mercantile Co
E.M. Fleitz
Ed May
Lytle Logg & Merc. Co.
Lytle Logg
Weyerhaeuser Tbr. Co.
Weyerhaeuser Tbr Co
Mason County Logg. Co.
Anna Currier
Kellogg Wash. Mfg Co
Chas. F. Bramer
Weyerhaeuser Timber Co
Weyerhaeuser Logged Off Land Co.
Lytle Logg & Merc. Co
Weyerhaeuser Logged
Anna F Corey
Weyerhaeuser Logged Off Land Co. 1/2
Davis Land Co. 1/2
Mercantile Co
Lytle Logging & Merc Co
Lytle Logg. R.R.
Lytle Logging R.R.
Mumby Lbr. Log. R.R.
Ox Creek
Porter Creek
Chehalis River
Ford
National Lumber & Mfg Co.
Weyerhaeuser Tbr. Co
Anticlinal Axis (by Weaver)
Weyerh. L.O.L. Co.
Weyerhaeuser Tbr. Co
Nat'l Lumber & Box Co.
Nat'l Lbr & Mfg Co
Weyerh. L.O.L. Co.
Alvin & Lynn Roderick
B. Roderick
Etta & Grace Ray
Thos Korbut
National Lumber & Box Co.
Ellen J Barclay
Nat'l Lbr & Mfg Co
Andrew Seifert
Frank Greedy
U.A. Eaton
C.H. Eaton
Mary Infield
C.W. Brown
Iris Wolfe
A.L. Callow
Jeff Bartell
Chas Gaddis
Geo Damitio
C.A. Damitio
G. Damitro
Saginaw Tbr. Co
Oscar Swenson
Harry Swenson
Steve Zinavich
Mary C. Johnson
W.H. Large
Emily F Combes
J.D. Pearson
Peter Woods
Eric Mathison
Geo C. Ridings
Paul Kocher
E.A. Kocher
Ellen J Barclay

KROLL'S ATLAS OF GRAYS HARBOR COUNTY, WASH.

T. 18 N. R. 5 W.

SCALE 2" = 1 MILE KROLL MAP CO., 413-14-15 MEHLHORN BLDG., SEATTLE Corrected October 1928

LEGEND
School
Church
Cemetery
Gov Lot No
Section No
Paved Roads

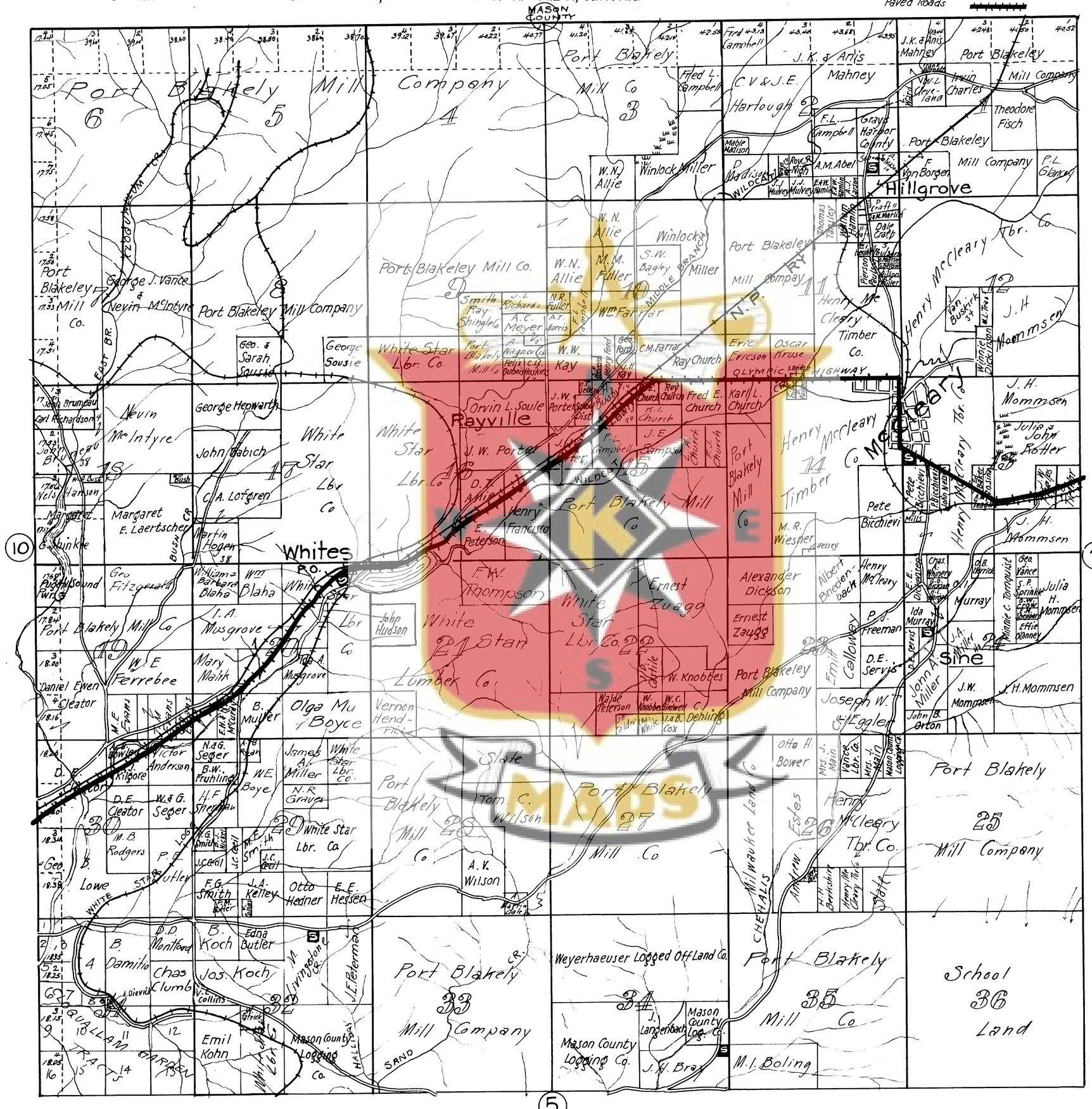
MASON COUNTY
Port Blakeley Mill Company
Port Blakeley Mill Co
Hillgrove
Rayville
Whites P.O.
Sine
Port Blakeley Mill Company
Port Blakeley Mill Co
White Star Lbr. Co
Weyerhaeuser Logged Off Land Co.
Mason County Logging Co.
School 36 Land
Port Blakeley 33 Mill Company
Port Blakeley 35 Mill Co
Port Blakeley 27 Mill Co
Port Blakeley 25 Mill Company
Henry McCleary Tbr. Co
Hartough
Winlock Miller
Nevin McIntyre
George J. Vance
Port Blakeley Mill Co.
Port Blakeley Mill Company
Port Blakeley Mill Co.
Port Blakeley Mill Company
Port Blakeley Mill Co
Port Blakeley Mill Co
Port Blakeley Mill Co
Port Blakeley Mill Company
Port Blakeley Mill Company
Port Blakeley Mill Company
Port Blakeley Mill Co
Port Blakeley Mill Co
Port Blakeley Mill Co
Port Blakeley Mill Co
Port Blakeley Mill Co
Port Blakeley Mill Company
Port Blakeley Mill Company
Port Blakeley Mill Company
Port Blakeley Mill Company
Port Blakeley Mill Co
Port Blakeley Mill Co
Port Blakeley Mill Co
Port Blakeley Mill Co
Port Blakeley Mill Co
Port Blakeley Mill Co
Port Blakeley Mill Co
Port Blakeley Mill Co
Port Blakeley Mill Co
Port Blakeley Mill Co
Port Blakeley Mill Co
Port Blakeley Mill Co
Port Blakeley Mill Co
Port Blakeley Mill Co
Port Blakeley Mill Co
Port Blakeley Mill Co
Port Blakeley Mill Co
Port Blakeley Mill Co
Port Blakeley Mill Co
Port Blakeley Mill Co
Port Blakeley Mill Co
Port Blakeley Mill Co
Port Blakeley Mill Company
Port Blakeley Mill Company
Port Blakeley Mill Company
Port Blakeley Mill Company

KROLL'S ATLAS OF GRAYS HARBOR COUNTY, WASH.

T. 15 N. R. 7 W.

SCALE 2" 1 MILE KROLL MAP CO., 413-14-15 MEHLHORN BLDG., SEATTLE

Corrected October 1928

LEGEND

County Road		School	S
Railway - Steam		Church	Ch
" - Elect		Cemetery	Cem
Trail		Gov Lot No	4
Town Limits		Section No	24
River			

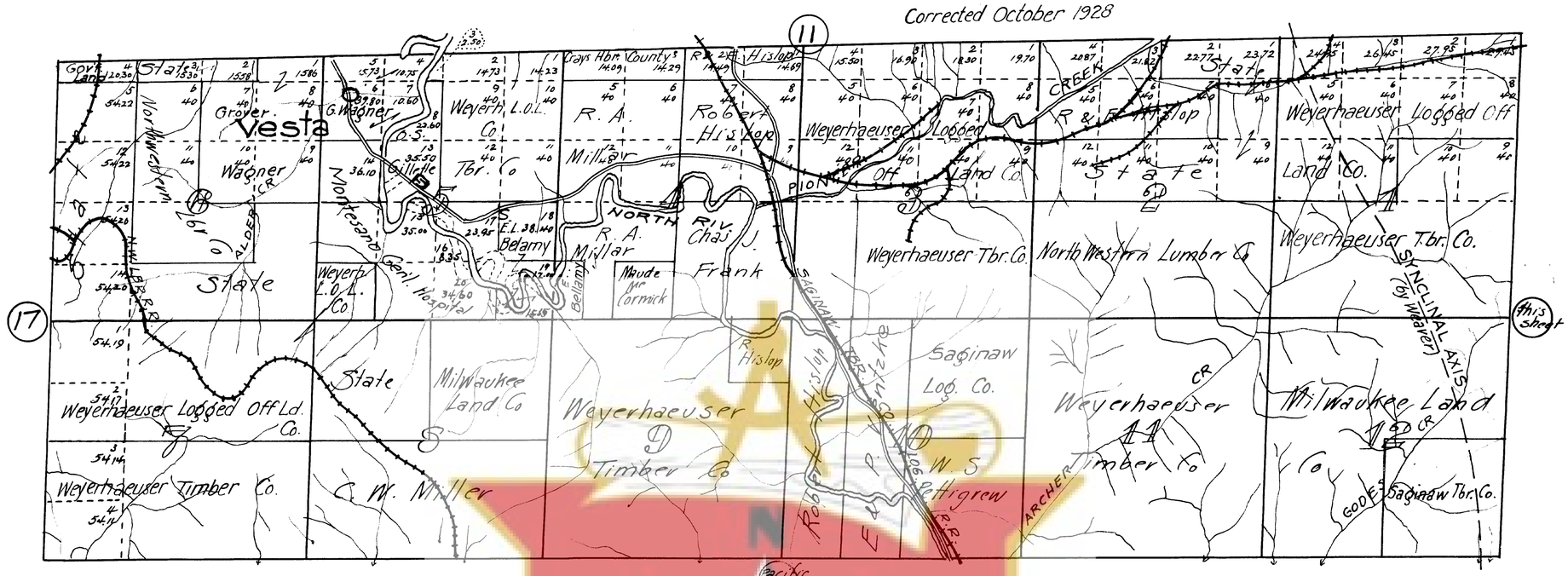

T 15 N. R 6 W.

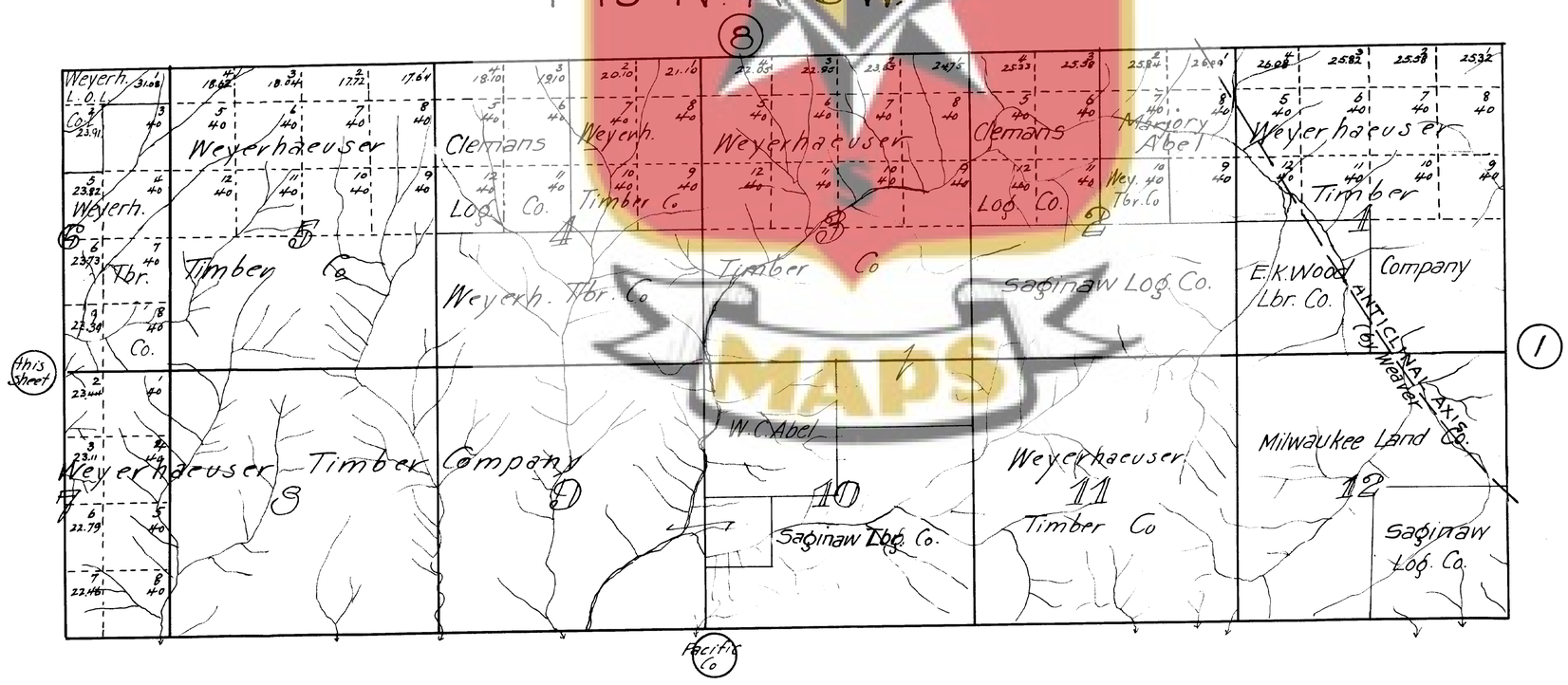

KROLL'S ATLAS OF GRAYS HARBOR COUNTY, WASH.

T. 16 N. R. 6 W.

SCALE 2" 1 MILE KROLL MAP CO., 413-14-15 MEHLHORN BLDG. SEATTLE Corrected October 1928

LEGEND

County Road
Railway - Steam
" - Elect.
Trail
Town Limits
River
School
Church
Cemetery
Gov. Lot No.
Section No.



KROLL'S ATLAS OF GRAYS HARBOR COUNTY, WASH.

T. 17 N. R. 6 W.

SCALE 2" = 1 MILE KROLL MAP CO., 413-14-15 MEHLHORN BLDG. SEATTLE

Corrected October 1928

KROLL'S ATLAS OF GRAYS HARBOR COUNTY, WASH.

T. 18 N. R. 6 W.

SCALE 2" 1 MILE

KROLL MAP CO., 413-14-15 MEHLHORN BLDG., SEATTLE

Corrected October 1928

LEGEND

County Road		School	S
Railway - Steam		Church	Ch
" - Elect		Cemetery	Cem
Trail		Gov. Lot No.	3
Town Limits		Section No.	407 24
River			
Paved Roads			

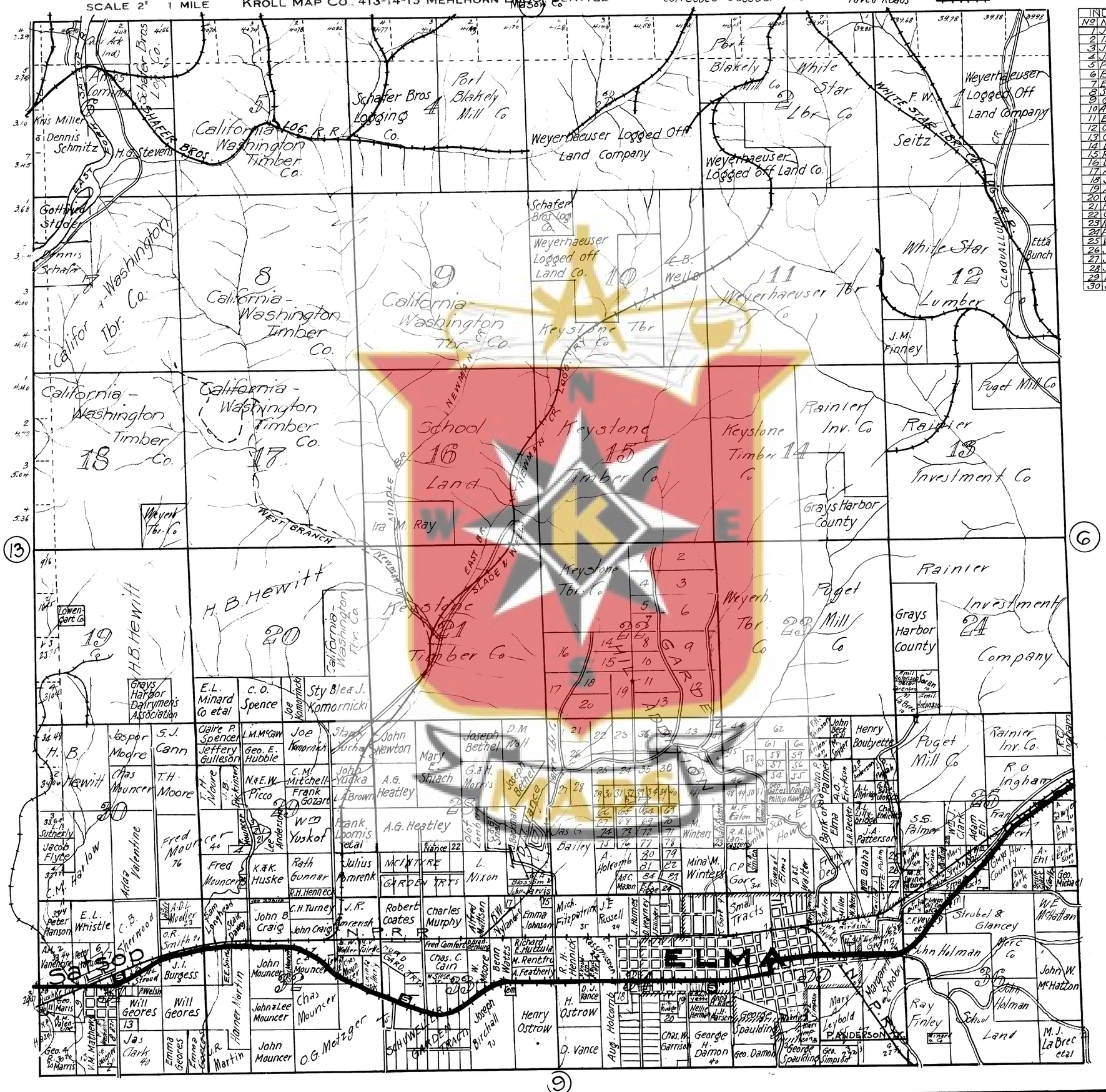
Mason Co
Port Blakely Mill Co
White Star Lbr Co
Weyerhaeuser Logged Off Land Company
Schafer Bros Logging Co
California Washington Timber Co
Seitz
Etta Bunch
J.M. Finney
Puget Mill Co
Rainier Inv. Co
Rainier Investment Co
Keystone Timber Co
School Land
Grays Harbor County
H.B. Hewitt
Grays Harbor Dairymen's Association
Sabop
ELMA
Anderson
Schafer Bros Log. R.R.
Cloquallum Log. R.R.
Newman Log. R.R.
Slade & Wilson Log. R.R.
Garden Log. R.R.
Schuwell Log. R.R.
Garden Trats
Ira M. Ray
Kris Miller
Dennis Schmitz
H.G. Stevens
Gottfried Studer
Dennis Schafer
Weyerh. Tbr. Co
Lowen-Cart Co
Joseph Birchall
Henry Ostrow
Aug. Holcomb
D. Vance
Geo. Damon
Chas. W. Garrison
George H. Damon
Geo. Spaulding
Geo. Simpson
Ray Finley
M.J. LaBree et al
John W. McHatton
Strobel & Glancey
John Holman
Henry Boutyette
Rainier Inv. Co
R.O. Ingham
S.S. Palmer
J.A. Patterson
Mina M. Winters
Robert Coates
Charles Murphy
Chas. C. Cain
Emma Johnson
Mich. Fitzpatrick
J.E. Russell
Small Tracts
Joe Komornicki
Sty Bleu J. Komornicki
E.L. Minard Co et al
C.O. Spence
Claire P. Spencer
Jeffery Gulleson
Geo. E. Hubble
L.M. McCaw
Joe Komornick
Stanley Yocha
John Newton
Mary E. Shiach
Joseph Bethel
D.M. Wolf
G.&H. Morris
A.G. Heatley
John Yuska
L.A. Brown
Frank Loomis et al
Fred Mouncer
K.&K. Huske
Rath Gunnar
Julius Pomrenk
McINTYRE
GARDEN TRTS
L. Nixon
Blossom & Jarvis
Jas G. Bailey
A. Holcomb
A.C. Mason
Fike
Mina M. Winters
C.P. Gore
Henry Deg
Frank Deg
Bank of Palmer
Elma
A.O. Erickson
A.L. Olsen
A.L. Lily-bridge
Chas. Eriksen
A.R. Decker
Wm. Blaha
Mary Stevens
Wm. Clark
Adam Ehl
A. Ehl
Erick Sorensen
Geo. Michael
Grays Harbor County
Frank Mouncer
Lee Anderson
Wm Yuskof
Fred Mouncer
Jas Clark
Emma Geores
Will Geores
J.I. Burgess
Will Geores
Jasper Moore
S.J. Cann
Chas Mouncer
T.H. Moore
Fred Mouncer
Jacob Flyte
C.M. Harlow
Adam Valentine
E.L. Whistle
C.B. Sherwood
Peter Hanson
Vanderkin
Sutherly
Geo. Marris
V.M. Mathews
Chas Mouncer
John Mouncer
O.G. Metzger
O.R. Martin
Tanner Martin
John B. Craig
C.H. Turney
John Craig
J.R. Amrensh
N.P.R.R.
Chas. Mouncer
John Mouncer
Chas Mouncer
Benn Watts
Richard E. Hutchinson
W. Rentfro
A. Featherly
R.H. Hennick
H. Ostrow
D.J. Vance
Henry Ostrow
Mary A. Leybold
Margaret Schober
Geo. Spaulding
Geo. Damon
George Spaulding
Geo. Simpson
Chas. W. Garrison
George H. Damon
Anderson
John Holman
Merc Co
John Holman
School Land
Ray Finley
M.J. LaBree et al
John W. McHatton
W.E. McHattan
Strobel & Glancey
Henry Boutyette
Puget Mill Co

KROLL'S ATLAS OF PACIFIC AND GRAYS HARBOR COUNTY, WASH.

T. 15 N. R. 7 W.

August 1926

LEGEND

County Road, Railway, Steam, Elect., Trail, Town Limits, River, School, Church, Cemetery, Gov. Lot No., Sec. Cor. No.

10
7

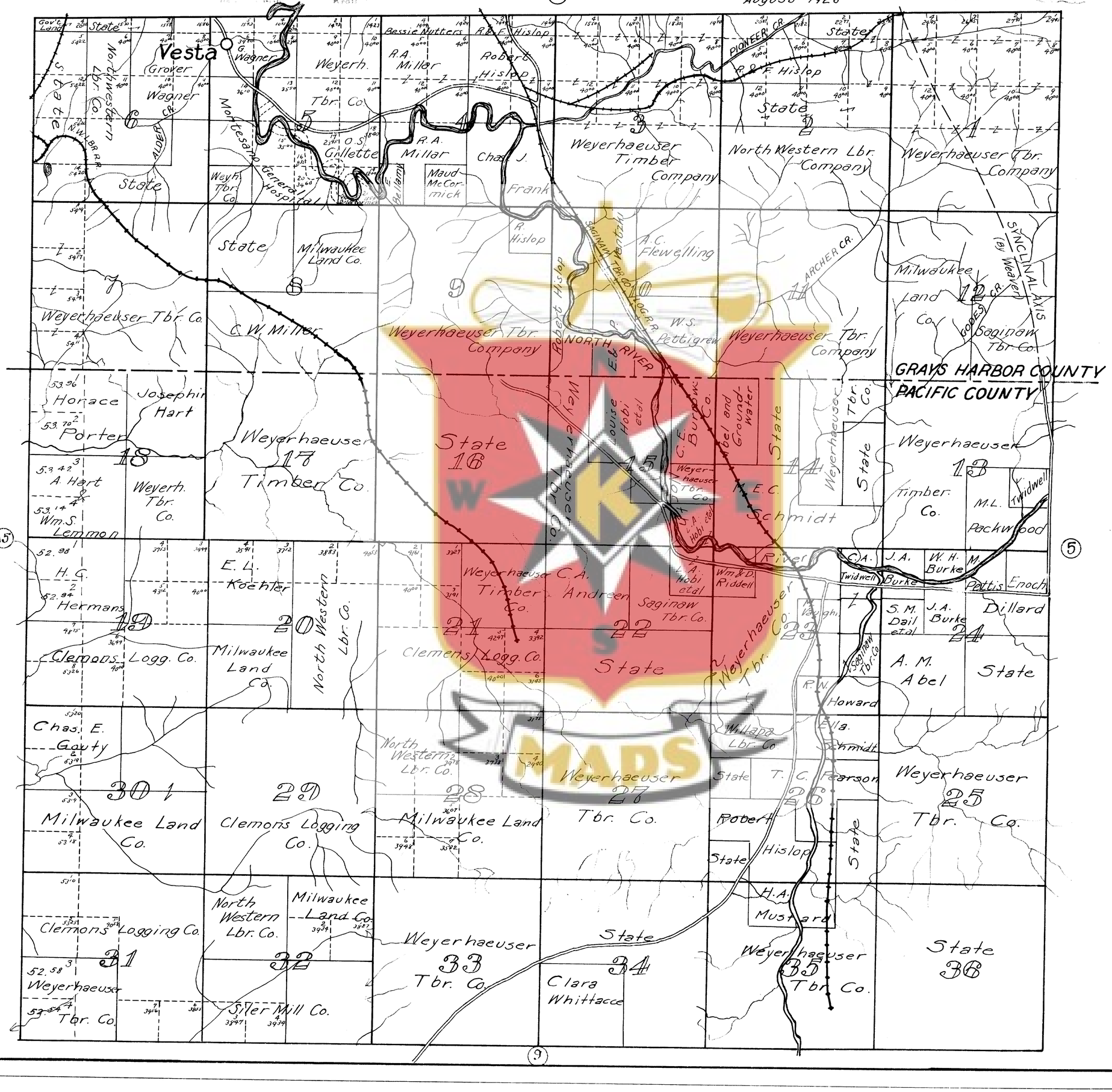

MADS

KROLL'S ATLAS OF GRAYS HARBOR COUNTY, WASH.

T. 16 N. R. 7 W.

SCALE 2" 1 MILE KROLL MAP CO., 413-14-15 MEHLHORN BLDG. SEATTLE

Corrected October 1928

LEGEND

County Road
Railway - Steam
- Elect
Trail
Town Limits
River
School
Church
Cemetery
Gov. Lot No.
Section No.

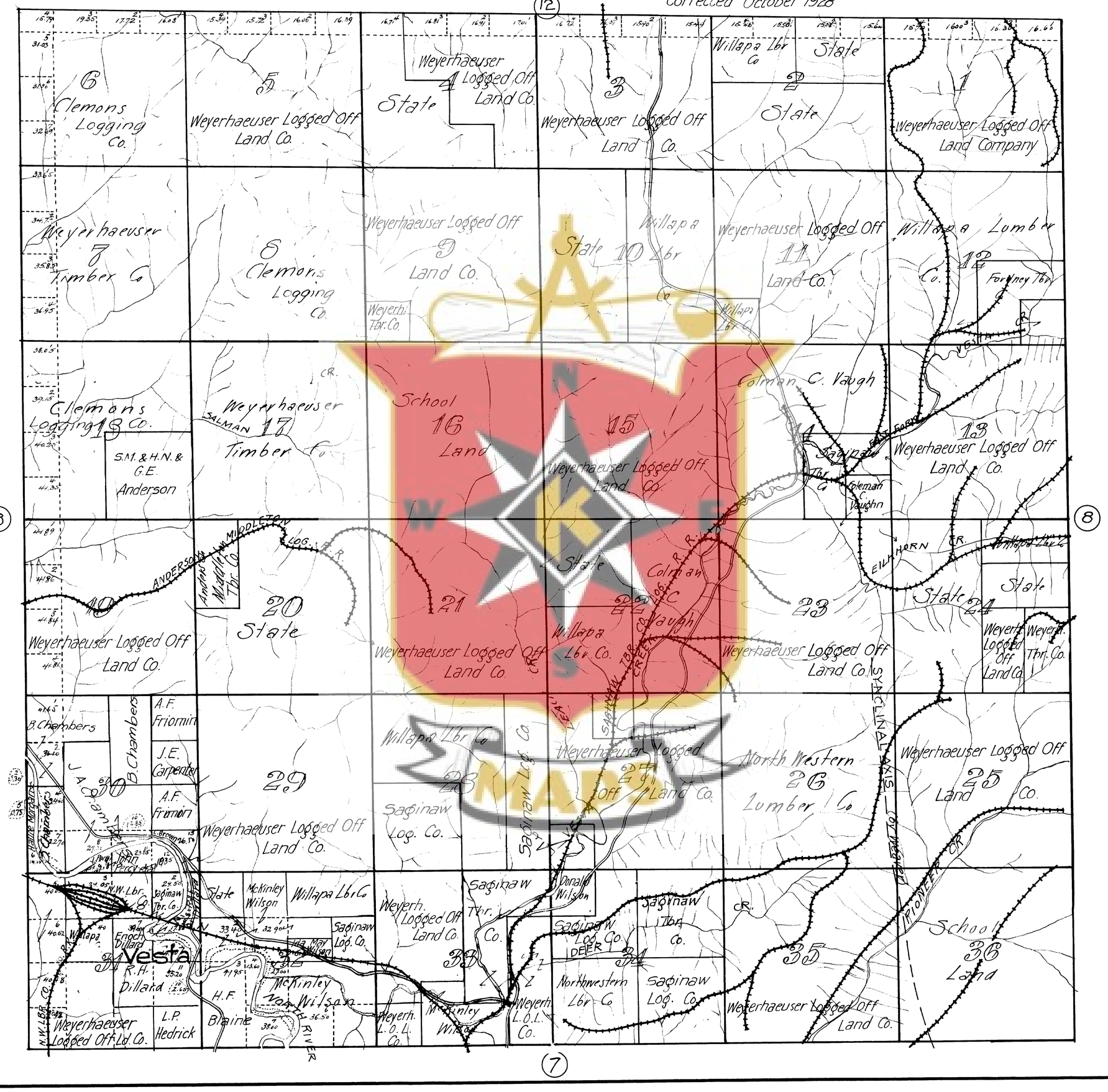

KROLL'S ATLAS OF GRAYS HARBOR COUNTY, WASH.

T. 17 N. R. 7 W.

SCALE 2" 1 MILE — KROLL MAP CO., 413-14-15 MEHLHORN BLDG., SEATTLE — Corrected October 1928

LEGEND

County Road		School	S
Railway - Steam		Church	Ch
- Elect		Cemetery	Cem
Trail		Gov Lot No.	3
Town Limits		Section No.	4017
River		Paved Road	24



INDEX TO SMALL TRACTS	
No	Name
1	Puget Sound Pwr. & Light Co.
2	Puget Sound Pwr. & Light Co.
3	A.O. Aubuchon
4	Peter Bohren
5	H. Larno
6	L. Veysey
7	H. Shorey
8	A. Movie
9	E. H. Stark
10	H. Broberg
11	A. Movie
12	P. Hastert
13	M. Polstoot
14	Fred Geomeaux
15	H. Gilmore
16	A. Schreyer
17	N. De Bruyn
18	W. Thompson
19	J. C. Briscoe
20	J. C. Briscoe
21	C. Bombard
22	R. F. Round

MAPS

KROLL'S ATLAS OF GRAYS HARBOR COUNTY, WASH.

T. 18 N. R. 7 W.

SCALE 2" 1 MILE — KROLL MAP CO. 413-14-15 MEHLHORN BLDG. SEATTLE — Corrected October 1928

LEGEND

- County Road
- Railway Steam
- " Elect
- Trail
- Town Limits
- River
- School
- Church
- Cemetery
- Gov Lot No
- Section No
- Paved Road

KROLL'S ATLAS OF GRAYS HARBOR COUNTY, WASH.

T. 19 N. R. 7 W.

SCALE 2" 1 MILE

KROLL MAP CO., 413-14-15 MEHLHORN BLDG., SEATTLE

LEGEND

County Road
Railway Steam
Elect
Trail
Town Limits
River
School
Church
Cemetery
Gov Lot No
Section No

Corrected October 1928

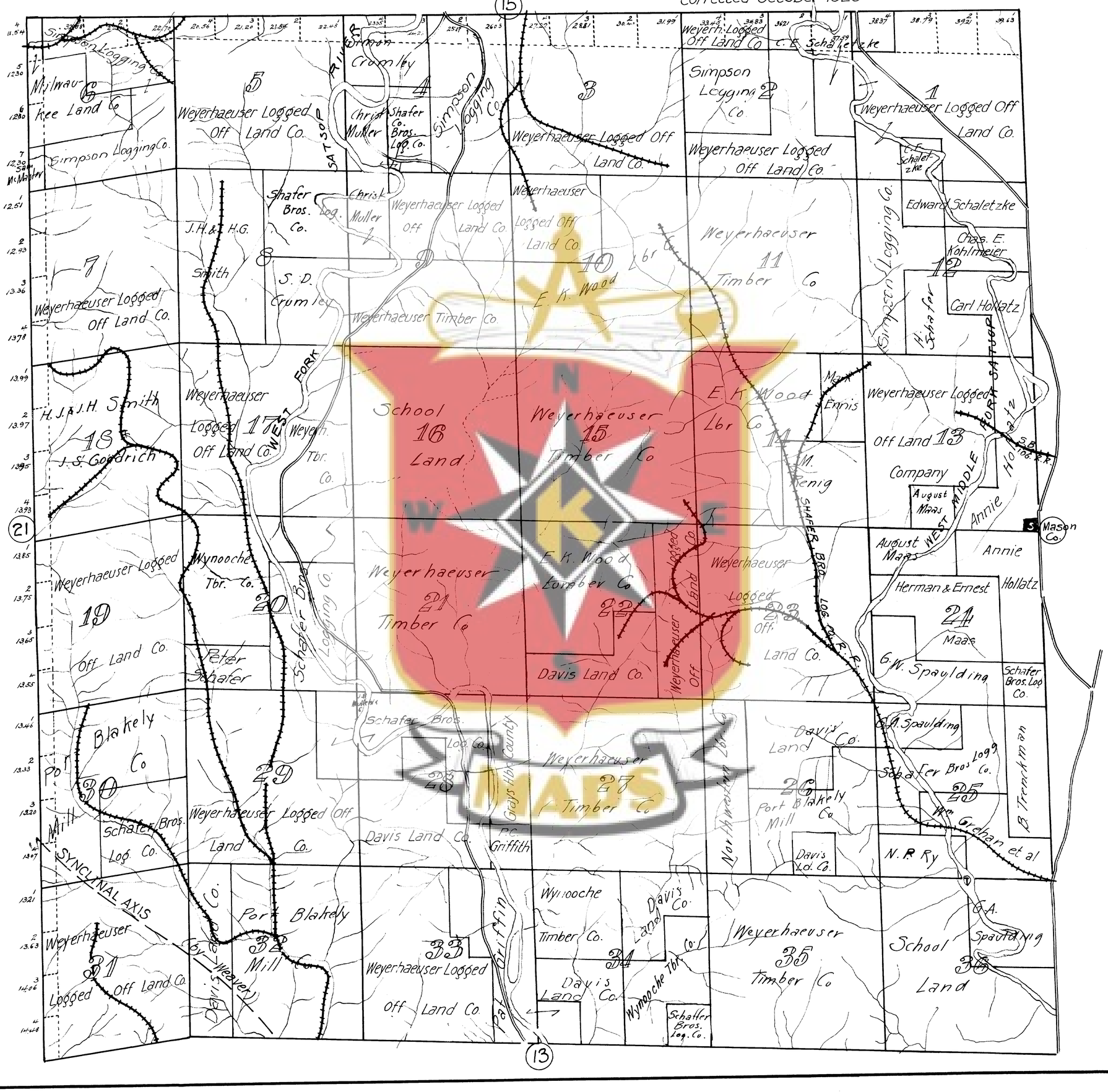
Simpson Logging Co.
Milwaukee Land Co.
Weyerhaeuser Logged Off Land Co.
Crumley
Christ Muller
Shafer Bros. Log. Co.
Simpson Logging Co.
Weyerhaeuser Logged Off Land Co.
Simpson Logging Co.
Weyerhaeuser Logged Off Land Co.
C. E. Schaletzke
Weyerhaeuser Logged Off Land Co.
Edward Schaletzke
Chas. E. Kohlmeier
Carl Hollatz
J.H. & H.G. Smith
S. D. Crumley
Weyerhaeuser Timber Co.
E. K. Wood Lbr Co.
Weyerhaeuser Timber Co.
Weyerhaeuser Logged Off Land Co.
H. J. & J.H. Smith
J. S. Goodrich
Weyerhaeuser Logged Off Land Co.
School Land
Weyerhaeuser Timber Co.
E. K. Wood Lbr Co.
M. Ennis
M. Renig
Weyerhaeuser Logged Off Land Co.
Company
August Maas
Annie Hollatz
Mason Co.
Weyerhaeuser Logged Off Land Co.
Wynooche Tbr. Co.
Weyerhaeuser Timber Co.
E. K. Wood Lumber Co.
Weyerhaeuser Logged Off Land Co.
Herman & Ernest Hollatz
Maas
G. W. Spaulding
Schafer Bros. Log Co.
Weyerhaeuser Logged Off Land Co.
Peter Schafer
Davis Land Co.
Blakely Co
Port Mill Co.
Schafer Bros. Log. Co.
Weyerhaeuser Logged Off Land Co.
Weyerhaeuser Timber Co.
Davis Land Co.
Port Blakely Mill Co.
Davis Ld. Co.
N. P. Ry
Wm. Graham et al
B. Trenkman
SYNCLINAL AXIS
Weyerhaeuser Logged Off Land Co.
Port Blakely Mill Co.
Weyerhaeuser Logged Off Land Co.
Wynooche Timber Co.
Davis Land Co.
Weyerhaeuser Timber Co.
School Land
G. A. Spaulding
Schafer Bros. Log. Co.
Grays Hbr County
P.C. Griffith
Pat Griffin
Davis (by Weaver)
Schafer Bros. Log. Co.
Schafer Bros. Log. Co.
Schafer Bros. Log. Co.

KROLL'S ATLAS OF GRAYS HARBOR COUNTY WASH

TWP. 20 N. R. 7 W.

Corrected October 1928

KROLL'S ATLAS OF GRAYS HARBOR COUNTY, WASH.

T. 21 N. R. 7 W.

SCALE 2" 1 MILE

KROLL MAP CO., 413-14-15 MEHLHORN BLDG., SEATTLE

LEGEND

County Road
Railway - Steam
" - Elect
Trail
Town Limits
River
School
Church
Cemetery
Gov. Lot No.
Section No.



KROLL'S ATLAS OF GRAYS HARBOR COUNTY, WASH.

T. 15 N. R. 9 W.

SCALE 2" 1 MILE KROLL MAP CO., 413-14-15 MEHLHORN BLDG., SEATTLE Corrected October 1928

LEGEND

County Road		School	S
Railway Steam		Church	Ch
" Elect		Cemetery	Cem
Trail		Gov Lot No	4017
Town Limits		Section No	24
River			



T 15 N. R. 8 W.



KROLL'S ATLAS OF GRAYS HARBOR COUNTY, WASH.

T. 16 N. R. 8 W.

SCALE 2" 1 MILE KROLL MAP CO., 413-14-15 MEHLHORN BLDG., SEATTLE

Corrected October 1928

LEGEND

County Road		School	S
Railway - Steam		Church	Ch
" - Elect		Cemetery	Cem
Trail		Gov Lot No.	3
Town Limits		Section No	48
River			14

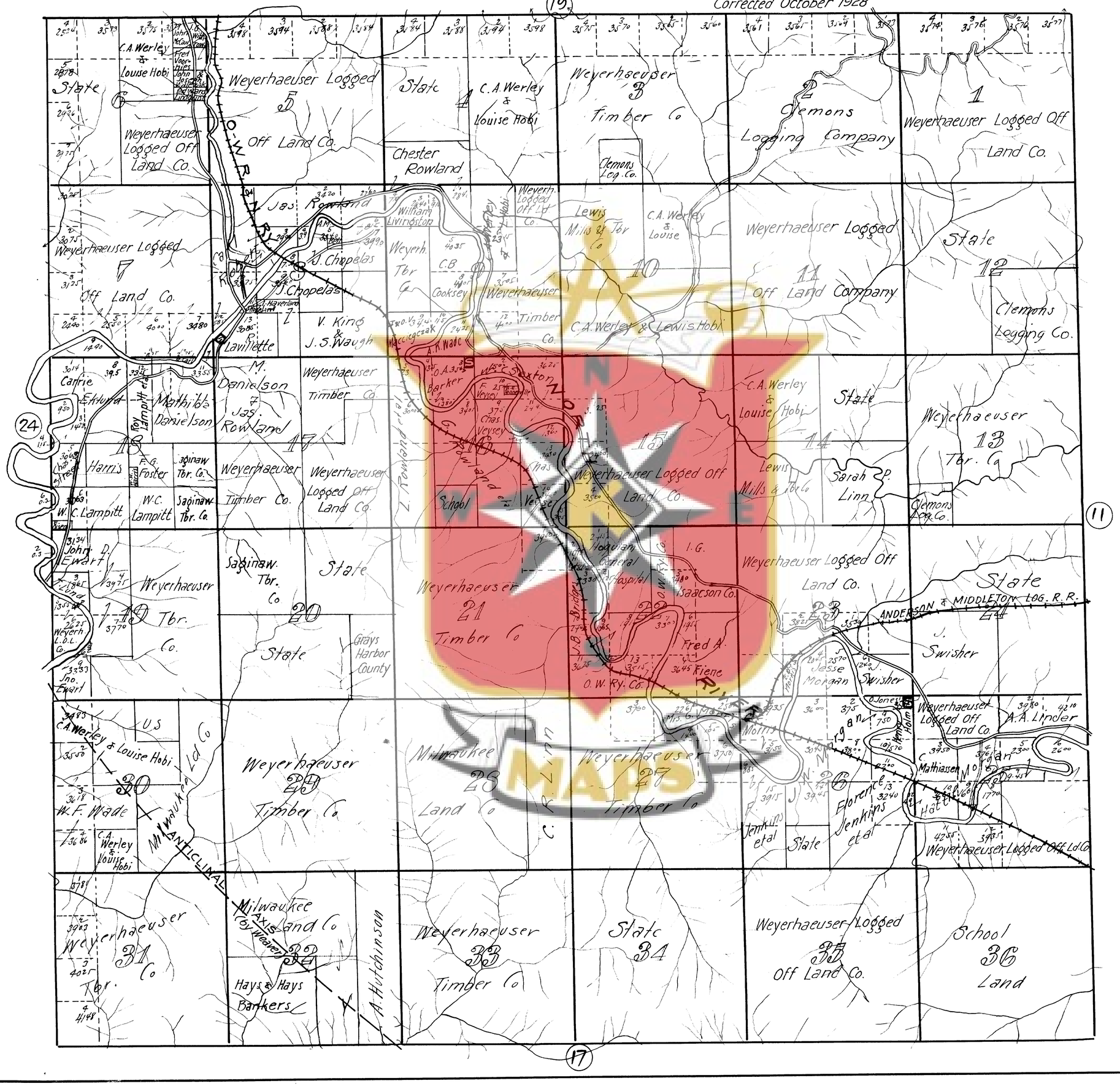

KROLL'S ATLAS OF GRAYS HARBOR COUNTY, WASH.

T. 17 N. R. 8 W.

SCALE 2" = 1 MILE KROLL MAP CO., 413-14-15 MEHLHORN BLDG., SEATTLE Corrected October 1938

LEGEND

- County Road
- Railway - Steam
- " - Elect.
- Trail
- Town Limits
- River
- School
- Church
- Cemetery
- Gov. Lot No
- Section No
- Paved Road

INDEX TO SMALL TRACTS

No	Name
1	William Karjala
2	E. Kimball
3	S. & F. Coumley
4	William Kayala
5	Clemons Logging Co.
6	Arthur P. Stone
7	Arthur P. Stone
8	Grays Harbor County
9	Aberdeen State Bank
10	Ed. N. Bomer

KROLL'S ATLAS OF GRAYS HARBOR COUNTY, WASH.

T. 18 N. R. 8 W.

SCALE 2" 1 MILE KROLL MAP CO., 413-14-15 MEHLHORN BLDG., SEATTLE

Corrected October 1928

LEGEND

County Road		School	S
Railway - Steam		Church	Ch
" - Elect		Cemetery	Cem
Trail		Gov. Lot No	40
Town Limits		Section No	24
River			

KROLL'S ATLAS OF GRAYS HARBOR COUNTY, WASH.

T. 19 N. R. 8 W.

SCALE 2" 1 MILE KROLL MAP CO., 413-14-15 MEHLHORN BLDG., SEATTLE

Corrected October 1928

LEGEND

County Road
Railway - Steam
" - Elect
Trail
Town Limits
River
School
Church
Cemetery
Gov. Lot No.
Section No.

TWP. 20 N. R. 8 W

Corrected October, 1928
Kroll Map Company, Inc. - Seattle

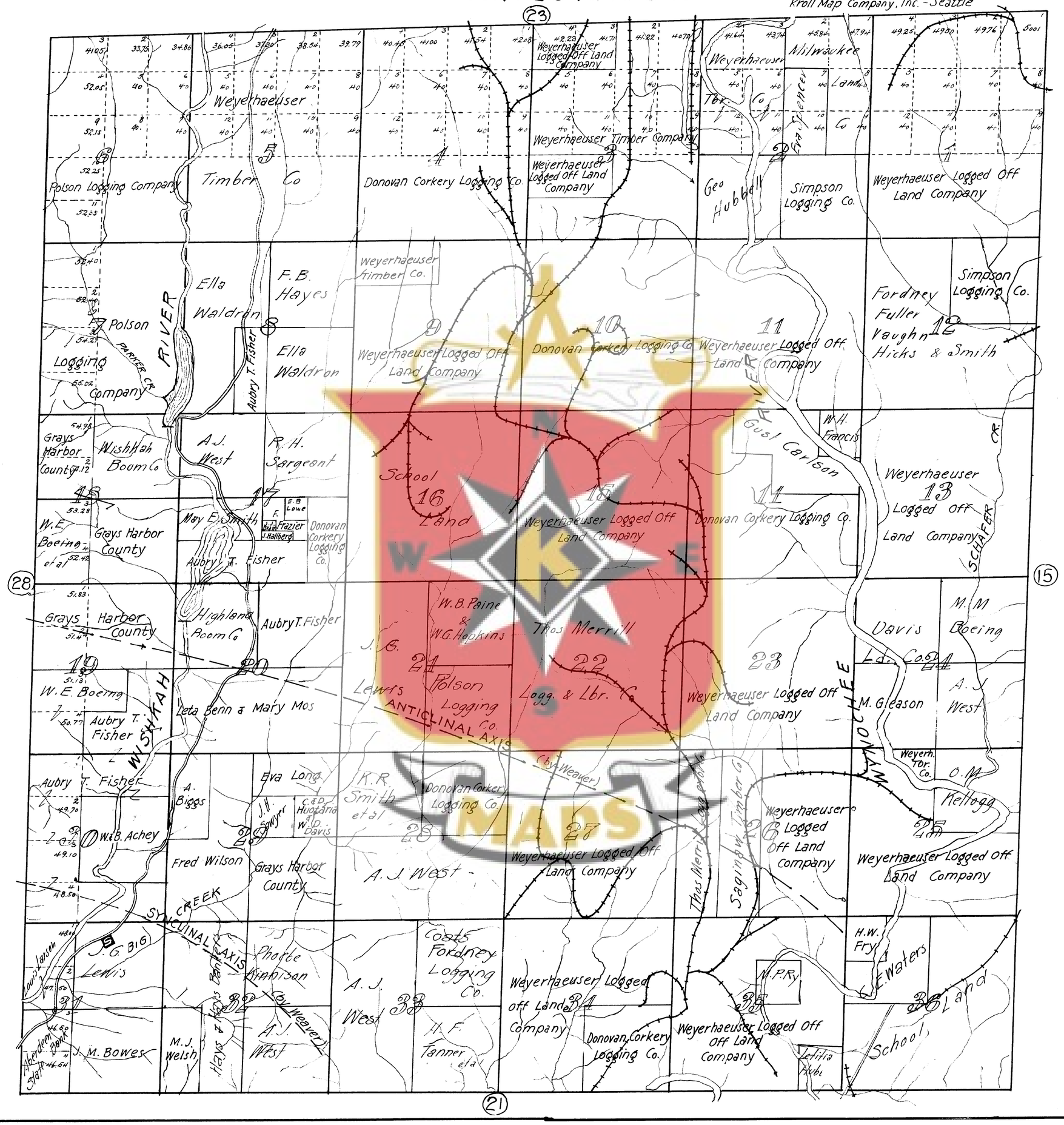

KROLL'S ATLAS OF PACIFIC AND GRAYS HARBOR COUNTY, WASH.

T. 15 N. R. 9 W.

Scale 2" = 1 Mile Kroll Map Co. G. Mehlhorn Bldg. Portland August 1926

LEGEND

22
17

KROLL'S ATLAS OF GRAYS HARBOR COUNTY, WASH.

T. 21 N. R. 8 W.

Corrected October 1928

LEGEND

County Road
Railway - Steam
- Elect
Trail
Town Limits
River
School
Church
Cemetery
Gov Lot No.
Section No

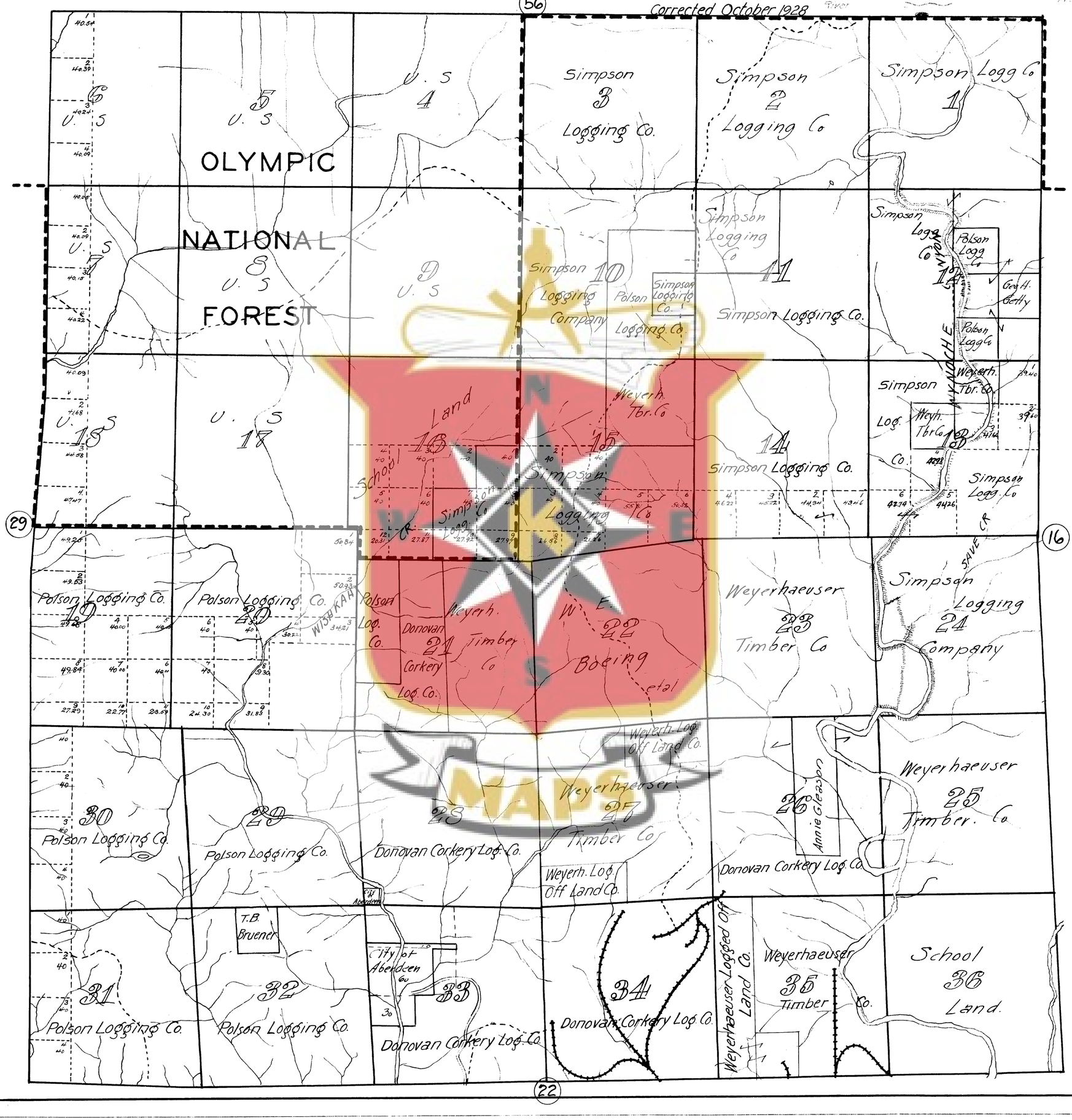

KROLL'S ATLAS OF GRAYS HARBOR COUNTY, WASH.

T. 16 N. R. 9 W.

SCALE 2" 1 MILE KROLL MAP CO., 413-14-15 MEHLHORN BLDG., SEATTLE

LEGEND

County Road
Railway - Steam
- Elect
Trail
Town Limits
River
School
Church
Cemetery
Gov. Lot No
Section No

Corrected October 1928



KROLL'S ATLAS OF GRAYS HARBOR COUNTY, WASH.

T. 17 N. R. 9 W.

SCALE 2" 1 MILE KROLL MAP CO., 413-14-15 MEHLHORN BLDG., SEATTLE

Corrected October 1928

LEGEND

County Road
Railway - Steam
- Elect
School
Church
Cemetery
Gov. Lot No.
Section No.
Paved Road

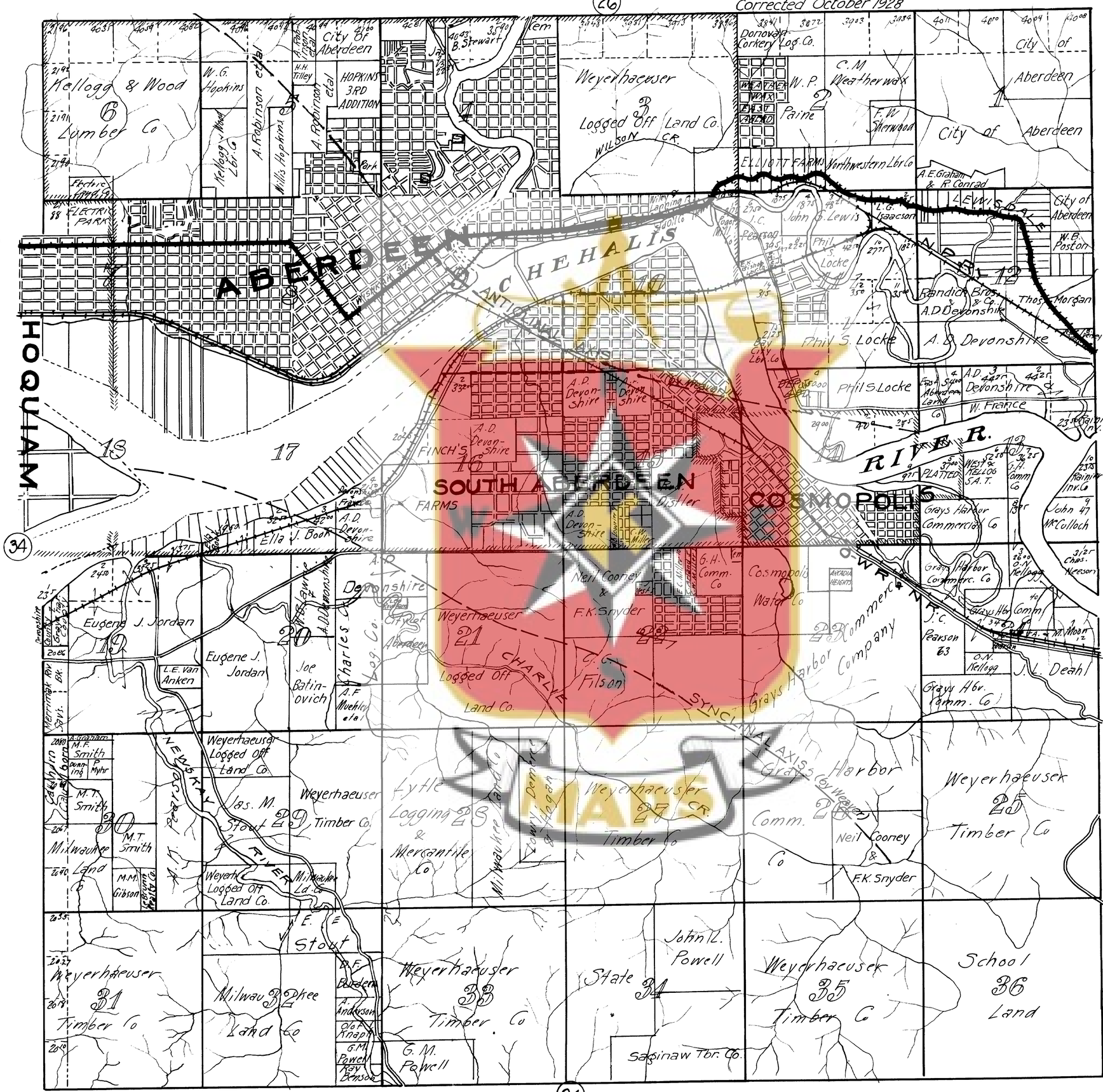

KROLL'S ATLAS OF GRAYS HARBOR COUNTY, WASH.

T. 18 N. R. 9 W.

SCALE 2" 1 MILE KROLL MAP CO. 413-14-15 MEHLHORN BLDG. SEATTLE Corrected October 1928

LEGEND

County Road		School	S
Railway - Steam		Church	Ch
" - Elect		Cemetery	Cem
Trail		Gov Lot No	4011
Town Limits		Section No	34
River			

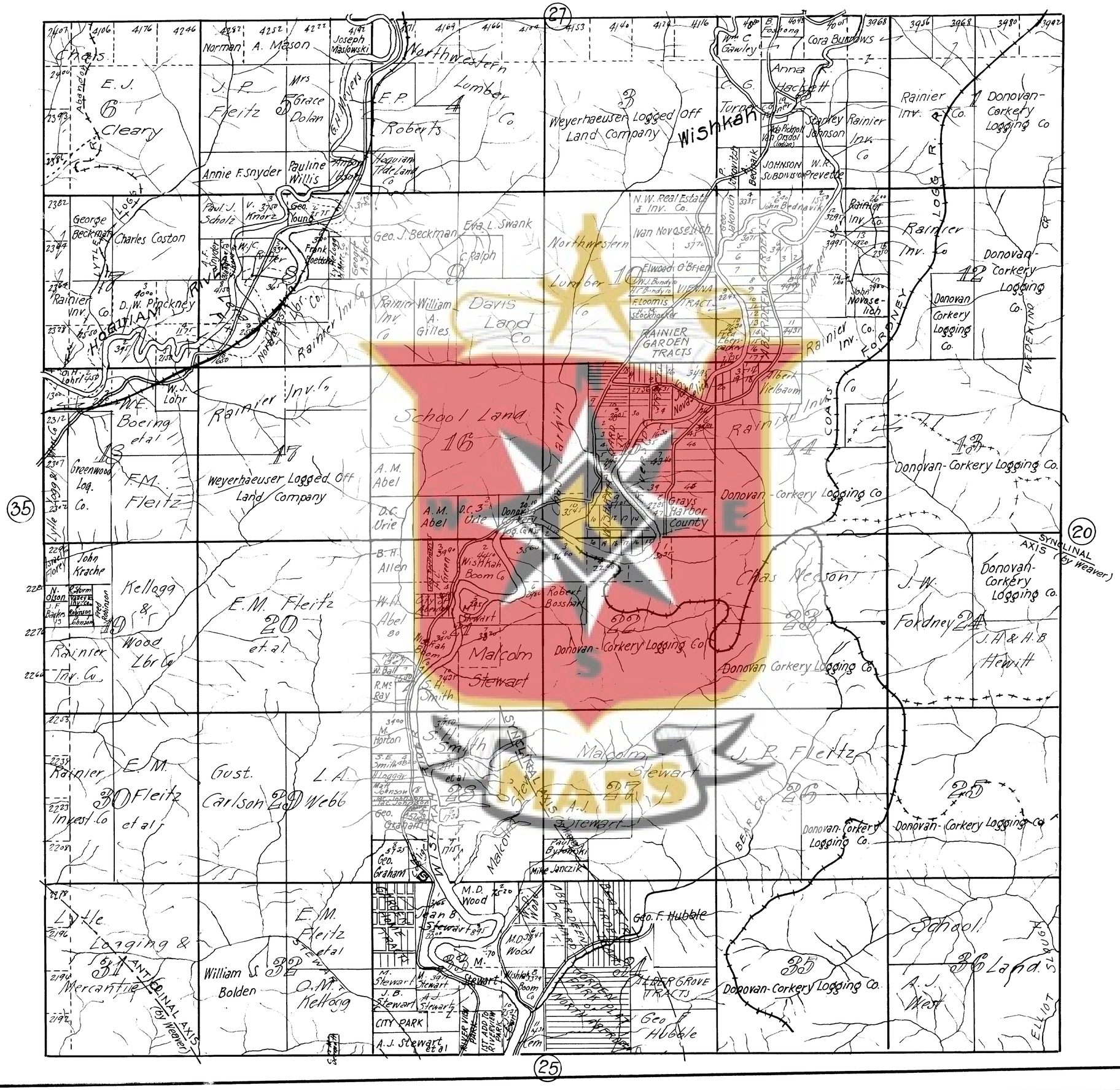

KROLL'S ATLAS OF GRAYS HARBOR COUNTY, WASH.

T. 19 N. R. 9 W.

SCALE 2" 1 MILE KROLL MAP CO., 413-14-15 MEHLHORN BLDG., SEATTLE Corrected October 1928

LEGEND

County Road		School	S
Railway - Steam		Church	Ch
" - Elect		Cemetery	Cem
Trail		Gov. Lot No	3
Town Limits		Section No	40 17 24 13
River			

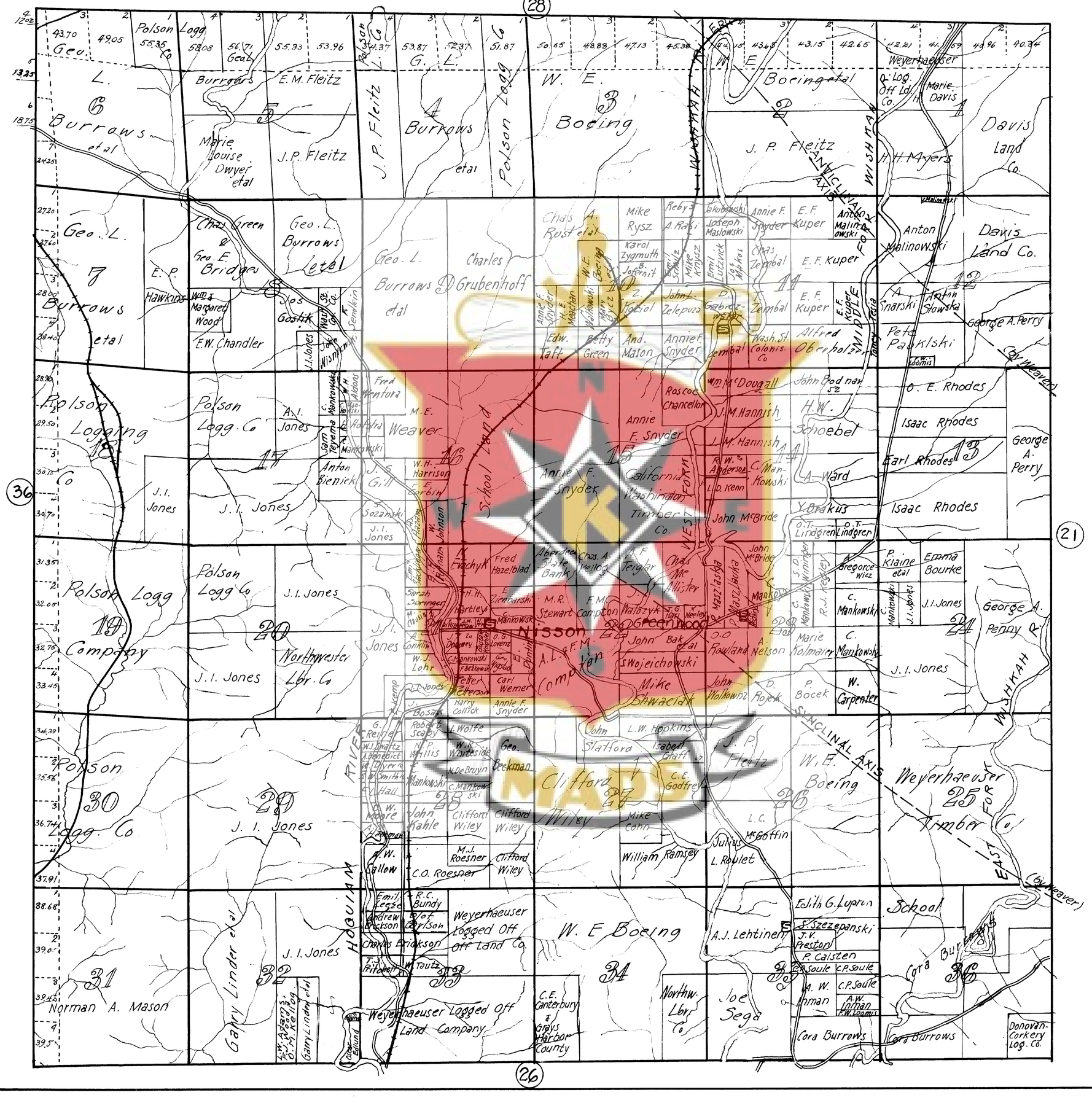

KROLL'S ATLAS OF GRAYS HARBOR COUNTY, WASH.

T. 20 N. R. 9 W.

SCALE 2" = 1 MILE KROLL MAP CO., 413-14-15 MEHLHORN BLDG. SEATTLE Corrected October 1928

LEGEND

County Road
Railway - Steam
" - Elect.
Trail
Town Limits
River
School
Church
Cemetery
Gov. Lot No.
Section No



KROLL'S ATLAS OF GRAYS HARBOR COUNTY, WASH.

T. 21 N. R. 9 W.

SCALE 2" 1 MILE KROLL MAP CO., 413-14-15 MEHLHORN BLDG. SEATTLE

Corrected October 1928

LEGEND

County Road
Railway - Steam
" - Elect
Trail
Town Limits
River
School
Church
Cemetery
Gov Lot No
Section No

KROLL'S ATLAS OF PACIFIC AND GRAYS HARBOR COUNTY, WASH.

T. 15 N. R. 10 W.

Scale 2" = 1 Mile Kroll Map Co. 113 McMahon Bldg. Seattle August 1926

LEGEND

County Road, Railway, Steam, Dirt, Trail, Town, Water, School, Church, Cemetery, Gov. Lot No., Section No.

29
32

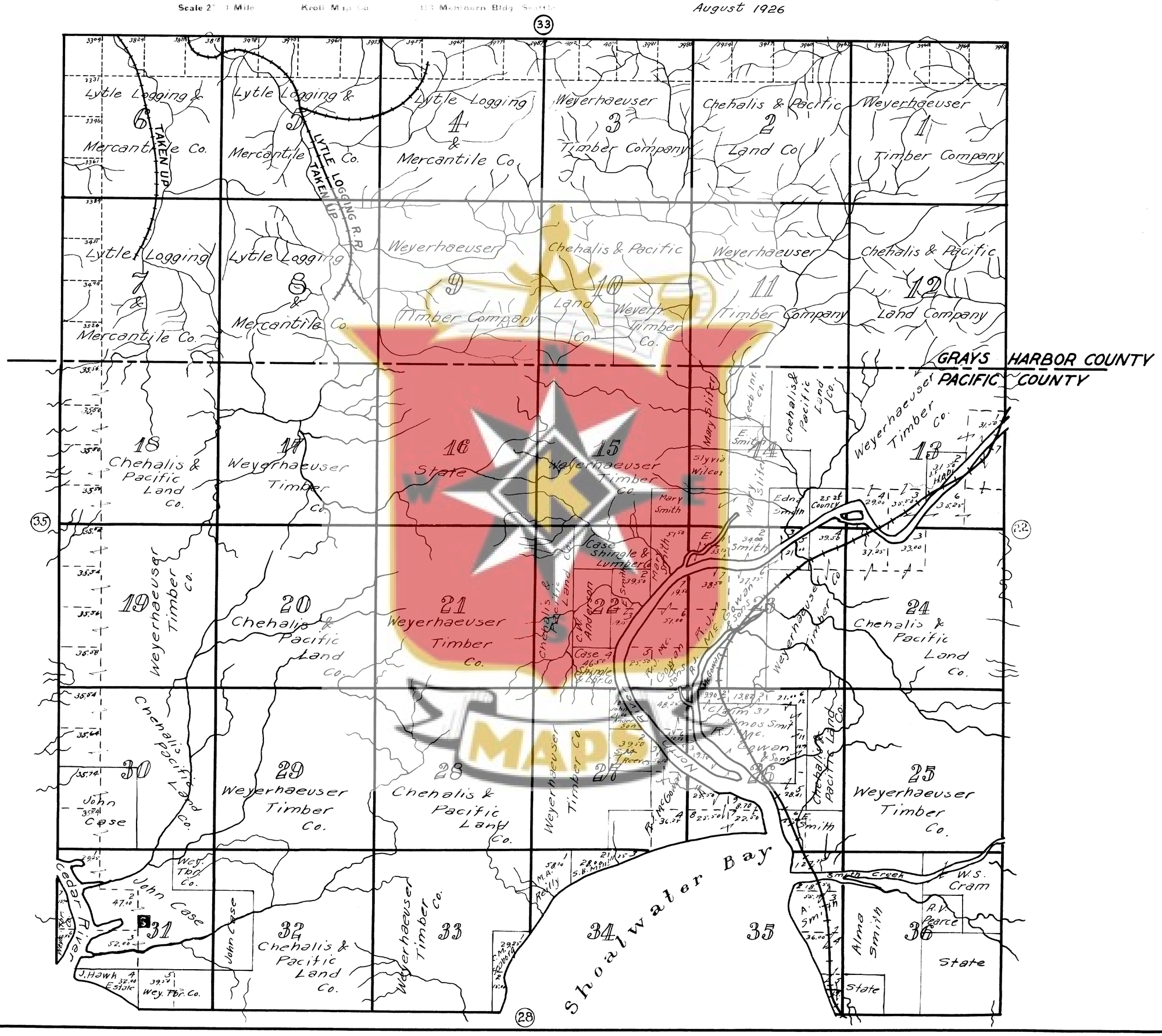

KROLL'S ATLAS OF GRAYS HARBOR COUNTY, WASH.

T. 22 N. R. 9 W.

SCALE 2" 1 MILE — KROLL MAP CO., 413-14-15 MEHLHORN BLDG., SEATTLE — Corrected October 1928

LEGEND

County Road		School	S
Railway - Steam		Church	Ch
" - Elect		Cemetery	Cem
Trail		Gov Lot No	3
Town Limits		Section No	40.17 34
River			



KROLL'S ATLAS OF GRAYS HARBOR COUNTY, WASH.

T. 23 N. R. 9 W.

SCALE 2" 1 MILE

KROLL MAP CO., 413-14-15 MEHLHORN BLDG., SEATTLE

Corrected October 1928

LEGEND

County Road
Railway - Steam
" - Elect
Trail
Town Limits
River
School
Church
Cemetery
Gov. Lot No
Section No



WKE MAPS

KROLL'S ATLAS OF GRAYS HARBOR COUNTY, WASH.

T. 15 N. R. 11 W.

SCALE 2" 1 MILE KROLL MAP CO., 413-14-15 MEHLHORN BLDG., SEATTLE

Corrected October 1928

LEGEND

County Road		School	S
Railway - Steam		Church	Ch
" - Elect		Cemetery	Cem
Trail		Gov Lot No	3
Town Limits		Section No	40n 24
River			

T. 15 N. R. 10 W.



KROLL'S ATLAS OF GRAYS HARBOR COUNTY, WASH.

T. 16 N. R. 10 W.

SCALE 2" 1 MILE KROLL MAP CO., 413-14-15 MEHLHORN BLDG., SEATTLE Corrected October 1928

LEGEND

County Road		School	S
Railway - Steam		Church	Ch
" Elect		Cemetery	Cem
Trail		Gov Lot No	3
Town Limits		Section No	407 24
River			

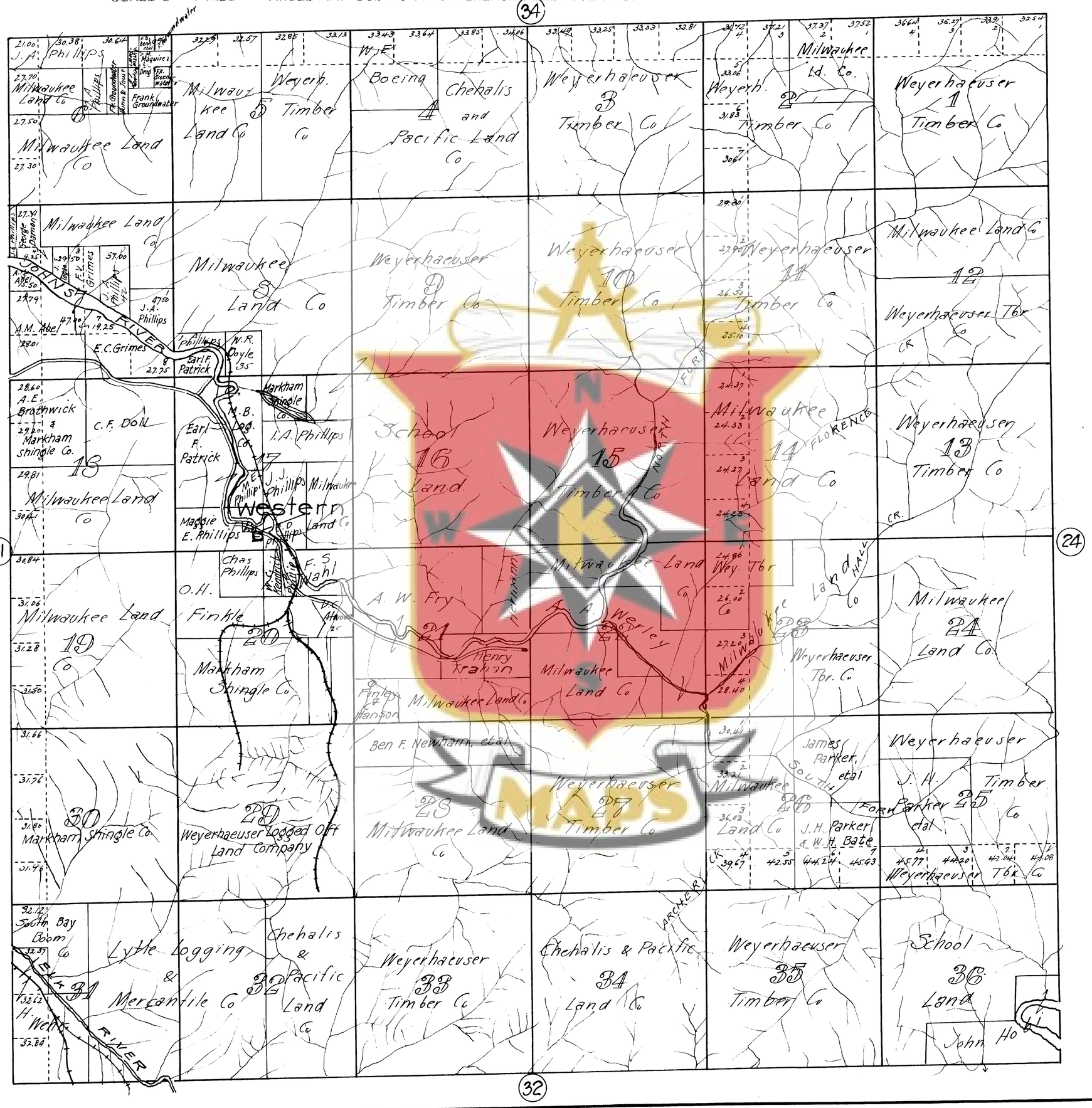

KROLL'S ATLAS OF GRAYS HARBOR COUNTY. WASH.

T. 17 N. R. 11 & 10 W.

SCALE 2" 1 MILE KROLL MAP CO. 413-14-15 MEHLHORN BLDG SEATTLE

Corrected October 1928

LEGEND

County Road
Railway - Steam
- Elect
Trail
Town Limits
River
School
Church
Cemetery
Gov. Lot No.
Section No.
Paved Road

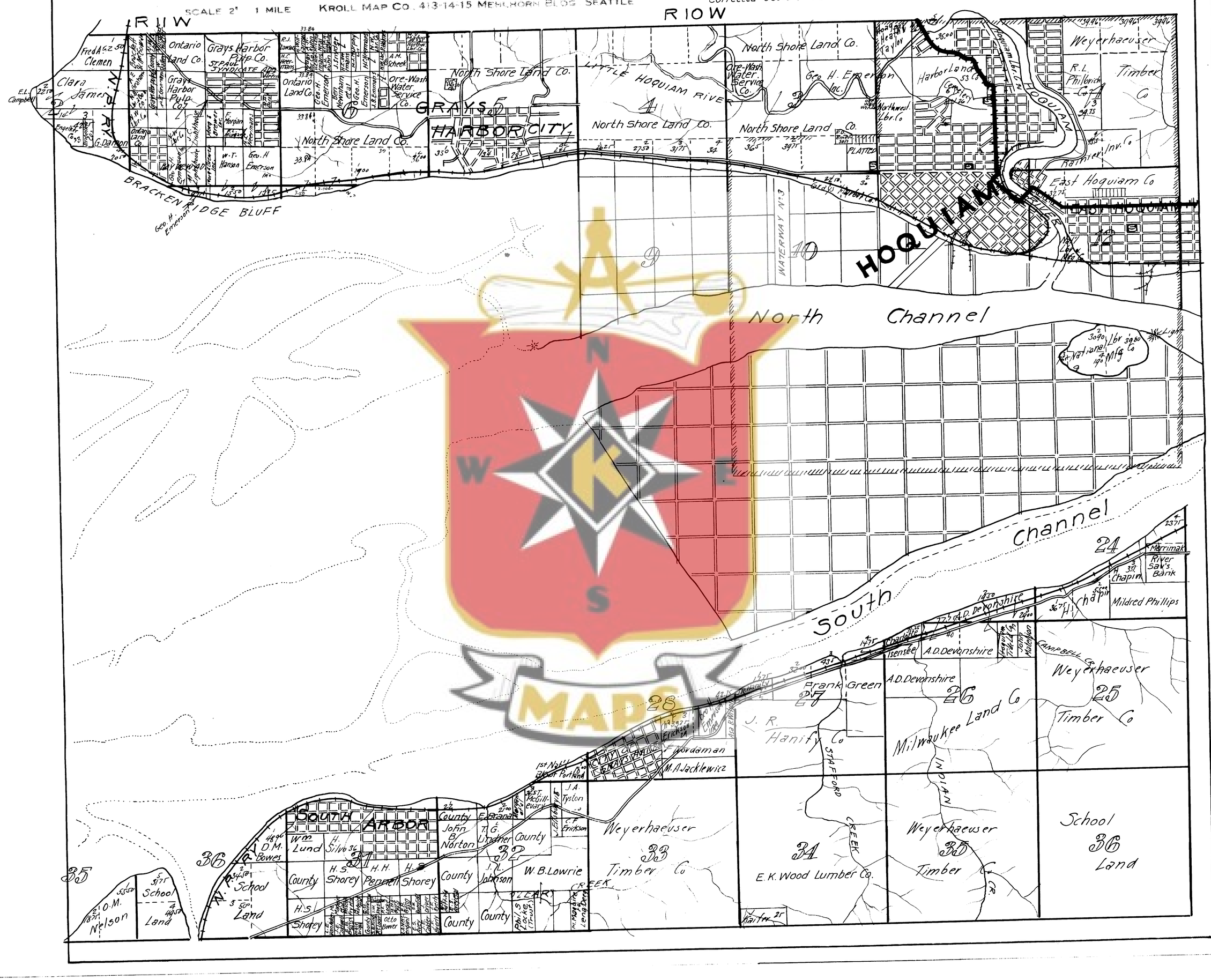

KROLL'S ATLAS OF GRAYS HARBOR COUNTY, WASH.

T. 18 N. R. 10 W.

SCALE 2" 1 MILE | KROLL MAP CO., 413-14-15 MEHLHORN BLDG., SEATTLE

Corrected October 1928

LEGEND

County Road
Railway - Steam
- Elect
Trail
Town Limits
River
School
Church
Cemetery
Gov Lot No.
Section No.
Paved Road

KROLL'S ATLAS OF GRAYS HARBOR COUNTY, WASH.

T. 19 N. R. 10 W.

SCALE 2" 1 MILE KROLL MAP CO., 413-14-15 MEHLHORN BLDG. SEATTLE Corrected October 1928

LEGEND

County Road
Railway - Steam
" - Elect
Trail
Town Limits
River
School
Church
Cemetery
Gov. Lot No.
Section No.

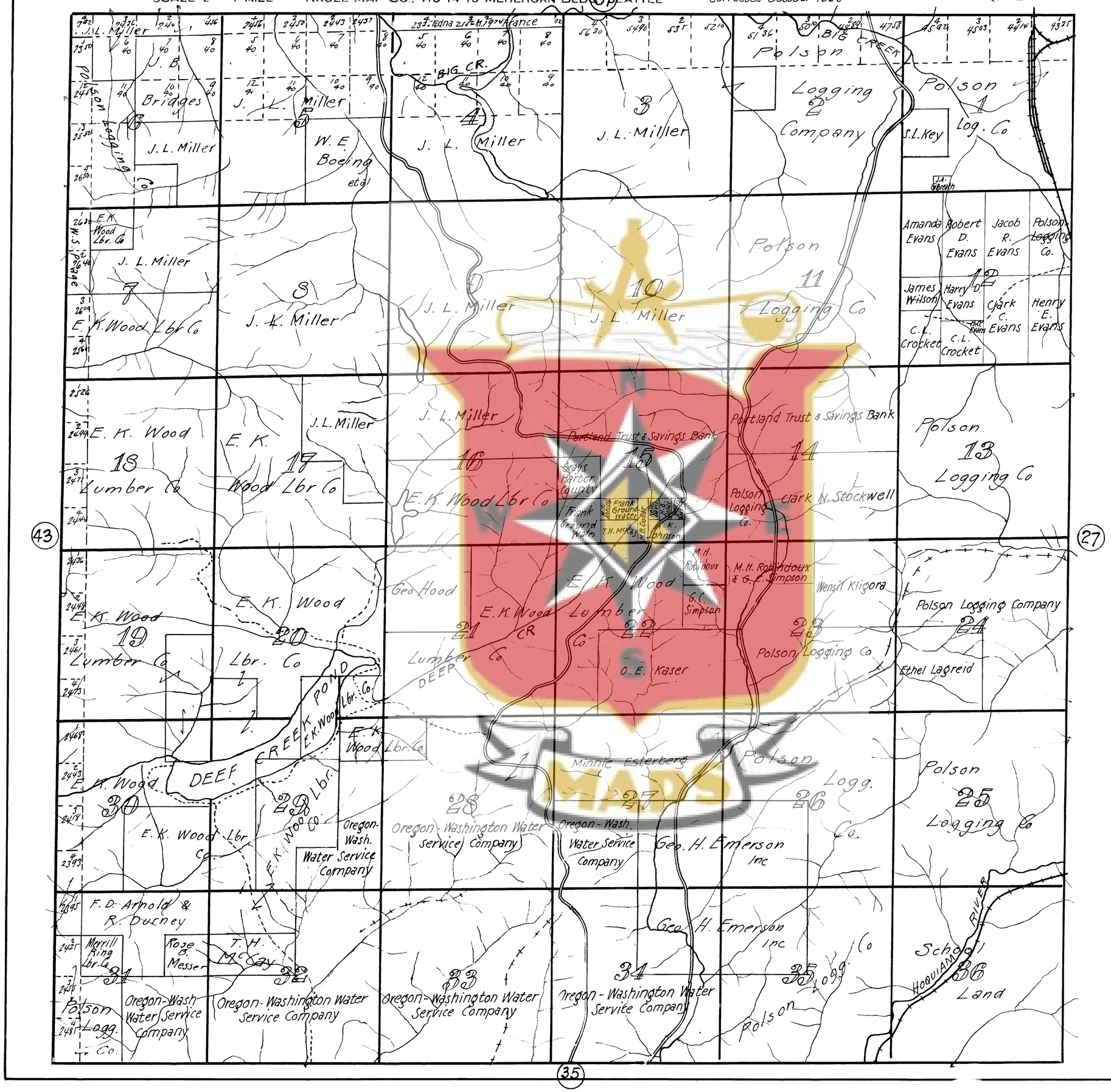

KROLL'S ATLAS OF GRAYS HARBOR COUNTY, WASH.

T. 20 N. R. 10 W.

SCALE OF 1 MILE — KROLL MAP CO., 413-14-15 MEHLHORN BLDG. SEATTLE — Corrected October 1928

LEGEND

County Road		School	S
Railway - Steam		Church	Ch
" - Elect		Cemetery	Cem
Trail		Gov. Lot No.	3
Town Limits		Section No.	4
River			24

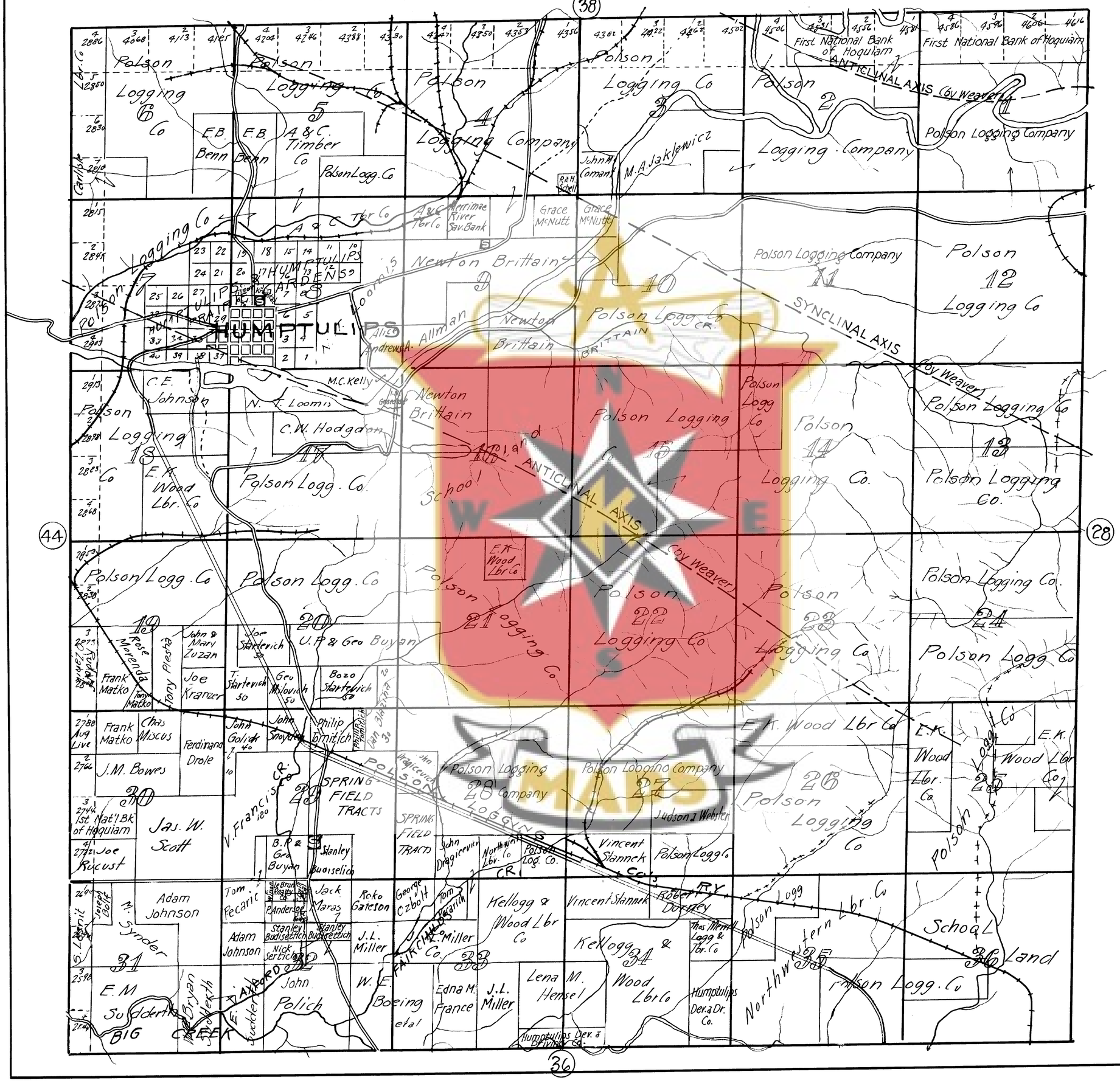
38
44
28
36
Polson Logging Co
Polson Logging Company
First National Bank of Hoquiam
ANTICLINAL AXIS (by Weaver)
SYNCLINAL AXIS (by Weaver)
ANTICLINAL AXIS (by Weaver)
HUMPTULIPS
HUMPTULIPS GARDENS
Newton Brittain
Polson Logg Co
Polson Logging Co
Polson Logg. Co
E.K. Wood Lbr Co
Polson Logging Co.
Polson Logg Co
Polson 12 Logging Co
Polson 13 Logging Co.
Polson 14 Logging Co.
Polson 15 Logging Co
Polson 21 Logging Co
Polson 22 Logging Co
Polson 23 Logging Co
Polson 24 Logging Co
Polson 26 Logging Co
Polson 27 Logging Company
Polson 28 Logging Company
SPRING FIELD TRACTS
POLSON LOGGING CO.
Kellogg & Wood Lbr Co
Kellogg & Wood Lbr Co
Northwestern Lbr. Co
Northwestern Lbr. Co
School Land
BIG CREEK
Jas. W. Scott
Adam Johnson
Polish
Boeing et al
Edna M. France
J.L. Miller
Lena M. Hensel
Humptulips Dev. & Dr. Co.
Vincent Stanneck
Robert Downey
Roko Gaiteson
Jack Maras
Tom Pecaric
Frank Matko
Chas Miscus
Ferdinand Drole
J.M. Bowes
1st Nat'l Bk of Hoquiam
Joe Rucust
Joe Kranzer
Joe Starkovich
U.P. & Geo Buyan
Bozo Starkovich
Philip Smitich
Rose Marenda
Tony Plesha
John & Mary Zuzan
Frank Matko
Tony Matko
E.M. Sudderth
Sudderth
Bryan
Sudderth
Axford
Fairchild
Allman
Andrews
Loomis
M.C. Kelly
N. T. Loomis
C.W. Hodgdon
C.E. Johnson
E.K. Wood Lbr Co
Carlisle
Lbr. Co
Merrimac River Sav. Bank
Grace McNutt
Judson J. Webster
Thos. Merrill Logg & Lbr. Co
Northwestern Lbr. Co
Polson Logg. Co
Polson Logg. Co
Polson Logg

KROLL'S ATLAS OF GRAYS HARBOR COUNTY, WASH.

T. 21 N. R. 10 W.

SCALE 2" 1 MILE KROLL MAP CO., 413-14-15 MEHLHORN BLDG., SEATTLE

Corrected October 1928

LEGEND

County Road		School	S
Railway - Steam		Church	Ch.
" - Elect.		Cemetery	Cem
Trail		Gov. Lot No.	3
Town Limits		Section No.	4017 24
River			



KROLL'S ATLAS OF GRAYS HARBOR COUNTY, WASH.

T. 22 N. R. 10 W.

SCALE 2" 1 MILE KROLL MAP CO., 413-14-15 MEHLHORN BLDG. SEATTLE

Corrected October 1928

LEGEND

County Road		School	S
Railway - Steam		Church	Ch
" - Elect		Cemetery	Cem
Trail		Gov. lot No.	3
Town Limits		Section No.	40
River			24


QUINIAULT RIVER
QUINIAULT INDIAN RESERVATION
OLYMPIC NATIONAL FOREST
OLYMPIC HIGHWAY
OZETTE RY. COMPANY
COOK CREEK
G. N. RY
Polson Logging Co.
Polson Log. Co.
Polson Logging Company
Jas Lane
Bill Williams
Delmar Hopkins
Jennie Pope
Baker Pope
John Little
Ida S. Pettit
Tim L. Discoll
Sophia Reed
Irene Charley
Jam Jackson
Jennie Williams
Lilly Hyasman
Dewey Wain
Annie Hopkins
John Hopkins
Joseph Pope
Frederick Pope
Frank Hyasman
Chas. Pope
Henry Reed
Amos Reed
Loren Reed
Edith James
Fannie Hodson
Marthy Dickson
Florence James
Roy Hoh
Lottie Hoh
Jane Howard
S. James
Bennett Reed
Neil A. Jones
Chas T. Dunn
Chas. Stuart (Ind.)
Chas. Fitzsimmons Jr.
Dora Clark
Edna Clark
Wyoodie George
West Williams
Mrs Ann Mustard
Frida Nelson
W.D. Smith
J.J. Southard
Fred Bartell
Patridge
Nannie Riddell
Agnes Gracey
Albert Riddell
Valentine Riddell
Frank Charley
Amy Mason (Ind)
Hobi Lbr. Co.
Thos Riddell
Sally George
Edna George
Esta Millett
Sam Millett
Maud George
Jennie George
Nels George
Lena George
Clarence George
Jos George
Edward George
Mabel Preston 1/2
A. Andrews 1/2
Rice Sylvia
Polson Log. Co. R.R.
Nellie Cultee
Deffie Cultee
Helen Cultee
Grant Cultee
Mary Cultee
Minnie Cultee
State
Jennie Williams
Polson Log. Co.
Polson Logging Company
Nannie Riddell
Agnes Gracey
Albert Riddell
Amy Mason (Ind)
Hobi Lbr. Co.
Thos Riddell
Sally George
Edna George
Nels George
Lena George
Clarence George
Jos George
Edward George
Nellie Cultee
Deffie Cultee
Helen Cultee
Grant Cultee
Mary Cultee
Minnie Cultee
Mabel Preston 1/2
A. Andrews 1/2
Rice Sylvia
Polson Log. Co. R.R.
State
G. N. Ry
G. N. Ry
G. N. Ry

KROLL'S ATLAS OF GRAYS HARBOR COUNTY, WASH.

T. 23 N. R. 10 W.

SCALE 2" 1 MILE KROLL MAP CO. 413-14-15 MEHLHORN BLDG. SEATTLE Corrected October 1928

LEGEND

County Road		School	
Railway - Steam		Church	Ch
" - Elect		Cemetery	Cem
Trail		Gov Lot No	
Town Limits		Section No	
River			

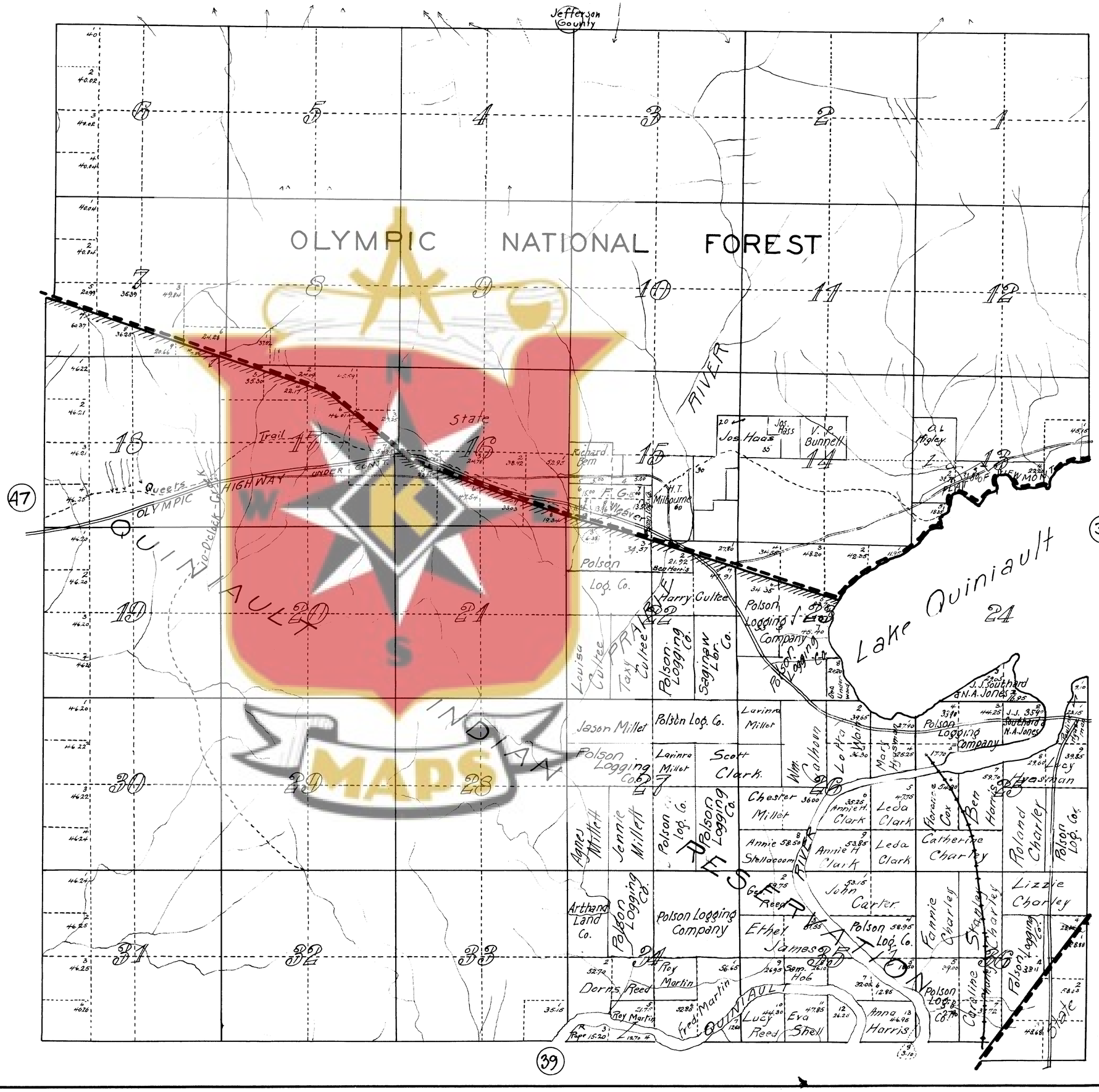

KROLL'S ATLAS OF GRAYS HARBOR COUNTY, WASH.

T. 16 N. R. 12 & 11 W.

SCALE 2" 1 MILE KROLL MAP CO. SEATTLE Corrected October 1928

LEGEND

County Road		School	S
Railway - Steam		Church	Ch
" - Elect		Cemetery	Cem
Trail		Gov Lot No	48
Town Limits		Section No	24
River			

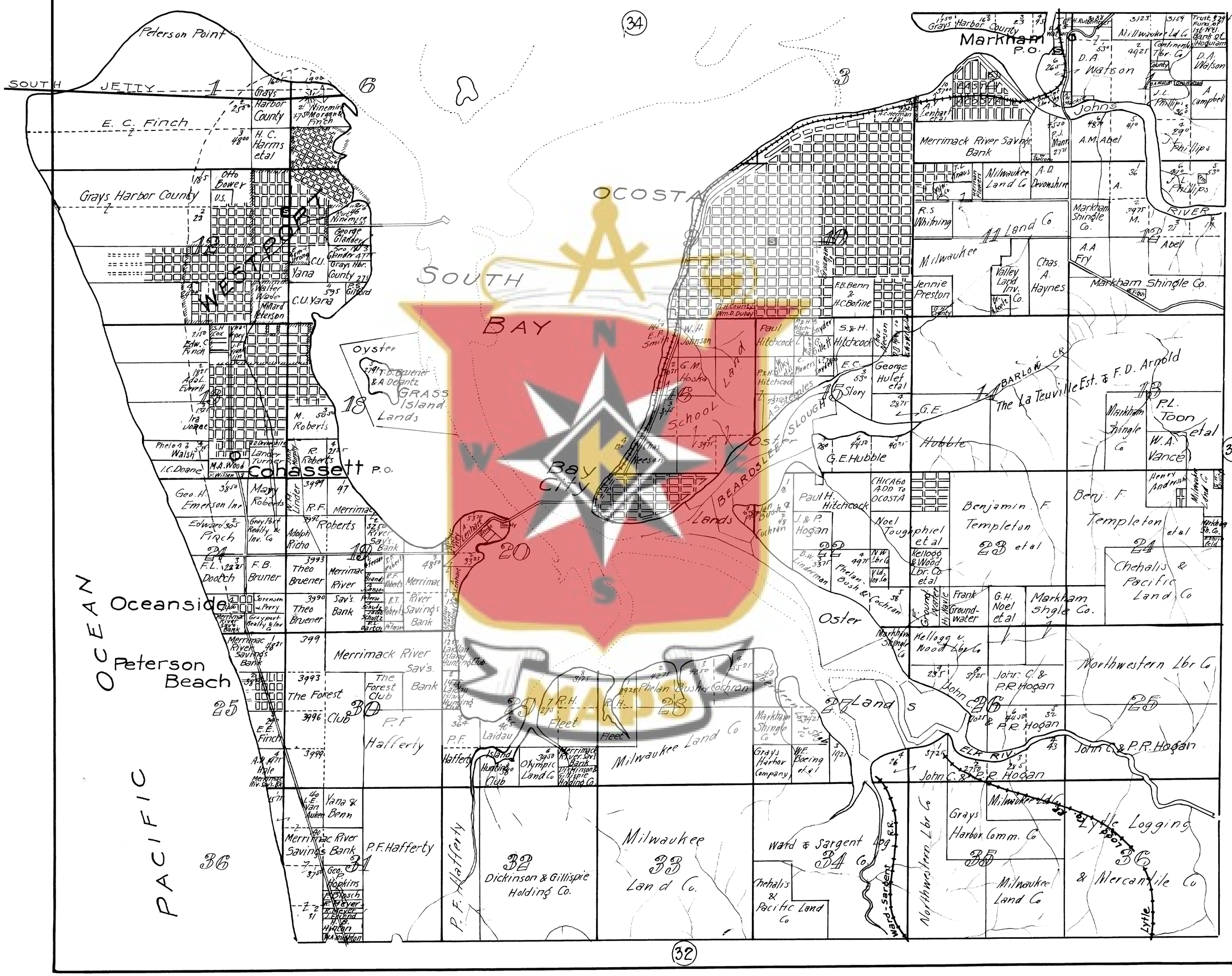

KROLL'S ATLAS OF GRAYS HARBOR COUNTY, WASH.

T. 18 N. R. 11 W.

SCALE 2" 1 MILE KROLL MAP CO., 413-14-15, MEHLHORN BLDG. SEATTLE Corrected October 1928

LEGEND

County Road
Railway - Steam
" - Elect
Trail
Town Limits
River
School
Church
Cemetery
Gov Lot No
Section No



KROLL'S ATLAS OF GRAYS HARBOR COUNTY, WASH.

T. 19 N. R. 11 W.

SCALE 2" 1 MILE KROLL MAP CO., 413-14-15 MEHLHORN BLDG., SEATTLE

Corrected October 1928

LEGEND

County Road
Railway - Steam
" - Elect
Trail
Town Limits
River
School
Church
Cemetery
Gov. Lot No.
Section No.



KROLL'S ATLAS OF GRAYS HARBOR COUNTY, WASH.

T. 20 N. R. 11 W.

SCALE 2" 1 MILE — KROLL MAP CO., 413-14-15 MEHLHORN BLDG. SEATTLE — Corrected October 1928

LEGEND

County Road
Railway - Steam
" - Elect
Trail
Town Limits
River
School
Church
Cemetery
Gov Lot No
Section No

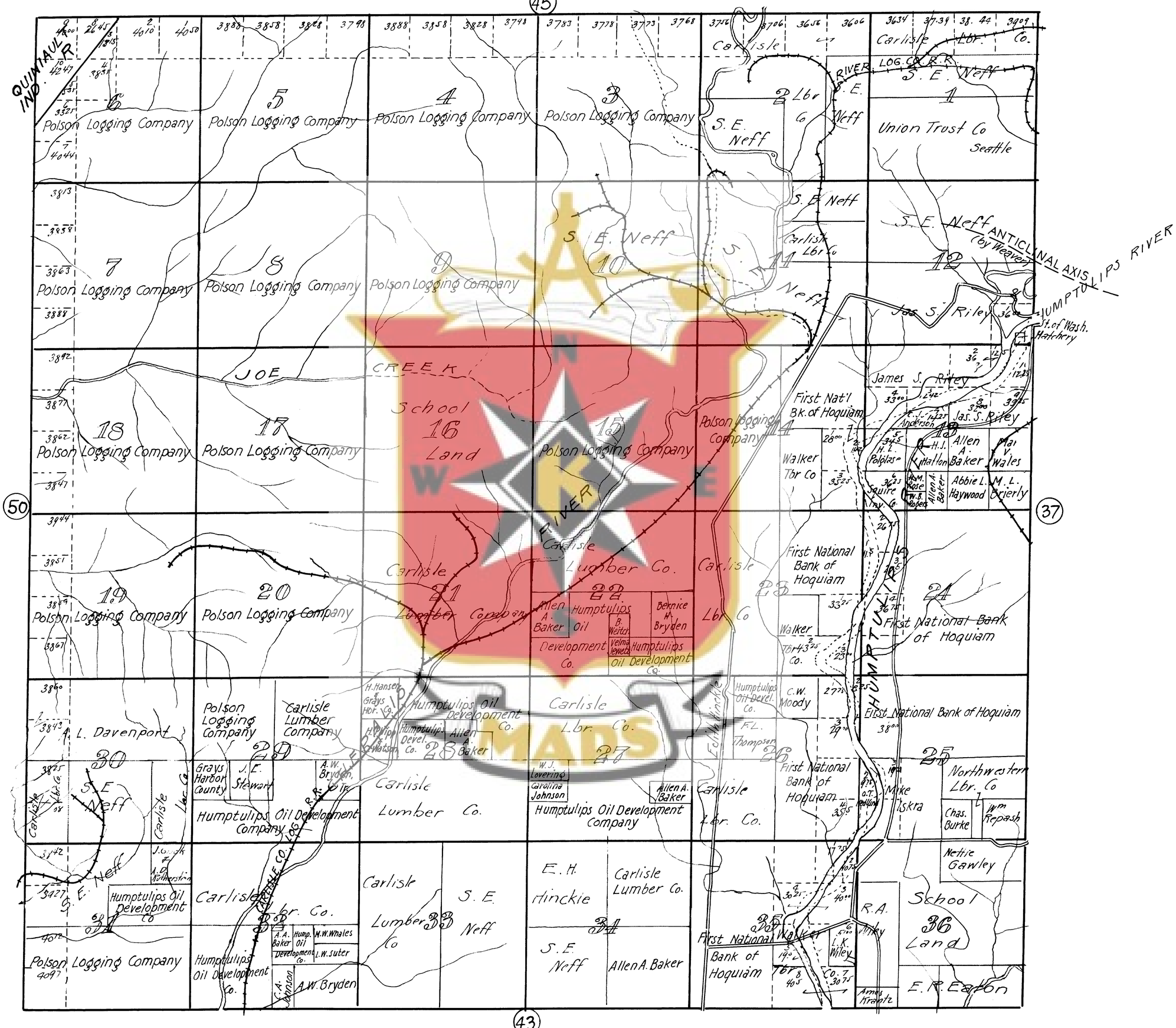

KROLL'S ATLAS OF GRAYS HARBOR COUNTY, WASH.

T. 21 N. R. 11 W.

SCALE 2" 1 MILE KROLL MAP CO., 413-14-15 MEHLHORN BLDG., SEATTLE

Corrected October 1928

LEGEND

County Road		School	S
Railway - Steam		Church	Ch.
" - Elect		Cemetery	Cem
Trail		Gov. Lot No.	3 4017
Town Limits		Section No.	24
River			

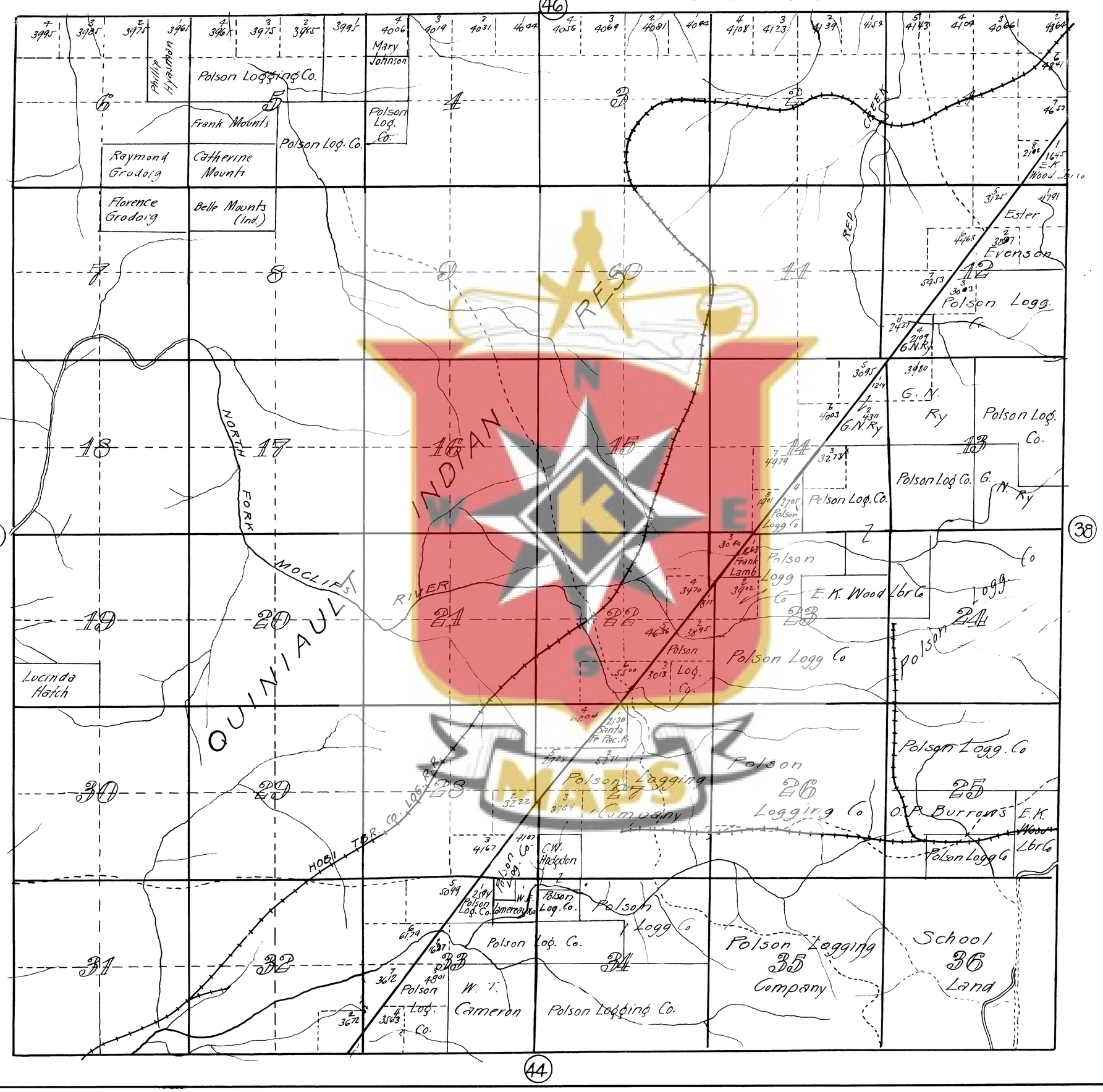

KROLL'S ATLAS OF GRAYS HARBOR COUNTY, WASH.

T. 22 N. R. 11 W.

SCALE 2" 1 MILE KROLL MAP CO., 413-14-15 MEHLHORN BLDG., SEATTLE

Corrected October 1928

LEGEND

County Road		School	S
Railway - Steam		Church	Ch
" - Elect		Cemetery	Cem
Trail		Gov. Lot No.	40
Town Limits		Section No.	14
River			

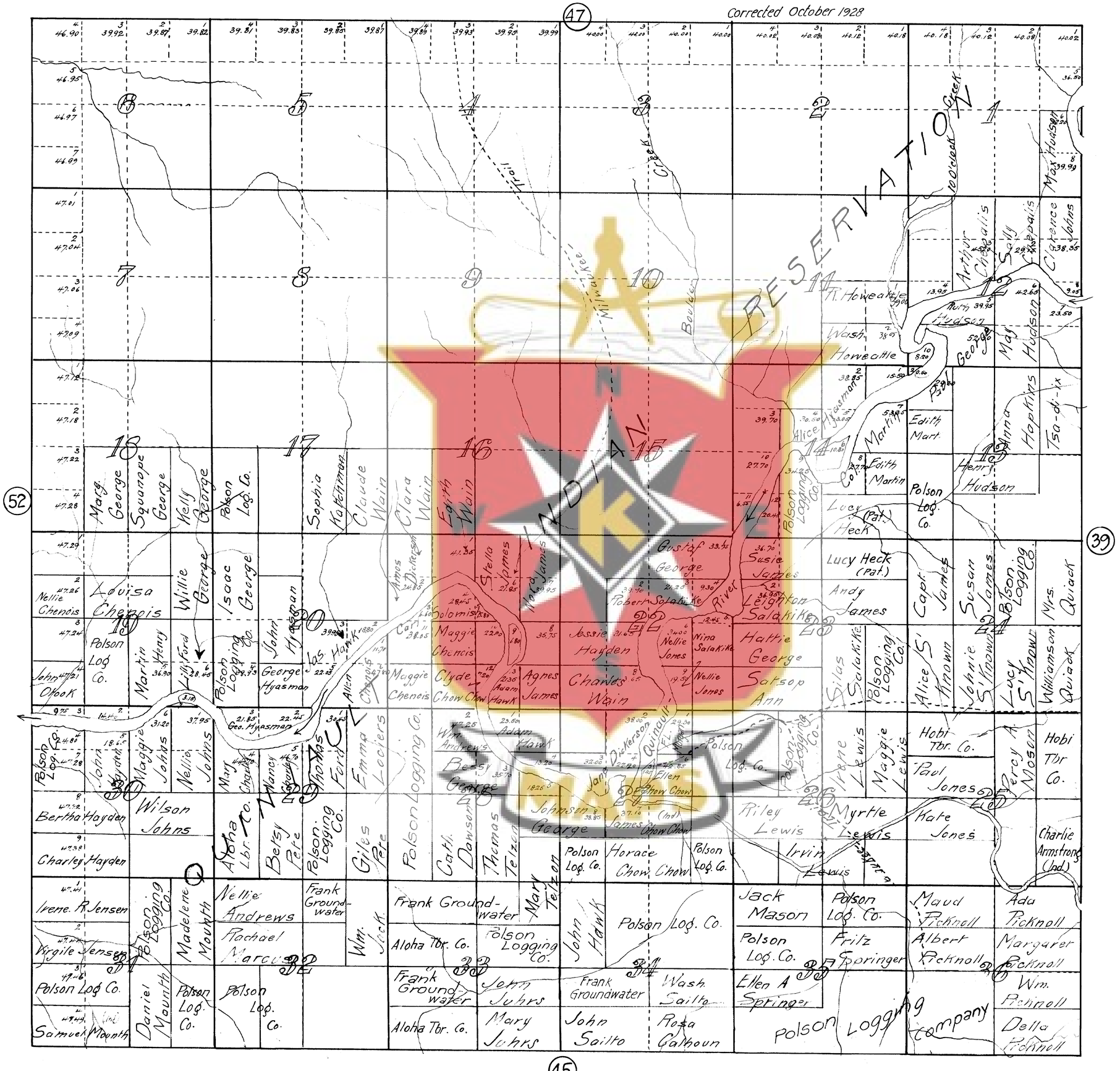

KROLL'S ATLAS OF GRAYS HARBOR COUNTY, WASH

T. 23 N. R. 10½ & 11 W.

SCALE 2" 1 MILE

KROLL MAP CO., 413-14-15 MEHLHORN BLDG. SEATTLE

Corrected October 1928

LEGEND

County Road		School	S
Railway - Steam		Church	Ch
" - Elect		Cemetery	Cem
Trail		Gov Lot No	4
Town Limits		Section No	24
River			

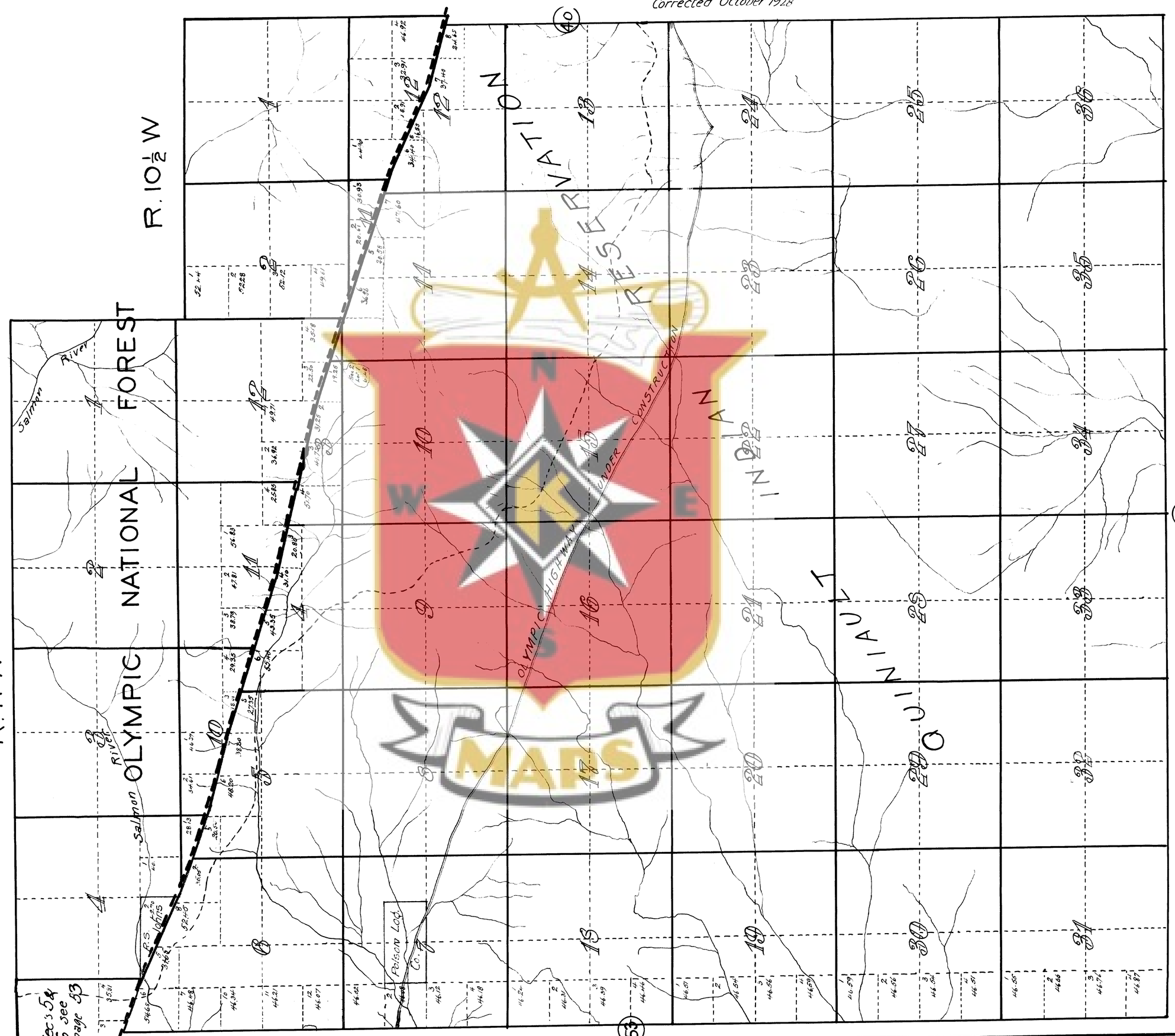

KROLL'S ATLAS OF GRAYS HARBOR COUNTY, WASH.

T.17&18 N. R. 12 W.

SCALE 2" 1 MILE KROLL MAP CO., 413-14-15 MEHLHORN BLDG., SEATTLE

LEGEND

County Road		School	S
Railway - Steam		Church	Ch
" - Elect		Cemetery	Cem
Trail		Gov Lot No.	40
Town Line		Section No	24

Corrected October 1928

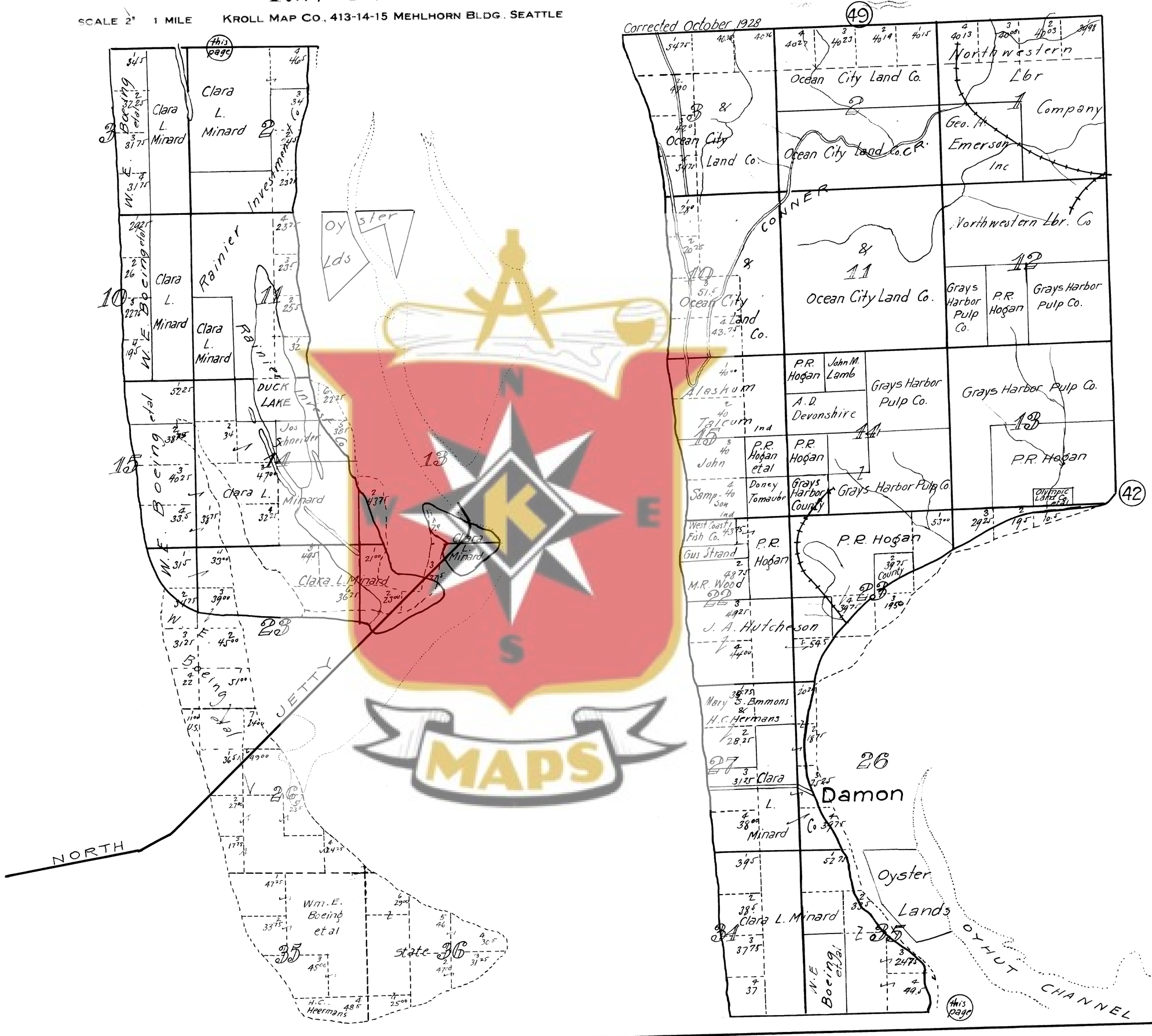

KROLL'S ATLAS OF GRAYS HARBOR COUNTY, WASH.

T. 19 N. R. 12 W.

SCALE 2" 1 MILE — KROLL MAP CO., 413-14-15 MEHLHORN BLDG., SEATTLE — Corrected October 1928

LEGEND

County Road
Railway - Steam
" - Elect
Trail
Town Limits
River
School
Church
Cemetery
Gov Lot No
Section No



KROLL'S ATLAS OF GRAYS HARBOR COUNTY, WASH.

T. 20 N. R. 12 W.

SCALE 2" 1 MILE KROLL MAP CO., 413-14-15 MEHLHORN BLDG. SEATTLE. Corrected October 1928

LEGEND

County Road
Railway - Steam
" - Elect
Trail
Town Limits
River
School
Church
Cemetery
Gov Lot No
Section No

Pacific Ocean
Moclips
Sunset Beach
Pacific Beach
Ocean Grove
Roosevelt Beach
Aloha
Stearnsville
INDIAN RESERVATION
Aloha Lumber Company
Hoquiam Timber Co
Olympia Brewing Co
State
Grays Harbor County
Kuhn Logging Co.
Polson Logging Company
Polson Log. Company
Kuhn Logging Company
Robert Durney
Geo. L. Davis
Albert Kuhn et al
A. H. Kuhn et al.
W. H. Abel
Linde Shg. Co.
Hoquiam Tbr. Co
Northwestern Lbr. Co
Robert Polson
Fred Rosmond
Alex Polson
Agatha Hoffman
Emma Jarvis
Rudolph Distler
Helen Hokanson
Humatulips Oil Development Company
Clara R Whitacori
Chas. E. Wilber
Carlisle Land
Carlisle Lbr. Co
Aloha Lbr. Co
Aloha Land & Lbr. Co
Aloha Lbr. Co
Sunset Beach Co.
M.R. Smith Lbr. & Shgle. Co.
Moclips Realty Co
U. A. Thomas
Robert Wing
Sylvan Johns
Sampson Johns
Lizzie Williams
Grays Harbor County
Lucy Comenout
Lizzy Tops
A.D. Devonshire
Aloha Lbr Co.
Hoquiam Tbr Co
Hoquiam Timber Co
Aloha Lumber Co
Aloha Lumber Company
Kuhn Logging Co.
Kuhn Logging Company
Polson Log. Co.
Polson Logging Company
Grays Harbor County
El Monte Oil Co.
Geo. L. Davis Inc.
Geo. H. Emerson Inc.
State
Edw. C. Finch
Albert Kuhn et. al.
Rob. Derney
Jas. Cline & T. Cline
Sherman Hoover
M.F. Sanders
Alex Robert Polson
Wilson & Log. Co.
John Sophia
C.F. Alle
F.H. McCarty
Polson Logg Co
Aloha Lbr. Co
Rob Derney
Aloha Lumber Co
Aloha Lumber Co
Aloha Lbr Co
Aloha Lbr. Co
Aloha Lbr. Co
Aloha Lbr.

KROLL'S ATLAS OF GRAYS HARBOR COUNTY, WASH.

T. 21 N. R. 12 & 13 W.

KROLL MAP CO., 413-14-15 MEHLHORN BLDG., SEATTLE

LEGEND

County Road
Railway - Steam
" - Electric
Trail
Town Limits
River
School
Church
Cemetery
Gov. Lot No.
Section No.

Corrected October 1928

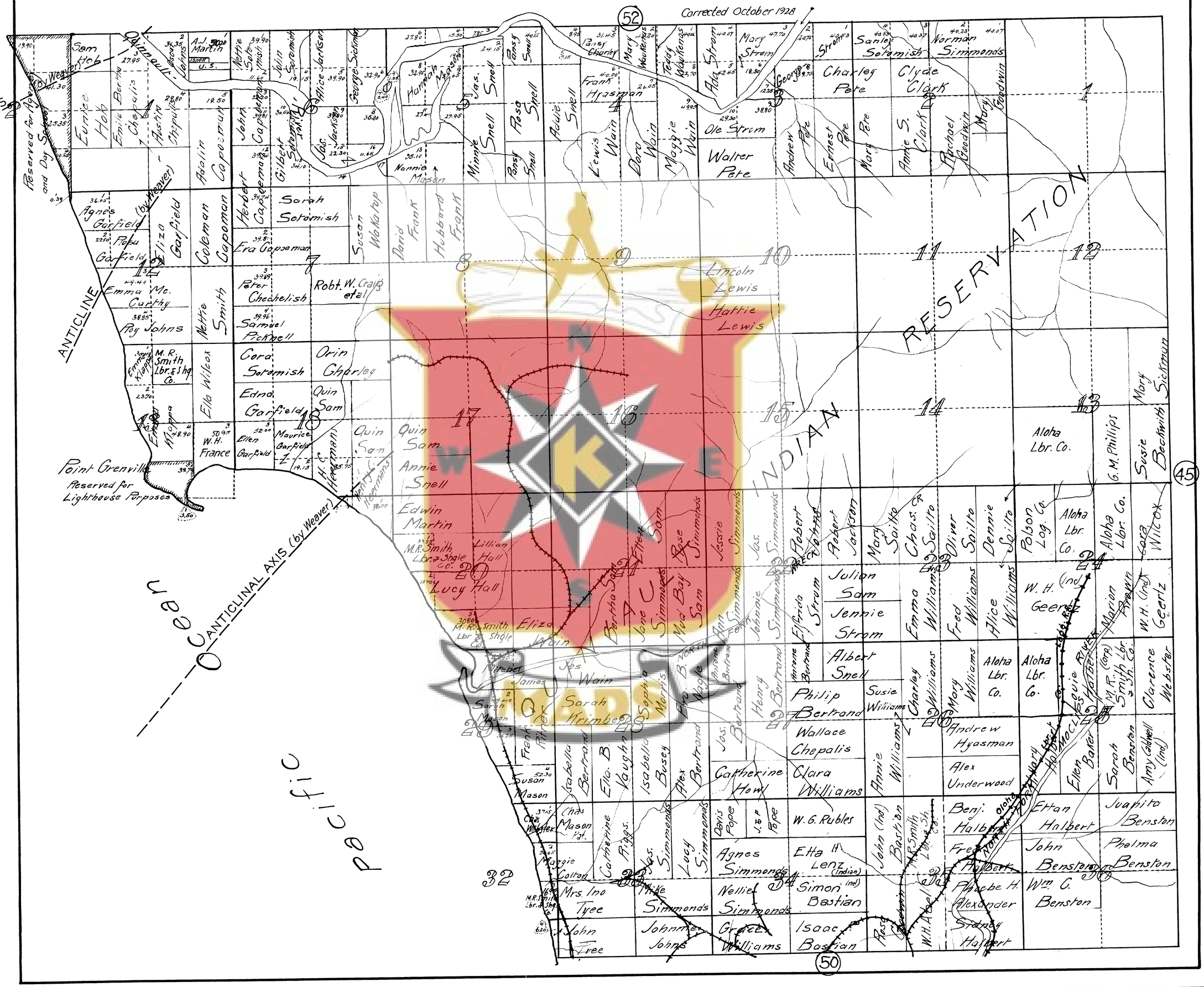
SYNCLINAL AXIS
ANTICLINE
ANTICLINAL AXIS (by Weaver)
Reserved for Light and Day Signals
Point Grenville
Reserved for Lighthouse Purposes
Pacific Ocean
RESERVATION
INDIAN
Aloha Lbr. Co.
Sam Hob
Eunice Hob
Emile Bertha
Chepalis
Austin Chapulis
A.J. Martin
Alalin Capoeman
John Capoeman
Gilbert Sotomish
Jas. Jackson
Alice Jackson
George Schimel
Hannah Mason
Jas. Snell
Minnie Snell
Pansy Snell
Rosa Snell
Alvie Snell
Frank Hyasman
Lewis Wain
Dora Wain
Maggie Wain
Ole Strom
Walter Pete
Andrew Pete
Ernest Pete
Mary Pete
Annie S. Clark
Charley Pete
Clyde Clark
Sanley Sotomish
Norman Simmonds
Mary Goodwin
Agnes Garfield
Eliza Garfield
Coleman Capoeman
Herbert Capoeman
Sarah Sotomish
Era Capoeman
Susan Walkatop
David Frank
Hubbard Frank
Emma Mc. Carthy
Roy Johns
Nettie Smith
Peter Chechelish
Robt. W. Craig et al
Samuel Pichnell
Lincoln Lewis
Hattie Lewis
M.R. Smith Lbr. & Shg. Co.
Ella Wilcox
Cora Sotomish
Orin Charley
Edna Garfield
Quin Sam
W.H. France
Ellen Garfield
Maurice Garfield
H.S. Harmon
Quin Sam
Annie Snell
Edwin Martin
Lillian Hall
Lucy Hall
Eliza Wain
Sarah Krimbel
Susan Mason
Chas. Mason
Margie Colton
Mrs. Ino Tree
John Tree
Isabella Bertrand
Ella B. Vaughn
Isabella Busey
Alex Bertrand
Catherine Howl
Clara Williams
Philip Bertrand
Albert Snell
Jennie Strom
Julian Sam
Emma Williams
Fred Williams
Alice Williams
Oliver Sailto
Dennie Sailto
Robert Jackson
Mary Sailto
Chas. Sailto
Polson Log. Co.
Aloha Lbr. Co.
W.H. Geertz
Marion Brown
Clarence Webster
Andrew Hyasman
Alex Underwood
Ellen Baker
Sarah Benston
Amy Caldwell (Ind.)
Wallace Chepalis
Benj. Halbert
Ettan Halbert
Juanita Benston
Phelma Benston
John Benston
Wm. C. Benston
Phoebe H. Alexander
Sidney Halbert
Simon Bastian
Isaac Bastian
Nellie Simmonds
Grace Williams
Johnnie Johns
Mike Simmonds
Lucy Simmonds
Jos. Simmonds
Catherine Riggs
Jos. Wain
Sarah Krimbel
Frank Pinder
Jonathan Morris
Eric B. Nagle
Jas. Bertrand
Henry Bertrand
Jonathan Bertrand
Jonathan Simmonds
Jane Simmonds
Mul Bay Sam
Rose Simmonds
Jessie Simmonds
Jas. Simmonds
Robert Jackson
Robert Wreck
Florida Strom
Charley Williams
Mary Williams
Aloha Lbr. Co.
Aloha Lbr. Co.
Aloha Lbr. Co.
Lucie Halbert
Mary Halbert
Aloha Lbr. Co.
Aloha Lbr. Co.
Aloha Lbr. Co.
Aloha Lbr. Co.
Lara Wilcox
W.H. Geertz
Clarence Webster
Susie Bechwith
Mary Sichman
G.M. Phillips
Aloha Lbr. Co.
Aloha Lbr. Co.
Aloha Lbr. Co.
Aloha Lbr. Co.

KROLL'S ATLAS OF GRAYS HARBOR COUNTY, WASH.

T. 22 N. R. 12 W.

SCALE 2" 1 MILE KROLL MAP CO., 413-14-15 MEHLHORN BLDG., SEATTLE

Corrected October 1928

LEGEND

County Road		School	S
Railway - Steam		Church	Ch.
" - Elect.		Cemetery	Cem
Trail		Gov. Lot No.	3
Town Limits		Section No.	40.17 34
River			

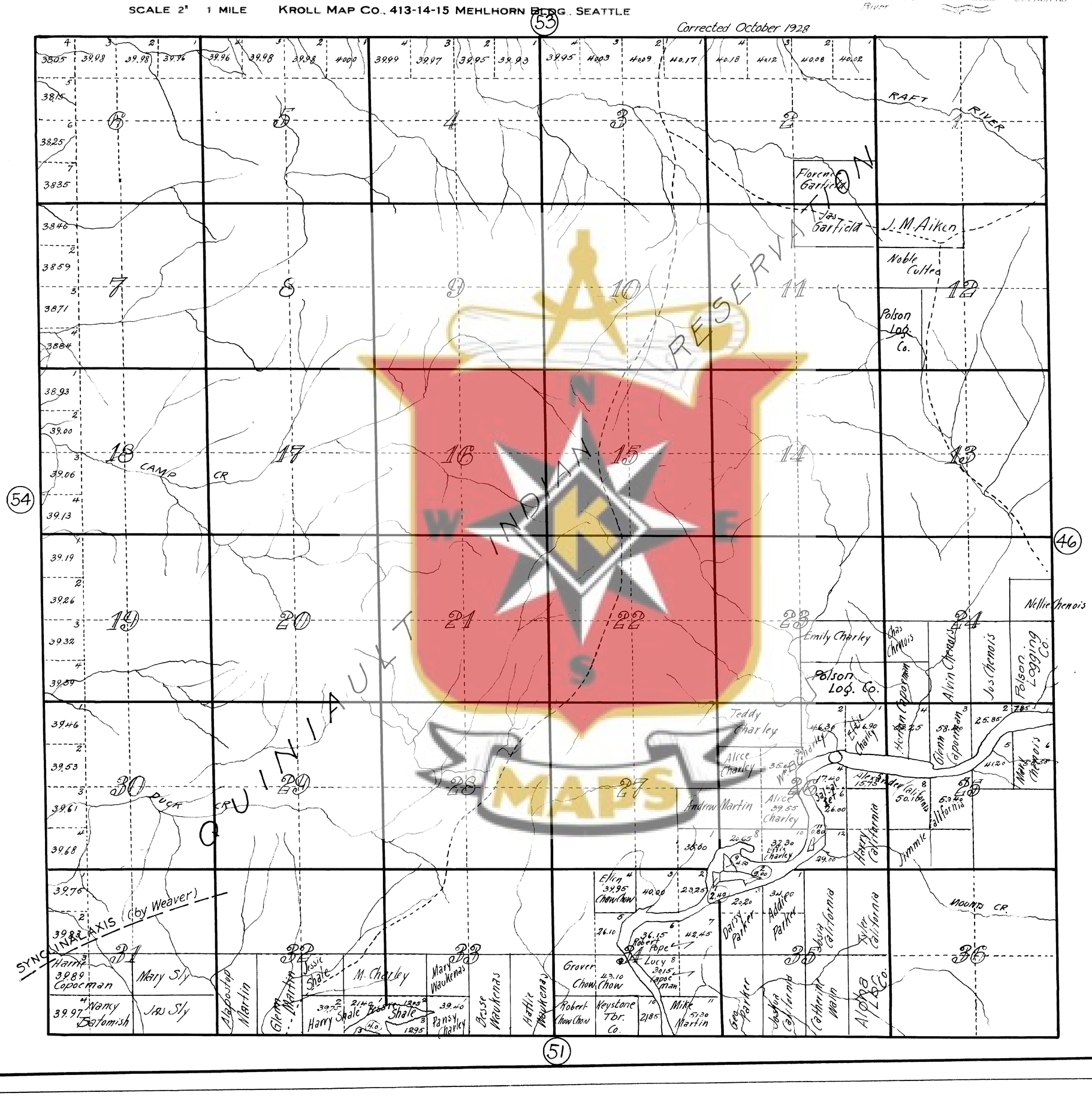

KROLL'S ATLAS OF GRAYS HARBOR COUNTY, WASH.

T. 23 N. R. 12 W.

SCALE 2" 1 MILE

KROLL MAP CO., 413-14-15 MEHLHORN BLDG., SEATTLE

Corrected October 1928

LEGEND

County Road		School	S
Railway - Steam		Church	Ch
" - Elect		Cemetery	Cem
Trail		Gov't Lot No	4017
Town Limits		Section No	34
River			

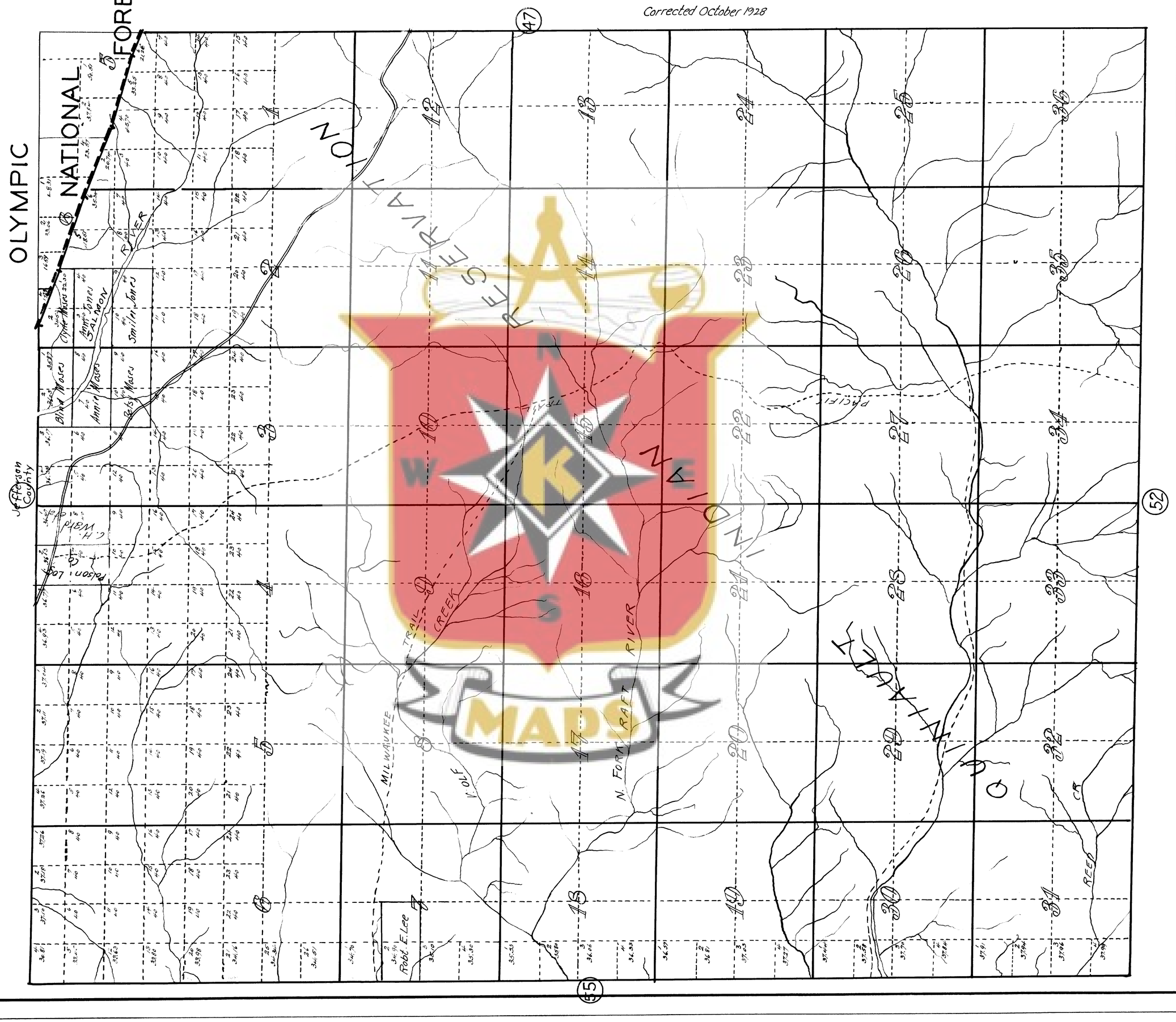

WKS MAPS

KROLL'S ATLAS OF GRAYS HARBOR COUNTY, WASH.

T. 22 N. R. 13 W.

SCALE 2" 1 MILE KROLL MAP CO., 413-14-15 MEHLHORN BLDG., SEATTLE

LEGEND

County Road
Railway - Steam
" Elect
Trail
Town Limits
River
School
Church
Cemetery
Gov. Lot No.
Section No.

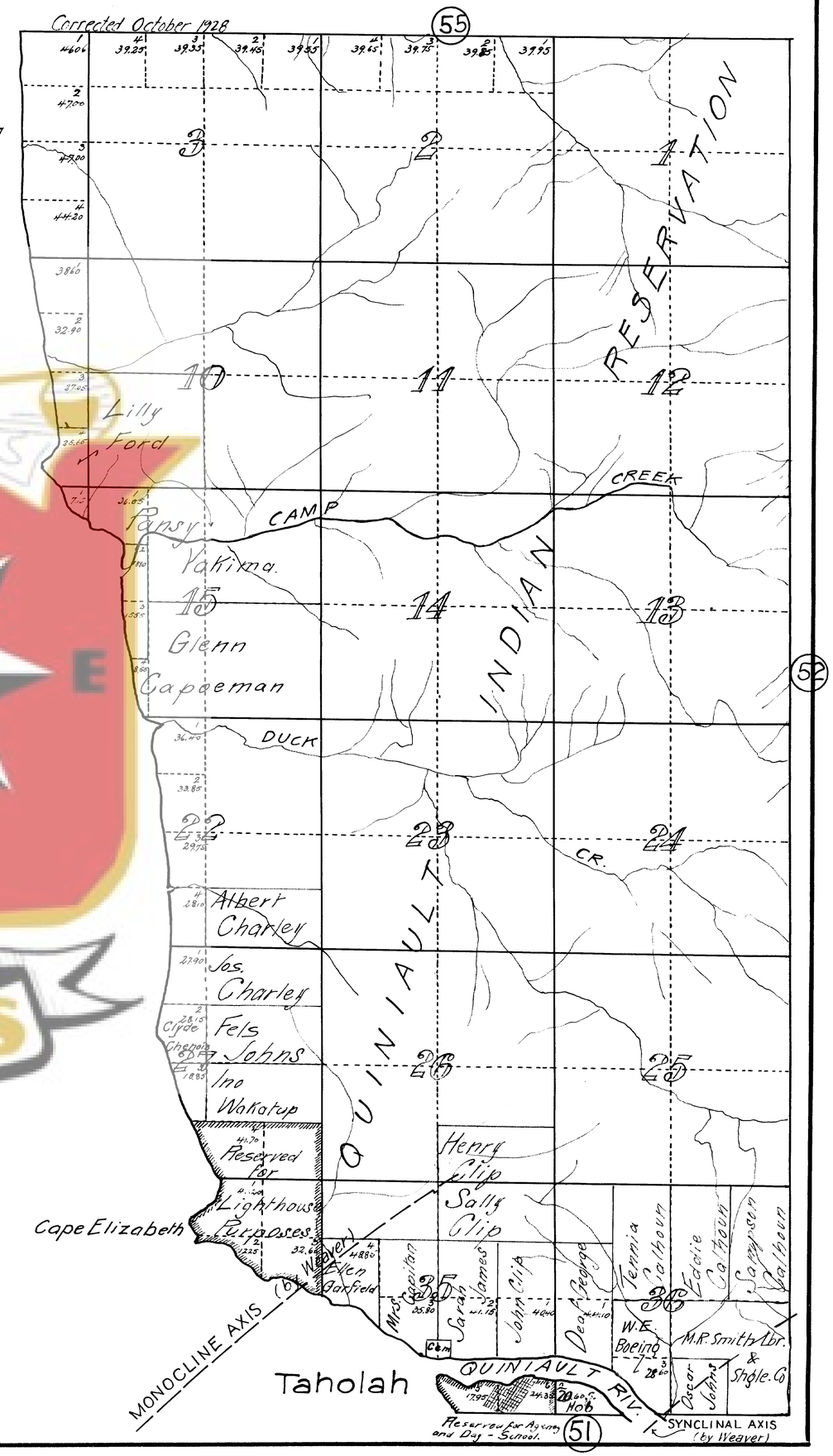

Pacific Ocean
MAPS

KROLL'S ATLAS OF GRAYS HARBOR COUNTY, WASH

T. 23 N. R. 13 W.

SCALE 2" 1 MILE KROLL MAP CO., 413-14-15 MEHLHORN BLDG., SEATTLE

Corrected October 1928

LEGEND

County Road		School	S
Railway - Steam		Church	Ch.
" - Elect		Cemetery	Cem
Trail		Gov. Lot No	3
Town Limits		Section No	4617 34
River			



TWP. 22 N. R 8 W

Corrected October 1928
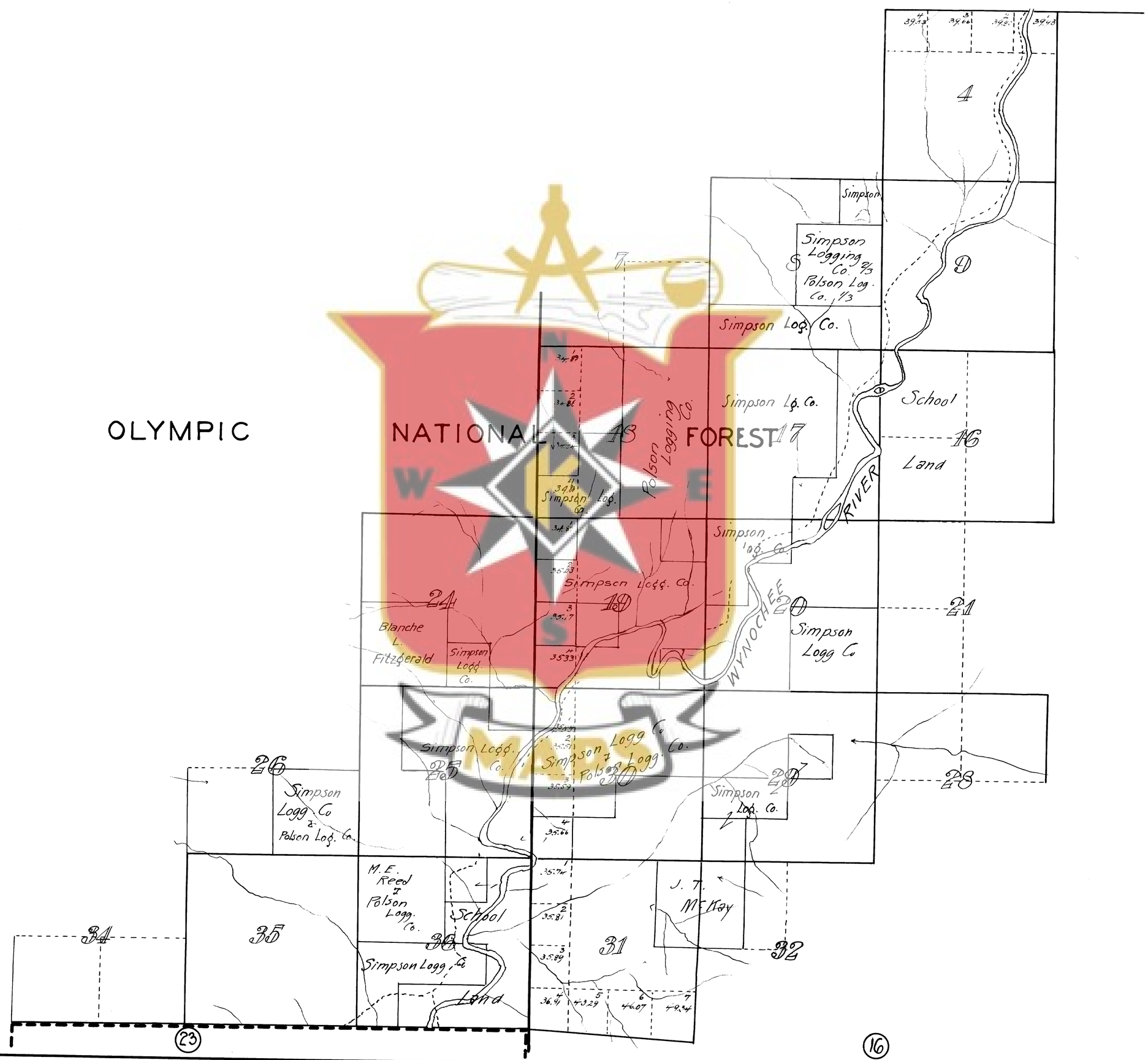
TWP 22 N. R. 7 W