ATLAS OF ISLAND COUNTY

PUBLISHED BY
KROLL MAP COMPANY, INCORPORATED
814 – 2ND AVE BUILDING
SEATTLE

INDEX TO TOWNS

NAME	SEC.	TWP.	R.E.	PAGE
• Austin	15	29	2	12
Bayview	8	29	3	13
Camano	15	31	2	8
Classic	27	30	2	10
• Clinton	24	29	3	13
Columbia Beach	30	29	3	13
Cornet	36	34	1	1
• Coupeville 277 Inc. County Seat	33	32	1	4
Fort Casey	22	31	1	7
• Freeland	10	29	2	12
• Glendale	1	28	3	14
• Greenbank	8	30	2	10
Keystone	23	31	1	7
• Langley 268 Inc.	34	30	3	11
• Mabana	10	30	3	11
Maxwelton	5	28	3	14
• Oak Harbor 362 Inc	2	32	1	4
Oceanic Park	25	32	1	4
• San de Fuca	29	32	1	4
Sandy Point	2	29	3	13
Saratoga	19	30	3	11
Still Park	31	32	1	4
Utsalady	13	32	2	5
Prairie Center	4	31	1	7

• indicates Post Office
267 " Population (1930 Census)
Inc. " Incorporated City Limits

POPULATION OF ISLAND COUNTY - 5,369

INDEX TO DONATION CLAIMS

NAME	SEC.	TWP.	R.E.	PAGE
Alexander, J.	33	32	1	4
Allen, G.	35	33	1	2
Barstown, B.	31	32	1	4
Brunn, R.	10	29	2	12
Buzby, J.	4	32	2	5
Condry, C.	22	32	1	4
Coupe, T.	33	32	1	4
Crockett, C.	16	31	1	7
Crockett, H.	10	31	1	7
Crockett, J.	14	31	1	7
Crockett, W.	15	31	1	7
Davis, J.	32	32	1	4
Doyle, P.	31	31	1	7
Ebey, I.	5	31	1	7
Ebey, J.	5	31	1	7
Elmore, W.	34	33	1	2
Engle, W.	9	31	1	7
Ford, L.	16	32	1	4
Freund, U.	3	32	1	4
Hastie, T.	17	32	1	4
Hathaway, E.	21	32	1	4
Hill, N.	15	31	1	7
Hill, P.	9	31	1	7
Holbrook, P.	30	32	1	4
Howe, S.	20	32	1	4
Hutchins, T.	31	33	2	3
Kellogg, J.J.	23	31	1	7
Kinney, J.	35	32	1	4
Lansdale, P.	30	32	1	4
McClure, H.	12	31	1	7
Maddox, R.	18	32	1	4
Maylor, S.	3	32	1	4
Maylor, T.	3	32	1	4
Miller, A.	30	33	2	3
Miller, C.	25	33	1	2
Miller, C.	3	32	2	5
Mounts, J.	31	33	2	3
Mounts, M.	30	33	2	3
Power, I.	23	32	1	4
Show, D.	23	32	1	4
Smith, J.	20	32	1	4
Smith, J. S.	1	31	1	7
Sumner, G.	2	32	1	4
Tartzen, M.	2	32	1	4
Thompson, C.	27	29	2	12
Walker, S.	1	32	1	4
Welcher, B.	7	31	1	4
Welcher, D.	7	31	1	4
Wallace, Wm.	32	33	2	3
Davis T. S.	32	32	1	4

J. S.

INDEX TO LAKES

NAME	SEC.	TWP.	R.E.	PAGE
Camp	31	30	3	11
Crockett	14	31	1	7
Deer	26	29	3	13
Greenbank	5	30	2	10
Hastie	17	32	1	4
Lone	8	29	3	13
Miller	21	29	3	13
Pondilla	25	32	1	4
Wonder (Cranberry)	35	34	1	1
Moores Lake	30	32	3	6

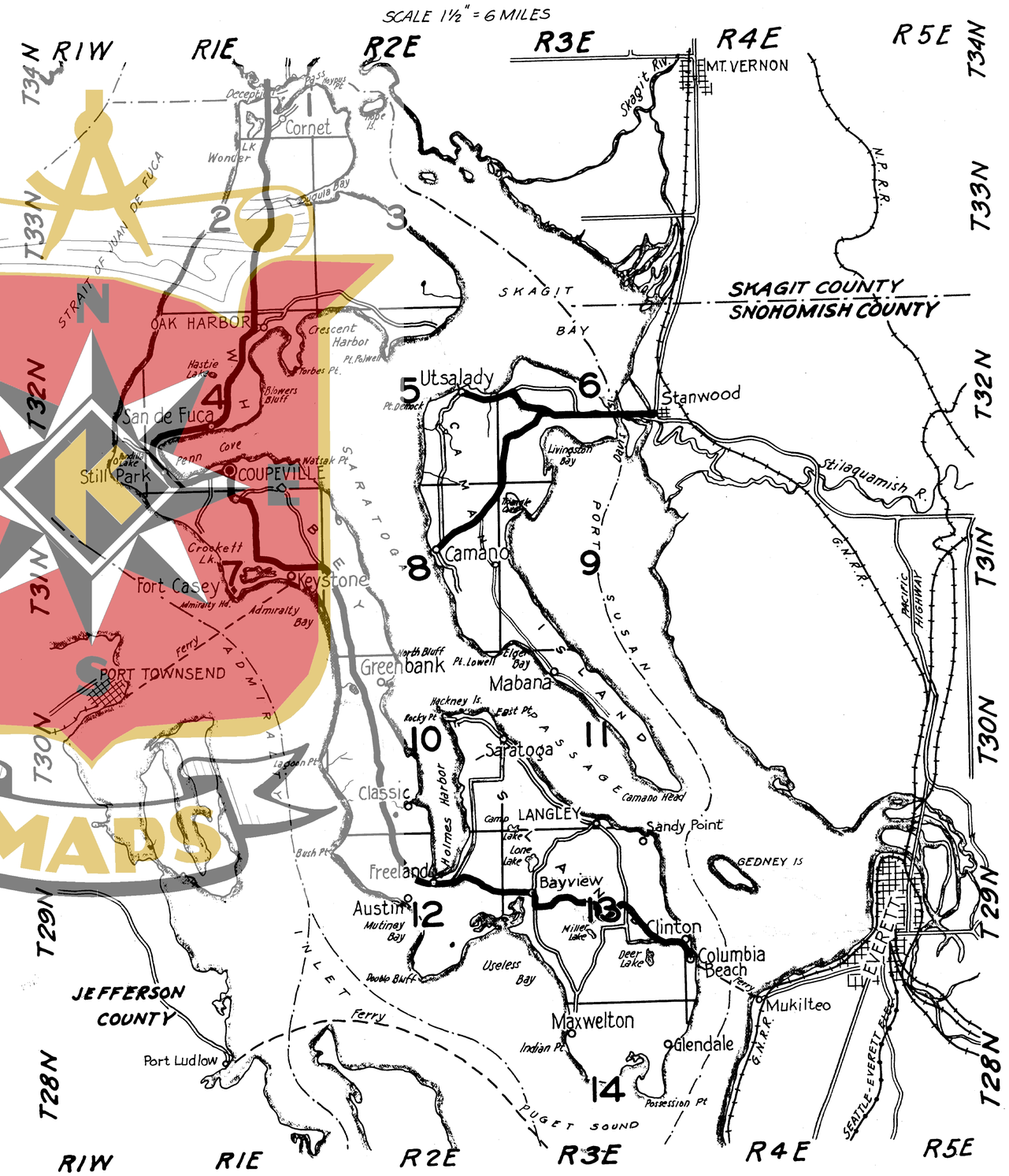

COPYRIGHT K.M.CO. 1937

ATLAS OF ISLAND COUNTY, WASH.

T. 34 N. R. 1 & 2 E.

SCALE: 2" = 1 MILE KROLL MAP CO., INC. 814 – 2ND AVE BLDG SEATTLE, WASH. COPYRIGHT 1927 K.M.CO.

LEGEND
- County Road
- Trail
- Town Limits
- Gov Lot No & Acreage (40.17)
- Section No (5)
- Main Highway

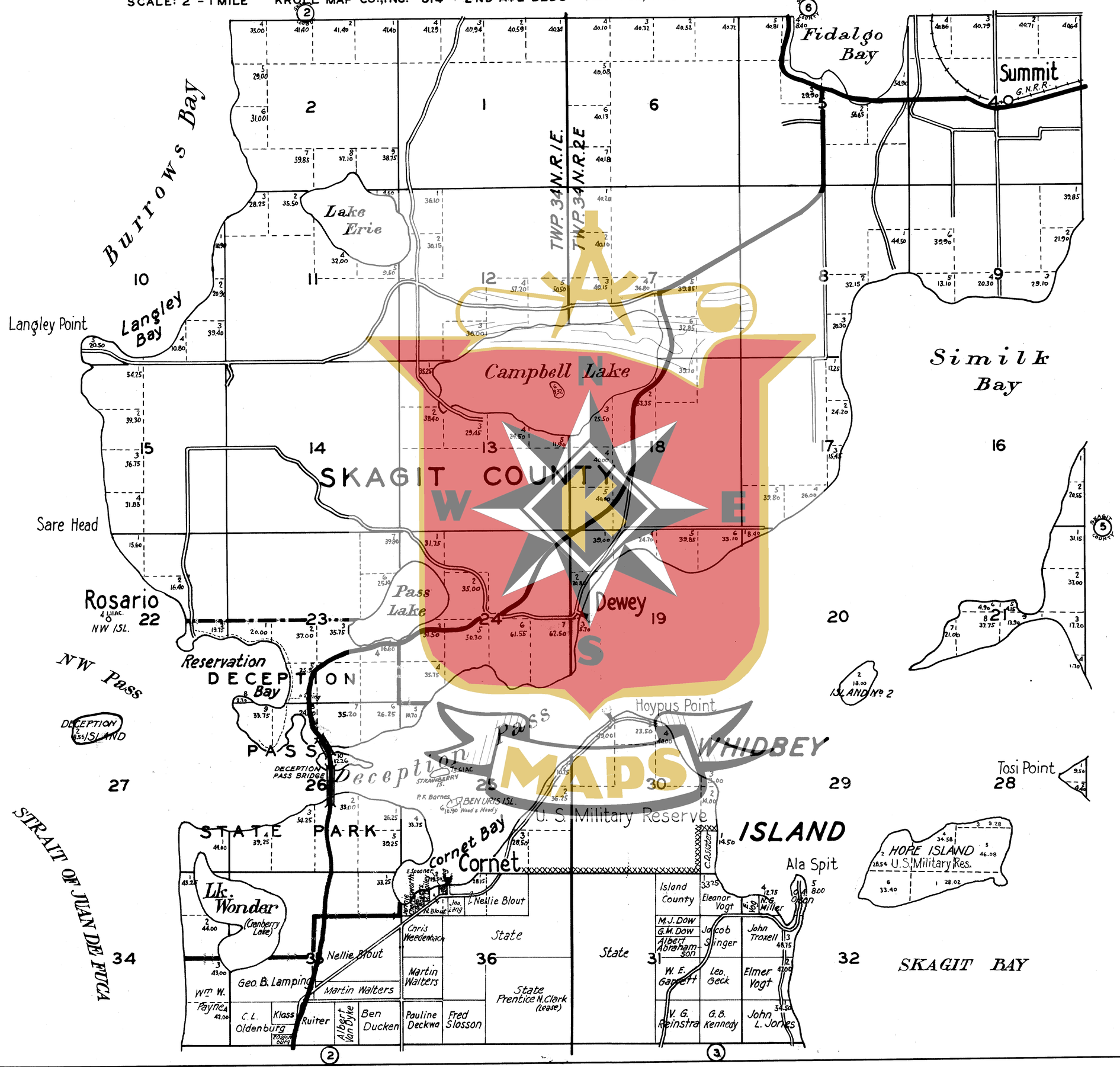

ATLAS OF ISLAND COUNTY, WASH.

T. 33 N. R. 1 E.

SCALE: 2" = 1 MILE KROLL MAP CO., INC. 814 – 2ND AVE BLDG. SEATTLE, WASH. COPYRIGHT 1937 K.M.CO.

LEGEND
- County Road
- Trail
- Town Limits
- Gov. Lot No. & Acreage
- Section No.
- Main Highway

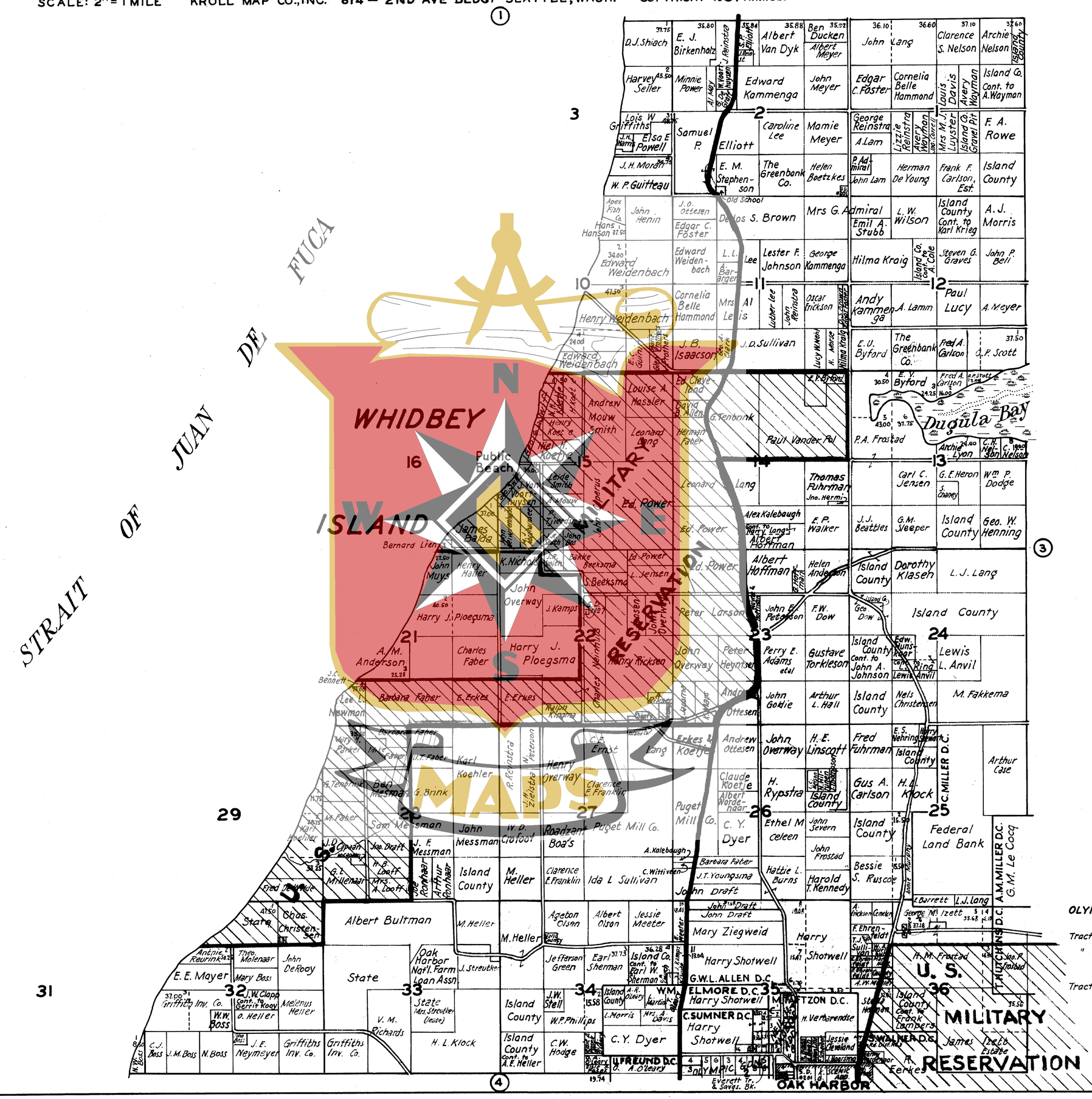

ATLAS OF ISLAND COUNTY, WASH.

T. 33 N. R. 2 E.

SCALE: 2" = 1 MILE KROLL MAP CO., INC. 814 – 2ND AVE BLDG SEATTLE, WASH.

COPYRIGHT 1937 K.M.CO.

LEGEND
- County Road
- Trail
- Town Limits
- Gov. Lot No. & Acreage
- Section No.

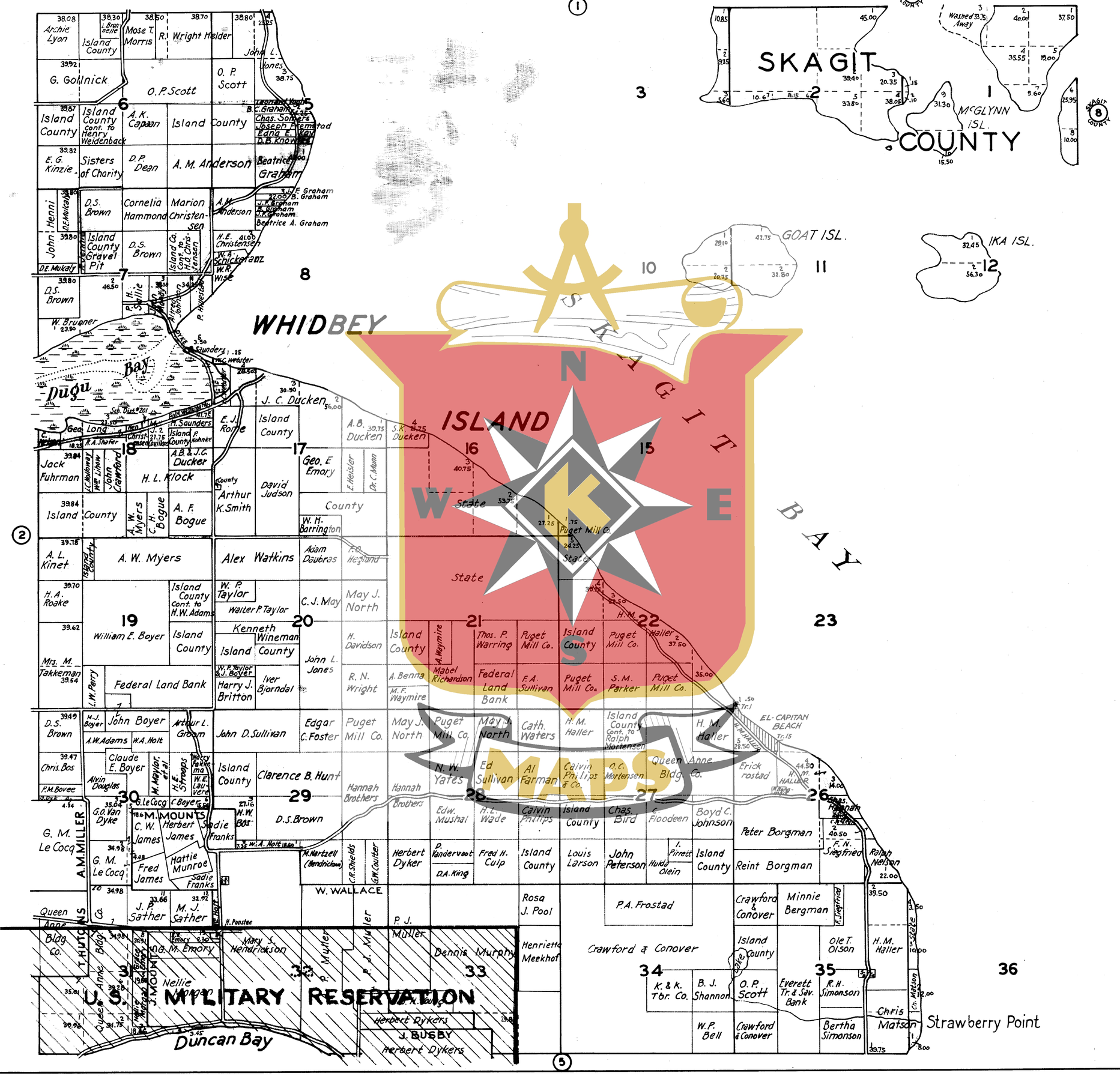

ATLAS OF ISLAND COUNTY. WASH.

T. 32 N. R. 1 E.

SCALE: 2 1 MILE KROLL MAP CO., INC. 814 — 2ND AVE BLDG SEATTLE. WASH. COPYRIGHT 1937 K.M.CO.

4

LEGEND
County Road
Trail
Town Limits
Gov. Lot No & Acreage
Section No
Main Highway

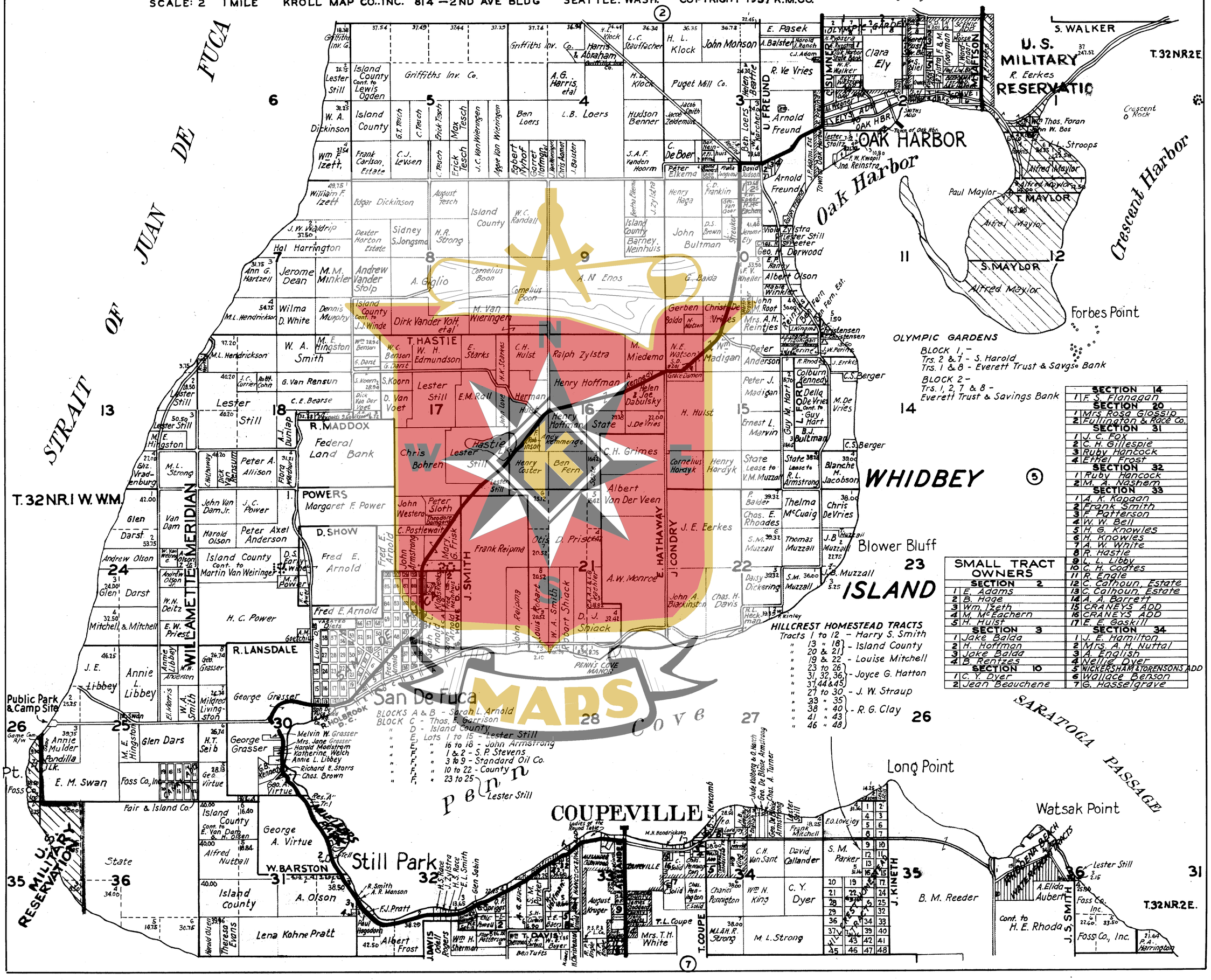

ATLAS OF ISLAND COUNTY, WASH.

T. 32 N. R. 2 E.

SCALE: 2" = 1 MILE KROLL MAP CO., INC. 814 – 2ND AVE BLDG SEATTLE, WASH. COPYRIGHT 1937 K.M.CO.

LEGEND
- County Road
- Trail
- Town Limits
- Gov. Lot No. & Acreage (40.17)
- Section No. (5)
- Main Highway

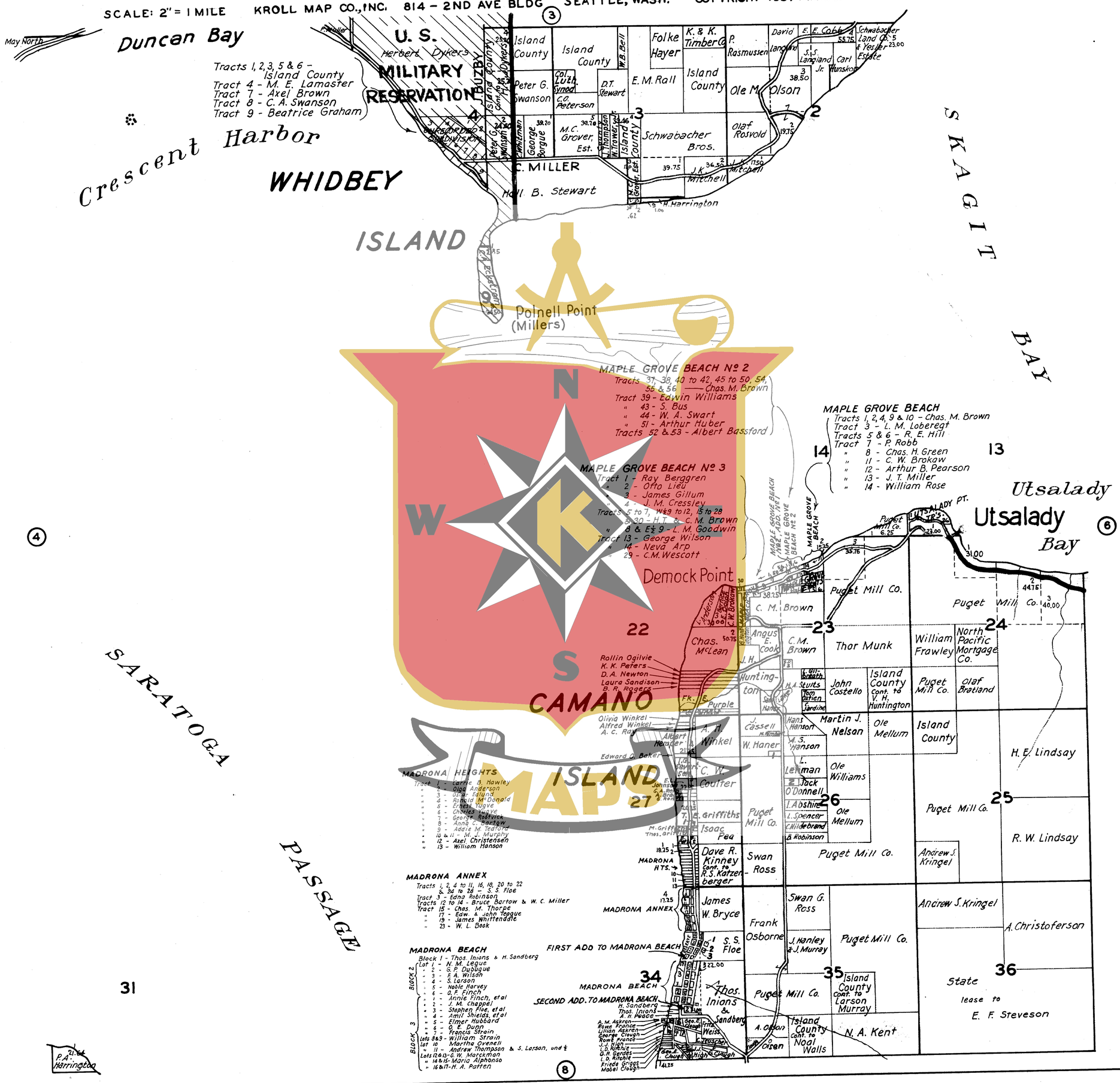

SMALL TRACT OWNERS

SECTION 26	
1	Clara I. Loop
2	Road Dist. No 4
SECTION 27	
1	Anna Shultz
SECTION 34	
1	Inor Gilbertson
2	Columbia Lumber Co.
3	Bruce Barto
4	W. W. Cryder
5	Julia Hanson
6	James D. Esary
7	C. E. Esary
8	B. I. Bowen, et al
9	E. H. Dahlstrom

ATLAS OF ISLAND COUNTY, WASH.

T. 32 N. R. 3 E.

SCALE: 2" = 1 MILE KROLL MAP CO., INC. 814 – 2ND AVE BLDG SEATTLE, WASH. COPYRIGHT 1937 K.M.CO.

LEGEND

- County Road
- Trail
- Town Limits
- Gov. Lot No. & Acreage (3 / 40.17)
- Section No. (5)
- Main Highway

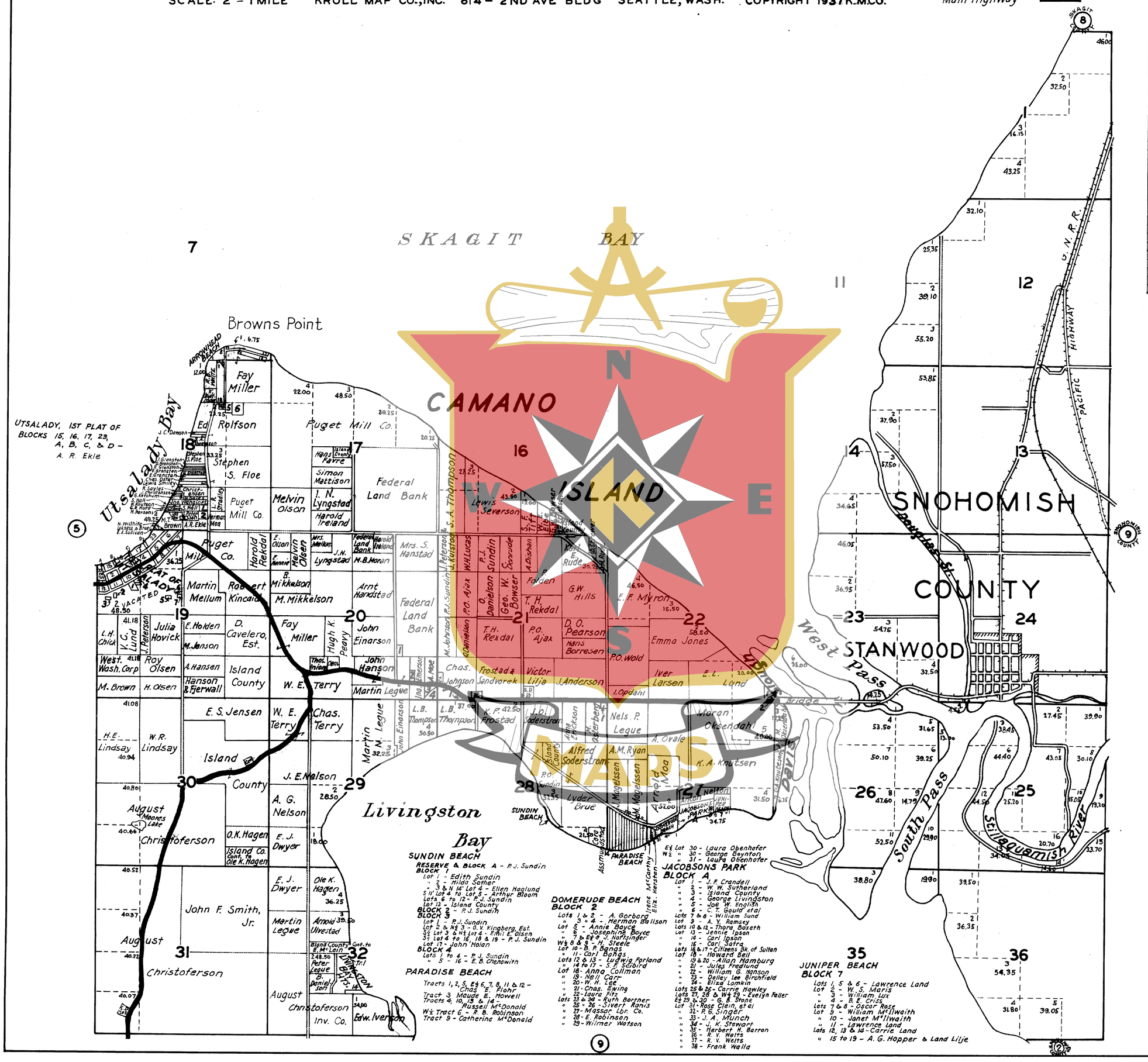

SMALL TRACT OWNERS

	SECTION 18
1	Andrew Christensen
2	J. A. Christensen
3	J. A. Christensen
4	Mary Rolfson
5	Peter Wold
6	Ella Jacobson
	SECTION 19
1	E. M. Thompson
2	W. P. Morrison
3	W. J. Jordon
4	A. Berg
5	M. Mitchell
6	W. C. Anderson
7	Island County
	SECTION 20
1	John Einarson
2	E. C. Erickson
3	O. O. Mogaard
4	L. B. Thompson
	SECTION 21
1	Island County
2	Mrs. J. Johnson
	SECTION 22
1	E. J. Lund
2	Mark Wanginess
	SECTION 28
1	Camano Hall Assn.

ATLAS OF ISLAND COUNTY, WASH.

T. 31 N. R. 1 E.

SCALE: 2" = 1 MILE KROLL MAP CO., INC. 814 – 2ND AVE BLDG SEATTLE, WASH. COPYRIGHT 1937 K.M.CO.

LEGEND
- County Road
- Trail
- Town Limits
- Gov. Lot No. & Acreage
- Section No.
- Main Highway

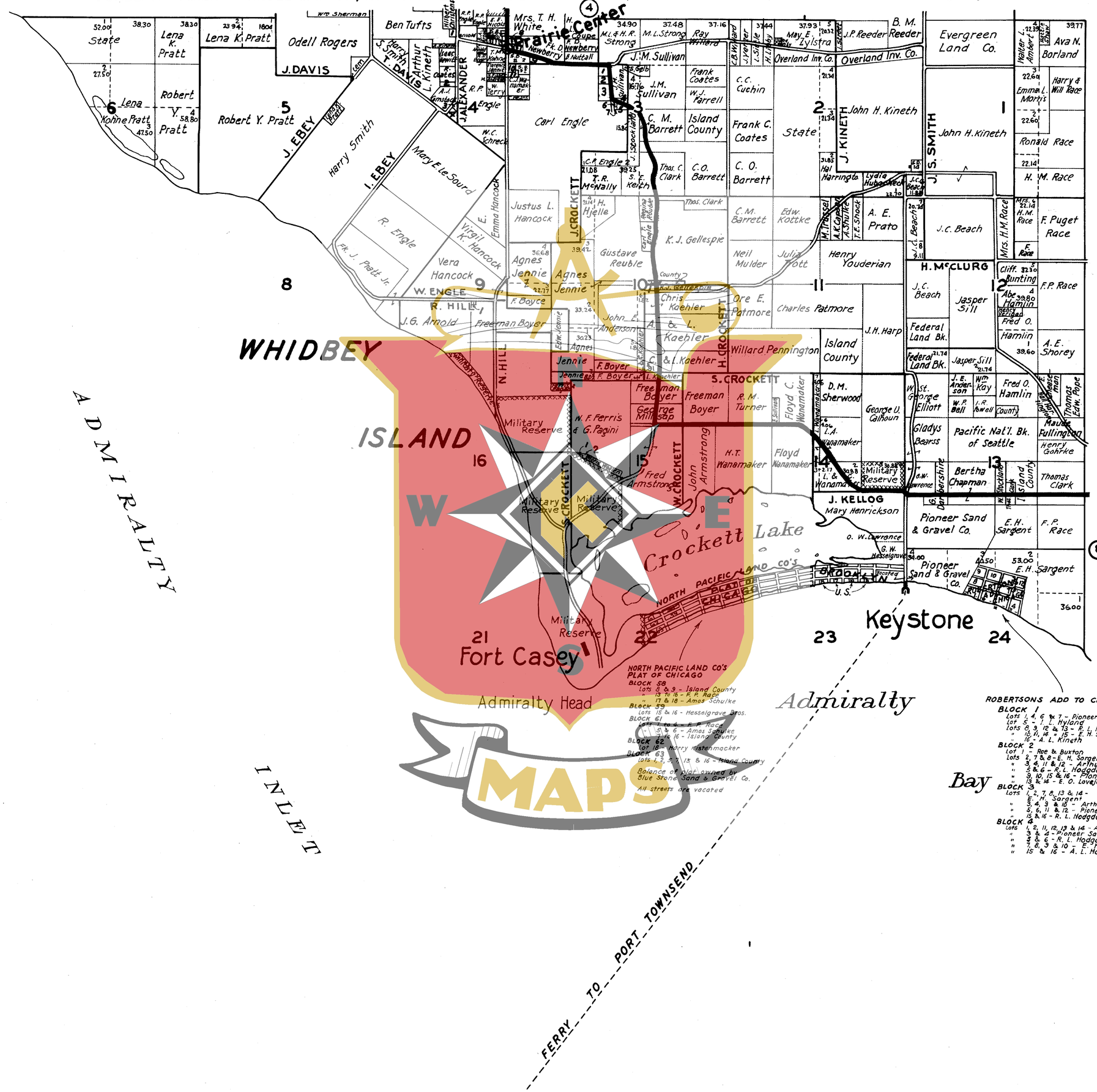

SMALL TRACT OWNERS
SECTION 3
1 C. C. Mulder
2 Thomas Clark
3 Thomas Merryman
4 E. Thomas
5 D. Stoddard
6 Walt Stoddard
7 John Mulder
SECTION 4
1 Edith Tufts
2 P. E. Franzen
3 H. Wayland
4 M. Leirand
5 Gelb Pickard
6 Selma Arnold
7 R. E. Partridge
8 C. Dean
9 T. C. Engle
10 C. C. Mulder
11 A. J. Morrill
SECTION 9
1 W. Sherman
SECTION 10
1 G. Reuble
SECTION 15
1 Carl Jones
2 Fred Ray

ATLAS OF ISLAND COUNTY, WASH.

T. 31 N. R. 2 E.

SCALE: 2" = 1 MILE KROLL MAP CO., INC. 814 – 2ND AVE BLDG SEATTLE, WASH. COPYRIGHT 1937 K.M.CO.

LEGEND

- County Road
- Trail
- Town Limits
- Gov. Lot No. & Acreage — 40.17
- Section No. — 5
- Main Highway

SMALL TRACT OWNERS	
SECTION 7	
1	E. F. Restine
2	Mrs. H. M. Race
3	Harry Fullington
SECTION 15	
1	Michiel Keating
2	Lester C. Skarnfer
SECTION 14	
1	Sisters of Mercy
2	L. H. Douglas
3	L. H. Douglas
4	Harvey Kirsh
5	Unknown
6	Mettie Longcoy
SECTION 23	
1	George J. Pehling
2	Walter Banderfmere

HARRINGTON'S LAGOON
Tracts 1 to 3 – Aurora Holcomb
Tract 4 – Roy Eldridge
" 5 – E. A. Harrington
" 6 – J. C. Chauda
" 7 – S. R. Battenfield
" 8 – J. A. Yaidsick
" 9 – E. Chapman
" 10 – Jerald Lindsey
Tracts 11 & 12 – L. N. Sill
Tract 13 – M. S. Lovelace
Tracts 14 to 29 & 31 to 46 – R. A. Harrington
Tract 30 – O. E. Chapman

PLAT OF CAMANO
BLOCK ONE –
N½ – G. Brouillet & C. Bergh
N½ S½ – B. Brouillet
S½ S½ – G. E. Mitchell
BLOCK TWO –
N½ N½ – G. E. Mitchell
S½ S½ – Sherman Green
Balance – L. R. Stradley
BLOCK THREE –
Lot 1 – Mae Green
" 2 – Joseph Coleman
Lots 3 & 4 – H. L. Kinsland
" 5 – 6 – Emma Kinsland
" 7 to 10 – A. D. Hall
Lot 11 – D. P. Garrison
" 12 – Tarithia Garrison
BLOCK FOUR –
Lot 1 – H. P. Cope
Lots 2 to 5 – A. D. Hall
" 6 – 9 – D. P. Garrison
" 10 & 11 – Elsie M. Lacktrup
BLOCK FIVE –
Lot 1 – L. E. Nicoulin
Lots 2 to 11 – Michiel Keating
Lot 12 – George Howard
" 13 – Herb Bakenhus

STARTO WASHINGTON ISLAND COUNTY MAPS

ATLAS OF ISLAND COUNTY, WASH.
T. 31 N. R. 3 E.

SCALE: 2" = 1 MILE KROLL MAP CO., INC. 814 – 2ND AVE. BLDG. SEATTLE, WASH. COPYRIGHT 1937 K.M.CO.

LEGEND
- County Road
- Trail
- Town Limits
- Gov. Lot No. & Acreage
- Section No.
- Main Highway

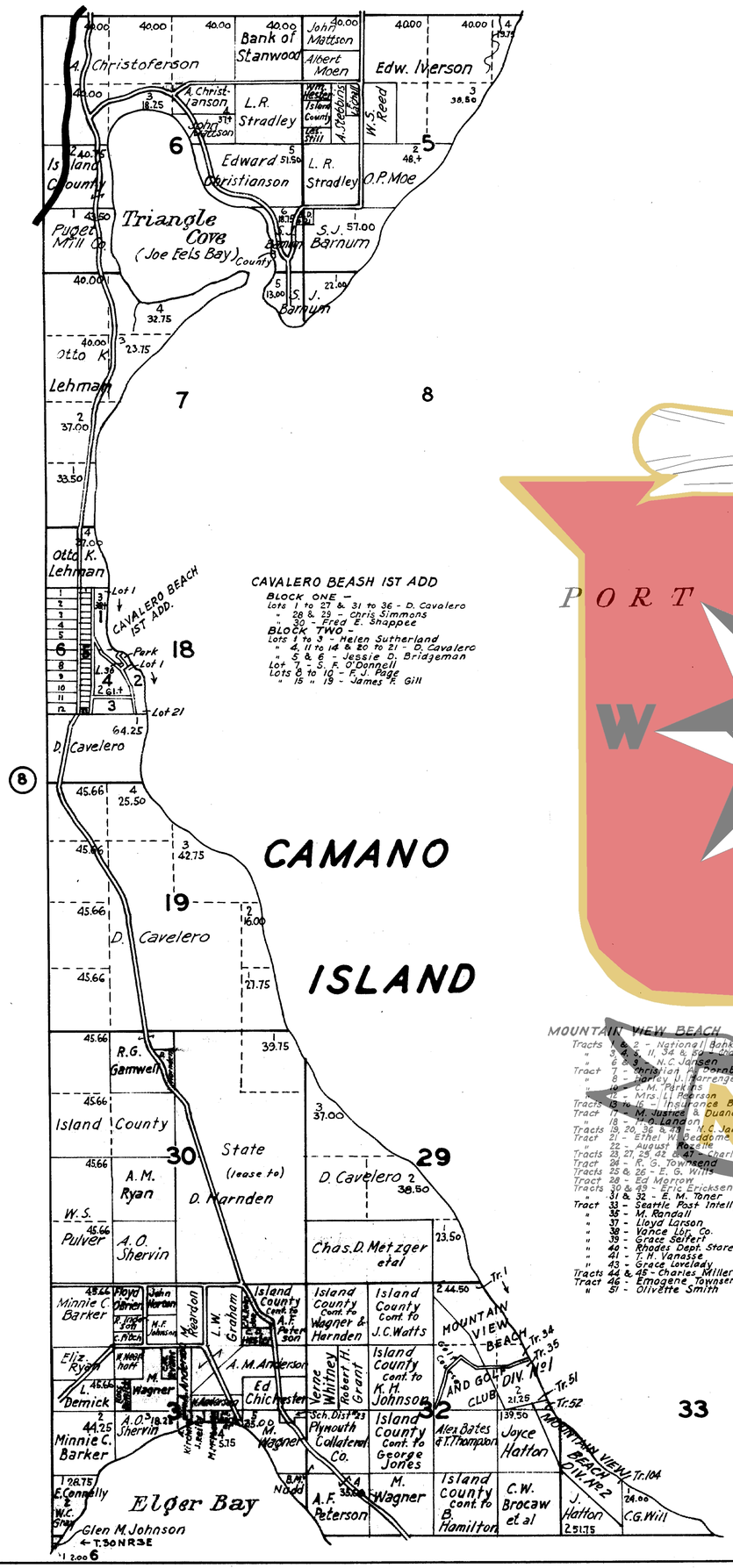

CAVALERO BEASH 1ST ADD
BLOCK ONE –
Lots 1 to 27 & 31 to 36 - D. Cavalero
" 28 & 29 - Chris Simmons
" 30 - Fred E. Snappee
BLOCK TWO –
Lots 1 to 3 - Helen Sutherland
" 4, 11 to 14 & 20 to 21 - D. Cavalero
" 5 & 6 - Jessie D. Bridgeman
Lot 7 - S. F. O'Donnell
Lots 8 to 10 - F. J. Page
" 15 " 19 - James F. Gill

MOUNTAIN VIEW BEACH
Tracts 1 & 2 - National Bank of Commerce
" 3 & 11, 34 & 50 - Jacob S. Pederson
" 6 & 9 - N. C. Jansen
Tract 7 - Christian H. Pornberg
" 8 - Harry W. Harrenger
" 10 - C. M. Parkins
" 12 - Mrs. L. L. Pederson
Tracts 13 to 16 - Insurance Bldg. Corp
Tract 17 - M. Justice & Duane Co.
" 18 - O. Landon
Tracts 19, 20, 36 & 48 - N. C. Jansen
Tract 21 - Ethel W. Beddome
" 22 - August Roselle
Tracts 23, 27, 29, 42 & 47 - Charles R. Townsend
Tract 24 - R. G. Townsend
Tracts 25 & 26 - E. G. Wills
Tract 28 - Ed Merrom
Tracts 30 & 49 - Eric Ericksen
" 31 & 32 - E. M. Toner
Tract 33 - Seattle Post Intelligencer
" 35 - M. Randall
" 37 - Lloyd Larson
" 38 - Vance Lbr. Co.
" 39 - Grace Seifert
" 40 - Rhodes Dept. Store
" 41 - T. H. Vanasse
" 43 - Grace Loveday
Tracts 44 & 45 - Charles Miller
Tract 46 - Emogene Townsend
" 51 - Olivette Smith

MOUNTAIN VIEW BEACH No 2, UNRE.
Tracts 55 to 60 - G. Washburn
" 61 " 63 - R. Brougham
" 64 " N½ 67 - Kobitz
S½ Tract 67 to 73 - Carl R. Sorenson

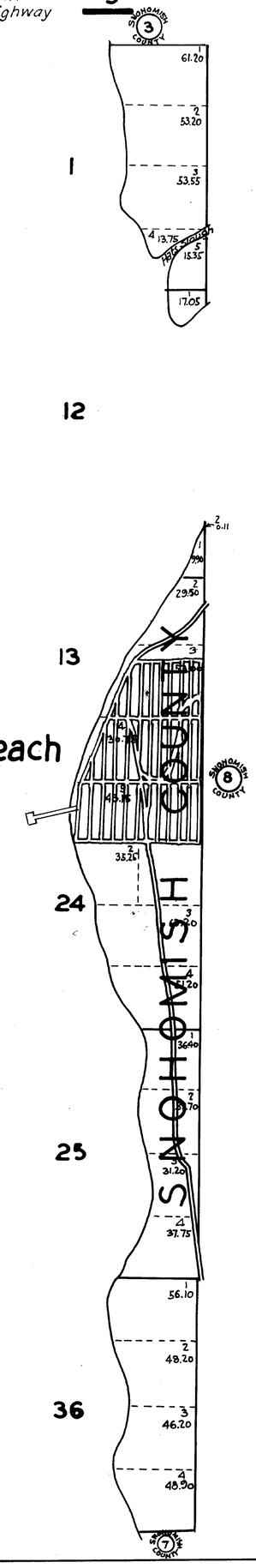

PORT SUSAN MAPS

ATLAS OF ISLAND COUNTY, WASH.

T. 30 N. R. 2 E.

SCALE: 2" = 1 MILE KROLL MAP CO., INC. 814 – 2ND AVE BLDG SEATTLE, WASH. COPYRIGHT 1937 K.M.CO.

LEGEND
- County Road
- Trail
- Town Limits
- Gov. Lot No. & Acreage
- Section No.
- Main Highway

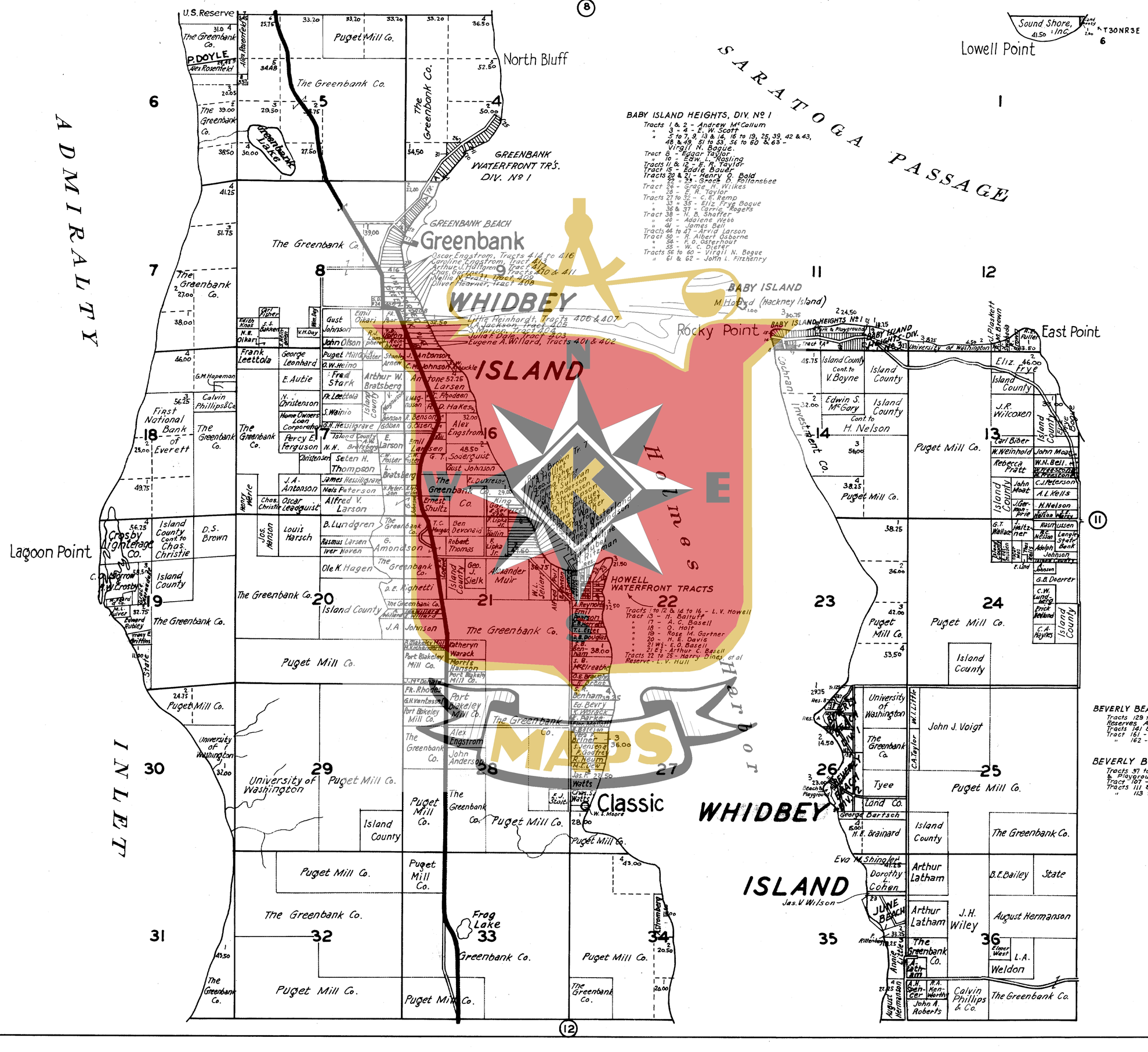

ATLAS OF ISLAND COUNTY. WASH.
T. 30 N. R. 3 E.

SCALE: 2" = 1 MILE KROLL MAP CO., INC. 814 – 2ND AVE BLDG SEATTLE, WASH. COPYRIGHT 1937 K.M.CO.

LEGEND
- County Road
- Trail
- Town Limits
- Gov. Lot No. & Acreage
- Section No.

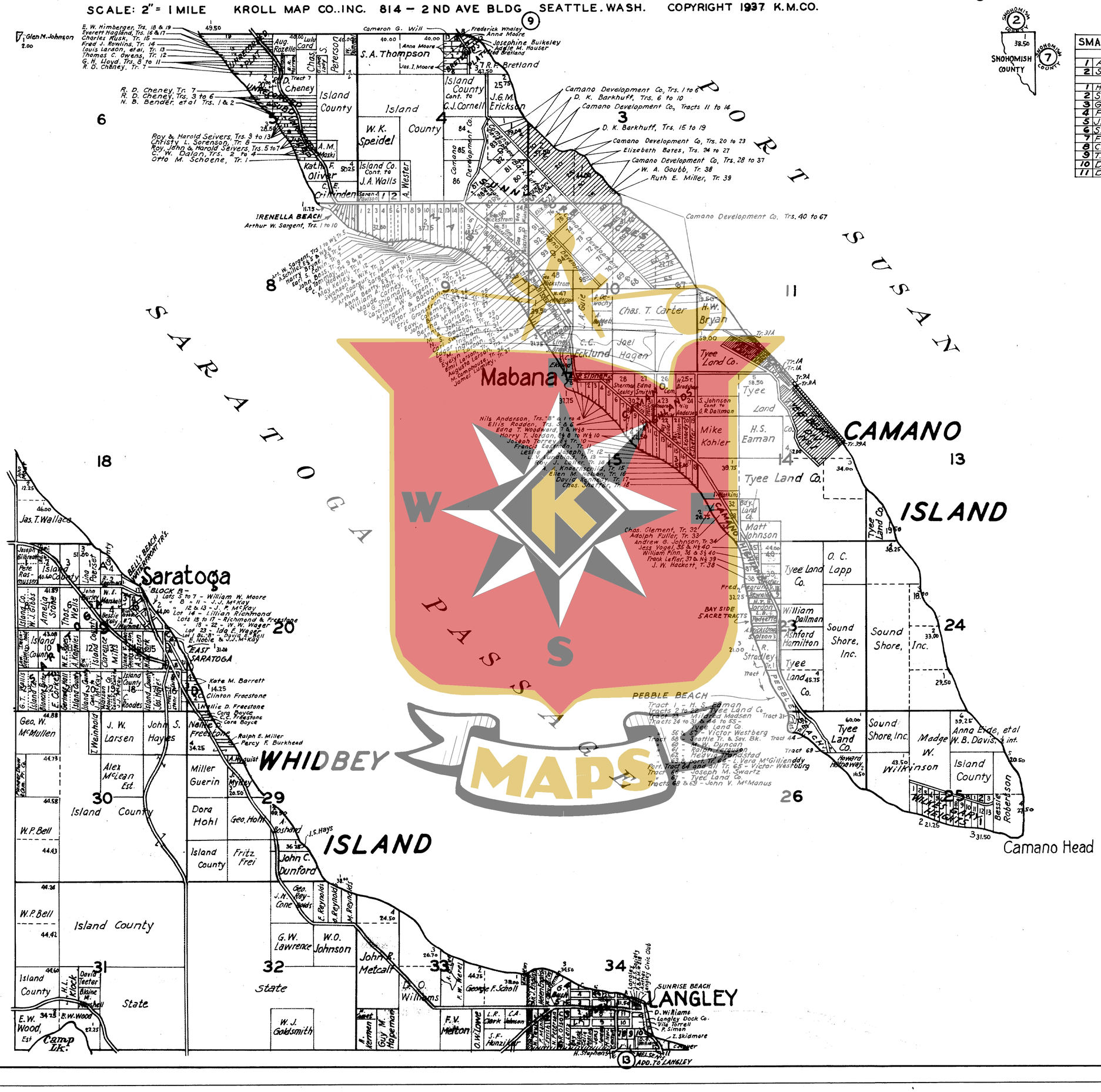

SMALL TRACT OWNERS	
SECTION 4	
1	A. Allensworth
2	Sarah J. Paul
SECTION 34	
1	H. English
2	S. H. Simson
3	G. Bush
4	Fannie Woodruff
5	J. Mackintosh
6	S. McDowell
7	Frank Brown
8	C. McWilliams
9	T. L. Brown
10	David Gunn
11	D. O. Williams

ATLAS OF ISLAND COUNTY, WASH.
T. 29 N. R. 2 E.

SCALE: 2" = 1 MILE KROLL MAP CO., INC. 814 – 2ND AVE BLDG SEATTLE, WASH. COPYRIGHT 1937 K.M.CO.

LEGEND
- County Road
- Trail
- Town Limits
- Gov. Lot No. & Acreage (3 / 40.17)
- Section No. (5)
- Main Highway

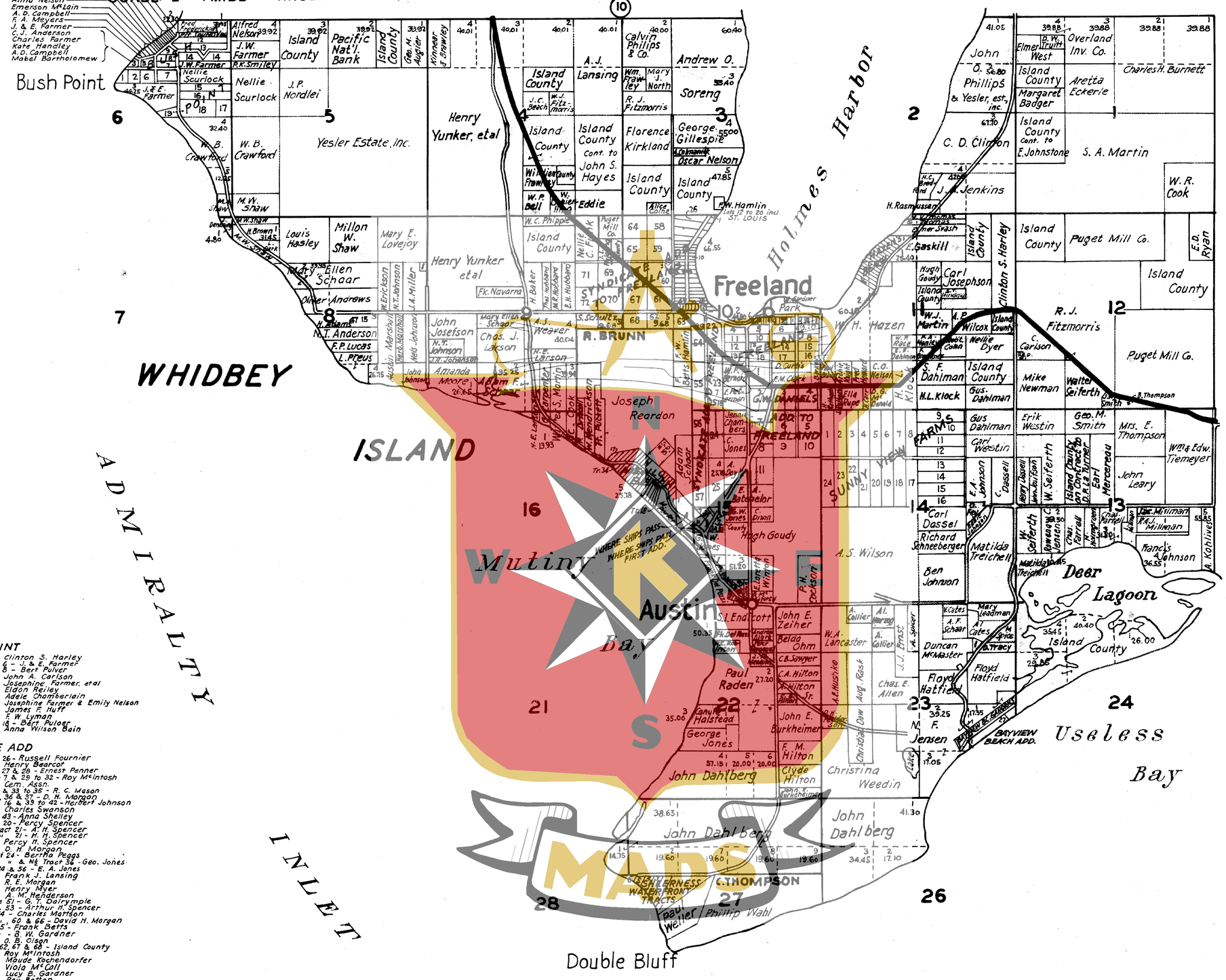

SMALL TRACT OWNERS	
SECTION 8	
1	State
SECTION 15	
1	F. A. Bachelor
2	Isobella Bachelor
3	Oral Skiles
4	John Maguson
5	Chas. S. Watts
6	Chas. Myers
7	P. H. Cookson
8	Frank Droltz
9	P. H. Cookson
10	John Ohm
SECTION 23	
1	J. J. Ernst

BUSH POINT
Tract 1 – Clinton S. Harley
Tracts 2 & 6 – J. & E. Farmer
" 7 " 8 – Bert Pulver
Tract 9 – John A. Carlson
" 11 – Josephine Farmer, etal
" 12 – Eldon Reiley
" 13 – Adele Chamberlain
" 14 – Josephine Farmer & Emily Nelson
" 15 – James F. Huff
" 16 – F. W. Lyman
Tracts 17 & 18 – Bert Pulver
Tract 19 – Anna Wilson Bain

SYNDICATE ADD
Tracts 1 & 26 – Russell Fournier
Tract 2 – Henry Bearcor
Tracts 3, 4, 27 & 28 – Ernest Penner
" 5 to 7 & 29 to 32 – Roy McIntosh
Tract 8 – Cem. Assn.
Tracts 9, 10 & 33 to 35 – R. C. Mason
" 11, 12, 36 & 37 – D. H. Morgan
" 13 to 16 & 39 to 42 – Herbert Johnson
Tract 17 – Charles Swanson
Tracts 18 & 43 – Anna Shelley
" 19 & 20 – Percy Spencer
NE Port Tract 21 – A. H. Spencer
Balance " " 21 – H. H. Spencer
Tract 22 – Percy H. Spencer
" 23 – D. H. Morgan
E½ N½ Tract 24 – Bertha Peggs
W½ " " " & N½ Tract 36 – Geo. Jones
S½ Tract 24 & 36 – E. A. Jones
Tract 25 – Frank J. Lansing
" 30 – R. E. Morgan
" 44 – Henry Myer
" 45 – A. M. Henderson
Tracts 46 to 51 – G. T. Dalrymple
" 52 & 53 – Arthur H. Spencer
N½ Tract 54 – Charles Mattson
S½ " " , 60 & 66 – David H. Morgan
N½ " 55 – Frank Betts
S½ " " – S. W. Gardner
Tract 57 – O. B. Olson
Tracts 58, 62, 67 & 68 – Island County
Tract 59 – Roy McIntosh
" 61 – Maude Kochendorfer
" 63 – Viola McCall
" 64 – Lucy B. Gardner
" 65 – Roy Betten
" 69 – Lillie Adcock
" 70 – T. H. Plumb
" 71 – W. L. Harris
" 72 – George Dalrymple

FREELAND
BLOCK ONE – William Leiseke
BLOCK TWO –
Lots 1 & 2 – William Leiseke
" 3 & 4 – Thomas H. Moses
" 5 & 6 – Alice E. Callionette
BLOCK THREE –
Lots 1 to 4 & E½ 5 – J. J. Linder
W½ 5 & all Lot 6 – J. A. Linder
Tracts 4, 13 & 18 – Harriet Anderson
W½ Tract 5 – J. A. Jenkins
E½ " " – J. H. Prather
Tract 6 – Thomas H. Moses
" 7 – William Leiseke
Tracts 8 & 9 – A. D. Shipley
Tract 10 – Frank W. Hamlin
" 11 – R. J. Neil
" 12 – P. J. McManus
" 14 – Benjamin H. Helton
" 15 – Charles H. Greenshield
" 16 – A. H. Spencer
" 17 – Anderson Cochran
" 19 – W. F. Bernard

G. W. DANIELS ADD
Tracts 1 & 4 – Harriet Anderson
Tract 2 – W. Fred Lee
W½ Tract 3 – W. A. Nelson
E½ " " – W. E. Rothgeb
Tracts 5, E½ 6, S½ 7 all 9 & 10 – M. W. Shaw
W½ Tract 6 – Carl McElroy
N½ " 7 – Ruble Hamlin
N½ " 8 & E. Port. Tract 11 – Clarence Jones
S½ " " " W. " " " – Bertha Peggs

SUNNY VIEW FARMS
Tract 1 – Charles Watts
Tracts 2 & 3 – J. H. Watts
" 4, 5 & 6 – R. B. Rupe
" 7 & 8 – Paul Brewer
Tracts 9 to 13 & 15 to 18 – L. T. Turner
Tract 14 – Otto Fey
Tracts 19 & 20 – Charles A. Brown
Tract 21 – Anna B. Williams
" 22 – L. M. Whittier
Tracts 23 & 24 – Lena A. Hartge

SHEERNESS WATERFRONT TRACTS
Tracts 1 & 3 to 6 – E. T. Hildreth
Tract 2 – Mrs. Agnes Kosturos

ATLAS OF ISLAND COUNTY, WASH.

T. 29 N. R. 3 E.

SCALE: 2" = 1 MILE KROLL MAP CO., INC. 814 – 2ND AVE BLDG SEATTLE, WASH. COPYRIGHT 1937 K.M.CO.

LEGEND
- County Road
- Trail
- Town Limits
- Gov. Lot No. & Acreage
- Section No
- Main Highway

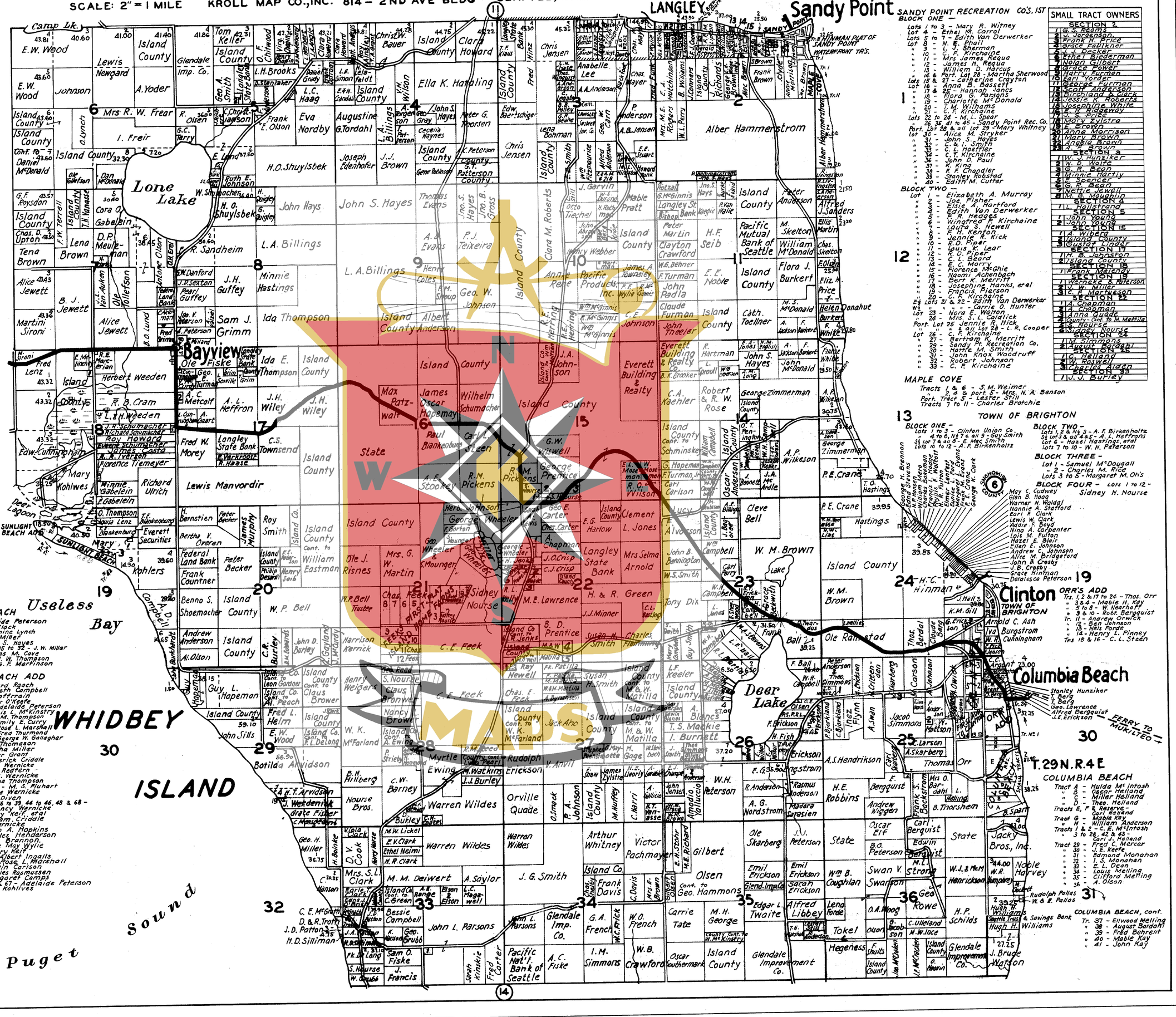

ATLAS OF ISLAND COUNTY, WASH.

T. 28 N. R. 3 E.

SCALE: 2" = 1 MILE KROLL MAP CO., INC. 814 – 2ND AVE BLDG SEATTLE, WASH. COPYRIGHT 1937 K. M. CO.

LEGEND
County Road
Trail
Town Limits
Gov. Lot No. & Acreage — 3 / 40.17
Section No. — 5

MAXWELTON BEACH AND FARM TRACTS. UNRECORDED
Tracts 1 to 5 – P. H. Mackie
" 6 & 9 – D. T. Mackie
Tract 10 – Langley State Bank
" 11 – Robert E. Weeks
" 12 – P. H. Mackie
" 13 – Clarence Lang
" 14 – P. H. Mackie
" 15 – A. D. Campbell
" 16 – D. T. Mackie
" 17 – James Barron
" 18 – Effie P. Chillcot
Tracts 19 & 20 – Walter W. Smith
" 21 & 22 – P. H. Mackie
" 23 to 25 – P. H. Mackie
Tract 26 – L. D. Dightman
Tracts 27 & 28 – P. H. Mackie
" 29 & 30 – L. V. Burley
Tract 31 – James Francis
" 32 – Mrs. G. A. Peterson
Tracts 33 to 37 – P. H. Mackie
Tract 38 – D. T. Mackie
" 39 – Oro D. Babcock
Tracts 40 & 41 – P. H. Mackie
Tract 42 – Hazel Montgomery
Tracts 43 & 44 – D. T. Mackie
Tract 45 – M. L. Longfellow
" 46 – P. H. Mackie
" 47 – Anna Fiske

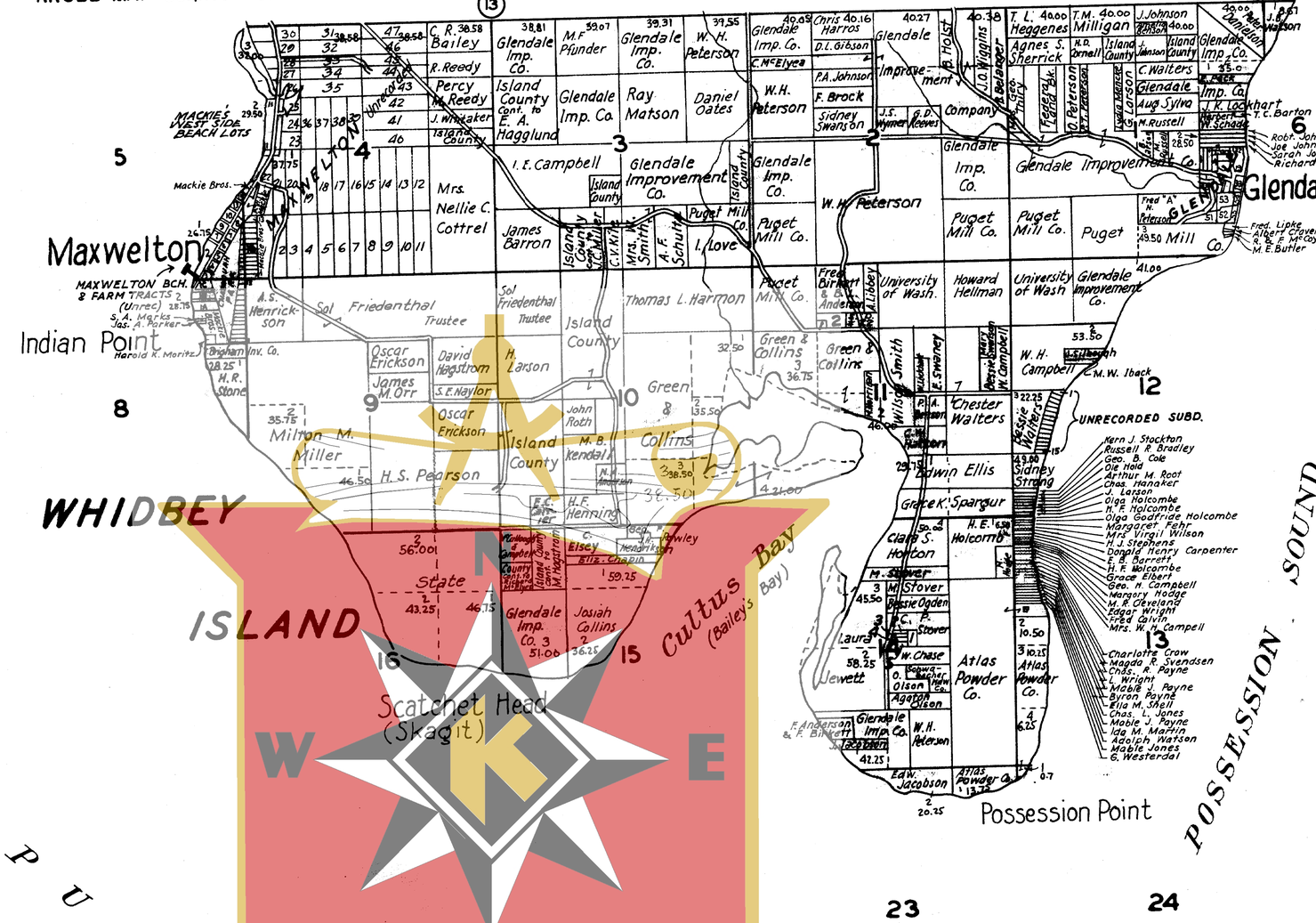

WKS MAPS

ATLAS OF ISLAND COUNTY, WASH.

T. 33 N. R. 1 E.

SCALE: 2" = 1 MILE KROLL MAP CO., INC. 814 – 2ND AVE BLDG. SEATTLE, WASH. COPYRIGHT 1937 K.M.CO.

LEGEND
- County Road
- Trail
- Town Limits
- Gov. Lot No. & Acreage
- Section No.
- Main Highway

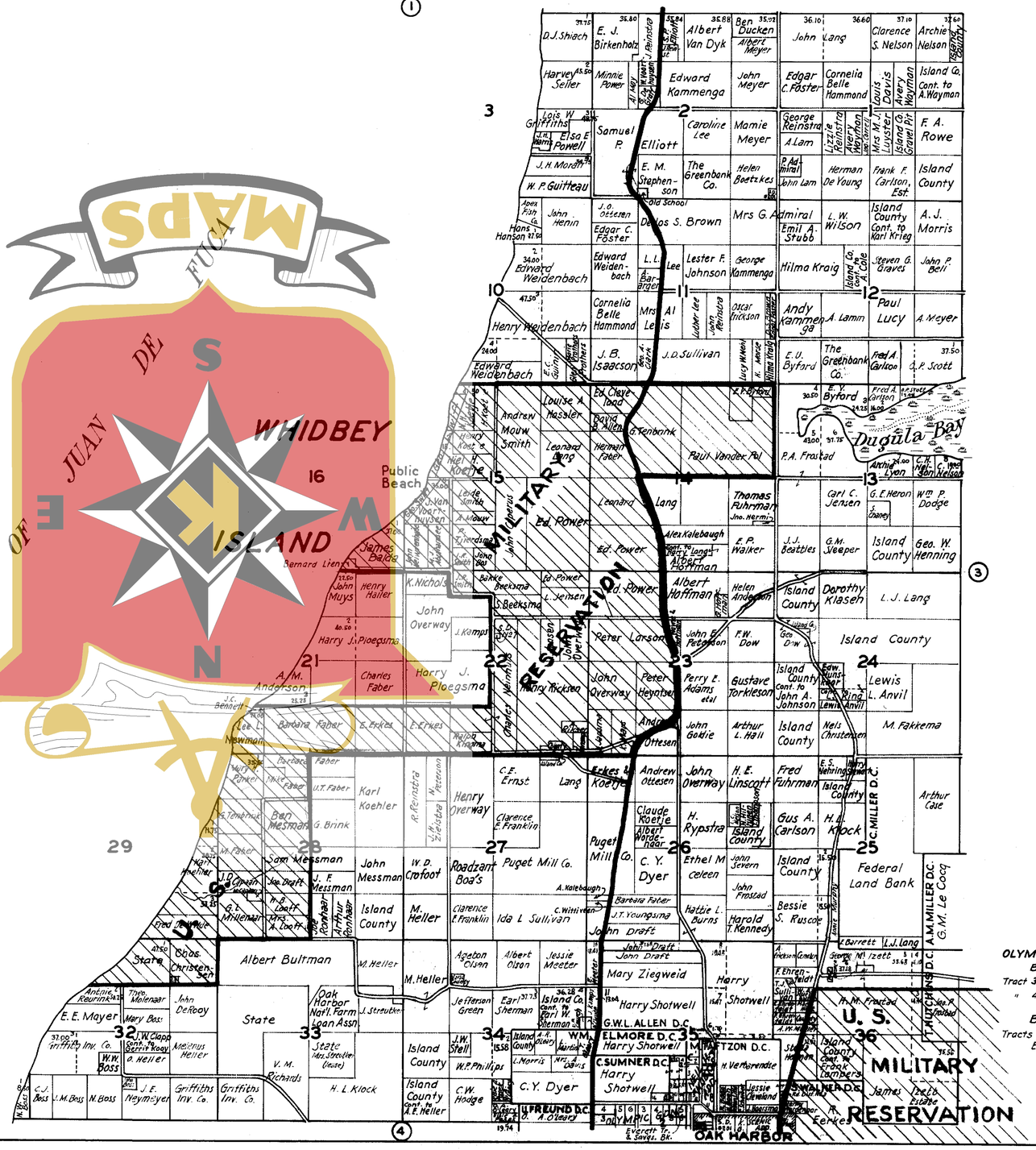

ATLAS OF ISLAND COUNTY, WASH.

T. 28 N. R. 3 E.

SCALE: 2" = 1 MILE KROLL MAP CO., INC. 814 - 2ND AVE BLDG SEATTLE, WASH. COPYRIGHT 1937 K. M. CO.

LEGEND
- County Road
- Trail
- Town Limits
- Gov. Lot No. & Acreage
- Section No.

MAXWELTON BEACH AND FARM TRACTS, UNRECORDED
- Tracts 1 to 5 - P. H. Mackie
- " 6 & 9 - D. T. Mackie
- Tract 10 - Langley State Bank
- " 11 - Robert E. Weeks
- " 12 - & 11, Mackie
- " 13 - Clarence Lang
- " 14 - P. H. Mackie
- " 15 - A. D. Campbell
- " 16 - D. T. Mackie
- " 17 - James Barron
- " 18 - Effie P. Chillcat
- Tracts 19 & 20 - Walter W. Smith
- " 21 & 22 - P. H. Mackie
- " 23 to 25 - P. H. Mackie
- Tract 26 - L. D. Dightman
- Tracts 27 & 28 - P. H. Mackie
- " 29 & 30 - L. V. Burley
- Tract 31 - James Francis
- " 32 - Mrs. G. A. Peterson
- Tracts 33 to 37 - P. H. Mackie
- Tract 38 - D. T. Mackie
- " 39 - Ora D. Babcock
- Tracts 40 & 41 - P. H. Mackie
- Tract 42 - Hazel Montgomery
- Tracts 43 & 44 - D. T. Mackie
- Tract 45 - M. L. Longfellow
- " 46 - P. H. Mackie
- " 47 - Anna Fiske

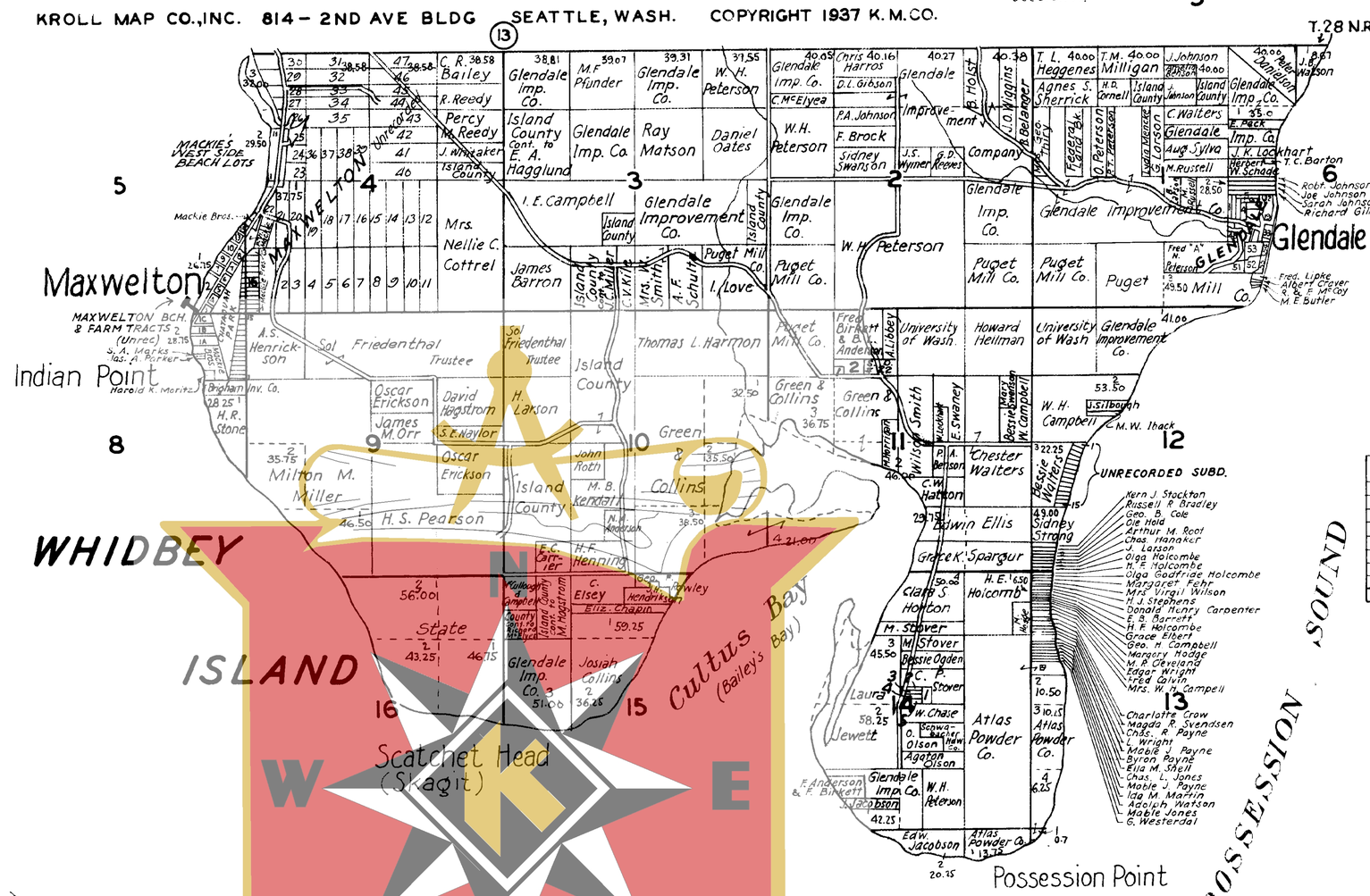

SMALL TRACT OWNERS	
SECTION 11	
1	Ingleside Social Club
2	Fulton Bryant
SECTION 14	
1	Chas. Boardman
2	Celia May Bell
3	Island County
4	H. C. Erickson
5	W. F. Boardman

ATLAS OF ISLAND COUNTY, WASH.

T. 29 N. R. 3 E.

SCALE: 2" = 1 MILE KROLL MAP CO., INC. 814 – 2ND AVE BLDG SEATTLE, WASH. COPYRIGHT 1937 K.M.CO.

13

LEGEND

County Road
Trail
Town Limits
Gov. Lot No. & Acreage
Section No.
Main Highway

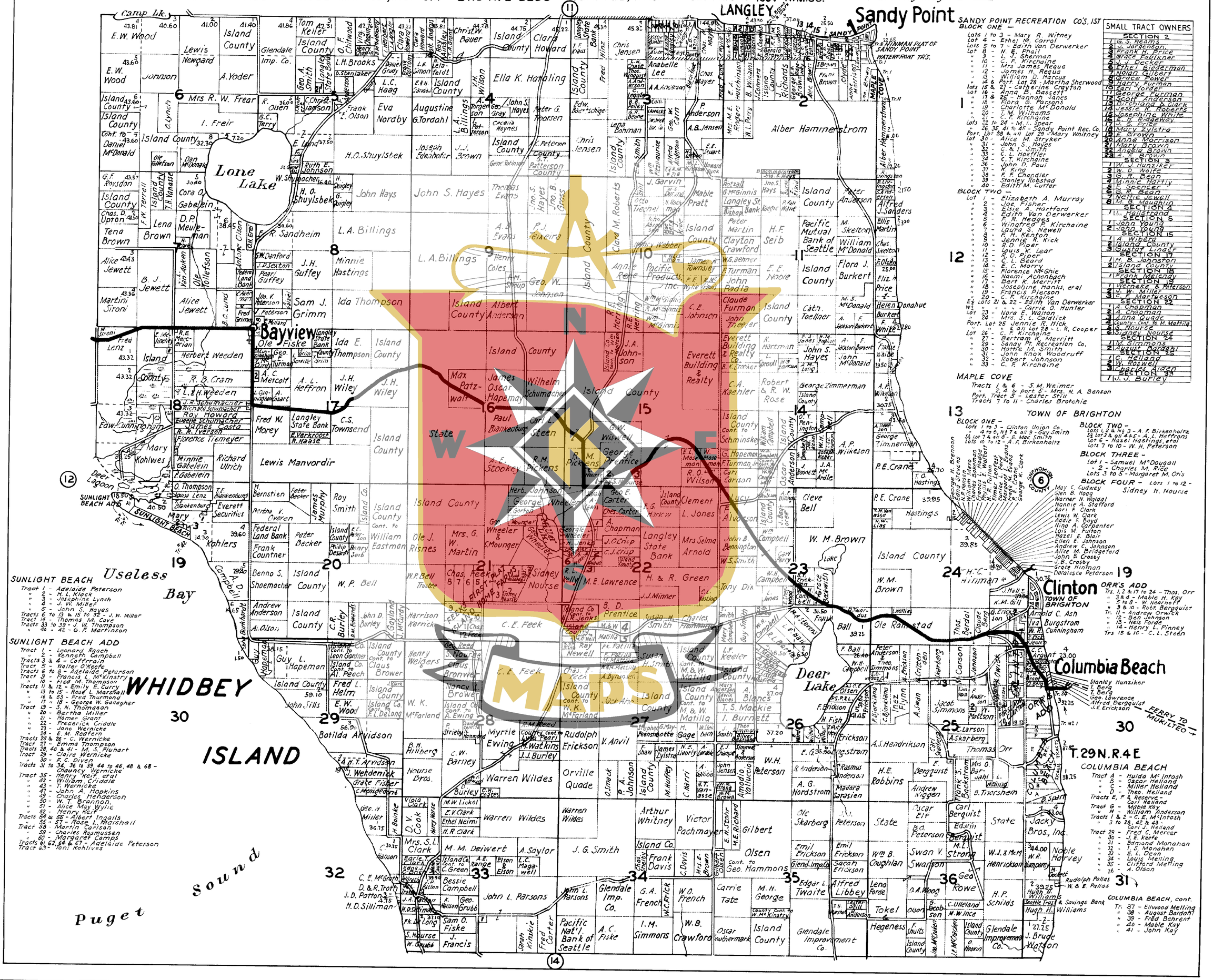

SANDY POINT RECREATION CO'S. 1ST

BLOCK ONE –
Lots 1 to 3 - Mary R. Witney
Lot 4 - Ethel M. Carroll
Lots 5 to 7 - Edith Van Derwerker
Lot 8 - N. E. Phall
" 9 - L. J. Sherman
" 10 - C. F. Kirchaine
" 11 - Mrs James Requa
" 12 - James H. Requa
" 13 - William D. Marcus
" 14 & Port. Lot 28 - Martha Sherwood
Lots 15 & 27 - Catherine Crayton
Lot 16 - Anna B. Bassett
" 17 & 25 - Hannah Janes
" 18 - Flora G. Parsons
" 19 - Charlotte Mc Donald
" 20 - T. M. Wilhams
" 21 - C. F. Kirchaine
Lots 22 to 24 - M. L. Spear
" 26, 35, 41 to 45 - Sandy Point Rec. Co.
Port. Lot 28 & all Lot 29 - Mary Whitney
Lot 30 - Alice M. Stryker
" 31 - John S. Hayes
" 32 - C. & L. Smith
" 33 - C. L. Hoeffler
" 34 - C. T. Kirchaine
" 36 - John D. Paul
" 37 - K. King
" 38 - F. F. Chandler
" 39 - Stanley Robstad
" 40 - Edith M. Cutter

BLOCK TWO –
Lot 1 - Elizabeth A. Murray
" 2 - Joe Fisher
" 3 - Elsie A. Hartford
" 4 - Edith Van Derwerker
" 5 - F. R. Hedges
" 6 - Winfred F. Kirchaine
" 7 - Laura S. Newell
" 8 - F. H. Kenton
" 9 - Jennie R. Kick
" 10 - R. D. Piper
" 11 - Louis K. Lear
" 12 - R. D. Piper
" 13 - C. L. Beard
" 14 - E. C. Morry
" 15 - Florence McGhie
" 16 - Naomi Achenbach
" 17 - Bert K. Merritt
" 18 - Josephine Hanks, et al
" 19 - Francis Pierson
" 20 - C. F. Kirchaine
E½ Lots 21 & 22 - Edith Van Derwerker
W½ " " " - Carrie O. Hunter
Lot 23 - Nora E. Warren
" 24 - Mrs. S. L. Caldick
Port. Lot 25 - Jennie R. Kick
" " & all Lot 28 - L. R. Cooper
Lot 26 - C. F. Kirchaine
" 27 - Bertram K. Merritt
" 29 - Sandy Pt. Recreation Co.
" 30 - Mattie M. Smith
" 31 - John Knox Woodruff
" 32 - Robert Johnson
" 33 - C. F. Kirchaine

MAPLE COVE
Tracts 1 & 6 - S. M. Weimer
" 2, 4 & port. 5 - Mrs. N. A. Benson
Port. Tract 5 - Lester Still
Tracts 7 to 11 - Charles Brotchie

TOWN OF BRIGHTON
BLOCK ONE –
Lots 1 to 3 - Clinton Union Co.
" 4 to 6, N½ 7 & all 9 - Guy Smith
SS Lot 7 & all 8 - E. Mac Smith
Lots 10 to 12 - A. F. Birkenholtz
BLOCK TWO –
Lots 1, 2 & 3 - A. F. Birkenholtz
SS Lot 3 & all 4 & 5 - A. L. Heffrons
Lot 6 - Hazel Hastings, et al
Lot 7 to 10 - W. H. Peterson
BLOCK THREE –
Lot 1 - Samuel McDougall
" 2 - Charles M. Rice
Lots 3 to 5 - Margaret M. Ohs
BLOCK FOUR – Lots 1 to 12 - Sidney N. Nourse

SUNLIGHT BEACH
Tract 1 - Adelaide Peterson
" 2 - H. L. Klack
" 3 - Josephine Lynch
" 4 - J. W. Miller
" 5 - John S. Hayes
Tracts 6 to 13 & 15 to 35 - J. W. Miller
Tract 14 - Thomas M. Cave
Tracts 33 to 39 - J. W. Thompson
" 40 " 42 - G. F. Martinson

SUNLIGHT BEACH ADD
Tract 1 - Leonard Raach
" 2 - Kenneth Campbell
Tracts 3 & 4 - Coffrain
Tract 5 - Walter O'Keefe
Tracts 6 to 8 - Adelaide Peterson
Tract 9 - Francis L. McKinstry
" 10 - Fred M. Thompson
Tracts 11 & 12 - Emily E. Curry
" 13 to 15 - Rose L. Marshall
" 16 & 63 - Fred Thurmond
" 17 " 18 - George W. Gallagher
Tract 19 - S. N. Thomason
" 20 - Bertha Miller
" 21 - Homer Grant
" 22 - Frederick Criddle
" 23 - Jane Wernicke
" 24 - E. M. Reafern
Tracts 25 & 26 - C. Wernicke
Tract 27 - Emma Thompson
Tracts 28, 40 & 41 - M. S. Fluhart
Tract 29 - Claire Wernicke
" 30 - F. C. Diven
Tracts 31 to 34, 36 to 39, 44 to 46, 48 & 68 - Chauncy Wernicke
Tract 35 - Henry Keif, et al
" 42 - William Criddle
" 43 - T. Wernicke
" 47 - John A. Hopkins
" 49 - Charles Henderson
" 50 - W. T. Brannon
" 51 - Alice May Wylie
" 52 - Henry Keif
Tracts 54 & 55 - Albert Ingalls
" 56 " 57 - Rose L. Marshall
Tract 58 - Martin Carlson
" 59 - Charles Rasmussen
" 60 - Margaret Camps
Tracts 61, 62, 64 & 67 - Adelaide Peterson
Tract 63 - Toni Kohlves

SMALL TRACT OWNERS
SECTION 2
1 G. S. Reams
2 J. Jorgenson
3 Frank H. Price
4 Grace Faulkner
5 V. J. Decker
6 Ethel Biederman
7 Nolan Gilbert
8 Grace Power
9 Harry Furman
10 Earl Yorder
11 George Furman
12 Scott Anderson
13 Birchland & Clark
14 Jessie R. Roberts
15 Josephine White
16 F. S. Ridgeway
17 Mary Zylstra
18 E. Brown
20 Anna Morrison
21 Mary Brown
22 Angela Brown
23 A. Brown
SECTION 3
1 W. J. Hunziker
2 W. D. Wolfe
3 G. R. Bean
4 Minnie Hartly
5 E. Spencer
6 G. R. Bean
7 Nettie Jewell
8 M. B. Houghton
SECTION 4
1 L. Hallstrand
SECTION 5
1 John Young
2 John Young
SECTION 15
1 A. Wiberg
2 Island County
3 Gustaf Linder
SECTION 17
1 H. B. Johnston
2 Island County
SECTION 18
1 Frank Melendy
SECTION 19
1 Wernecke & Paterson
2 J. W. Miller
3 C. F. Martueson
SECTION 22
1 A. Chapman
2 A. Chapman
3 Anna Quade
4 Island County, Cont. to M. Mattig
5 S. Nourse
6 Sidney Nourse
SECTION 24
1 W. Simmons
2 August Bardahl
SECTION 25
1 C. Helland
2 W. Rotwell
3 Charles Aiken
SECTION 35
1 J. J. Burley

ORR'S ADD
Trs. 1, 2 & 17 to 24 - Thos. Orr
" 3 & 4 - Mable H. Kay
" 5 to 8 - W. Nearhoff
" 9 & 10 - Robt. Bergquist
Tr. 11 - Andrew Orwick
" 12 - Ben Johnson
" 13 - Nels Forde
" 14 - Henry L. Pinney
Trs 15 & 16 - C. L. Steen

COLUMBIA BEACH
Tract A - Hulda Mc Intosh
" B - Oscar Helland
" C - Miller Helland
" D - Theo. Helland
Tracts E, F & Reserve - Carl Helland
Tract G - Mable Kay
" H - William Anderson
Tracts 1 & 2 - C. E. McIntosh
" 3 to 28, 42 & 43 - Carl J. Helland
Tract 29 - Fred C. Mercer
" 30 - J. E. Keefe
" 31 - Edmund Monahan
" 32 - I. S. Monahan
" 33 - E. L. Dean
" 34 - Louis Melling
" 35 - Clifford Melling
" 36 - A. Olson

COLUMBIA BEACH, cont.
Tr. 37 - Ellwood Melling
" 38 - August Bardahl
" 39 - Fred Behrent
" 40 - Mable Kay
" 41 - John Kay

ATLAS OF ISLAND COUNTY. WASH.

T. 30 N. R. 3 E.

SCALE: 2" = 1 MILE KROLL MAP CO., INC. 814 – 2ND AVE BLDG SEATTLE, WASH. COPYRIGHT 1937 K.M.CO.

LEGEND
- County Road
- Trail
- Town Limits
- Gov. Lot No. & Acreage
- Section No.

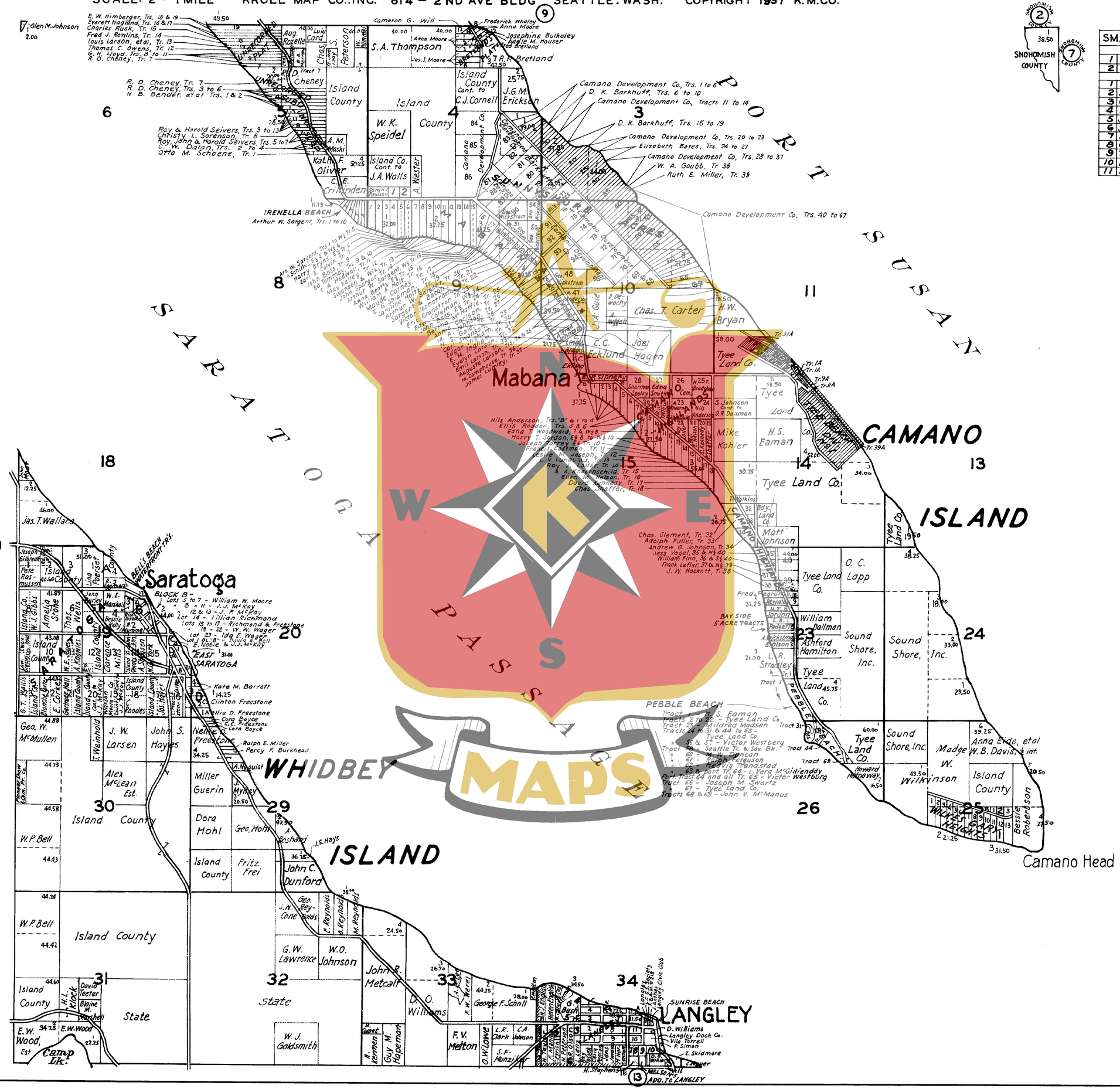

SMALL TRACT OWNERS	
SECTION 4	
1	A. Allensworth
2	Sarah J. Paul
SECTION 34	
1	H. English
2	S. H. Simson
3	G. Bush
4	Fannie Woodruff
5	J. Mackintosh
6	S. McDowell
7	Frank Brown
8	C. McWilliams
9	T. L. Brown
10	David Gunn
11	D. O. Williams

WKE MAPS

ATLAS OF ISLAND COUNTY, WASH.

T. 31 N. R. 2 E.

SCALE: 2" = 1 MILE KROLL MAP CO., INC. 814 – 2ND AVE BLDG SEATTLE, WASH. COPYRIGHT 1937 K.M.CO.

LEGEND
- County Road
- Trail
- Town Limits
- Gov. Lot No. & Acreage — 40.17
- Section No. — 5
- Main Highway

SMALL TRACT OWNERS	
SECTION 7	
1	E. F. Restine
2	Mrs. H. M. Race
3	Harry Fullington
SECTION 15	
1	Michiel Keating
2	Lester C. Skamfer
SECTION 14	
1	Sisters of Mercy
2	L. H. Douglas
3	L. H. Douglas
4	Harvey Kirsh
5	Unknown
6	Mettie Longcoy
SECTION 23	
1	George J. Pehling
2	Walter Bandermere

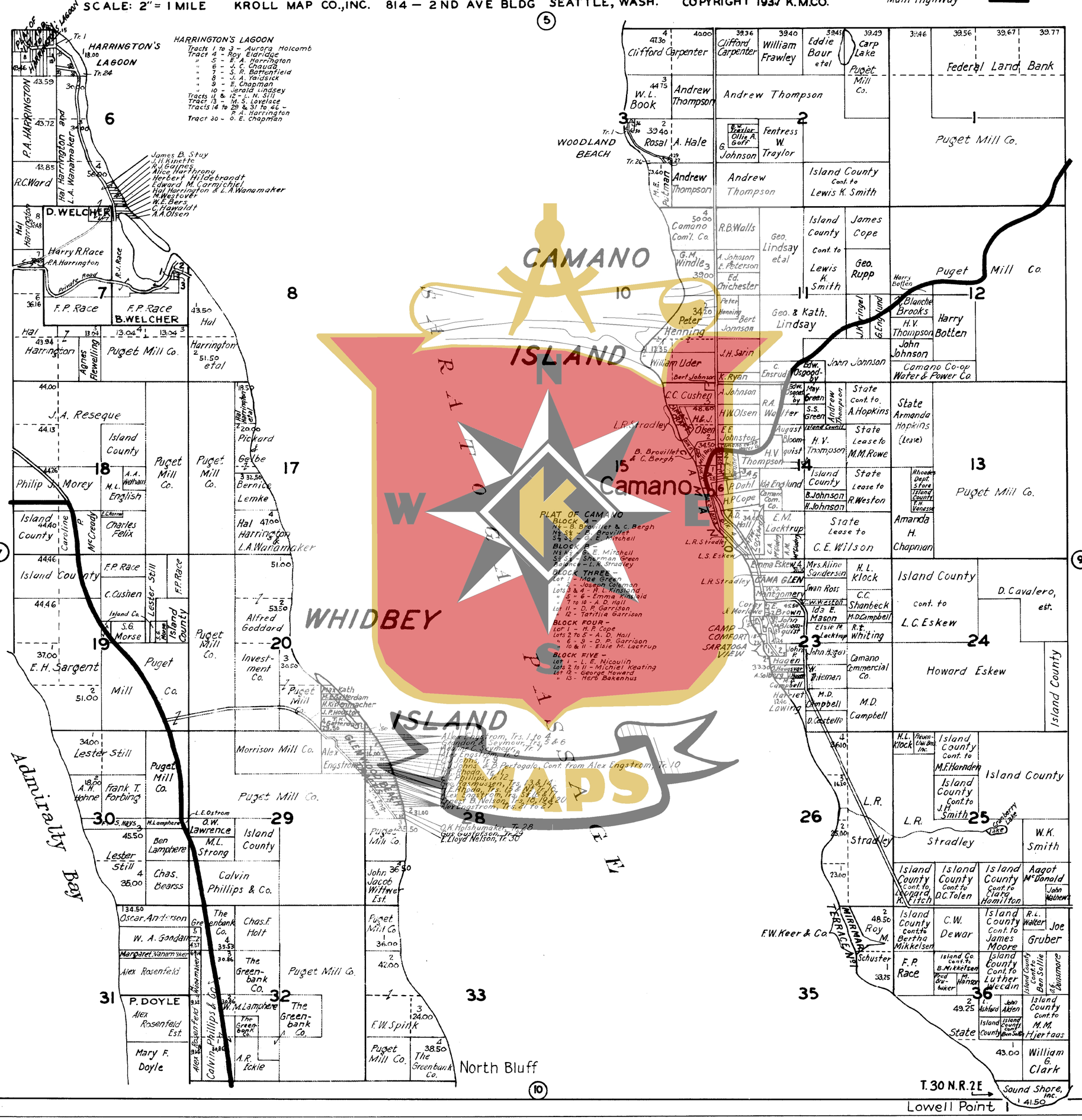
HARRINGTON'S LAGOON
Tracts 1 to 3 – Aurora Holcomb
Tract 4 – Roy Eldridge
" 5 – E. A. Harrington
" 6 – J. C. Chauda
" 7 – S. R. Battenfield
" 8 – J. A. Yardsick
" 9 – E. Chapman
" 10 – Jerald Lindsey
Tracts 11 & 12 – L. N. Sill
Tract 13 – M. S. Lovelace
Tracts 14 to 29 & 31 to 46 – P. A. Harrington
Tract 30 – O. E. Chapman
HARRINGTON'S LAGOON
P.A. HARRINGTON
R.C. Ward
Hal Harrington and L.A. Wanamaker
D. WELCHER
Harry R. Race
F.P. Race
B. WELCHER
Puget Mill Co.
J.A. Reseque
Island County
Philip J. Morey
English
Charles Felix
C. Cushen
S.G. Morse
E.H. Sargent
Lester Still
Frank T. Forbing
A.H. Hohne
Ben Lamphere
M.L. Strong
Chas. Bearss
Calvin Phillips & Co.
Oscar Anderson
W. A. Goodall
Alex Rosenfeld
P. DOYLE
Alex Rosenfeld Est.
Mary F. Doyle
Chas. F. Holt
The Greenbank Co.
Alfred Goddard
Investment Co.
Morrison Mill Co.
Pickard & Gelbe
Bernice Lemke
Hal Harrington & L.A. Wanamaker
Admiralty Bay
CAMANO ISLAND
WHIDBEY ISLAND
PUGET SOUND
Camano
PLAT OF CAMANO
BLOCK A –
BLOCK B –
BLOCK THREE –
BLOCK FOUR –
BLOCK FIVE –
CAMA GLEN
CAMP COMFORT
SARATOGA VIEW
WOODLAND BEACH
Clifford Carpenter
William Frawley
Eddie Baur etal
Carp Lake
Federal Land Bank
W.L. Book
Andrew Thompson
Rosal A. Hale
Fentress W. Traylor
Ollie A. Goff
G. Johnson
Island County Cont. to Lewis K. Smith
Camano Com'l. Co.
R.B. Walls
Geo. Lindsay etal
James Cope
Geo. Rupp
Ed. Chichester
Peter Henning
Bert Johnson
Geo. & Kath. Lindsay
Blanche Brooks
H.V. Thompson
Harry Botten
John Johnson
Camano Co-op Water & Power Co.
William Uder
J.H. Sarin
K. Ryan
C.C. Cushen
H.W. Olsen
E.E. Johnston
H.V. Thompson
State Cont. to A. Hopkins
State Armanda Hopkins (Lease)
State Lease to M.M. Rowe
State Lease to R. Weston
State Lease to C.E. Wilson
Amanda H. Chapman
Island County Cont. to L.C. Eskew
D. Cavalero, est.
Howard Eskew
H.L. Klock
C.C. Shanbeck
Ida E. Mason
Elsie M. Lacktrup
R.E. Whiting
Camano Commercial Co.
M.D. Campbell
Island County Cont. to M.F. Harnden
Island County Cont. to J.H. Smith
Island County
Stradley
W.K. Smith
Island County Cont. to Leonard Fitch
Island County Cont. to D.C. Tolen
Island County Cont. to Clara Hamilton
Aagot McDonald
C.W. Dewar
Island County Cont. to James Moore
Joe Gruber
F.P. Race
Island County Cont. to Luther Wecdin
Island County Cont. to M.M. Hjertaas
William G. Clark
Sound Shore, Inc.
Lowell Point
T. 30 N. R. 2 E.
North Bluff
MIRRAMAR TERRACE No. 1
F.W. Keer & Co.
Roy M. Schuster
Puget Mill Co.
Island County Cont. to Bertha Mikkelsen
Island Co. Cont. to B. Mikkelsen
Island County Cont. to Ben Sollie
Island County Cont. to Emma Eskew
Island County Cont. to Lewis K. Smith
Island County Cont. to Lewis K. Smith
Island County Cont. to Lewis K. Smith

ATLAS OF ISLAND COUNTY, WASH.

T. 31 N. R. 3 E.

SCALE: 2" = 1 MILE KROLL MAP CO., INC. 814 – 2ND AVE. BLDG. SEATTLE, WASH. COPYRIGHT 1937 K. M. CO.

6

LEGEND

County Road
Trail
Town Limits
Gov Lot No & Acreage — 40.17 3
Section No — 5
Main Highway

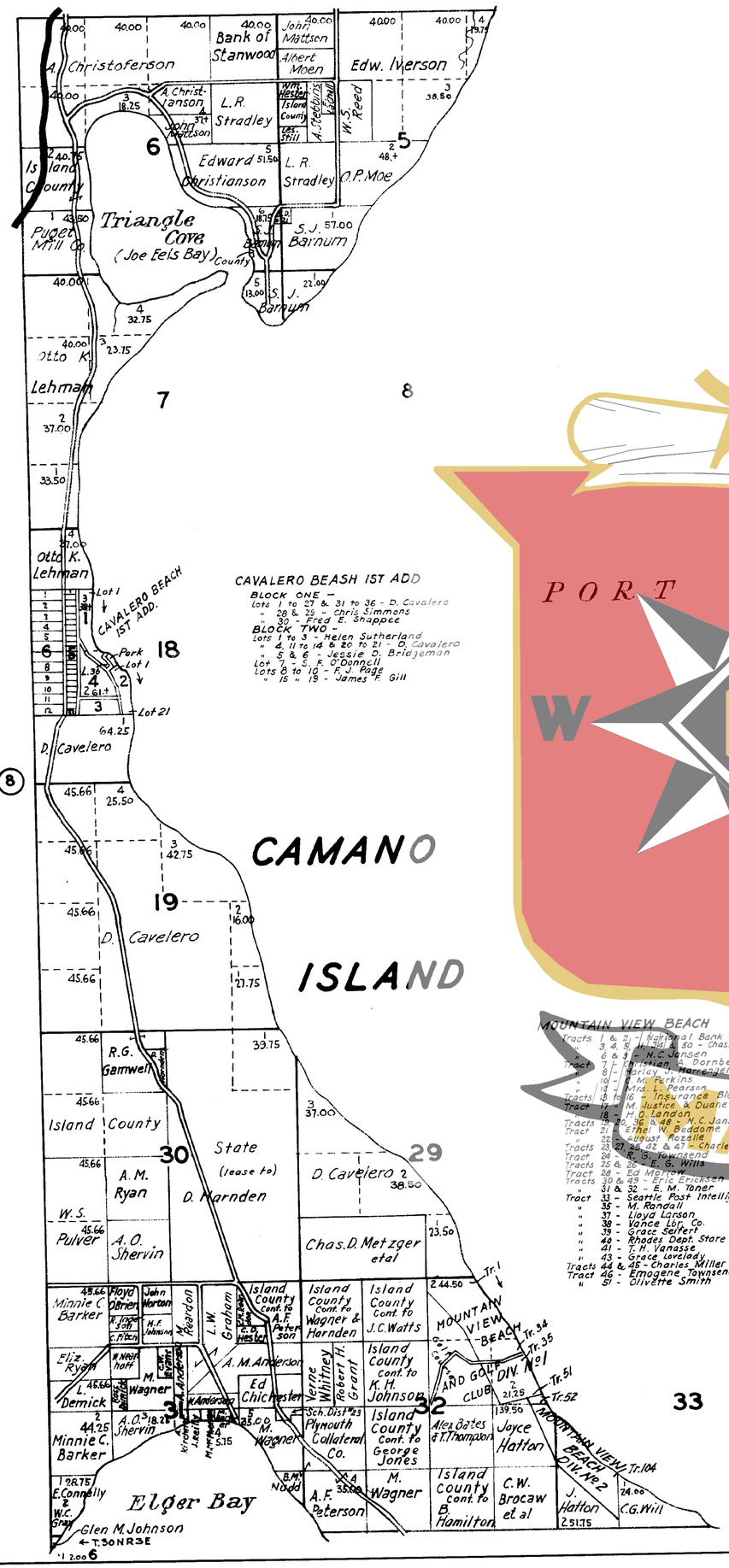

CAVALERO BEASH 1ST ADD

BLOCK ONE –
Lots 1 to 27 & 31 to 36 – D. Cavalero
" 28 & 29 – Chris Simmons
" 30 – Fred E. Shapoee
BLOCK TWO –
Lots 1 to 3 – Helen Sutherland
" 4, 11 to 14 & 20 to 21 – D. Cavalero
" 5 & 6 – Jessie D. Bridgeman
Lot 7 – S. F. O'Donnell
Lots 8 to 10 – F. J. Page
" 15 " 19 – James F. Gill

MOUNTAIN VIEW BEACH

Tracts 1 & 2 – National Bank of Commerce
" 3, 4, 5, 49 & 50 – Chas. S. Pederson
" 6 & 9 – N. C. Jansen
Tract 7 – Christian A. Dornberg
" 8 – Harley T. Harrenger
" 10 – C. M. Perkins
" 13 – Mrs. L. Pearson
Tracts 15 to 16 – Insurance Bldg Corp
Tract 17 – M. Justice & Duane Co.
" 18 – H. O. Landon
Tracts 19, 20, 36 & 48 – N. C. Jansen
Tract 21 – Ethel W. Beddome
" 22 – August Rozelle
Tracts 23, 24, 25, 42 & 47 – Charles R. Townsend
Tract 24 – R. G. Townsend
Tracts 25 & 26 – E. G. Wills
Tract 28 – Ed Mellow
Tracts 30 & 39 – Eric Ericksen
" 31 & 32 – E. M. Toner
Tract 33 – Seattle Post Intelligencer
" 35 – M. Randall
" 37 – Lloyd Larson
" 38 – Vance Lbr. Co.
" 39 – Grace Seifert
" 40 – Rhodes Dept. Store
" 41 – T. H. Vanasse
" 43 – Grace Lovelady
Tracts 44 & 45 – Charles Miller
Tract 46 – Emogene Townsend
" 51 – Olivette Smith

MOUNTAIN VIEW BEACH No 2, UNRE.

Tracts 55 to 60 – G. Washburn
" 61 " 63 – R. Brougham
" 64 " N½ 67 – Koblitz
S½ Tract 67 to 73 – Carl R. Sorenson

11

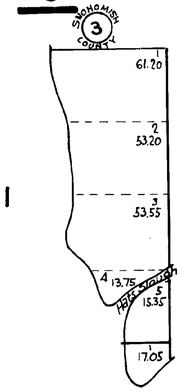

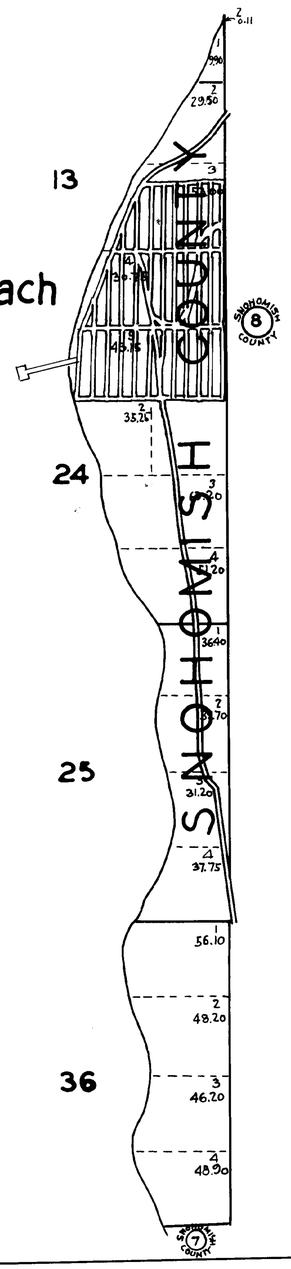

12

13

24

25

36