INDEX

ATLAS OF JEFFERSON COUNTY

PUBLISHED BY
KROLL MAP COMPANY, INCORPORATED
413 MEHLHORN BUILDING
SEATTLE

THE MAP HOUSE OF THE PACIFIC NORTHWEST



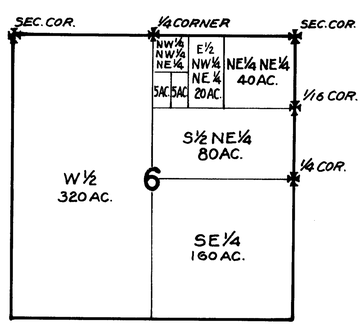

SUBDIVISION OF A SECTION

INDEX TO TOWNS

NAME	SEC.	TWP.	RG.	PG.
BRINNON	2	25	2W	11
CENTER	9	28	1W	7
CHIMACUM	14	29	1W	8
CLEARWATER	30	24	12W	22
DABOB	4	27	1W	6
DUCKABUSH	21	25	2W	11
ELK PARK	1	24	11W	20
EVERGREEN	17	24	11W	20
HOH	21	26	13W	28
JUNCTION CITY	13	29	2W	15
LELAND	25	28	2W	14
NORDLAND	8	29	1E	3
PINS	7	26	12W	24
PORT HADLOCK	1	29	1W	8
PORT LUDLOW	9	28	1E	2
PORT TOWNSEND	3	30	1W	9
QUEETS	27	24	12W	22
SHINE	33	28	1E	22
SPRUCE	36	27	11W	21
WOODMAN	8	29	1W	8

INSTRUCTIONS FOR THE USE OF ATLAS

TO LOCATE A PIECE OF PROPERTY FROM A GIVEN LEGAL DESCRIPTION, PROCEED AS FOLLOWS: THE PROPERTY TO BE LOCATED, FOR EXAMPLE, IS DESCRIBED AS THE SE¼ OF SECTION 6 IN TOWNSHIP 26 NORTH, RANGE 12 WEST. BY REFERENCE TO THE INDEX YOU FIND THE TOWNSHIP NUMBERS LISTED ALONG THE SIDES, AND THE RANGE NUMBERS ALONG THE TOP AND BOTTOM OF THE CONVENIENT SMALL SCALE INDEX MAP. BY FINDING TOWNSHIP 26 NORTH ON THE SIDE AND TRACING HORIZONTALLY ACROSS THE MAP TO A POINT WHERE THE INTERSECTION WITH THE RANGE 12 WEST COLUMN OCCURS, YOU FIND THE PAGE NUMBER 24 GIVEN. ON PAGE 24 THE SECTIONS ARE ALL SHOWN WITH PROPER DIVISIONS OF PROPERTY AND THE CORRESPONDING OWNERSHIP FOR TOWNSHIP 26 NORTH, RANGE 12 WEST.

IN THE EVENT OF EXTREMELY SMALL TRACTS, WHERE IT IS PRACTICALLY IMPOSSIBLE TO LETTER THE OWNERSHIP IN THE TRACT, NUMBERS ARE SUBSTITUTED FOR THE NAMES. CORRESPONDING NUMBERS ARE THEN PROVIDED IN A PANEL ON THE RIGHT MARGIN OF THE PAGE. THESE ARE FOLLOWED BY THE PROPER OWNERSHIPS OF THE RESPECTIVE PROPERTIES.

THE NUMBERS OF THE PAGES ADJACENT TO AN ATLAS SHEET ARE INDICATED IN SMALL CIRCLES DESCRIBED ON EACH SIDE OF A TOWNSHIP.

MADS

KROLL'S ATLAS OF JEFFERSON KITSAP COUNTY, WASH.

T. 27 N. R. 1 E.

SCALE 2" = 1 MILE — KROLL MAP CO. 413-14-15 MEHLHORN BLDG. SEATTLE

Jefferson Corr. Aug. 1928 — Kitsap Corr. Aug. 1926

LEGEND

County Roads, Railway Steam, Elect, Trail, Town Limits, Tract, Main Highways, School, Church, Cemetery, Gov. Lot No., Section No.

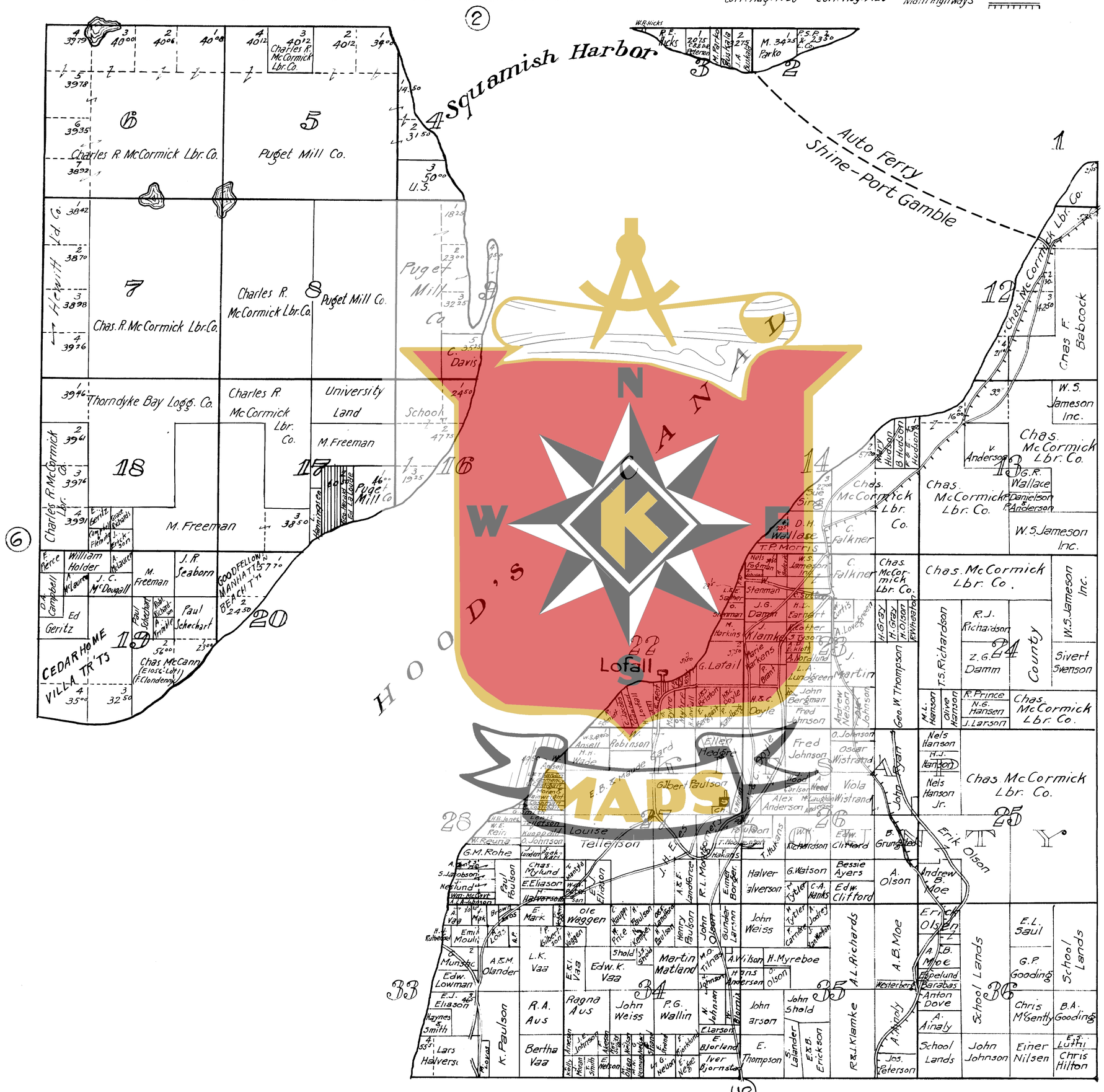
Squamish Harbor
Auto Ferry Shine-Port Gamble
Charles R. McCormick Lbr. Co.
Puget Mill Co.
Chas. R. McCormick Lbr. Co.
Thorndyke Bay Logg. Co.
University Land
M. Freeman
J. R. Seaborn
Paul Schechart
Chas McCann
CEDARHOME VILLA TR'TS
GOODFELLOW MANHATTAN BEACH TR'TS
Lofall
Chas. McCormick Lbr. Co.
Chas F. Babcock
W. S. Jameson Inc.
Chas. McCormick Lbr. Co.
Sivert Svenson
Chas. McCormick Lbr. Co.
Erik Olson
Andrew B. Moe
School Lands
E. L. Saul
G. P. Gooding
Chris McGently
B. A. Gooding
Einer Nilsen
Chris Hilton
John Johnson
Lars Halversen
K. Paulson
R. A. Aus
Bertha Vaa
Ragna Aus
John Weiss
P. G. Wallin
Edw. K. Vaa
Martin Matland
A. L. Richards
R. & I. Klamke
Fred Johnson
Gilbert Paulson
Louise Tellefson
Ellen Hedges
Viola Wistrand
Oscar Wistrand
Geo. W. Thompson
Chas. McCormick Lbr. Co.
Nels Hanson
Nels Hanson Jr.
Chas. McCormick Lbr. Co.
Puget Mill Co.
C. Davis
School
Charles R. McCormick Lbr. Co.
Chas. R. McCormick Lbr. Co.
Charles R. McCormick Lbr. Co.
Puget Mill Co.
Chas. McCormick Lbr. Co.
Chas. McCormick Lbr. Co.
Chas. McCormick Lbr. Co.
W. S. Jameson Inc.
Chas. McCormick Lbr. Co.
Chas. McCormick Lbr. Co.
Chas. McCormick Lbr. Co.
W. S. Jameson Inc.
County
Chas. McCormick Lbr. Co.
Chas. McCormick Lbr. Co.
Chas. McCormick Lbr. Co.

KROLL'S ATLAS OF JEFFERSON KITSAP COUNTY, WASH.

T. 28 N. R 1 E.

SCALE 2" = 1 MILE KROLL MAP CO. 413-14-15 MEHLHORN BLDG SEATTLE

Jefferson Corr. Aug. 1928 Kitsap County – Corr. Aug. 1926

LEGEND

County Road
Railway Steam
Electric
Trail
Town Limits
River
School
Church
Cemetery
Gov. Lot No.
Section No.

2
21

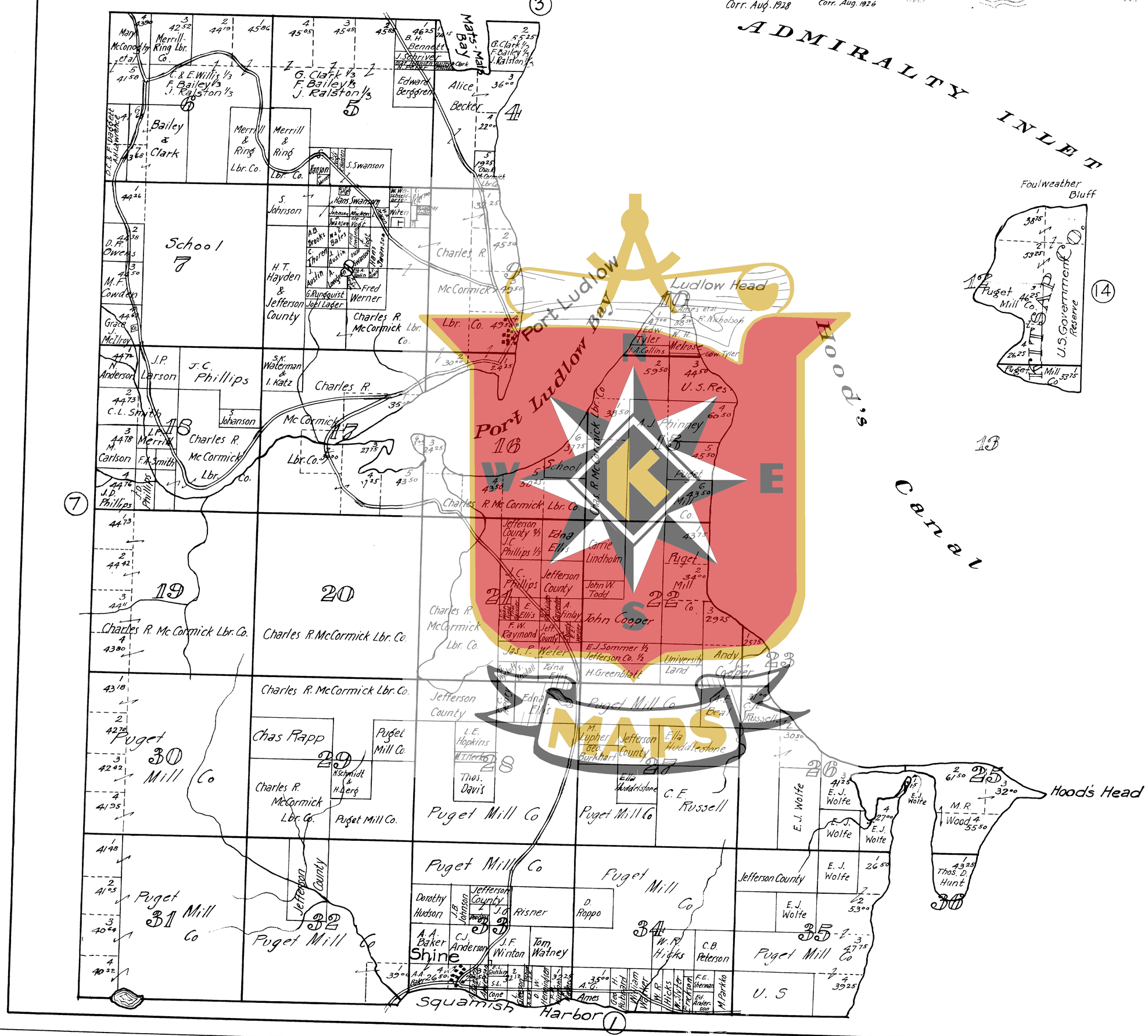

KROLL'S ATLAS OF JEFFERSON COUNTY, WASH.

T. 29 N. R 1 E.

SCALE 2" = 1 MILE KROLL MAP CO., 413-14-15 MEHLHORN BLDG. SEATTLE *Corrected August 1928*

LEGEND

County Road		School	S
Railway Steam		Church	Ch
" Elect		Cemetery	Cem
Trail		Gov. Lot No	1
Town Limits		Section No	24
River			

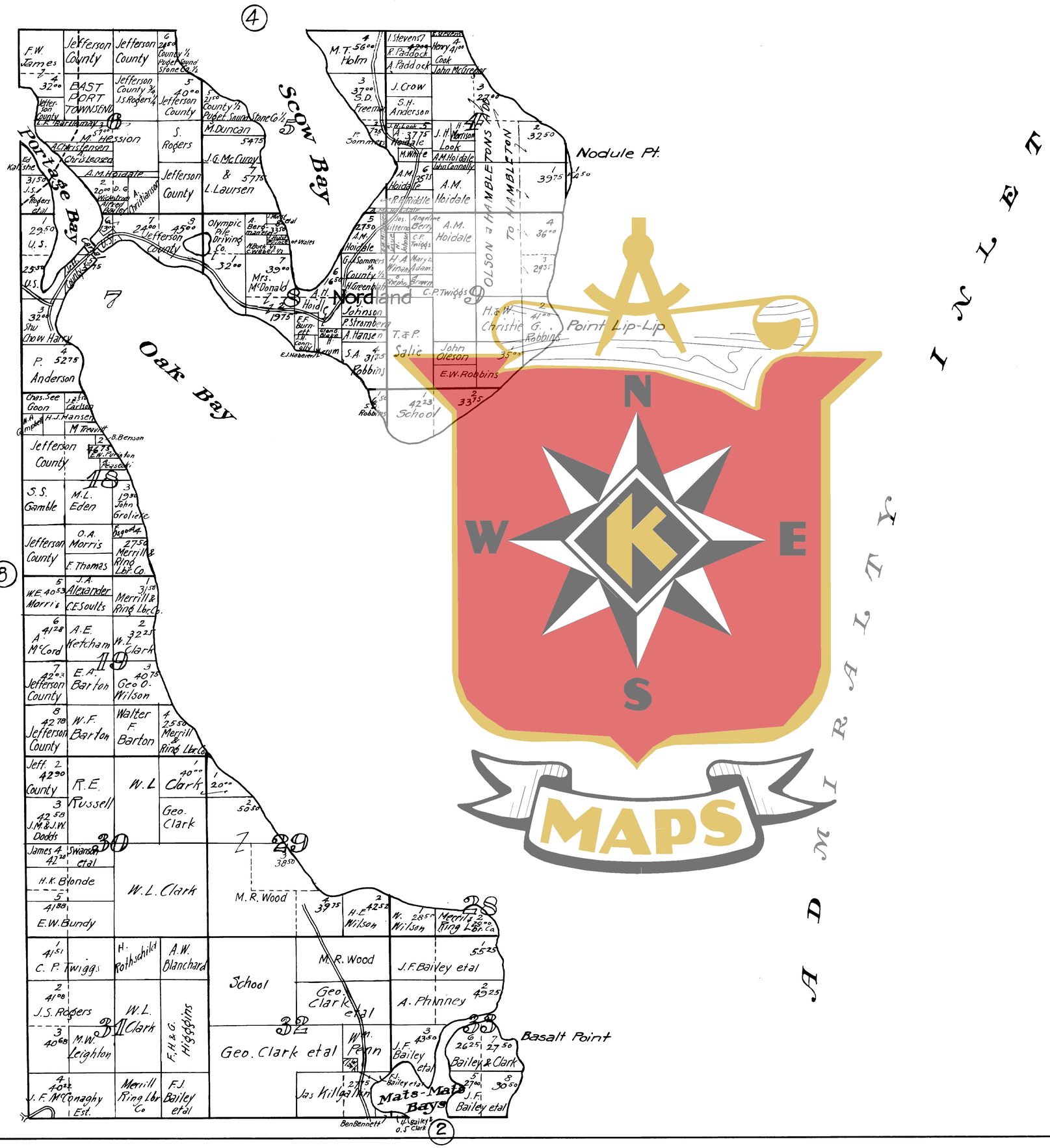

KWS MAPS

KROLL'S ATLAS OF JEFFERSON COUNTY, WASH.

T. 30 N. R 1 E.

SCALE 2" = 1 MILE KROLL MAP CO., 413-14-15 MEHLHORN BLDG. SEATTLE *Corrected August 1928*

LEGEND

County Road		School	S
Railway - Steam		Church	Ch
" - Elect		Cemetery	Cem
Trail		Gov. Lot No.	3
Town Limits		Section No.	40 / 24
River			

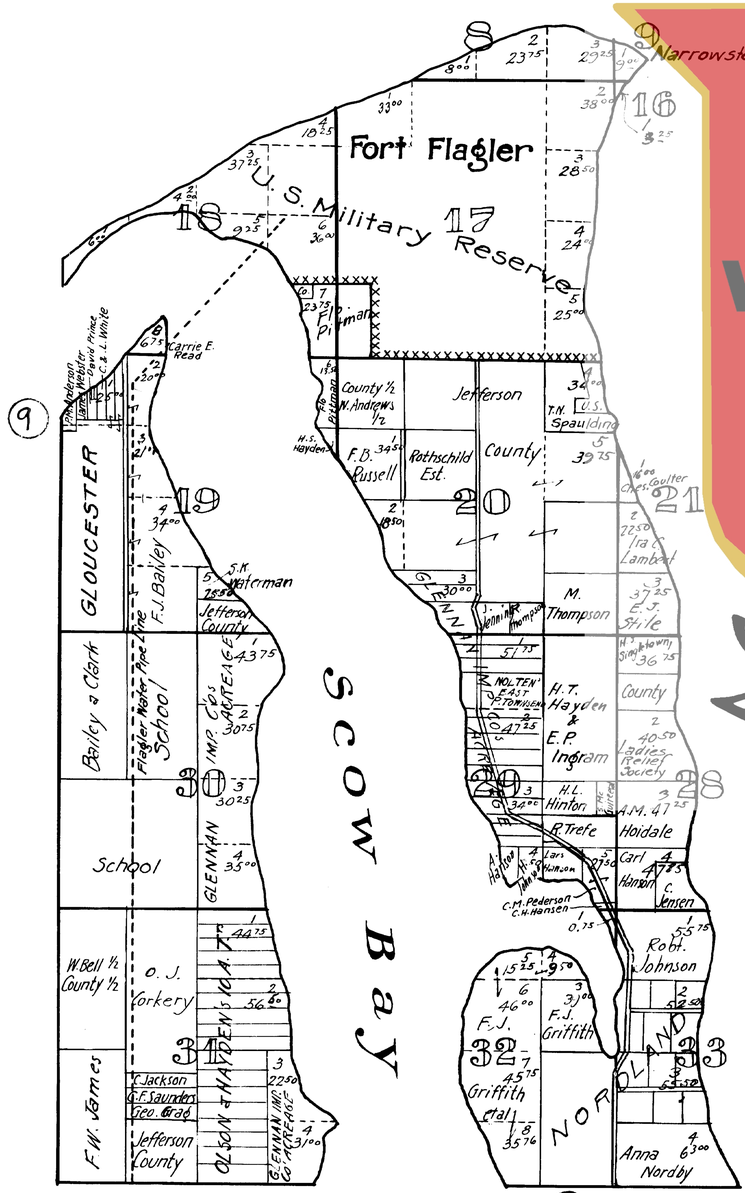

KROLL'S ATLAS OF JEFFERSON KITSAP COUNTY, WASH.

T. 26 N. R 1 W

SCALE 2" = 1 MILE KROLL MAP CO., 413-14-15 MEHLHORN BLDG., SEATTLE

LEGEND

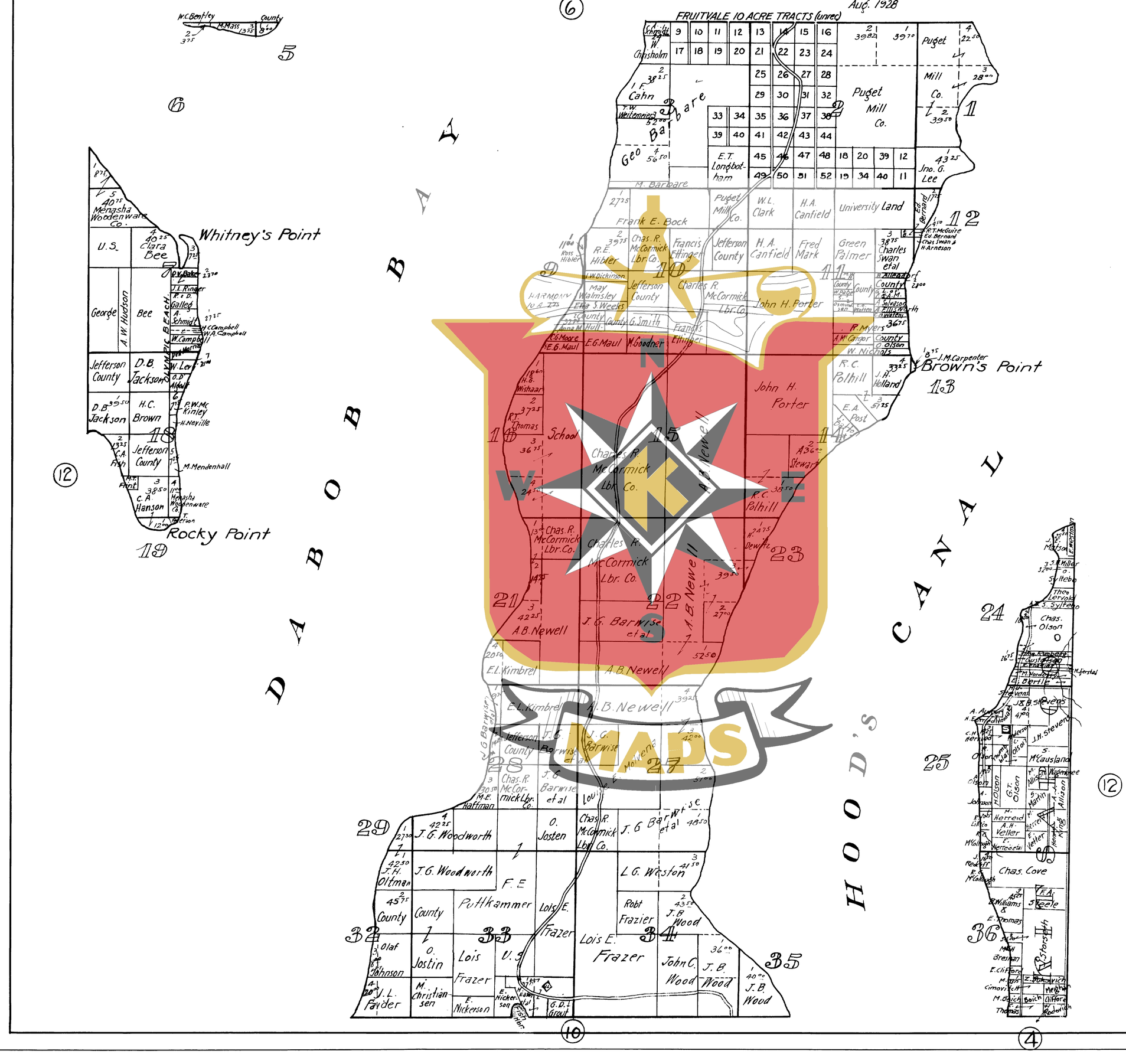
Kitsap Co. Nov. 1922
Jefferson Co. Aug. 1928
FRUITVALE 10 ACRE TRACTS (unrec)
Puget Mill Co.
Whitney's Point
Browns Point
Rocky Point
DABOB BAY
HOOD'S CANAL
Frank E. Bock
University Land
Jefferson County
Charles R. McCormick Lbr. Co.
John H. Porter
A.B. Newell
J.G. Barwise et al
J.G. Woodworth
L.G. Weston
Lois E. Frazer
Chas. Olson
Chas. Cove
Stevens
McCausland
Herreid
Veller
Olson
Johnson
Martin
Nelson
Williams
Thomas
Stoneham
Miller
Sylteba
Theo Lervold
Gustafson
Kimball
Verdeyen
Oertle
Chas. Kimball
Boich
Cliffore
Rodovich
Cimovich
Meighan
Bremen
Eastman
Steele
Fish
Hartman
Nickerson
Grout
Olaf Johnson
J.L. Fayder
M. Christiansen
O. Jostin
Lois Frazer
U.S.
Putkammer
F.E.
Robt Frazer
J.B. Wood
John C. Wood
J.B. Wood
J.H. Oltman
County
Mengasha Woodenware Co.
U.S.
Clara Bee
Bee
A.W. Hudson
Jefferson County
D.B. Jackson
H.C. Brown
C.A. Hanson
Jefferson County
Jno. G. Lee
Ed. Bernard
Charles Swan et al
Green Palmer
Fred Mark
H.A. Canfield
W.L. Clark
Puget Mill Co.
Mill Co.
Puget
Geo. Barbare
E.T. Longbotham
M. Barbare
Chas. R. McCormick Lbr. Co.
Francis Ettinger
Jefferson County
May Walmsley
Ella S. Weeks
Anna M. Hull
E.G. Maul
W. Goodner
R.C. Polhill
J.H. Holland
E.A. Post
A.M. Stewart
School
R.T. Thomas
H.B. Wishaar
E.L. Kimbrel
Chas. R. McCormick Lbr. Co.
Louise
O. Josten
M.E. Hartman
G.D. Grout
E. Nickerson
Lois Frazer
Robt Frazer
J.B. Wood
John C. Wood
J.B. Wood
J.B. Wood
Chas. Olson
Chas. Cove
Stevens
McCausland
Herreid
Veller
Olson
Martin
Nelson
Williams
Thomas
Steele
Stoneham
Miller
Sylteba
Theo Lervold
Gustafson
Kimball
Verdeyen
Oertle
Chas. Kimball
Boich
Cliffore
Rodovich
Cimovich
Meighan
Bremen
Eastman
Fish
Hartman
Nickerson
Grout
Olaf Johnson
J.L. Fayder
M. Christiansen
O. Jostin
Lois Frazer
U.S.
Putkammer
F.E.
Robt Frazer
J.B. Wood
John C. Wood
J.B

KROLL'S ATLAS OF JEFFERSON COUNTY, WASH.

T. 27 N. R 1 W.

SCALE 2" = 1 MILE KROLL MAP CO. 413-14-15 MEHLHORN BLDG. SEATTLE Corrected August 1928

LEGEND

County Road
Railway - Steam
- Elect
Trail
Town Limits
River
School
Church
Cemetery
Gov. Lot No.
Section No.

6

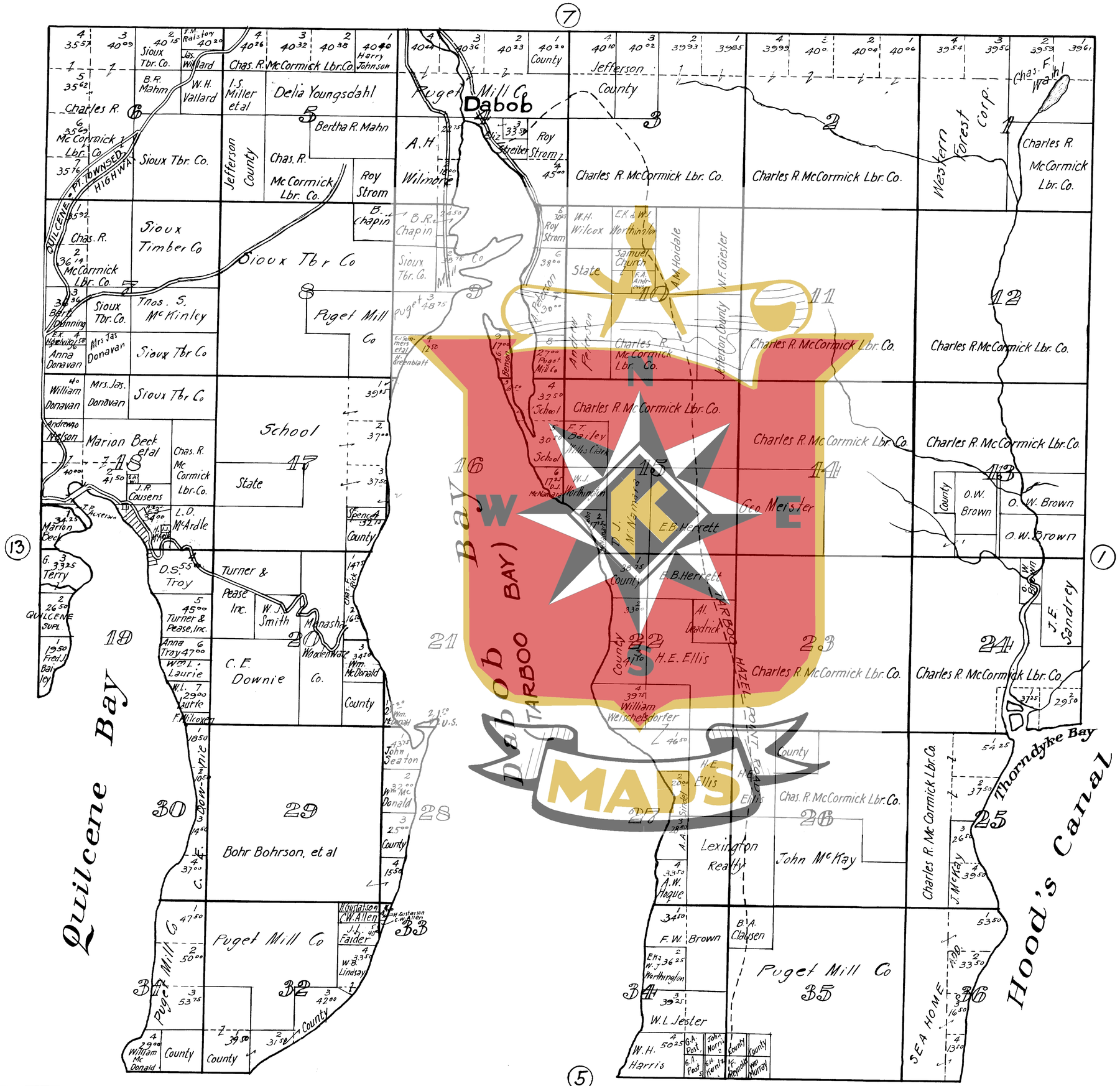

KROLL'S ATLAS OF JEFFERSON COUNTY, WASH.

T. 28 N. R 1 W.

SCALE 2" — 1 MILE

KROLL MAP CO., 413-14-15 MEHLHORN BLDG., SEATTLE

Corrected August 1928

LEGEND

County Road
Railway - Steam
- Elect
Trail
Town Limits
River
School
Church
Cemetery
Gov. Lot No.
Section No.

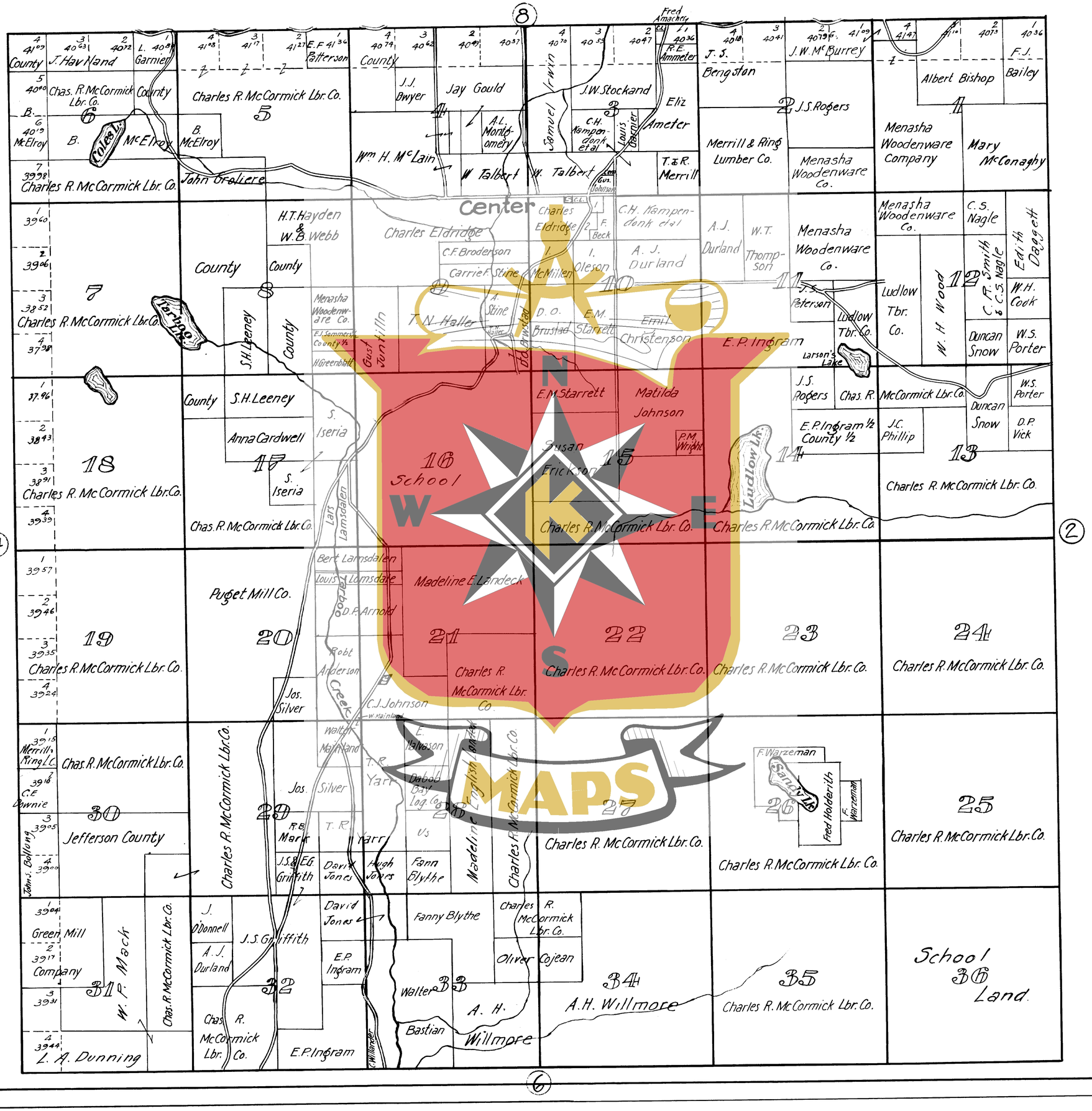

KROLL'S ATLAS OF JEFFERSON COUNTY, WASH.

T. 29 N. R 1 W

SCALE 2" = 1 MILE KROLL MAP CO. 413-14-15 MEHLHORN BLDG. SEATTLE Corrected Aug. 1928

8

LEGEND

County Road
Railway Steam
" Elect
Trail
Town Limits
River
School
Church
Cemetery
Gov. Lot No.
Section No.

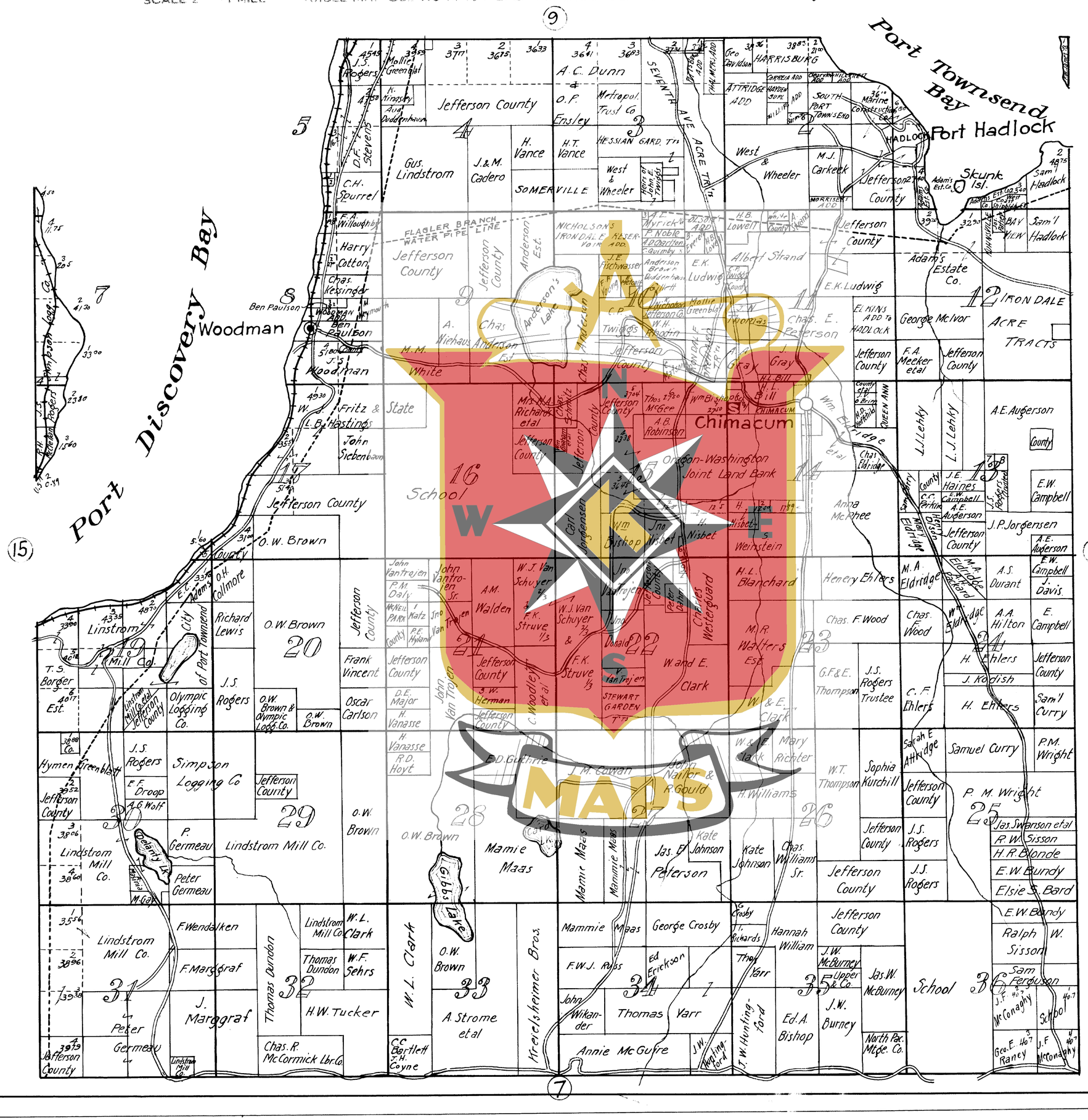
Port Townsend Bay
Port Discovery Bay
Port Hadlock
Skunk Isl.
Woodman
Chimacum
Oregon-Washington Joint Land Bank
Jefferson County
Lindstrom Mill Co.
Olympic Logging Co.
Simpson Logging Co
School
Gibbs Lake
Anderson's Lake
City of Port Townsend
Adams Estate Co.
IRONDALE ACRE TRACTS
HARRISBURG
SOUTH PORT TOWNSEND
HADLOCK
SOMERVILLE
HESSIAN GARD. TR.
SEVENTH AVE. ACRE TRACTS
FLAGLER BRANCH WATER PIPE LINE
NICHOLSON'S IRONDALE
STEWART GARDEN TR.
Mamie Maas
Mamie Maas
Kate Johnson
Jas. E. Peterson
Chas. Williams Sr.
Jas. W. McBurney
Ed. A. Bishop
Annie McGuire
Thomas Yarr
George Crosby
Kreielsheimer Bros.
A. Strome et al
W. L. Clark
Thomas Dundon
Chas. R. McCormick Lbr. Co.
H. W. Tucker
J. Marggraf
Peter Germeau
Lindstrom Mill Co.
Hymen Greenblatt
Jefferson County
J. S. Rogers
E. F. Droop
A. G. Wolf
P. Germeau
Lindstrom Mill Co.
Peter Germeau
F. Wendelken
F. Marggraf
Lindstrom Mill Co.
W. L. Clark
W. F. Sehrs
Thomas Dundon
Lindstrom Mill Co.
O. W. Brown
Frank Vincent
Oscar Carlson
O. W. Brown & Olympic Logg. Co.
O. W. Brown
Richard Lewis
O. H. Collmore
O. W. Brown
Linstrom
T. S. Borger Est.
Mill Co.
J. S. Rogers
Ben Paulson
Harry Cotton
Chas. Kessinger
Gus. Lindstrom
J. & M. Cadero
H. Vance
H. T. Vance
A. C. Dunn
O. F. Ensley
Metropol. Trust Co.
D. F. Stevens
C. H. Spurrel
Mollie Greenblatt
J. S. Rogers
Jefferson County
Anderson Est.
Chas. Anderson
A. Michaus Andresen Est.
M. M. White
Fritz & State
L. B. Hastings
John Siebenbaum
O. W. Brown
John Van Trojen
P. M. Daly
Walden
W. J. Van Schuyver
F. K. Struve
W. and E. Clark
Donald
Charles Westerguard
H. L. Blanchard
M. R. Walters Est.
Henery Ehlers
Chas. F. Wood
M. A. Eldridge
Chas. F. Wood
A. A. Hilton
E. Campbell
H. Ehlers
J. Kodish
C. F. Ehlers
H. Ehlers
Jefferson County
Sam'l Curry
Samuel Curry
P. M. Wright
Sophia Kurchill
W. T. Thompson
G. F. & E. Thompson
J. S. Rogers Trustee
Mary Richter
H. Williams
W. & E. Clark
D. D. Guthrie
J. M. Cowan
John Naylor & R. Gould
Jas. Swanson et al
R. W. Sisson
H. R. Blonde
E. W. Bundy
Elsie S. Bard
Ralph W. Sisson
Sam Ferguson
J. F. McConaghy
Geo. E. Raney
J. F. McConaghy
North Pac. Mtge. Co.
Hannah William
Thos. Yarr
J. W. Huntingford
Ed. Erickson
F. W. J. Russ
John Wikander
Annie McGuire
J. W. Huntingford
C. C. Bartlett
Z. H. Coyne
Lindstrom Mill Co.
Peter Germeau
Jefferson County
Ben Paulson
Woodman
Chas. Kessinger
Harry Cotton
Chas. Anderson
Chas. E. Peterson
Wm. Eldridge
Chas. Eldridge
Anna McPhee
Wm. Bishop
Jno. Nisbet
Nisbet
Wm. Bishop
Jno. Van Trojen
Peter Dahl
Donald
Van Trojen
Stewart Garden
Jno. Van Trojen
Jno. Van Trojen
Jefferson County
Jefferson County
Jefferson County

KROLL'S ATLAS OF JEFFERSON COUNTY, WASH.

T. 30 N. R 1 W.

SCALE 2" = 1 MILE

KROLL MAP CO. 413-14-15 MEHLHORN BLDG. SEATTLE

Corrected Aug. 1928

LEGEND

County Road
Railway Steam
Elect
Trail
Town Limits
River
School
Church
Cemetery
Gov. Lot No.
Section No.

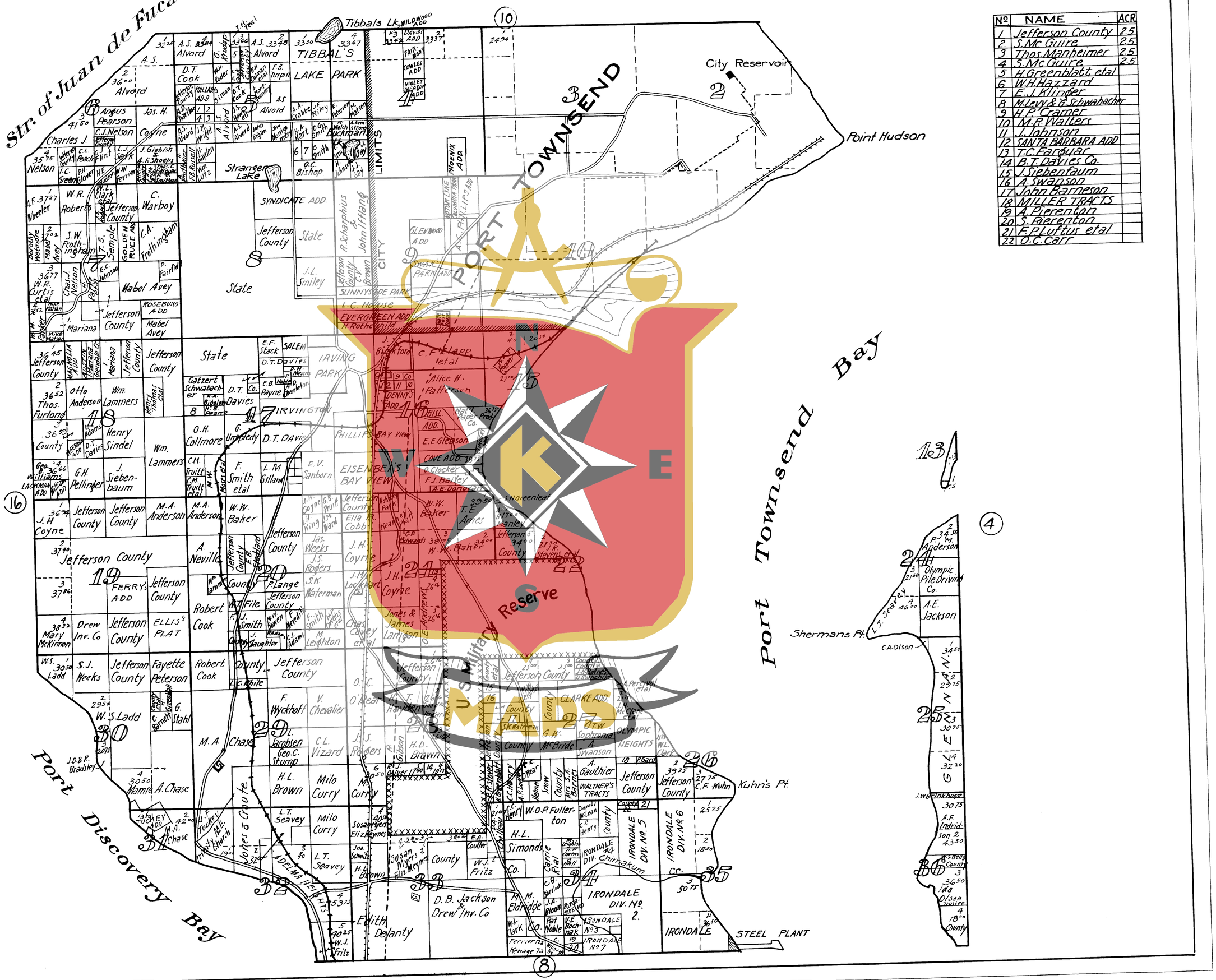

No.	NAME	ACR
1	Jefferson County	2.5
2	S. Mc Guire	2.5
3	Thos. Manheimer	2.5
4	S. Mc Guire	2.5
5	H. Greenblatt et al	
6	W.H. Hazzard	
7	E.J. Klinger	
8	M. Levy & T. Schwabacher	
9	H.P. Cramer	
10	M.R. Walters	
11	J. Johnson	
12	SANTA BARBARA ADD.	
13	T.C. Farquar	
14	B.T. Davies Co.	
15	J. Siebentaum	
16	A. Swanson	
17	John Barneson	
18	MILLER TRACTS	
19	A. Pierenton	
20	S. Pierenton	
21	F.P. Luftus et al	
22	O.C. Carr	

KROLL'S ATLAS OF JEFFERSON COUNTY, WASH.

T. 25 N. R 1 W

SCALE 2" = 1 MILE KROLL MAP CO. 413-14-15 MEHLHORN BLDG., SEATTLE Corrected August 1928

LEGEND

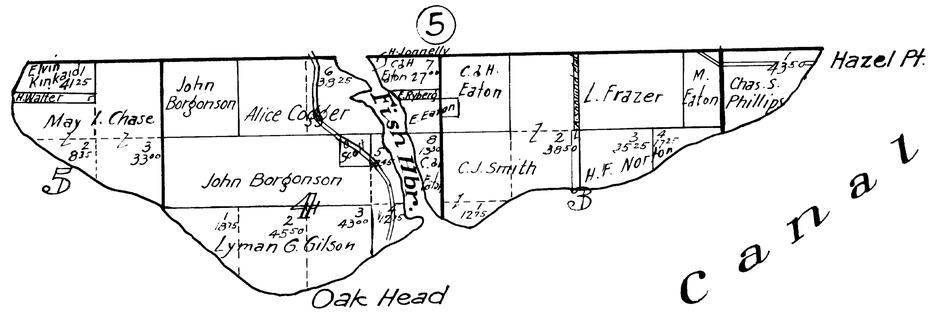

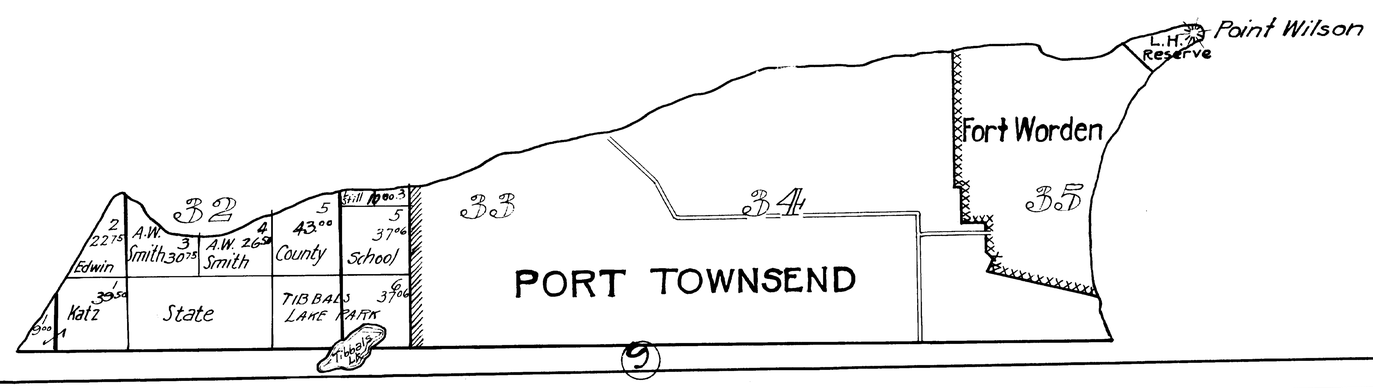

Hood's Canal
Straits of Juan de Fuca
T. 31 N. R. 1 W.
N
W
E
K
MAPS

KROLL'S ATLAS OF JEFFERSON KITSAP COUNTY, WASH.

T. 25 N. R 2 W

SCALE 2" = 1 MILE KROLL MAP CO. 413-14-15 MEHLHORN BLDG. SEATTLE

Jefferson County:- Corr. Aug. 1928
Kitsap County Corr. Aug. 1926

LEGEND

11
3

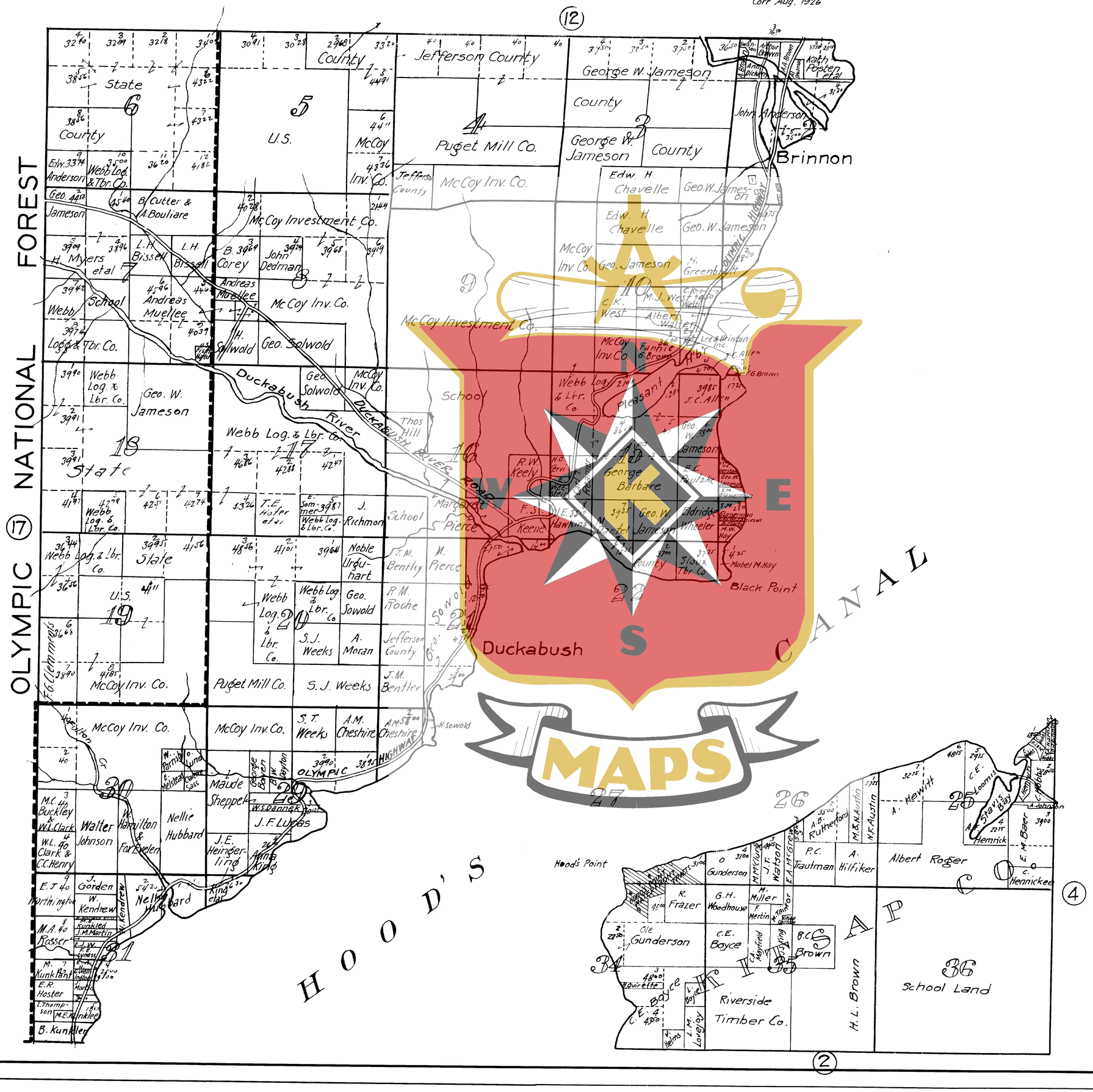
OLYMPIC NATIONAL FOREST
HOOD'S CANAL
Duckabush River
Duckabush
Brinnon
Black Point
Hood's Point
Jefferson County
George W. Jameson County
Puget Mill Co.
McCoy Inv. Co.
McCoy Investment Co.
Webb Log. & Lbr. Co.
School
State
U.S.
Riverside Timber Co.
School Land
OLYMPIC HIGHWAY
Pleasant Pierce
Margaret Pierce
Sowold
Hamilton Cr.
Lemmings
Keely
Keene
Hawkins
Daniel
Barbare
Eldridge Wheeler
Mabel M. Hay
Albert Roger
Hewitt
Stavis Bay
Hennickee
Brown
Boyce
Gunderson
Frazer
Woodhouse
Miller
Watson
Trautman
Hilfiker
Austin
Rutherford
Hubbard
Johnson
Lucas
Sheppel
Kendrew
Hester
Kunkler
Clark
Buckley
Hester
Thompson
Martin
Lorenzen
Loomis
Henrick
Baer
Johnson
Mobs
Anderson
Webb Log. & Tbr. Co.
Cutter & Bouliare
Bissell
Corey
Dedman
Andreas Muellee
Solwold
Geo. Solwold
Richman
Noble Urquhart
Bentley
Roche
Jefferson County
Weeks
Moran
Cheshire
Sowold
Meldrum
Lund
Sass
Parrish
Gorden
Northington
Martin
Lyness
Lund
Lorenzen
Loomis
Henrick
Hewitt
Johnson
Mobs
Anderson
Brown
Hay
Wheeler
Jameson
Barbare
Keely
Keene
Hawkins
Daniel
Frazer
Woodhouse
Miller
Watson
Trautman
Hilfiker
Rutherford
Austin
Albert Roger
Hennickee
Baer
Boyce
Gunderson
Riverside Timber Co.
School Land
Brown
Lorenzen
Hewitt
Stavis Bay
Hennickee
Baer

KROLL'S ATLAS OF JEFFERSON COUNTY, WASH.

T. 26 N. R 2 W.

SCALE 2" = 1 MILE KROLL MAP CO. 413-14-15 MEHLHORN BLDG. SEATTLE Corr. Aug. 1928

LEGEND

County Road, Railway Steam, Elect, Trail, Town Limits, River, School, Church, Cemetery, Gov. Lot No., Section No.

№	NAME	ACR
1	Chas. L. Willis	11.75
2	M.M. Izette	4
3	Annie C. Rock	2.85
4	Alice Staemfle	2.80
5	Peter Mueller	4.90
6	C.L. Cook	5
7	Romeo Skiles	2
8	N.T. Welch	5
9	C.F. Robinson	5
10	J.F. Bailey	1
11	M.M. Izette	9.80
12	Axel Holmdale	4.53

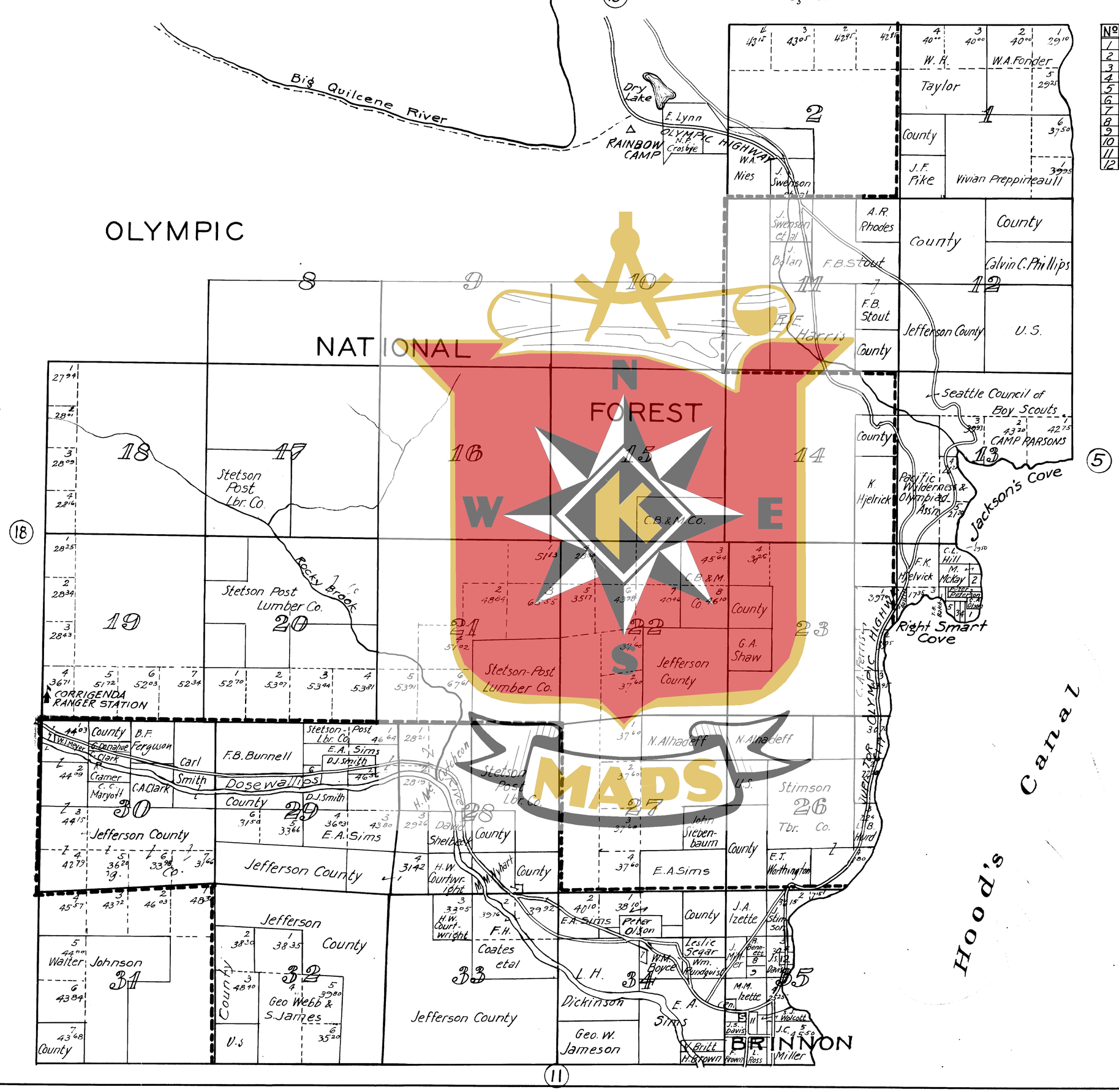

MADS

KROLL'S ATLAS OF JEFFERSON COUNTY, WASH.

T. 27 N. R 2 W

SCALE 2" = 1 MILE

KROLL MAP CO. 413-14-15 MEHLHORN BLDG. SEATTLE

Corrected August 1928

LEGEND

County Road
Railway Steam
Elect
Trail
Town Limits
River
School
Church
Cemetery
Gov. Lot No.
Section No.

OLYMPIC NATIONAL FOREST



№	NAME	AC.
1	Chas. E. Lambert	7.13
2	Herman Eklund	2
3	Herman Eklund	3
4	Israel Sewell	10
5	E.C. Flickinger	5
6	Chas. Johnson, Jr.	3
7	Tom Richmond	2
8	E.A. Robinson	.86
9	P.J. Ackerson	.89
10	Quilcene Cemetery	2.41
11	Jefferson County	2
12	W.J. Smith	5
13	Charles Ward	1.90
14	J.H. Mercer	2.12
15	Fannie Harris, et al	6
16	W.J. Such	1.17
17	G. Such	1.86
18	C.R. McCormick Lbr. Co.	.60
19	A.A. Lopeless	2.50

KROLL'S ATLAS OF JEFFERSON CLALLAM COUNTY, WASH.

T. 28 N. R 2 W.

SCALE 2" = 1 MILE — KROLL MAP CO., 413-14-15 MEHLHORN BLDG. SEATTLE — Corrected August 1928

LEGEND

County Road, Railway Steam, Elect, Trail, Town Limits, River, School, Church, Cemetery, Gov. Lot No., Section No.

Nº	NAME	AC.
1	K. Harrison	1.
2	J.W. Clouse	1.50
3	Jefferson County	282



KROLL'S ATLAS OF CLALLAM AND JEFFERSON COUNTY, WASH.

T. 29 N. R 2 W

SCALE 2" = 1 MILE KROLL MAP CO. 413-14-15 MEHLHORN BLDG SEATTLE Corrected Aug. 1928

15
1

LEGEND

County Road
Railway Steam
" Elect
Trail
Town Limits
River
School
Church
Cemetery
Gov. Lot No.
Section No.

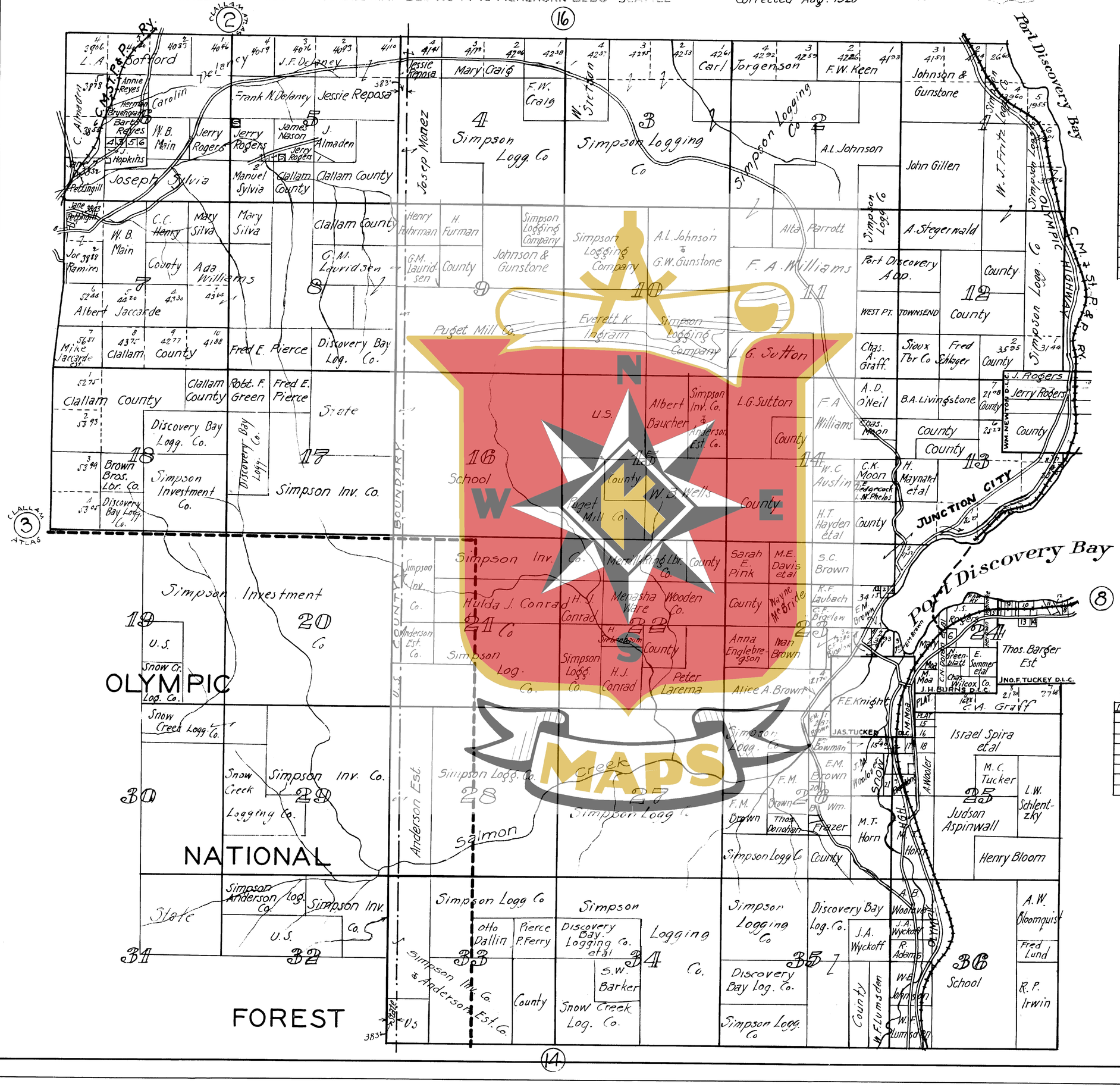
Port Discovery Bay
Port Discovery
JUNCTION CITY
OLYMPIC
NATIONAL
FOREST
Simpson Logg. Co
Simpson Logging Co
Simpson Inv. Co.
Simpson Investment Co.
Puget Mill Co.
Clallam County
Discovery Bay Logg. Co.
Joseph Sylvia
Jerry Rogers
Frank N. Delaney
Jessie Reposa
Mary Craig
F.W. Craig
Carl Jorgenson
F.W. Keen
Johnson & Gunstone
John Gillen
A.L. Johnson
A. Steigerwald
Port Discovery Adp.
WEST PT.
TOWNSEND
Chas. A. Graff
Sioux Tbr Co
Fred Schlager
B.A. Livingstone
A.D. O'Neil
Chas. Moon
C.K. Moon
H. Maynard etal
Henry Furman
G.M. Lauridsen
Ada Williams
Albert Jaccarde
Mike Jaccarde
Fred E. Pierce
Robt. F. Green
Brown Bros. Lbr. Co.
Albert Baucher
Everett K. Ingram
G. Sutton
L.G. Sutton
F.A. Williams
W.C. Austin
H.T. Hayden etal
S.C. Brown
R.F. Laubach
C.F. Bigelow
Hulda J. Conrad
H.J. Conrad
Menasha Ware
Wooden Co.
Peter Larema
Alice A. Brown
Sarah E. Pink
M.E. Davis etal
Anna Englebrigson
Ivan Brown
F.E. Knight
E.M. Brown
F.M. Brown
Thos. Donohan
Frazer
M.T. Horn
Israel Spira etal
M.C. Tucker
Judson Aspinwall
L.W. Schlentzky
Henry Bloom
A.W. Bloomquist
Fred Lund
R.P. Irwin
School
Otto Dallin
Pierce P. Ferry
Discovery Bay Logging Co. etal
S.W. Barker
Snow Creek Log. Co.
Simpson Logg Co
Simpson Logging Co
Discovery Bay Log. Co.
J.A. Wyckoff
Snow Creek Logging Co.
Simpson Anderson Log. Co.
Simpson Inv. Co.
Anderson Est.
Salmon Creek
Snow Creek
Olympic Log. Co.
Snow Cr.
Thos. Barger Est
E.A. Graff
JNO. F. TUCKEY D.L.C.
J.H. BURNS D.L.C.
Wm. Newton D.L.C.
Jerry Rogers
Joseph Monez
Jesse Reposa
Carolin Bruenger
Annie Reyes
Herman Reyes
J. Hopkins
W.B. Main
Mary Silva
Joe Ramirez
Jane Pettingill
C.C. Henry
County
Clallam County
State
U.S.
Simpson Inv. Co.
Simpson Logg. Co.
Simpson Logg. Co.
Simpson Logg

KROLL'S ATLAS OF CLALLAM AND JEFFERSON COUNTY, WASH.

T. 30 N. R 2 W.

SCALE 2" = 1 MILE KROLL MAP CO. 413-14-15 MEHLHORN BLDG. SEATTLE Corrected Aug. 1928

LEGEND

County Road
Railway - Steam
Elect
Trail
Town Limits
River
School
Church
Cemetery
Gov't Lot No.
Section No.

16
2



KROLL'S ATLAS OF JEFFERSON COUNTY, WASH.

T. 25 N. R 3 W.

SCALE 2" 1 MILE KROLL MAP CO., 413-14-15 MEHLHORN BLDG., SEATTLE

Corrected August 1928

LEGEND

County Road		School	S
Railway Steam		Church	Ch
" Elect		Cemetery	Cem
Trail		Gov. Lot No.	1
Town Limits		Section No.	40
River			24

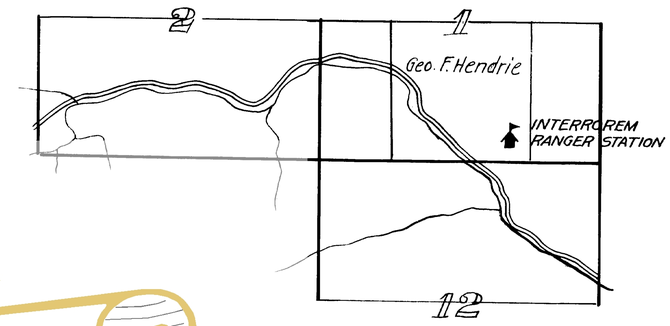

OLYMPIC NATIONAL FOREST

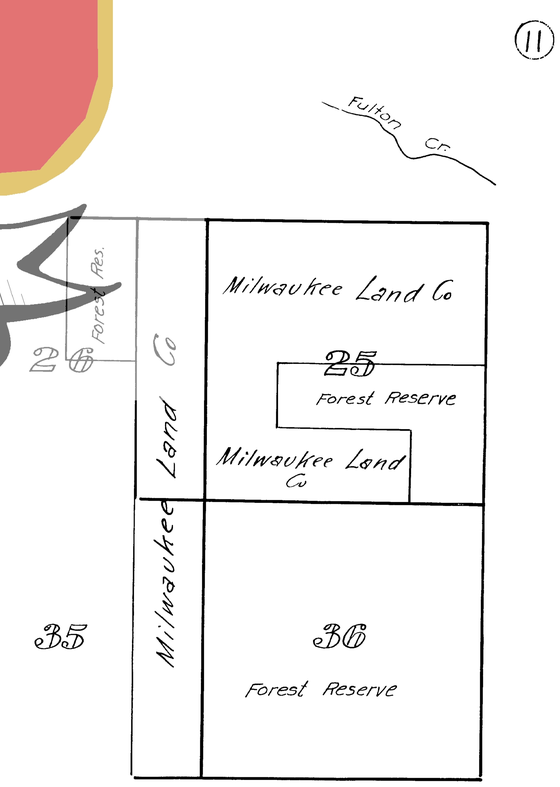

KROLL'S ATLAS OF JEFFERSON COUNTY, WASH.

T. 26 N. R 3 W.

SCALE 2" 1 MILE — KROLL MAP CO., 413-14-15 MEHLHORN BLDG. SEATTLE — *Corrected Aug. 1928*

LEGEND

County Road		School	S
Railway - Steam		Church	Ch
" - Elect		Cemetery	Cem
Trail		Gov. Lot No	4
Town Limits		Section No	27
River			



KROLL'S ATLAS OF JEFFERSON COUNTY, WASH.

T. 25 N. R 10 W.

SCALE 2" = 1 MILE

KROLL MAP CO., 413-14-15 MEHLHORN BLDG., SEATTLE.

Corrected August 1928

LEGEND

County Road
Railway - Steam
" Elect.
Trail
Town Limits
River
School
Church
Cemetery
Gov. Lot No.
Section No.

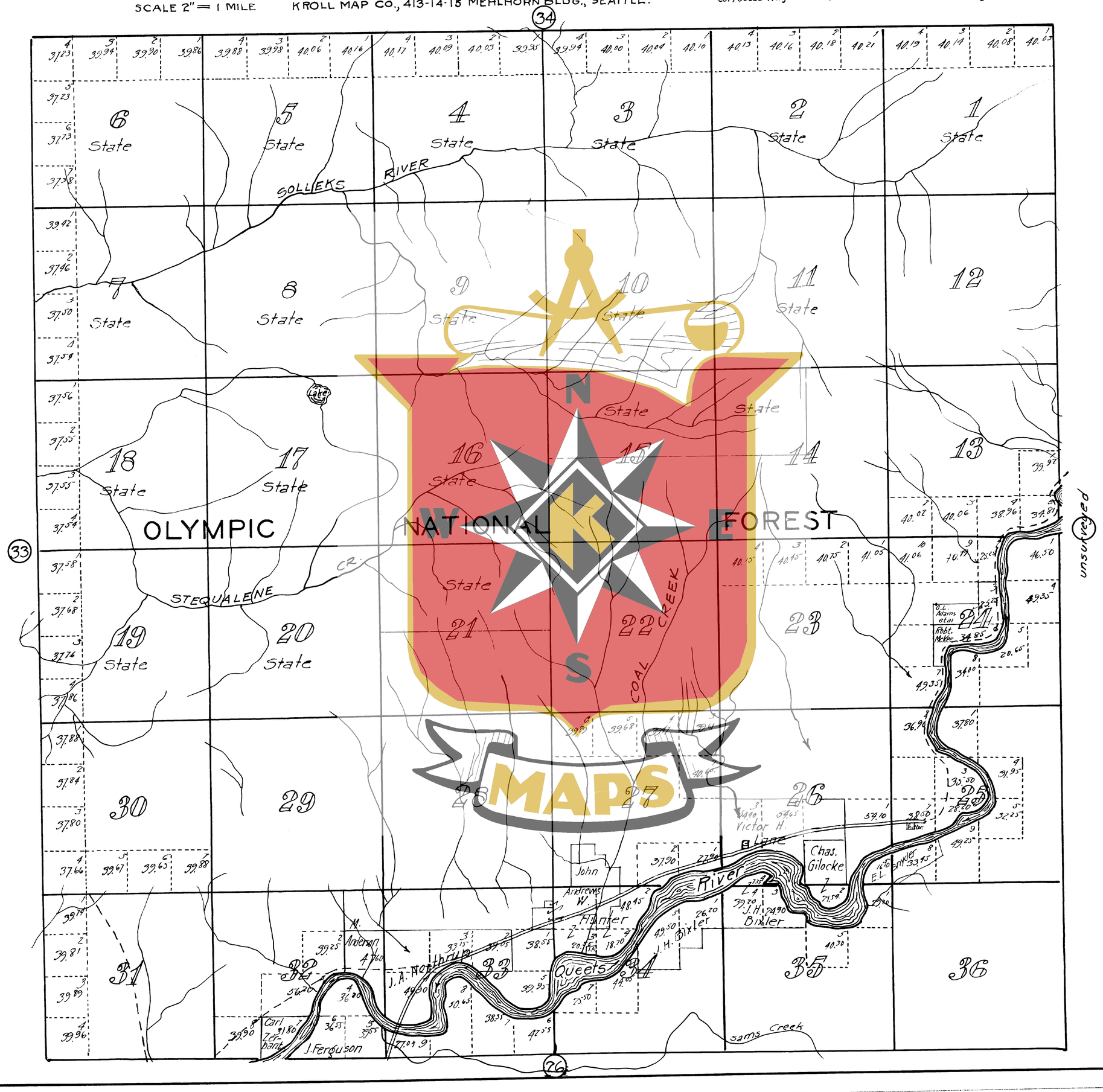

TOWNSHIP 27 N. R 14 W.WM.

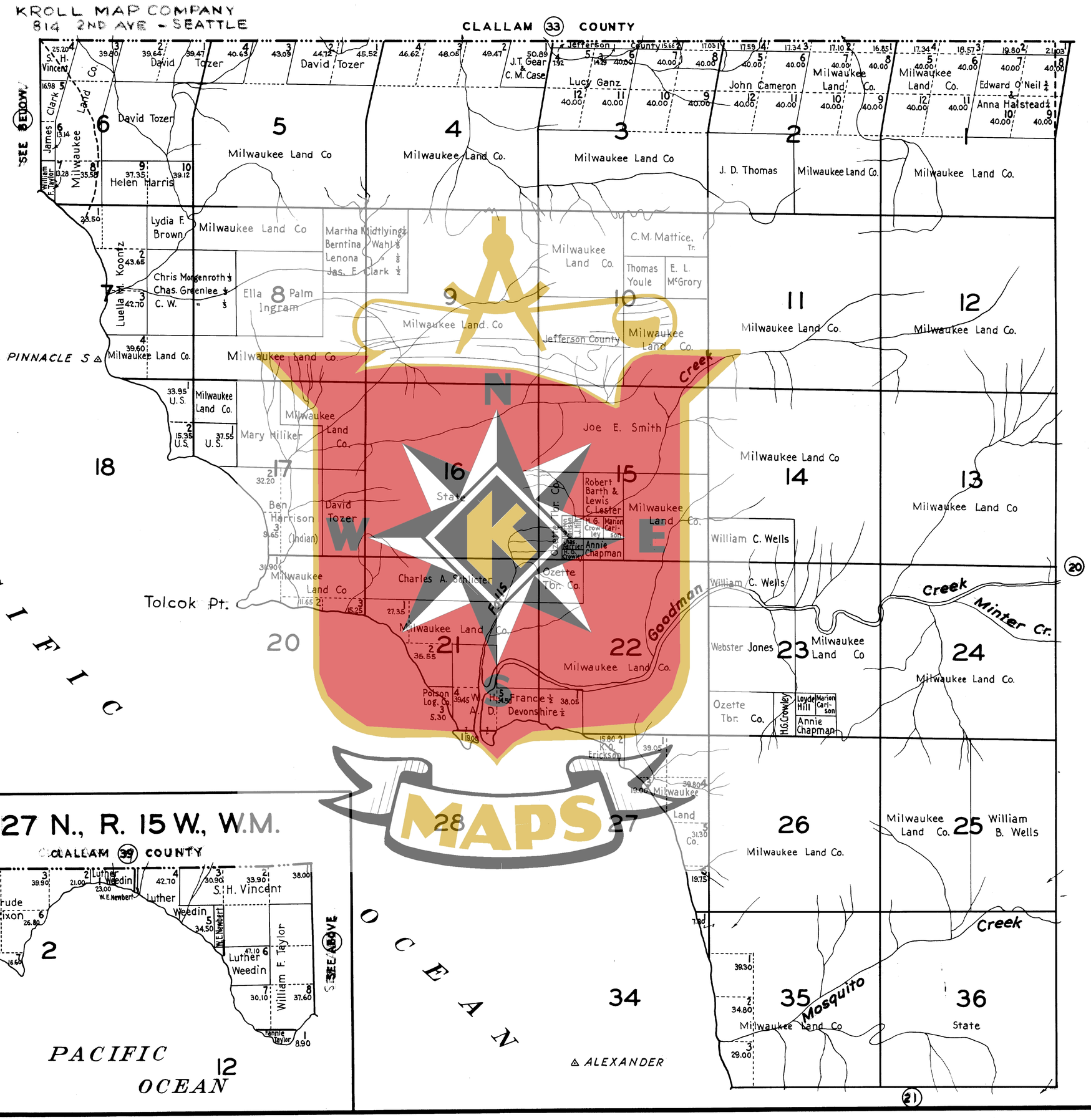

KROLL'S ATLAS OF JEFFERSON COUNTY, WASH.

T. 24 N. R. 11 W.

SCALE 2" = 1 MILE KROLL MAP CO. 413-14-15 MEHLHORN BLDG. SEATTLE *Corrected August 1928*

LEGEND

County Road, Railway (Steam, Elect.), Trail, Town Limits, River, School, Church, Cemetery, Gov. Lot No., Section No.

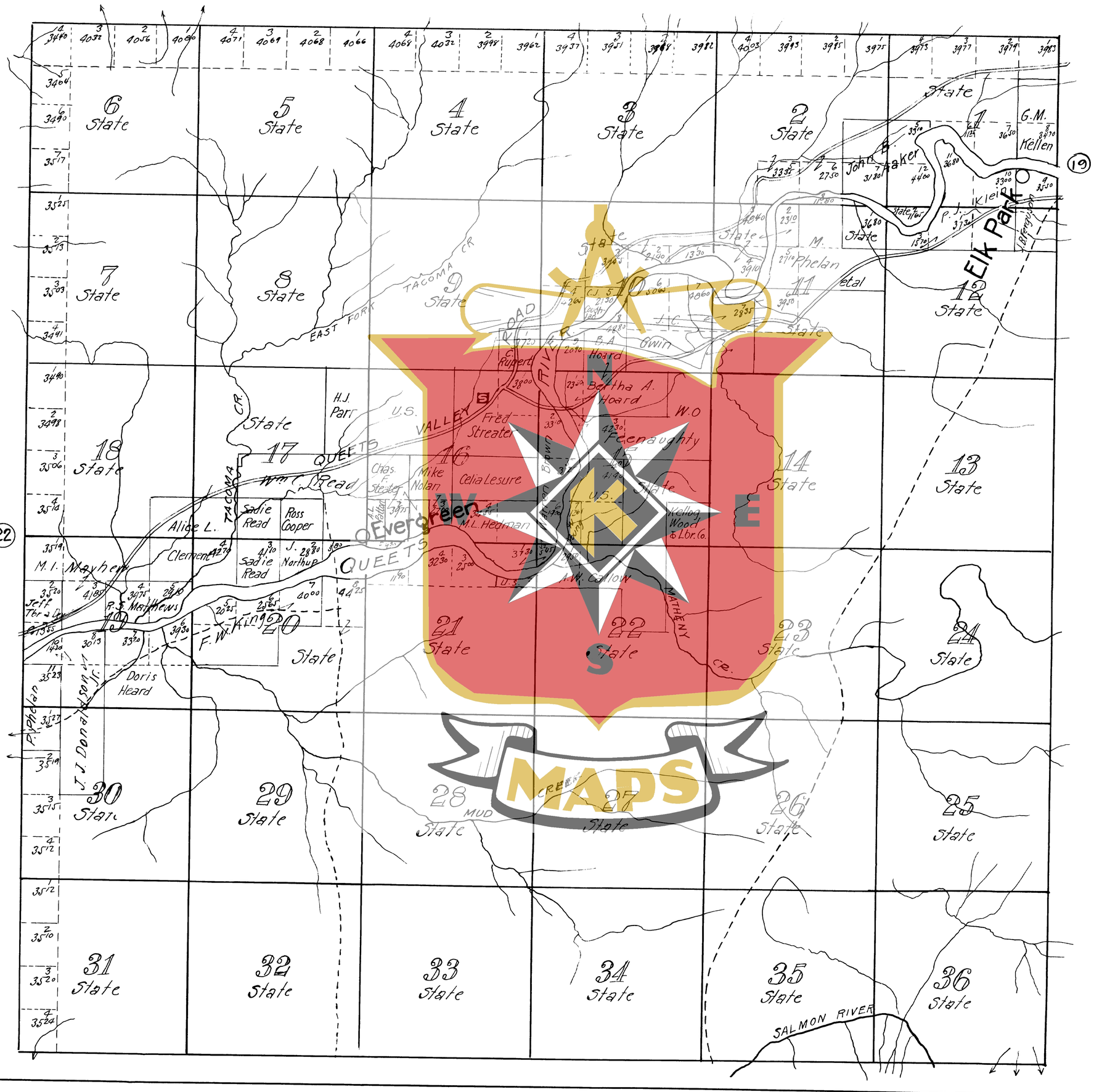

Evergreen Maps

TOWNSHIP 27 N R. 13 W.W.M.

KROLL MAP COMPANY
914 2ND AVE - SEATTLE

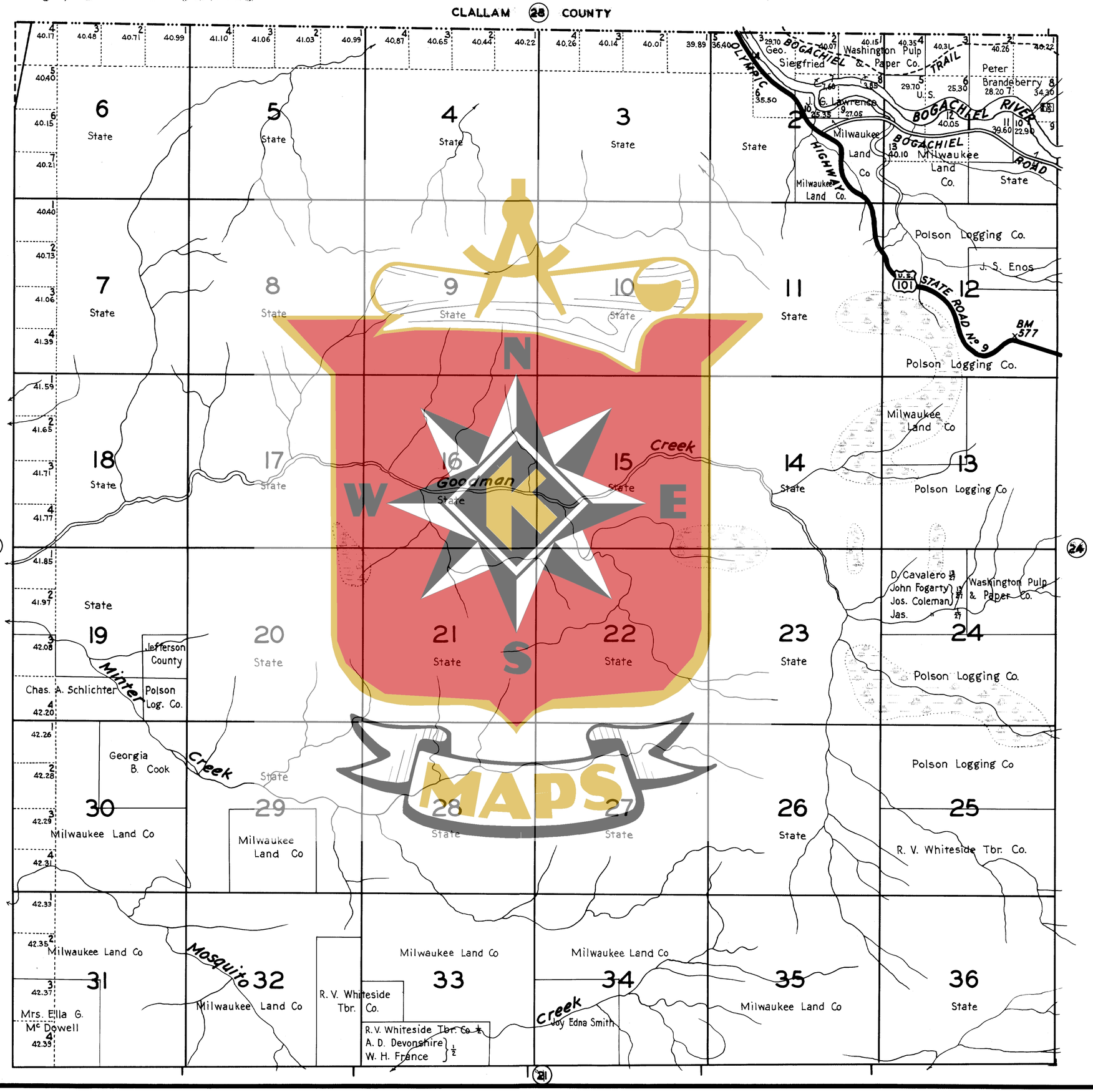

KROLL'S ATLAS OF JEFFERSON COUNTY, WASH.

T. 27 N. R. 11 W.

SCALE 2" = 1 MILE KROLL MAP CO. 413-14-15 MEHLHORN BLDG. SEATTLE Corrected August 1928

LEGEND

County Road		School	S
Railway Steam		Church	Ch
" Elect		Cemetery	Cem
Trail		Gov. Lot No.	1
Town Limits		Section No.	24
River			



TOWNSHIP 26 N. R 13 & 14 W. WM

KROLL MAP COMPANY
814 2ND AVE - SEATTLE

KROLL'S ATLAS OF JEFFERSON COUNTY, WASH.

T. 24 N. R 12 W.

SCALE 2" = 1 MILE KROLL MAP CO., 413-14-15 MEHLHORN BLDG SEATTLE

Corrected August 1928

LEGEND

County Road
Railway - Steam
Elect
Trail
Town Limits
River
School
Church
Cemetery
Gov. Lot No
Section No

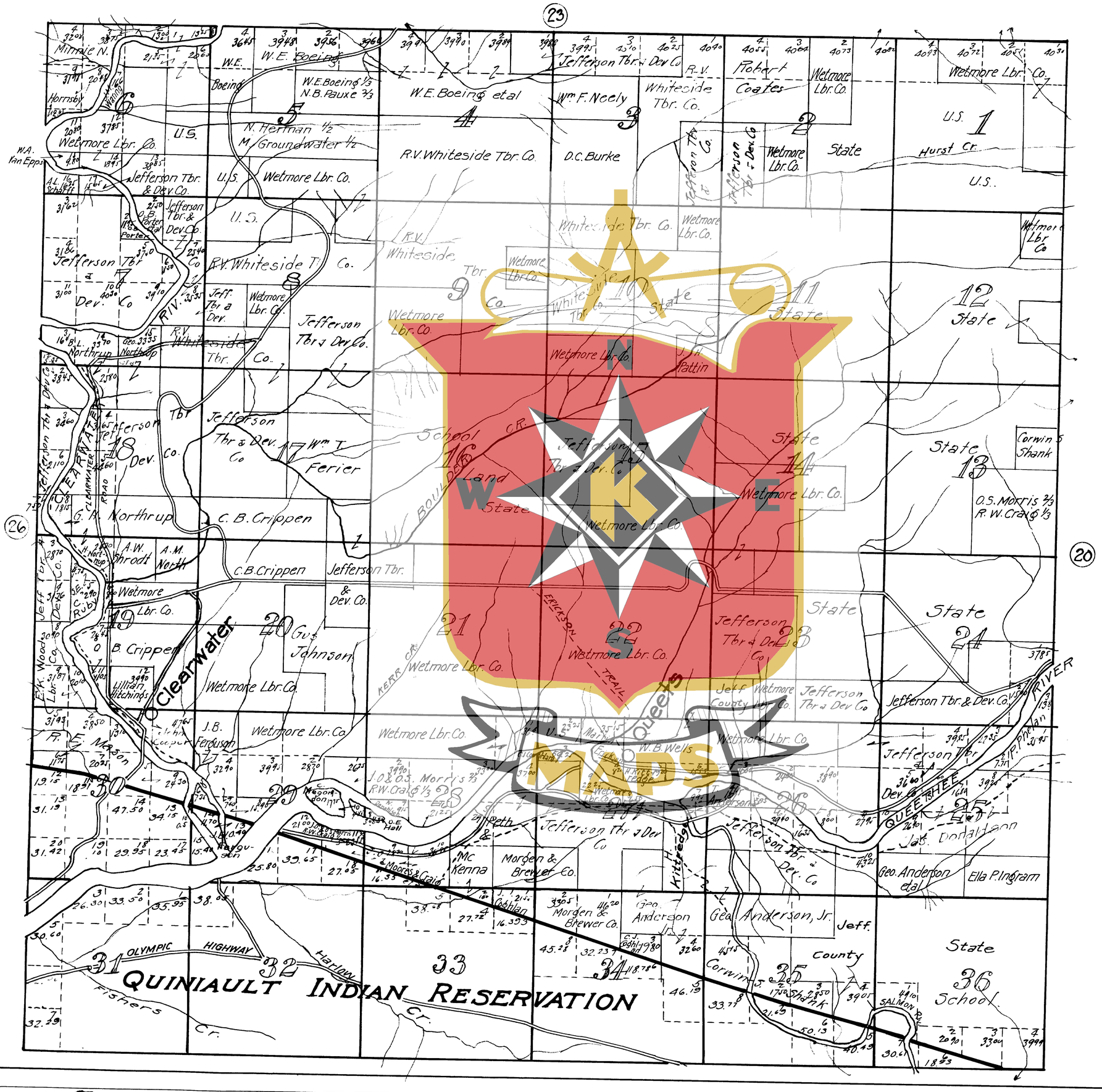

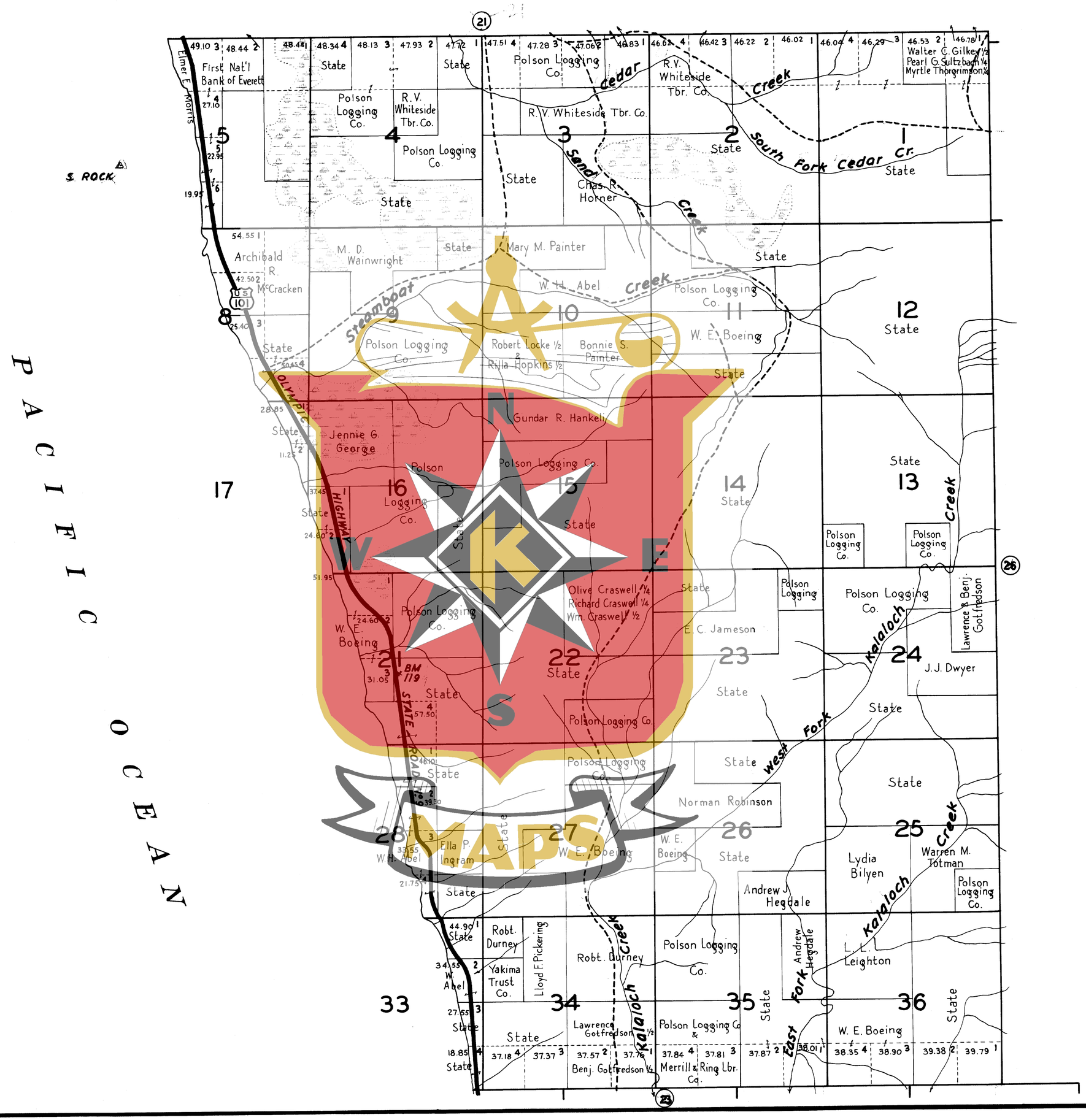
PACIFIC OCEAN
S. ROCK
Elmer E. Morris
First Nat'l Bank of Everett
Polson Logging Co.
R.V. Whiteside Tbr. Co.
Cedar Creek
South Fork Cedar Cr.
Walter C. Gilkey 1/2
Pearl G. Sultzbach 1/4
Myrtle Thorgrimson 1/4
Chas. R. Horner
Sand Creek
Archibald R. McCracken
M. D. Wainwright
Mary M. Painter
W. H. Abel
Steamboat Creek
Robert Locke 1/2 & Rilla Hopkins 1/2
Bonnie S. Painter
W. E. Boeing
Gundar R. Hankeli
Jennie G. George
Olive Craswell 1/4
Richard Craswell 1/4
Wm. Craswell 1/2
E. C. Jameson
Kalaloch Creek
J. J. Dwyer
Lawrence & Benj. Gotfredson
West Fork
Norman Robinson
Ella P. Ingram
Lydia Bilyen
Warren M. Totman
Andrew J. Heddale
L. L. Leighton
East Fork
Robt. Durney
Yakima Trust Co.
Lloyd F. Pickering
Benj. Gotfredson 1/2
Merrill & Ring Lbr. Co.
OLYMPIC HIGHWAY
STATE ROAD
U.S. 101
BM 119
State

KROLL'S ATLAS OF JEFFERSON COUNTY, WASH.

T. 25 N. R. 12 W.

Scale 2" = 1 Mile Kroll Map Co. 413 Mehlhorn Bldg Seattle Wash. Corrected Aug. 1928

LEGEND

County Road
Railway - Steam
" - Elect
Trail
Town Limits
River
School
Church
Cemetery
Gov. Lot No.
Section No.

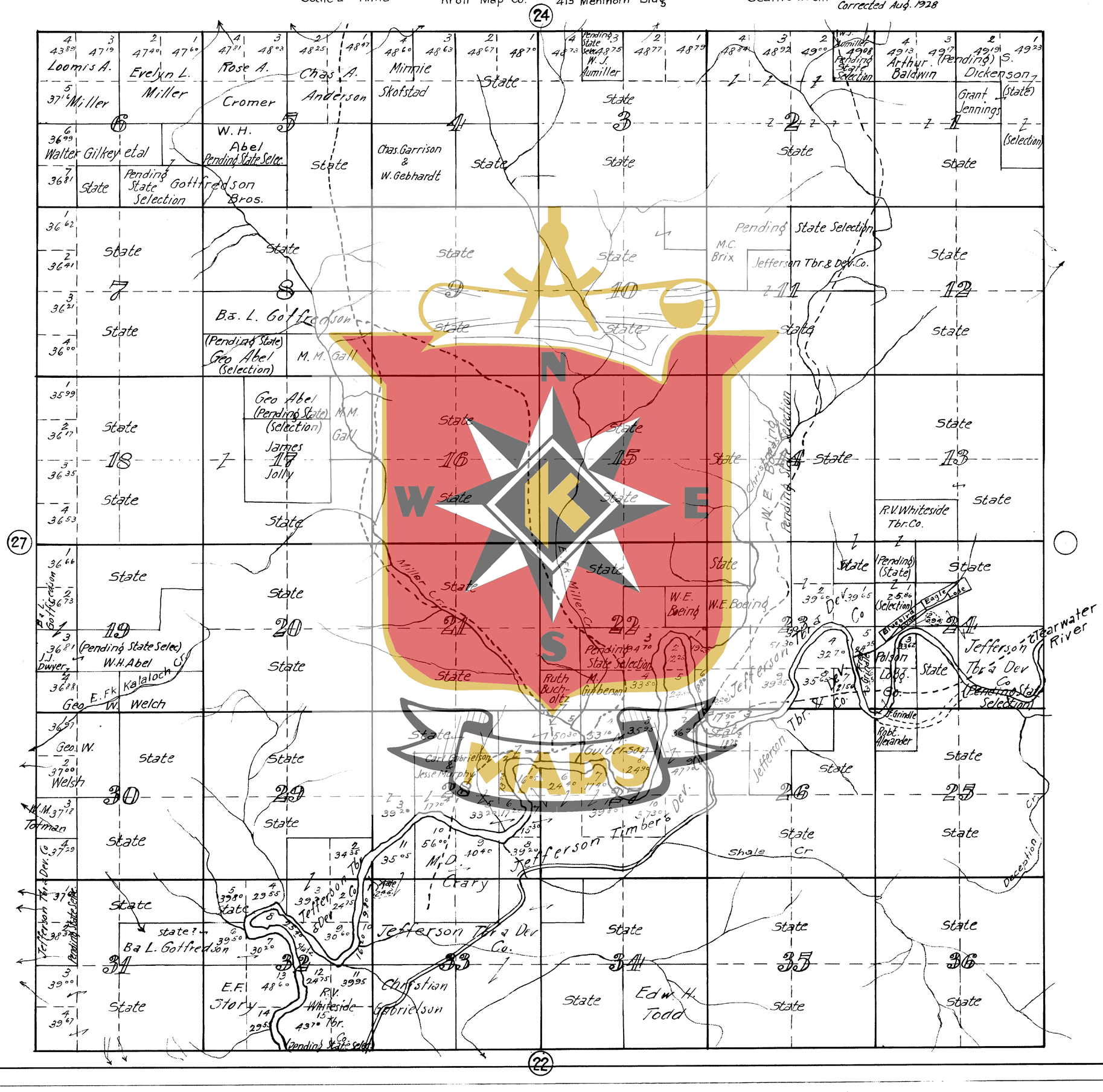


STATE PARK
Polson Logging Co.
Polson Logging Co.
Polson Logging Co.

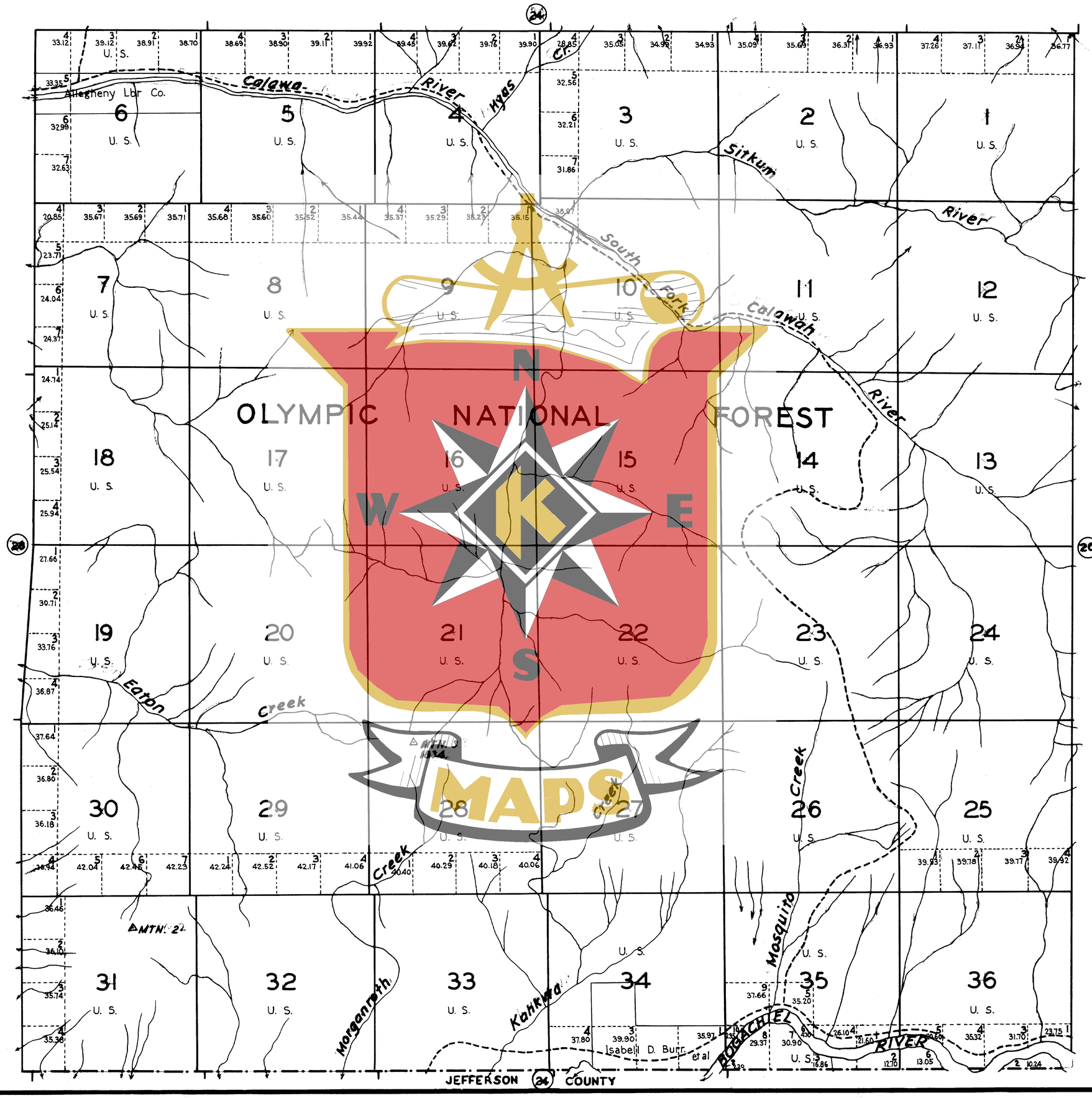
Calawa River
Hyas Cr.
Sitkum River
South Fork Calawah River
Allegheny Lbr Co.
OLYMPIC NATIONAL FOREST
Eatpn Creek
Morganroth Creek
Kahkwa Creek
Mosquito Creek
BOGACHIEL RIVER
Isabell D. Burr et al
MTN. 22
JEFFERSON 24 COUNTY
U. S.

KROLL'S ATLAS OF JEFFERSON COUNTY, WASH.

T. 26 N. R 12 W.

SCALE 2" = 1 MILE KROLL MAP CO., 413-14-15 MENHORN BLDG., SEATTLE Corrected August 1928

LEGEND

County Road
Railway—Steam
" — Elect
Trail
Town Limits
River
School
Church
Cemetery
Gov't Lot No.
Section No.

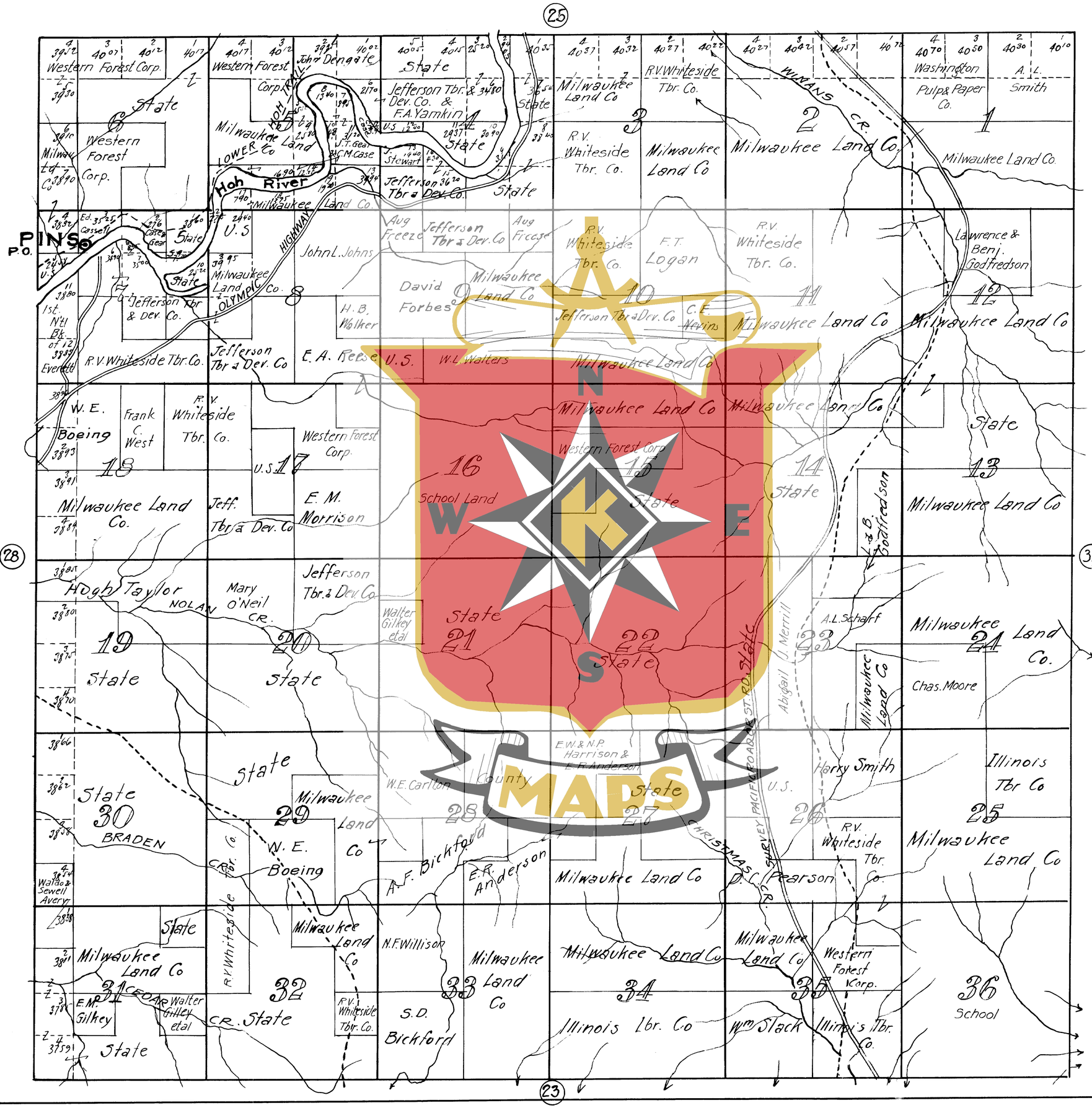


OLYMPIC NATIONAL FOREST
Bockman Creek
BLOEDEL DONOVAN LOGGING RY.
Bloedel Donovan Lbr Mills
U. S.
Clallam Lbr Co
Milwaukee Land Co
Clallam Lumber Co
I. W. Hansen
L.W. Hanson
John W. Fannestock
Draham Inv Co
Washington Pulp & Paper Corp.
State
North Fork Calawah River
Hyas Creek
BLOEDEL DONOVAN LOG. RY.
H. H. Balch. et al
Bloedel Donovan Lbr. Mills
Clallam Lbr. Co.
Milwaukee Land Co.
Clallam Lbr Co
Milwaukee Land Co
Clallam Lbr Co
Clallam Lbr Co
Clallam Lbr

TOWNSHIP 27 N. R. 12 W. WM.

KROLL MAP COMPANY
814 2ND AVE SEATTLE

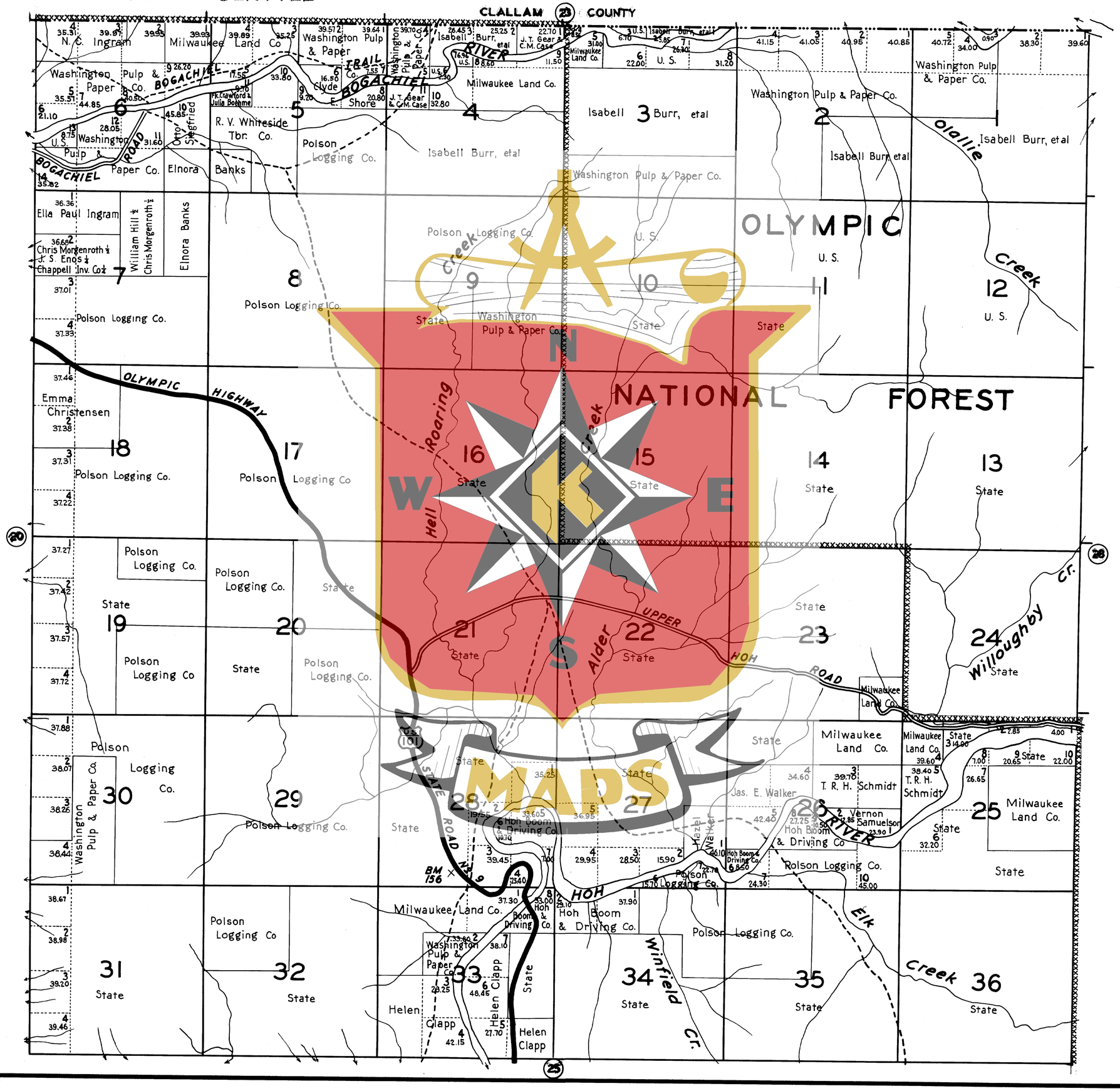

KROLL'S ATLAS OF JEFFERSON COUNTY, WASH.

T. 27 N. R 12 W.

SCALE 2" = 1 MILE KROLL MAP CO., 413-14-15 MEHLHORN BLDG., SEATTLE Corrected August 1928

LEGEND

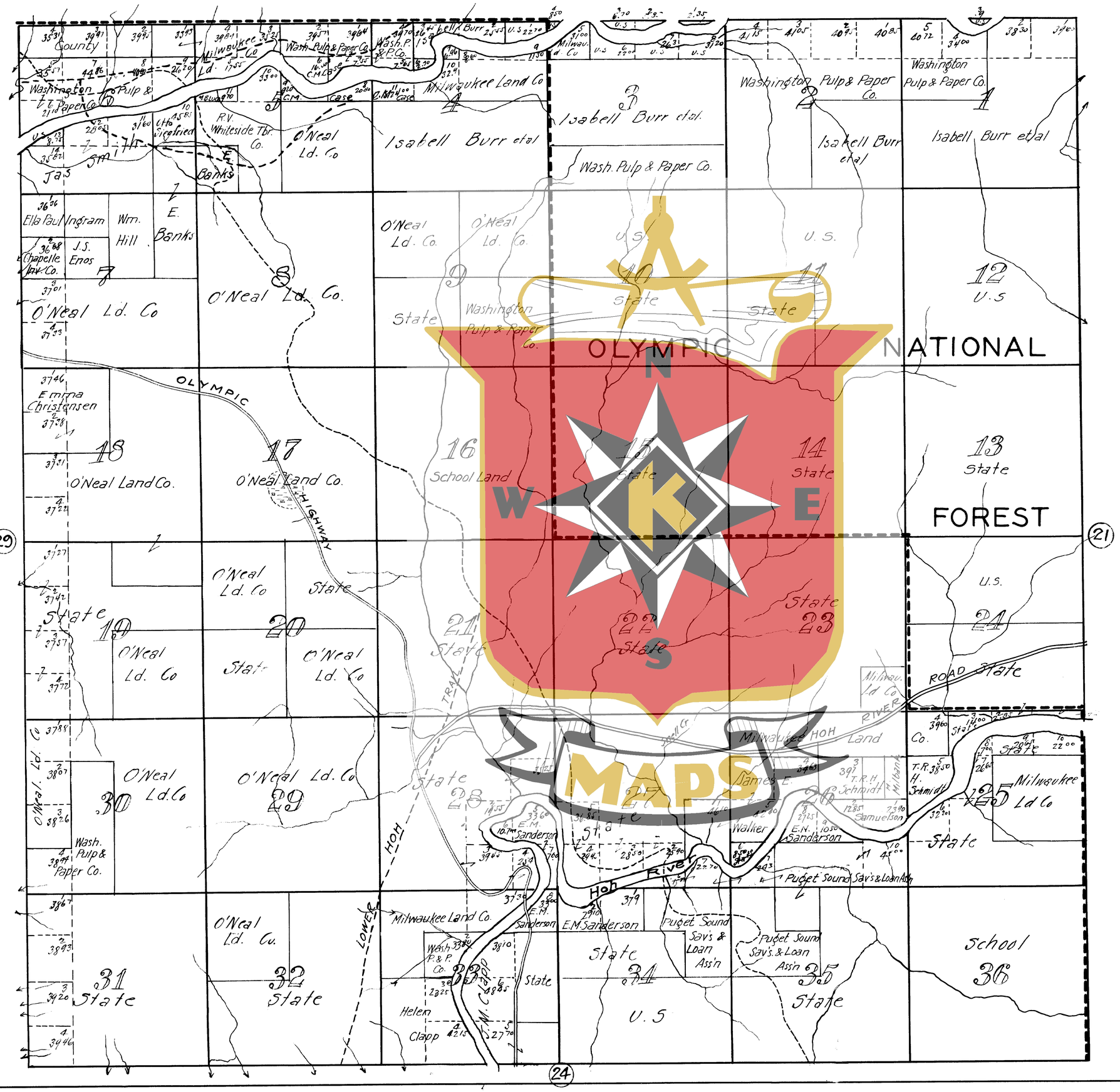

WKE MAPS

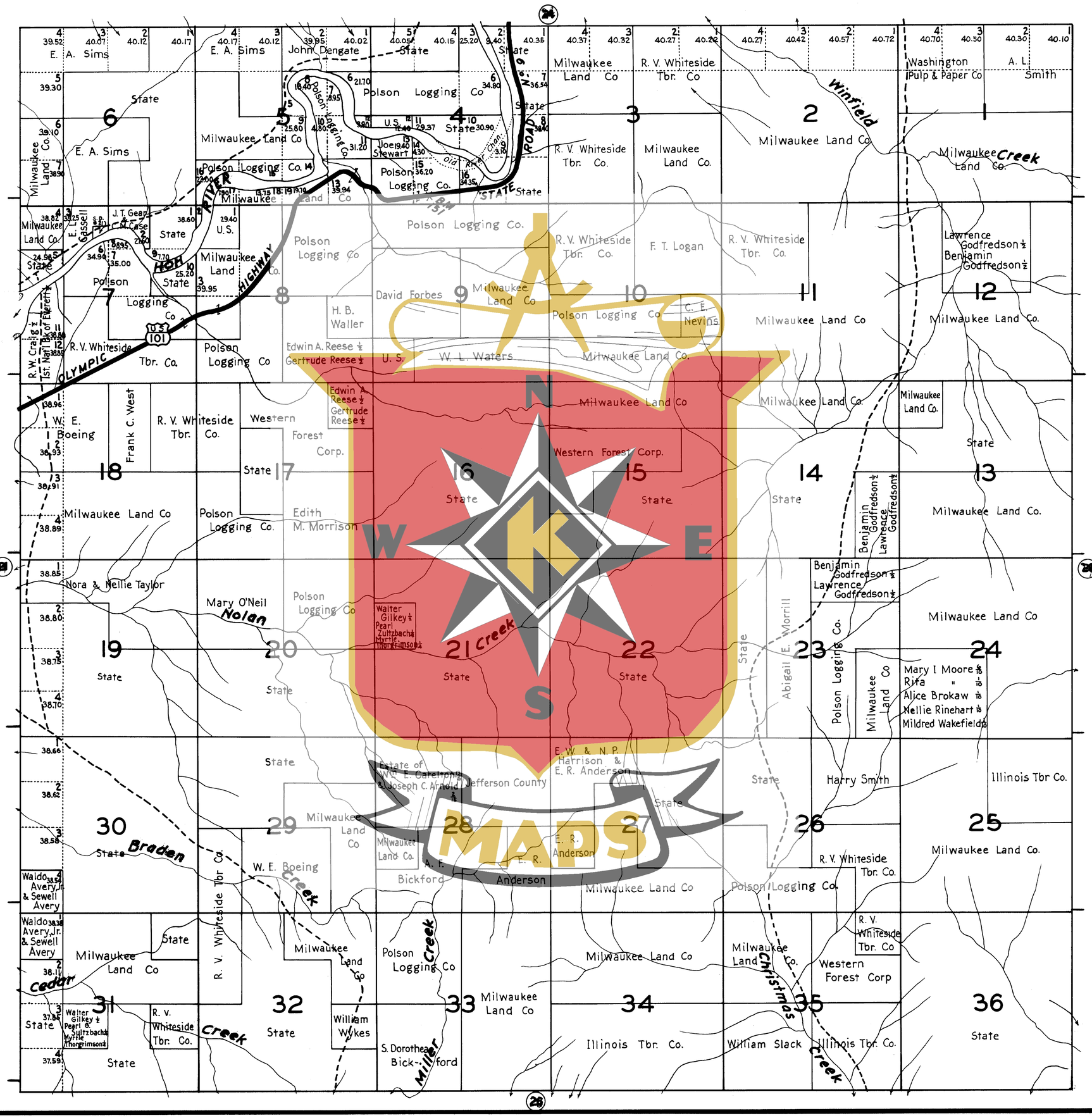
E. A. Sims
John Dengate
State
Polson Logging Co
Milwaukee Land Co
R. V. Whiteside Tbr. Co
Washington Pulp & Paper Co
A. L. Smith
Winfield
Milwaukee Creek
Milwaukee Land Co.
Gassell
J. T. Gear
J. M. Case
U.S.
HOH RIVER
OLYMPIC HIGHWAY
U.S. 101
R. V. Whiteside Tbr. Co.
Polson Logging Co
David Forbes
H. B. Waller
F. T. Logan
C. E. Nevins
Lawrence Godfredson ½
Benjamin Godfredson ½
Edwin A. Reese ½
Gertrude Reese ½
W. L. Waters
W. E. Boeing
Frank C. West
Western Forest Corp.
Edith M. Morrison
Nora & Nellie Taylor
Mary O'Neil
Nolan Creek
Walter Gilkey ½
Pearl Zultzbach ½
Myrtle Thorgrimson ½
Abigail E. Morrill
Mary I Moore ⅙
Rita " ⅙
Alice Brokaw ⅙
Nellie Rinehart ⅙
Mildred Wakefield ⅙
Estate of Wm. E. Carelton ½ & Joseph C. Arnold ½
Jefferson County
E. W. & N. P. Harrison & E. R. Anderson
Harry Smith
Illinois Tbr Co.
Braden Creek
W. E. Boeing Creek
Waldo Avery, Jr. & Sewell Avery
A. F. Bickford
E. R. Anderson
Cedar Creek
William Wykes
S. Dorothea Bickford
Miller Creek
Christmas Creek
William Slack
Illinois Tbr. Co.
Western Forest Corp
R. V. Whiteside Tbr. Co
MAPS

KROLL'S ATLAS OF JEFFERSON COUNTY, WASH.

T. 24 N. R. 13 W.

Scale 2" = 1 Mile Kroll Map Co. 413 Mehlhorn Bldg Seattle Corrected August 1928

LEGEND



T. 24 N. R. 10½ W.

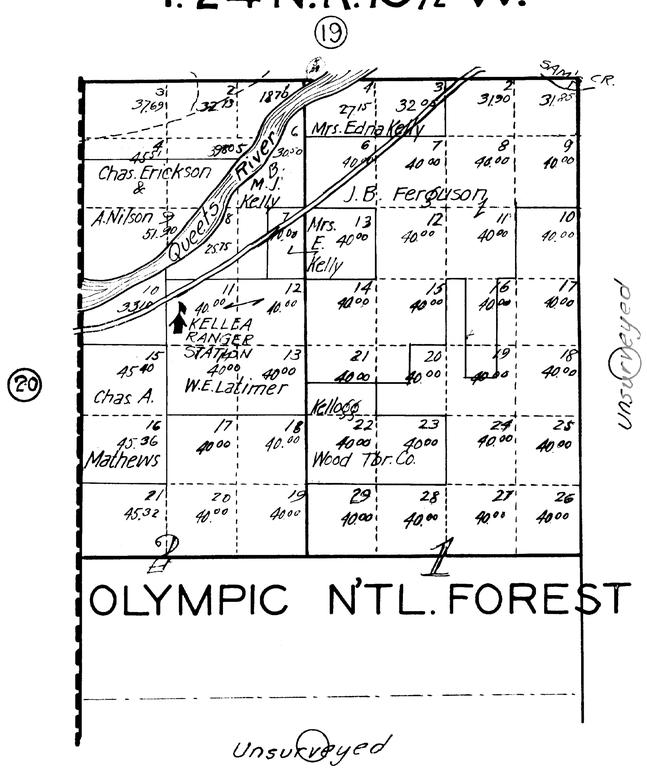

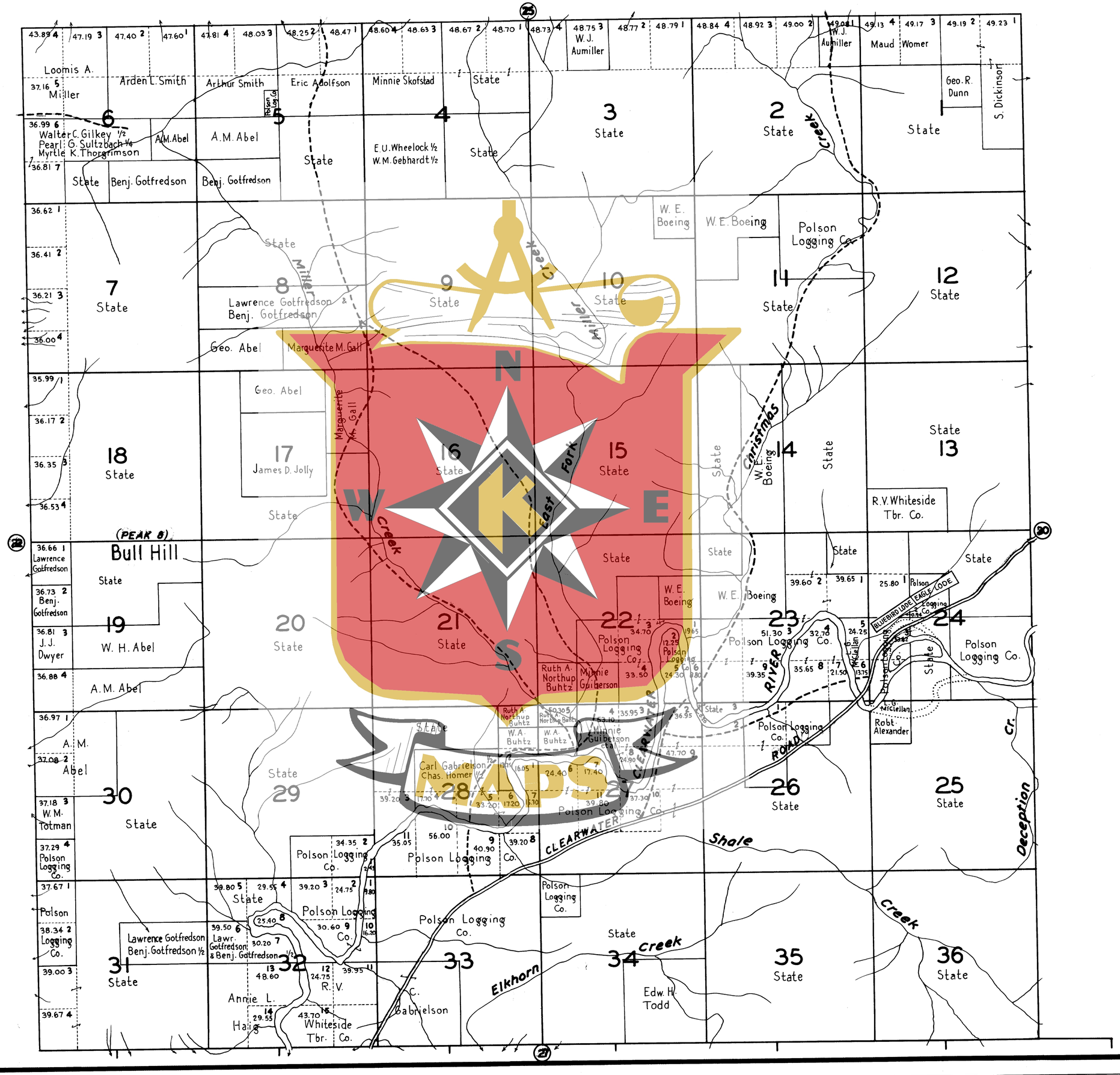
Loomis A. Miller
Arden L. Smith
Arthur Smith
Eric Adolfson
Minnie Skofstad
State
W. J. Aumiller
Maud Womer
Geo. R. Dunn
S. Dickinson
Walter C. Gilkey ½
Pearl G. Sultzbach ¼
Myrtle K. Thorgrimson
A.M. Abel
Benj. Gotfredson
E. U. Wheelock ½
W. M. Gebhardt ½
W. E. Boeing
Polson Logging Co.
Lawrence Gotfredson
Geo. Abel
Marguerite M. Gall
James D. Jolly
(PEAK 8)
Bull Hill
W. H. Abel
J. J. Dwyer
W. M. Totman
Ruth A. Northup Buhtz
Minnie Guiberson
W. A. Buhtz
Carl Gabrielson
Chas. Homer
Lawrence Gotfredson
Benj. Gotfredson ½
Lawr. Gotfredson & Benj. Gotfredson
Annie L. Haig
R. V. Whiteside Tbr. Co.
C. Gabrielson
Edw. H. Todd
Robt. Alexander
Miller Creek
Christmas Creek
East Fork
Shale Creek
CLEARWATER RIVER
ROAD
Elkhorn Creek
Deception Cr.
BLUEBIRD LODE
EAGLE LODE

KROLL'S ATLAS OF JEFFERSON COUNTY, WASH.

T. 25 N. R. 13 W.

Scale 2" = 1 Mile Kroll Map Co. 413 Mehlhorn Bldg Seattle Corrected Aug. 1928

LEGEND

County Road
Railway Steam
Elect
Trail
Town Limits
School
Church
Cemetery
Gov. Lot No.
Section No.

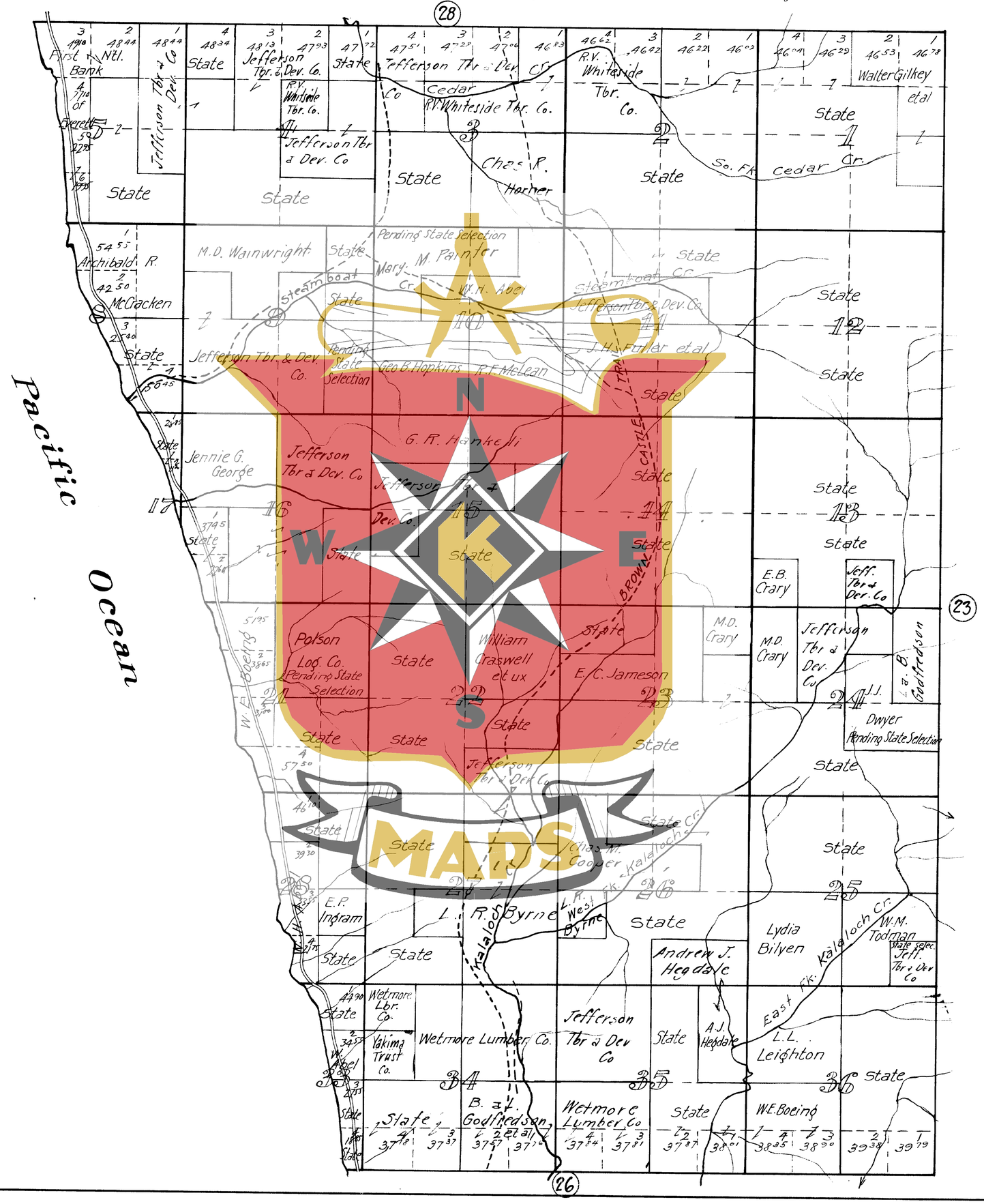

CLEARWATER
RIVER ROAD
Boulder Creek
West Fork Creek
Kerr Cr.
McKinnon Cr.
Hurst
QUEETS
QUINAULT
INDIAN
RESERVATION
STATE ROAD No 9
Fisher Cr.
Harlow Creek
OLYMPIC HIGHWAY
US 101
Salmon River
Nartzel Cr.
North Fork
South Fork
STATE PARK
Polson Logging Company
Polson Logging Co.
Polson Logging Co. ½ & Merrill & Ring Lbr. Co. ½
State
School Land
Lena Johnson
Charles B. Crippen
Chas. B. Crippen
Robert Coates
Wm. F. Neely
D. C. Burke
R. V. Whiteside Timber Co.
R. V. Whiteside Tbr. Co.
Whiteside Tbr. Co.
Jefferson Tbr. & Dev. Co.
Merrill & Ring Lbr. Co. ½ & Polson Logging Co. ½
Merrill & Ring Lbr. Co. ½
Merrill & Ring Lbr. Co.
Morgan & Brewer, Inc.
Morgan & Brewer Inc.
Geo. Anderson
Henry Kittredge
Ella P. Ingram
Jas. Donaldson
Corwin S. Shank
J. Morris 1/3 R. W. Craig 1/3 1st Nat'l Bank of Everett 1/3
Robt. E. Mason
Lulu M. Kelly
And. W. Schrodt
Carl Ruby
Lillian Hitchings
John Cooper
Della Ferguson
Martin Anderson
Wm. F. Ferier
John H. Patton
John L. Northup
Geo. H. Northup
Bensol L. Northup
Minnie N. Hornsby
W. E. Boeing
Nellie Herman ½ Martin Groundwater ½
W. E. Boeing ⅓ Robt. Polson ⅔
Ida Ross & Mrs. Geo. H. Menke
Polson Logging Co. ½ & Merrill & Ring Lbr. Co. ½
GRAYS HARBOR 53 COUNTY
276 - ALLOTMENT NO.

KROLL'S ATLAS OF JEFFERSON COUNTY, WASH.

T. 26 N. R. 13 W.

Kroll Map Co 413 Mehlhorn Bldg Seattle Wn.

Corrected August 1928

LEGEND

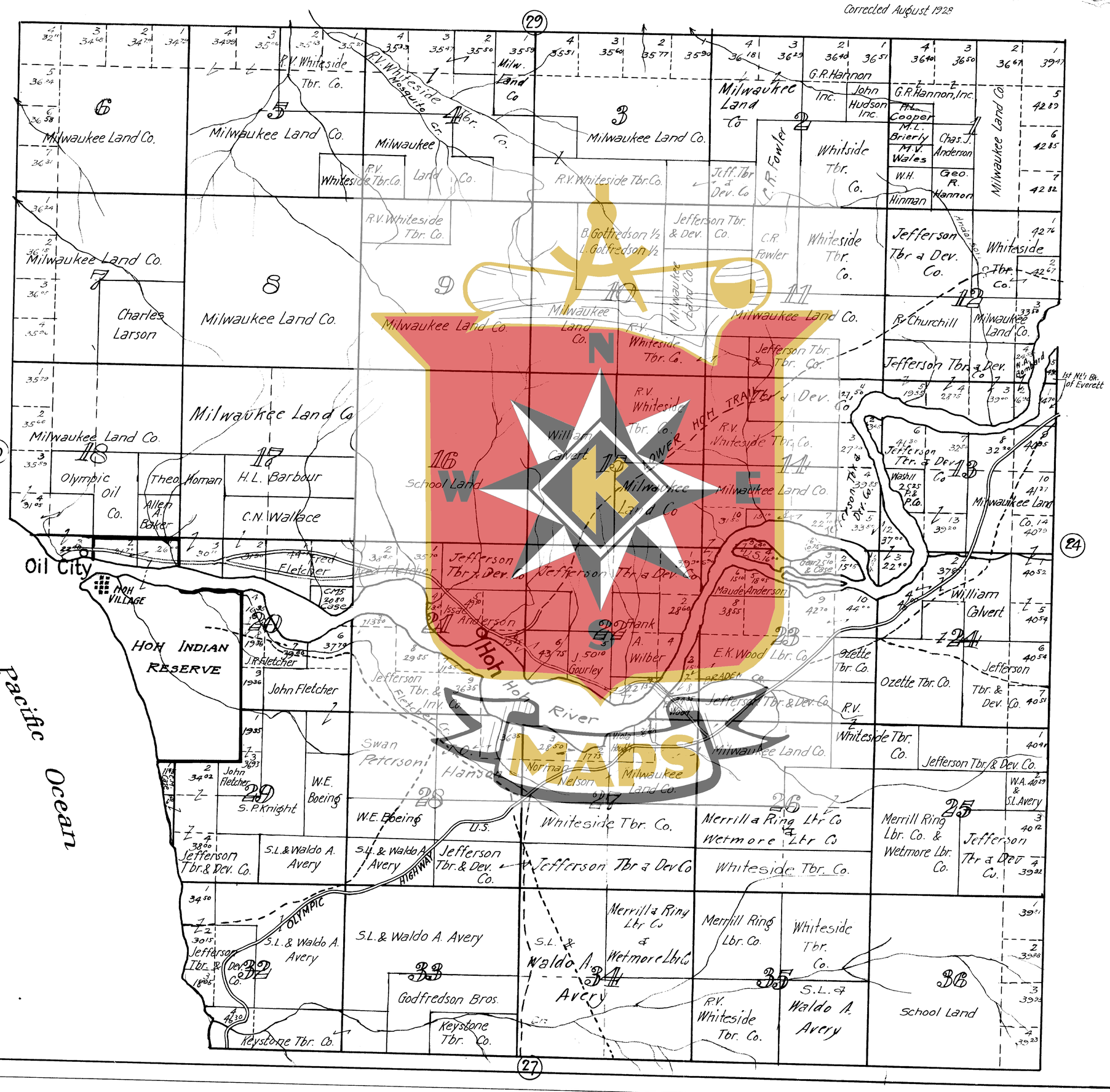

TOWNSHIP 28 N. R 13 W.WM.

CLALLAM COUNTY

KROLL MAP COMPANY
814 2ND AVE - SEATTLE

JUNE 1936

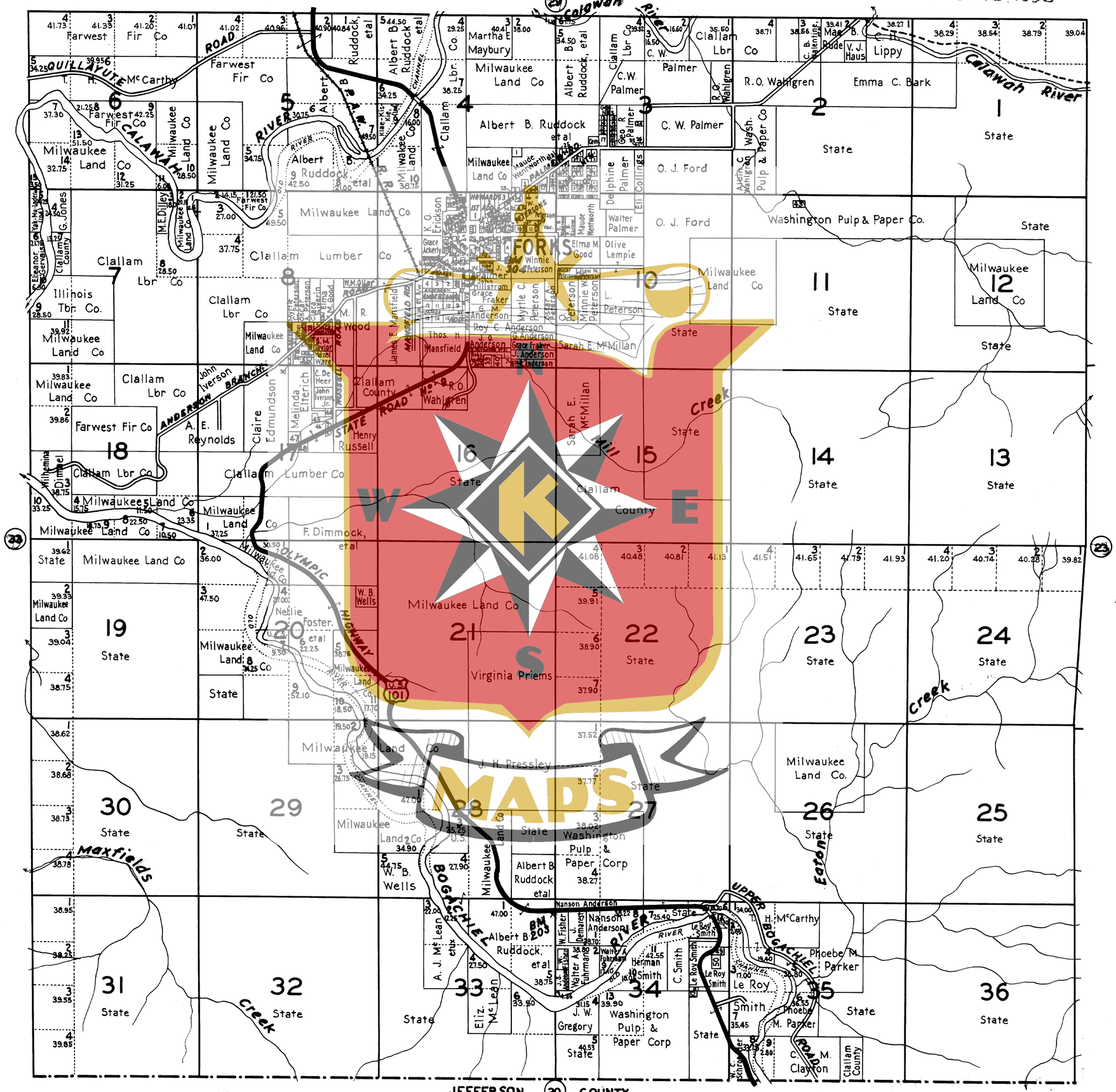

SMALL TRACT OWNERS

1. D. E. Collings
2. William Spooner
3. R. O. Wahlgren
4. T. E. Gaydeski
5. Martha E. Merchant
6. J. A. Rainey
7. Anna H. Wright
8. E. A. Emerson
9. A. W. Shenrer
10. Ivan L. Shearer
11. Ray E. Hosack
12. C. F. Hosack
13. J. R. La Gasse
14. Nanson Anderson
15. R. E. Skogland
16. T. W. Knight
17. Adam B. Copeland
18. M. Killingsworth
19. William J. Paeth
20. John Sverin
21. Roy Brittain
22. A. H. Copeland
23. Marie C. Hobbs
24. R. Wahlgren
25. Mabel Raymer
26. N. P. Anderson
27. H. Dimmel
28. R. O. Wahlgren
29. J. Iverson
30. W. Johnson
31. Grace Ackerly
32. F. Benson
33. F. Gustavson
34. F. Osborn
35. E. G. Ekwall
36. J. Egbert
37. J. & B. Egbert
38. C. H. Lippy
39. J. S. Anderson
40. R. L. Dudley
41. Ivan Shearer
42. Minnie W. Peterson
43. Forks Water Co
44. Henry Russell
45. Cornelius De Heer
46. J. M. Smith
47. J. S. Anderson
48. F. B. Robinson
49. Harold Smith
50. H. A. Cochran
51. Otto P. Klein
52. State

CLALLAM (20) COUNTY

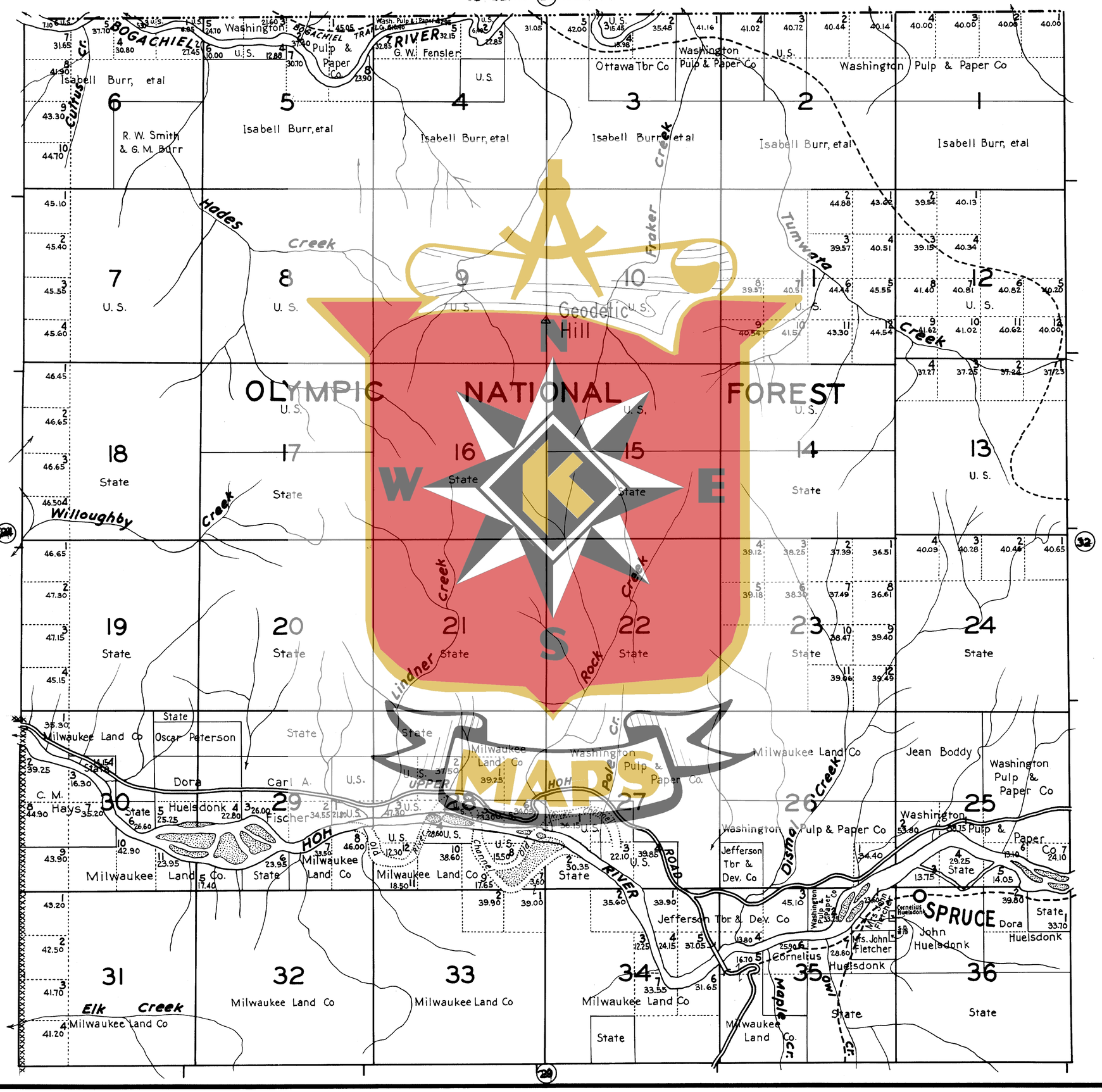

KROLL'S ATLAS OF JEFFERSON COUNTY, WASH.

T. 27 N. R 13 W.

SCALE 2" 1 MILE KROLL MAP CO. 413-14-15 MEHLHORN BLDG. SEATTLE *Corrected August 1928*

LEGEND

County Road — School
Railway, Steam — Church
Electric — Cemetery
Trail — Gov. Lot No.
Town Limits — Section No.
River

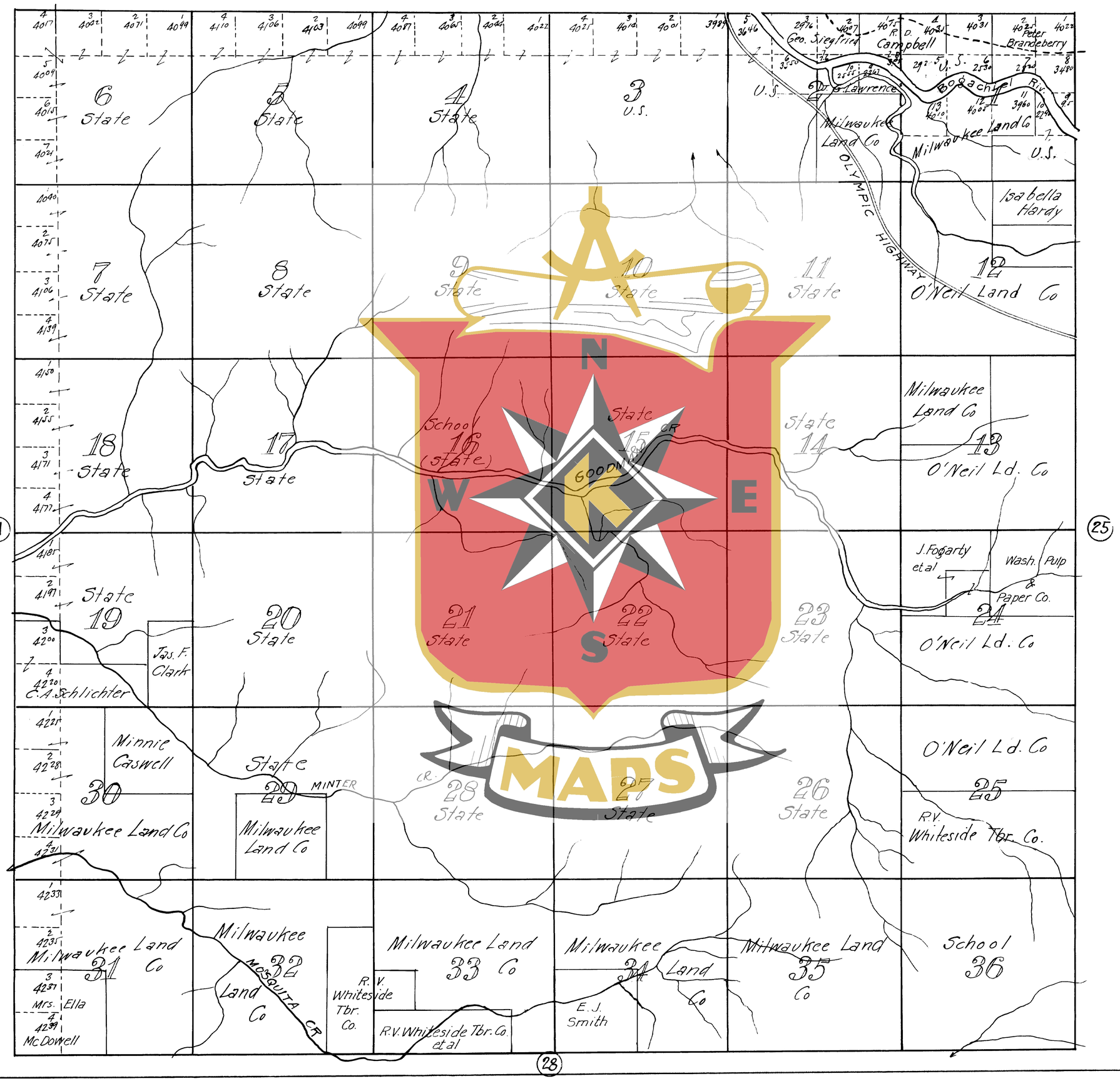

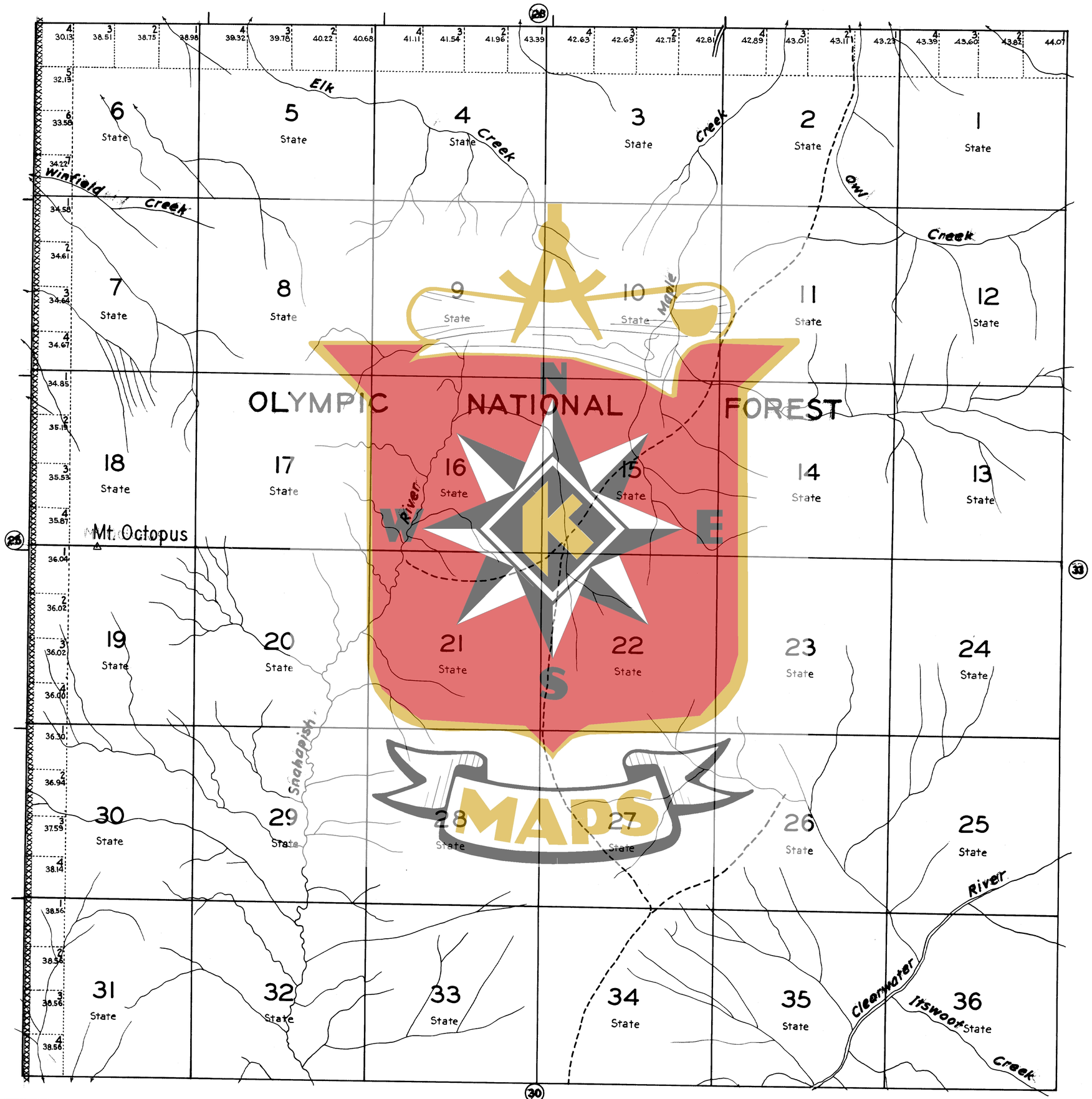
Elk
Creek
Winfield
Creek
Owl
Creek
Maple
OLYMPIC NATIONAL FOREST
River
Mt. Octopus
Snahapish
Clearwater
River
Ittswoot
Creek
N
W
E
S
MAPS
1 State
2 State
3 State
4 State
5 State
6 State
7 State
8 State
9 State
10 State
11 State
12 State
13 State
14 State
15 State
16 State
17 State
18 State
19 State
20 State
21 State
22 State
23 State
24 State
25 State
26 State
27 State
28 State
29 State
30 State
31 State
32 State
33 State
34 State
35 State
36 State

KROLL'S ATLAS OF JEFFERSON COUNTY, WASH.

T. 26 N. R 14 W.

SCALE 2" = 1 MILE

KROLL MAP CO., 413-14-15 MEHLHORN BLDG., SEATTLE

Corrected August 1928

LEGEND

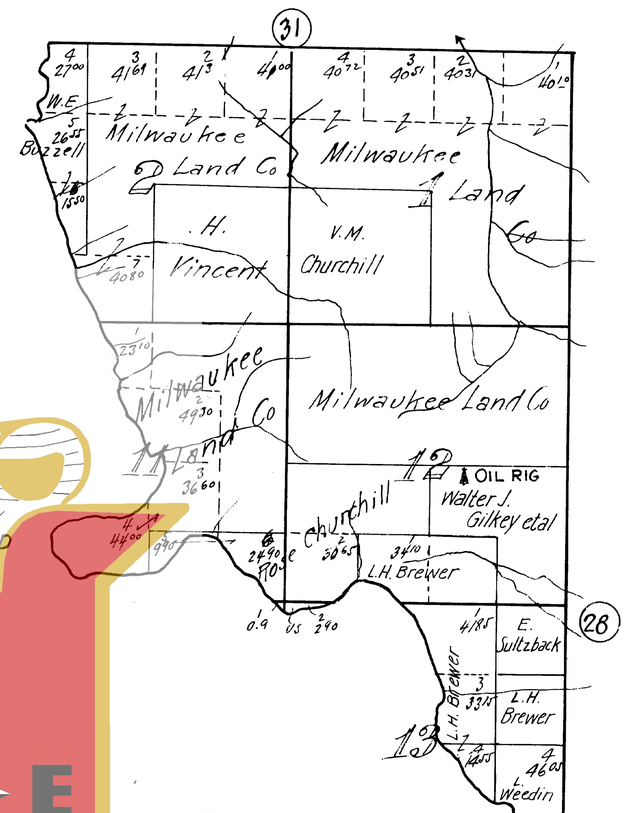

TWP. 27 N. R. 15 W.

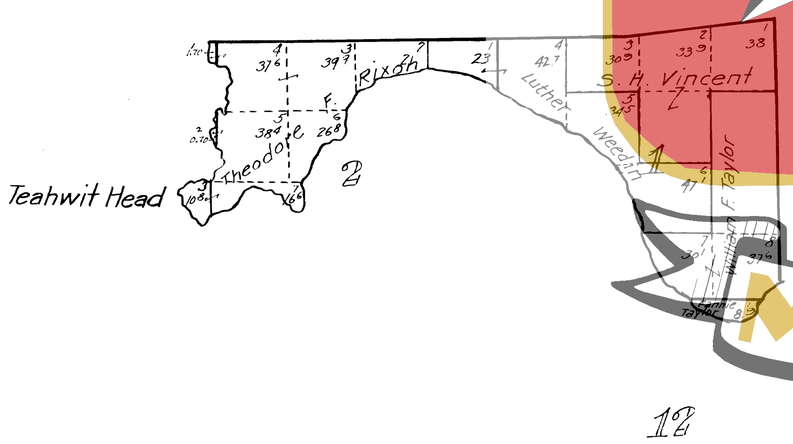

KWS MAPS

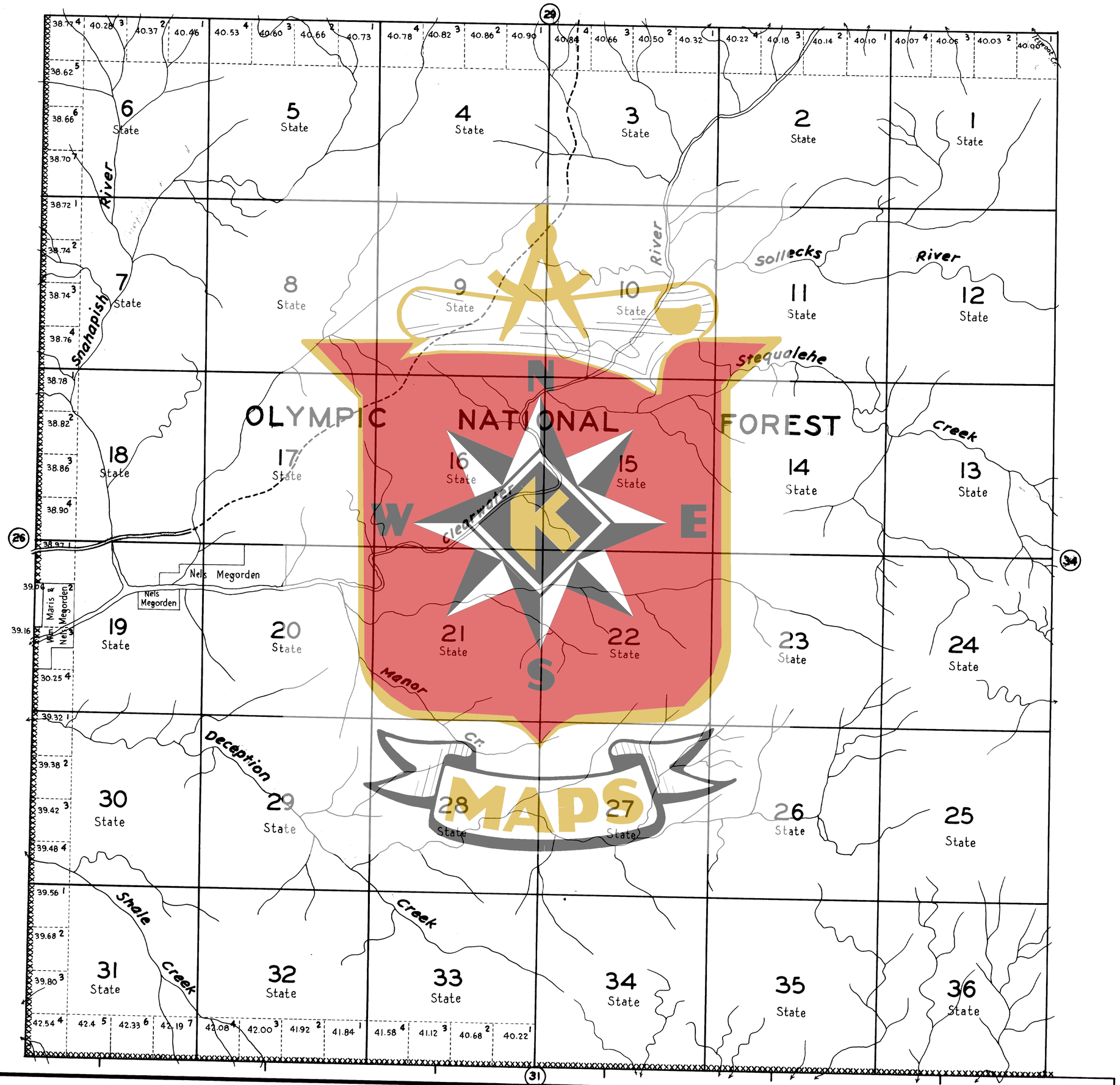
OLYMPIC NATIONAL FOREST
Snahapish River
Sollecks River
Stequalehe Creek
Clearwater
Manor Cr.
Deception Creek
Snale Creek
Nels Megorden
Maris & Nels Megorden
Tiffany Cr.
1 State
2 State
3 State
4 State
5 State
6 State
7 State
8 State
9 State
10 State
11 State
12 State
13 State
14 State
15 State
16 State
17 State
18 State
19 State
20 State
21 State
22 State
23 State
24 State
25 State
26 State
27 State
28 State
29 State
30 State
31 State
32 State
33 State
34 State
35 State
36 State
N
W
E
S
MAPS

KROLL'S ATLAS OF JEFFERSON COUNTY, WASH.

T. 27 N. R 14 W

SCALE 2" = 1 MILE KROLL MAP CO., 413-14-15 MEHLHORN BLDG. SEATTLE Corrected August 1928

LEGEND

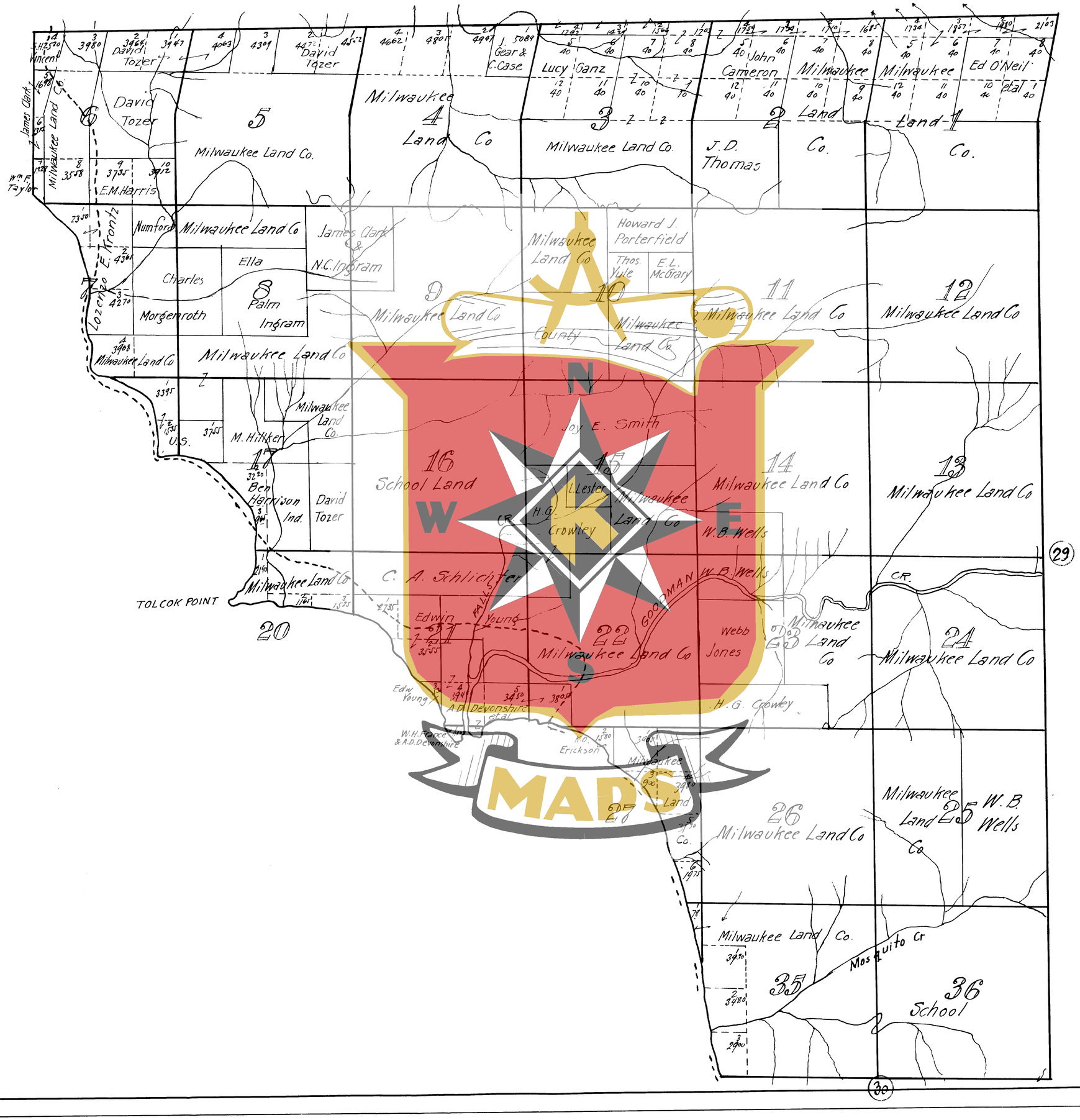


OLYMPIC
NATIONAL
FOREST
KELLEY
KILLEA GUARD STATION
Killea Creek
Tacoma Creek
East Fork
Tacoma Creek
Phelan Creek
QUEETS ROAD
QUEETS RIVER
Mud Creek
Matheny Creek
Salmon River
EVERGREEN
UNSURVEYED
GRAYS HARBOR 47 COUNTY
GRAYS HARBOR 40 COUNTY
WE SEE MAPS

KROLL'S ATLAS OF **JEFFERSON** COUNTY, WASH.

T. 26 N. R. 11 W.

SCALE 2" = 1 MILE KROLL MAP CO., 413-14-15 MEHLHORN BLDG., SEATTLE Corrected August 1928

LEGEND

County Road		School	S
Railway - Steam		Church	Ch.
" - Elect.		Cemetery	Cem
Trail		Gov. Lot No.	3 40.17
Town Limits		Section No.	24
River			

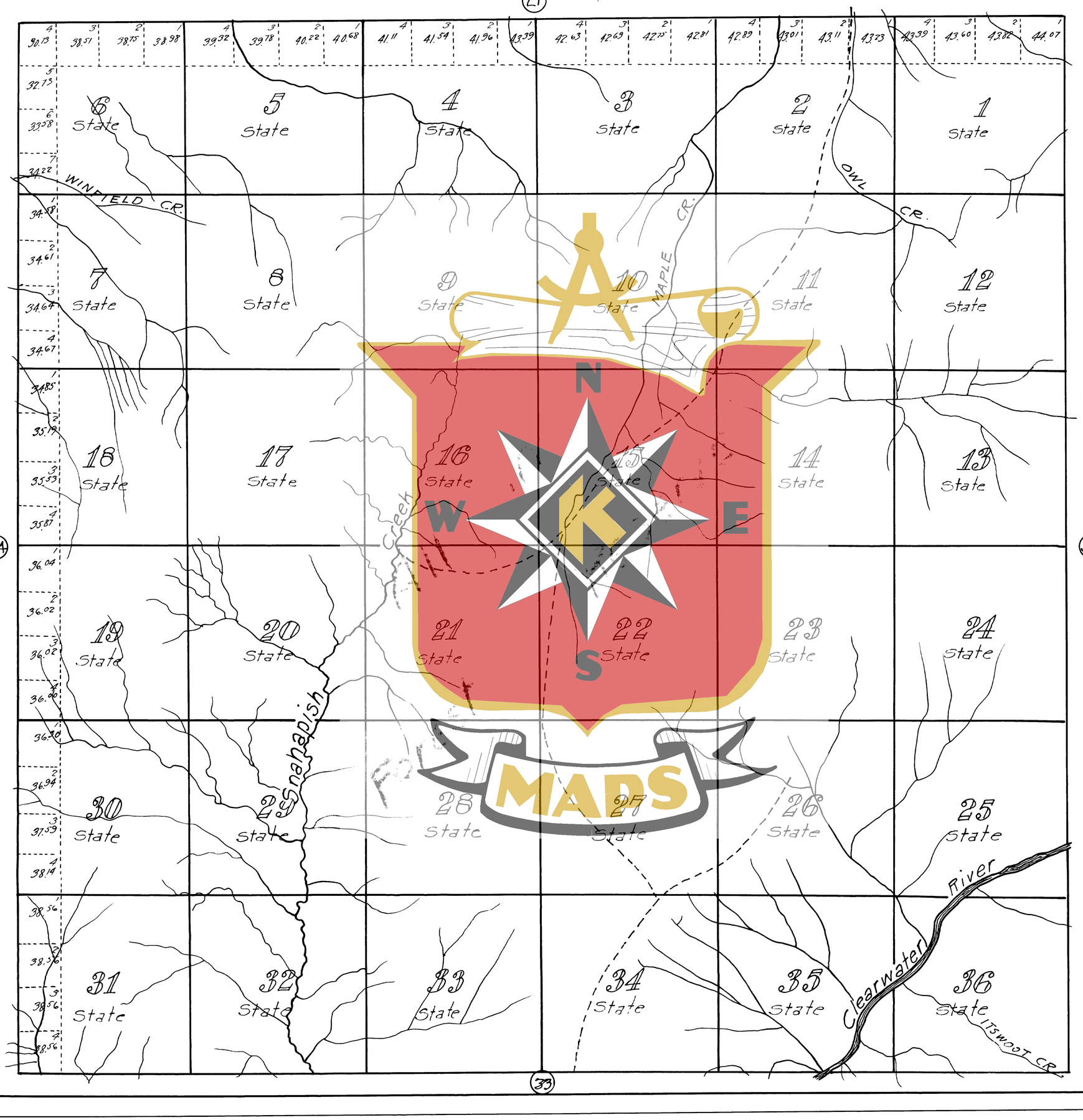

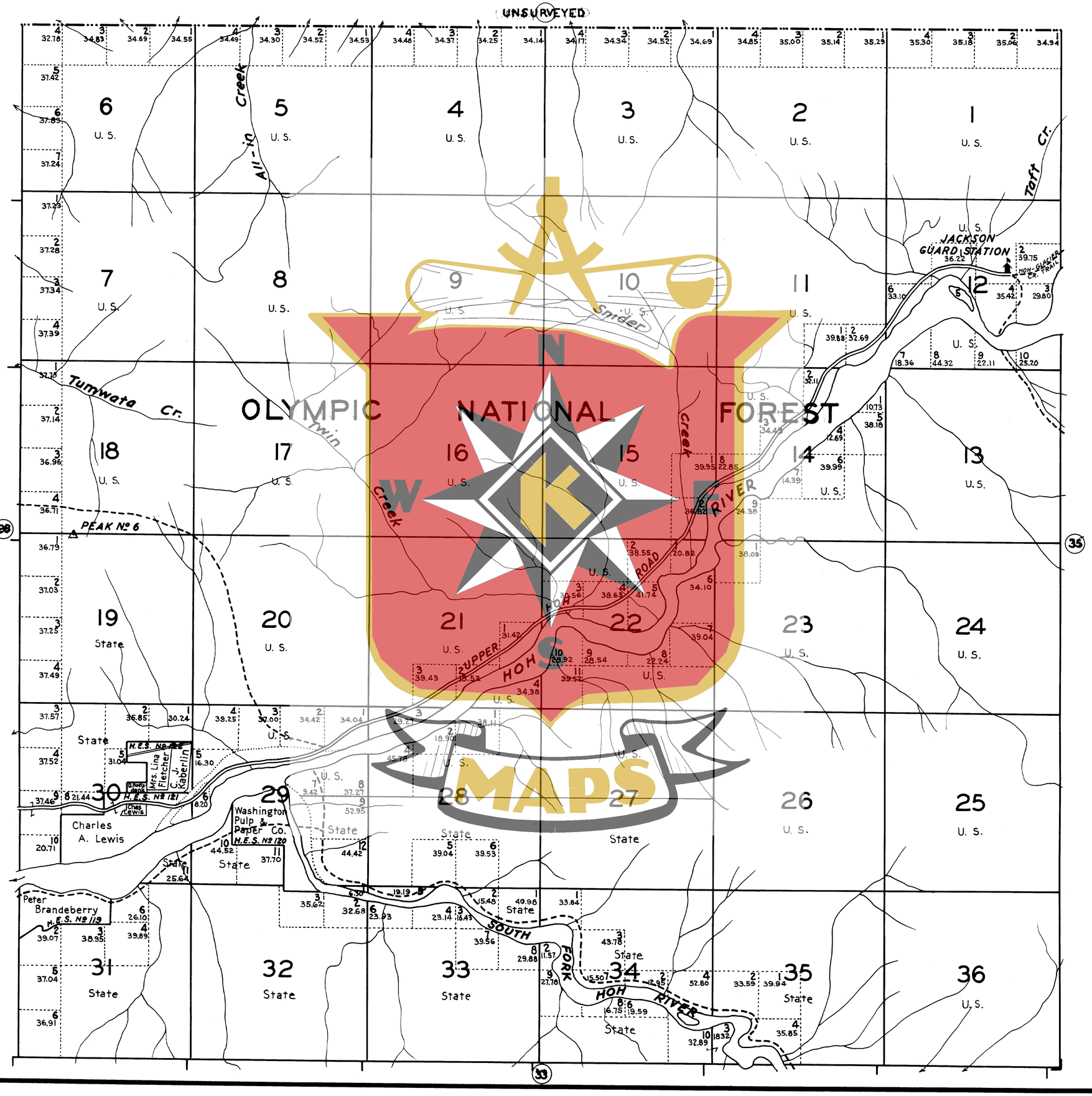
UNSURVEYED
OLYMPIC NATIONAL FOREST
All-in Creek
Tumwata Cr.
Twin Creek
Spider Creek
Taft Cr.
JACKSON GUARD STATION
HOH-GLACIER CR. TRAIL
HOH RIVER
UPPER HOH ROAD
SOUTH FORK HOH RIVER
PEAK No 6
Charles A. Lewis
Mrs. Lina Fletcher
C. J. Kaberlin
Washington Pulp & Paper Co.
H.E.S. No 120
H.E.S. No 121
H.E.S. No 119
Peter Brandeberry
Chas Lewis
U. S.
State

KROLL'S ATLAS OF **JEFFERSON** COUNTY, WASH.

T. 25 N. R. 11 W.

SCALE 2" = 1 MILE KROLL MAP CO., 413-14-15 MEHLHORN BLDG., SEATTLE *Corrected August 1928*

LEGEND

County Road
Railway - Steam
" - Elect.
Trail
Town Limits
River
School
Church
Cemetery
Gov. Lot No.
Section No.

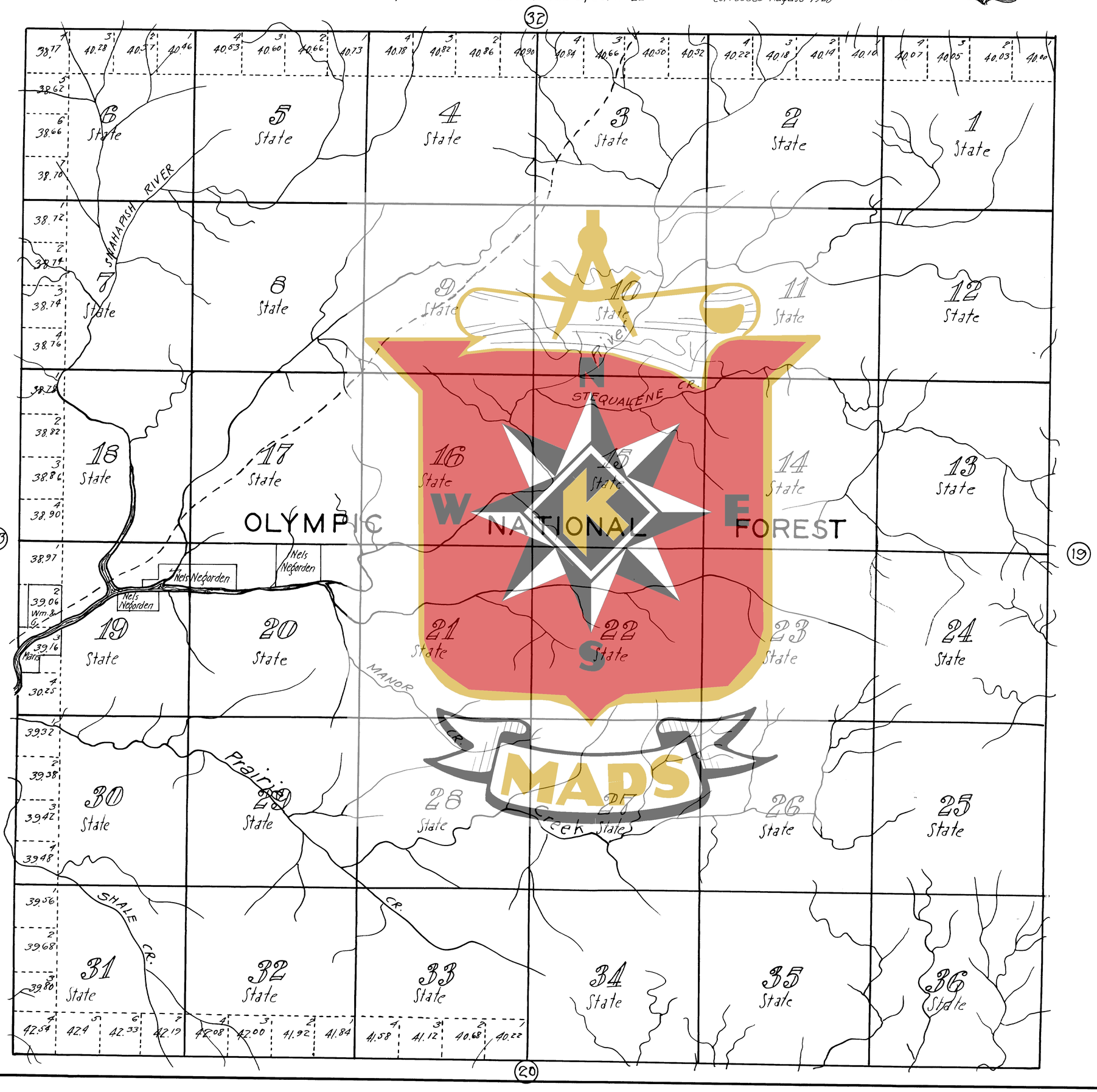

TOWNSHIP 28 N. R. 14 W.W.M.

KROLL MAP COMPANY
814 2ND AVE - SEATTLE

TWP. 26 N. R. 10 E. W.M

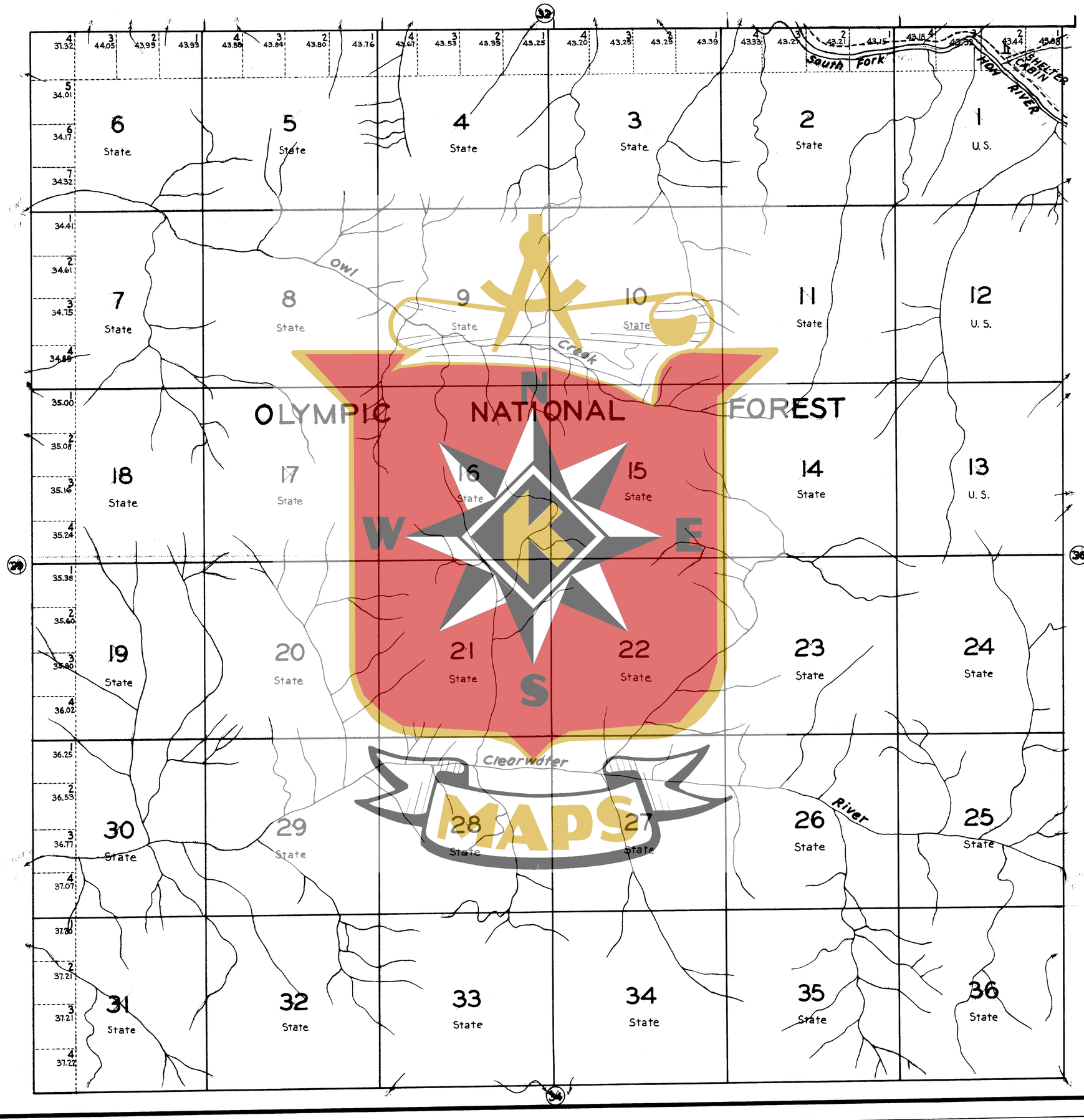

KROLL'S ATLAS OF JEFFERSON COUNTY, WASH.

T. 26 N. R. 10 W.

SCALE 2" = 1 MILE

KROLL MAP CO., 413-14-15 MEHLHORN BLDG., SEATTLE.

Corrected August 1928

LEGEND

County Road
Railway - Steam
" Elect.
Trail
Town Limits
River
School
Church
Cemetery
Gov. Lot No.
Section No.

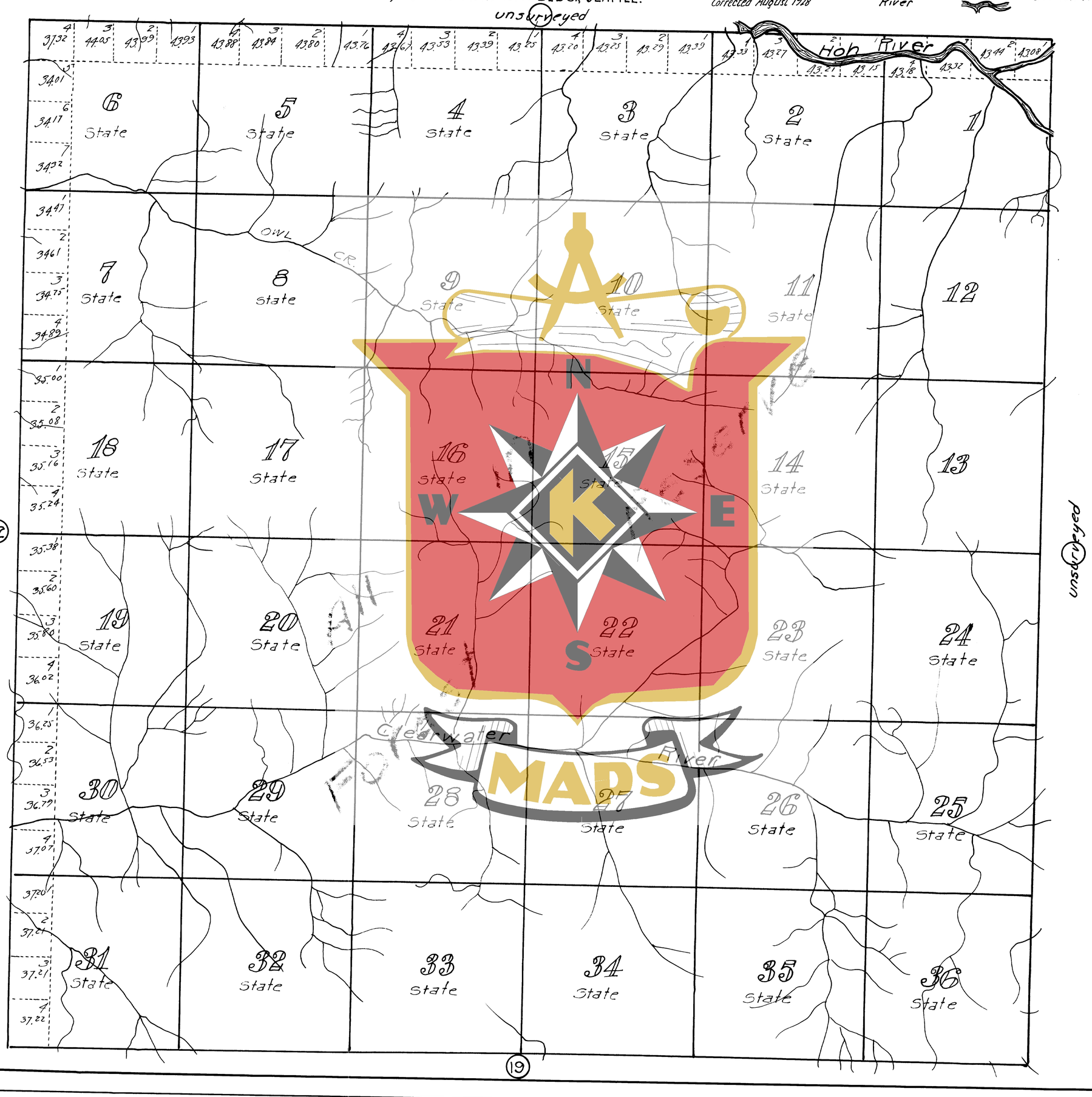

TWP. 25 N. R. 10 W. WM



WKS MAPS

KROLL'S ATLAS OF JEFFERSON COUNTY, WASH.

T. 24 N. R 9 W.

SCALE 2" = 1 MILE

KROLL MAP CO., 413-14-15 MEHLHORN BLDG., SEATTLE

Corrected August 1928

LEGEND

County Road
Railway - Steam
" Elect.
Trail
Town Limits
River

School
Church
Cemetery
Gov. Lot No.
Section No.

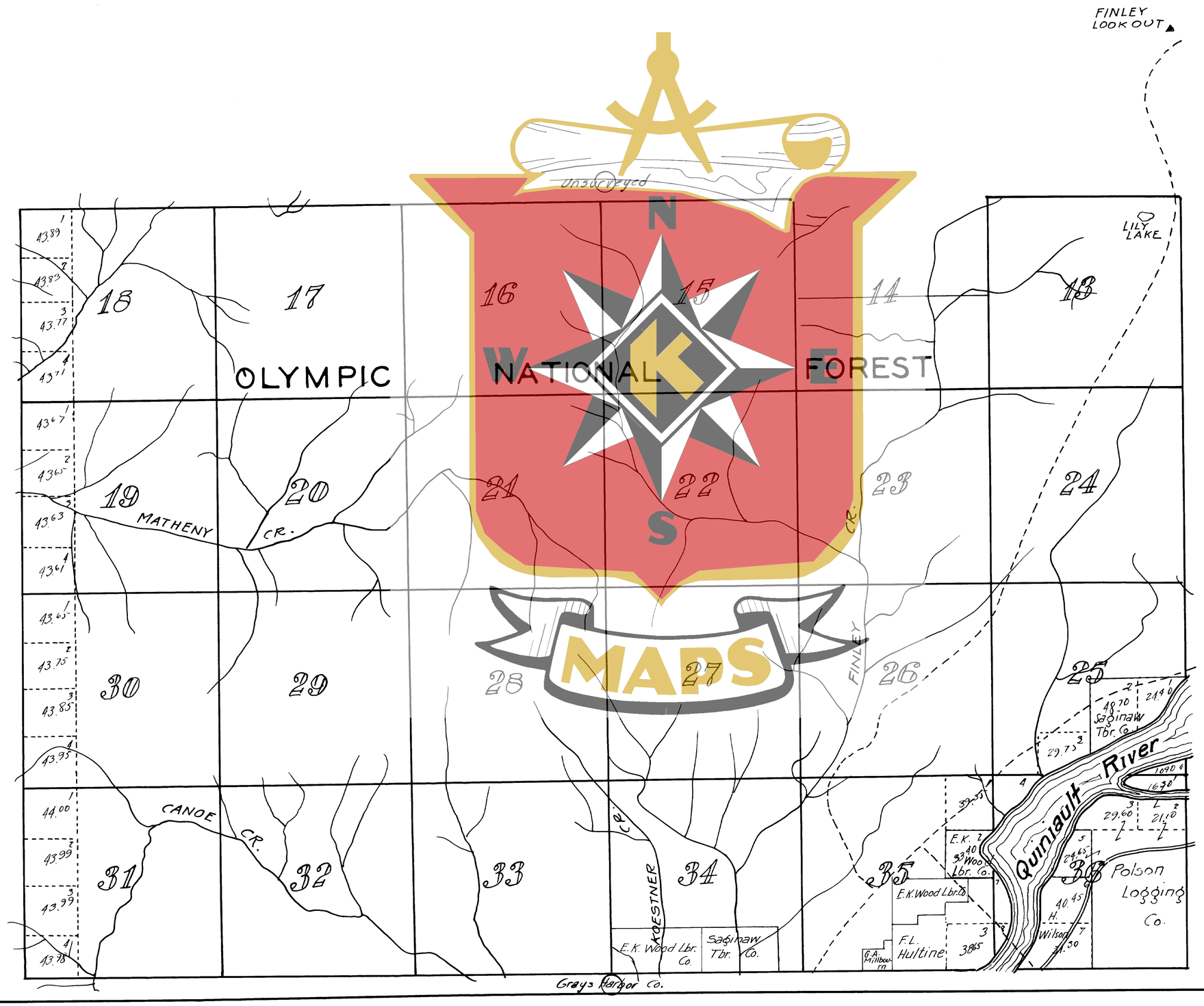

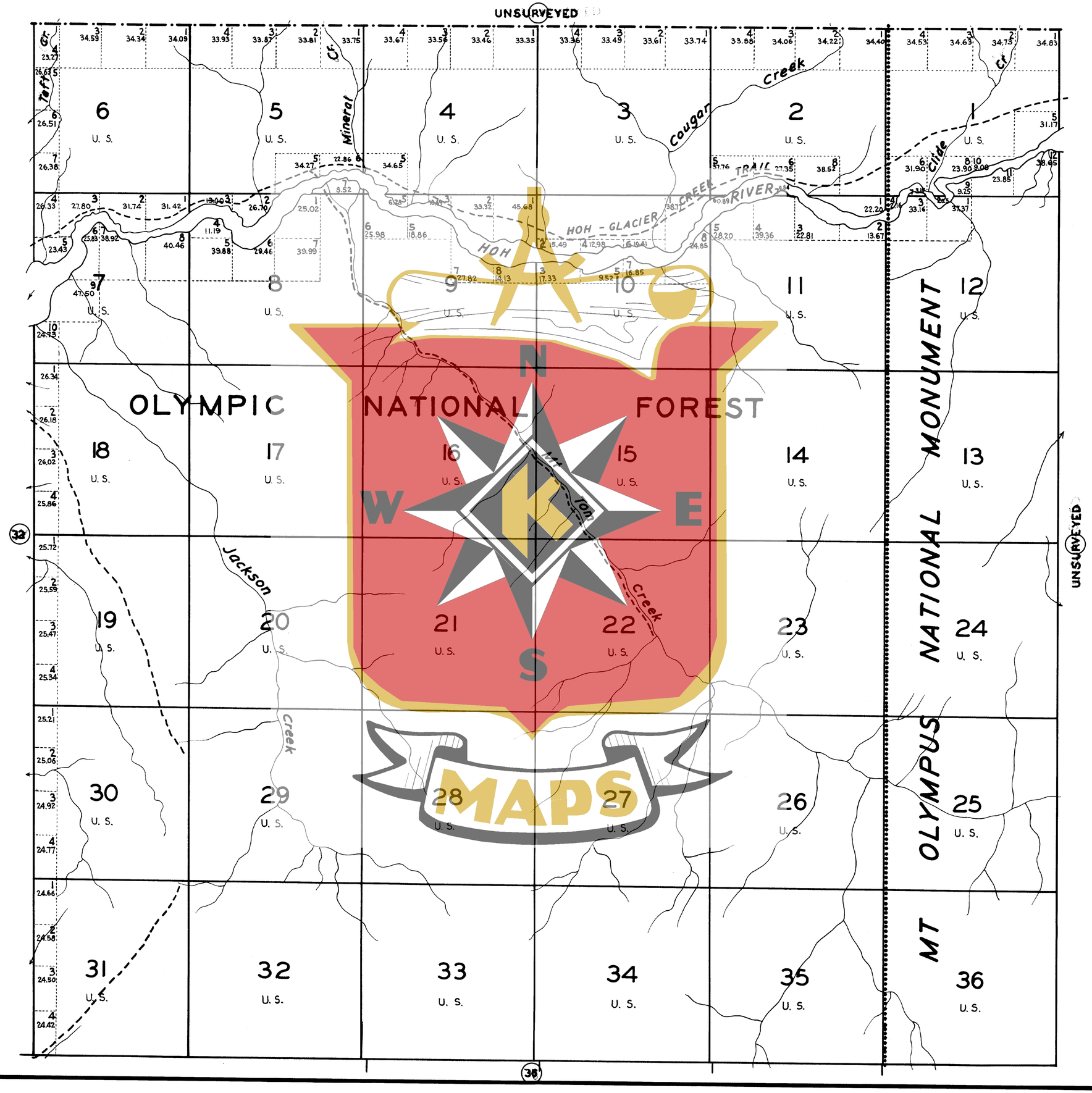
UNSURVEYED
OLYMPIC NATIONAL FOREST
OLYMPUS NATIONAL MONUMENT
MT
HOH - GLACIER CREEK TRAIL
HOH RIVER
Cougar Creek
Mineral Cr.
Tarp Cr.
Clide Cr.
Jackson creek
Jan creek
U. S.

KROLL'S ATLAS OF JEFFERSON COUNTY, WASH.

T. 24 N. R. 8 W.

SCALE 2" = 1 MILE KROLL MAP CO., 413-14-15 MEHLHORN BLDG. SEATTLE *Corrected August 1928*



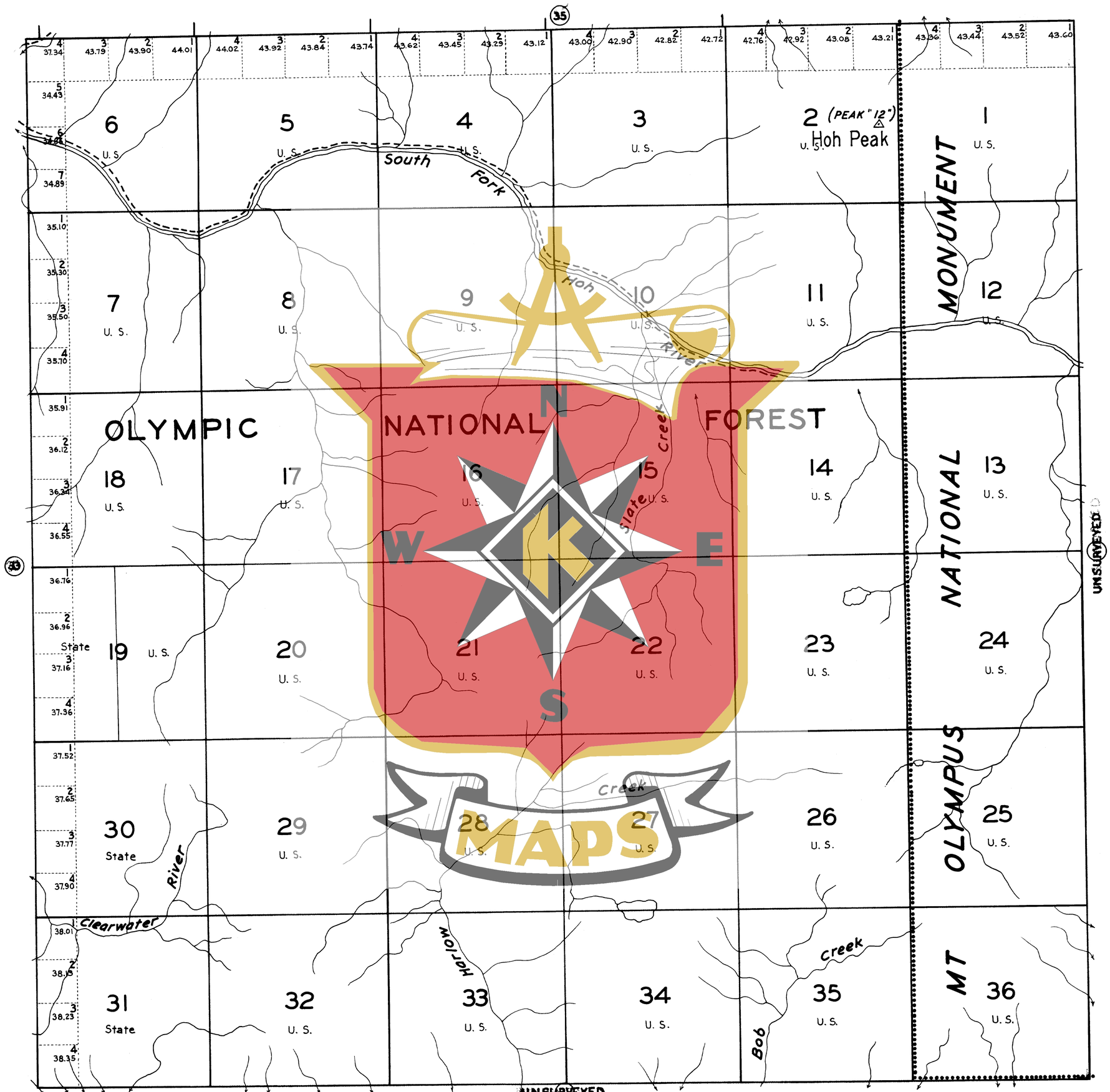
35
33
UNSURVEYED
UNSURVEYED
South Fork
Hoh River
Hoh Peak
(PEAK "12")
OLYMPIC NATIONAL FOREST
OLYMPUS NATIONAL MONUMENT
MT
Slate Creek
Clearwater River
Morrow Creek
Bob Creek
State
U. S.

WKS MAPS

KROLL'S ATLAS OF **JEFFERSON** COUNTY, WASH.

T. 27 N. R. 10 W.

SCALE 2" = 1 MILE

KROLL MAP CO., 413-14-15 MEHLHORN BLDG., SEATTLE

Corrected August 1928

LEGEND

County Road
Railway Steam
Elect.
Trail
Town Limits
River

School
Church
Cemetery
Gov. Lot No.
Section No.

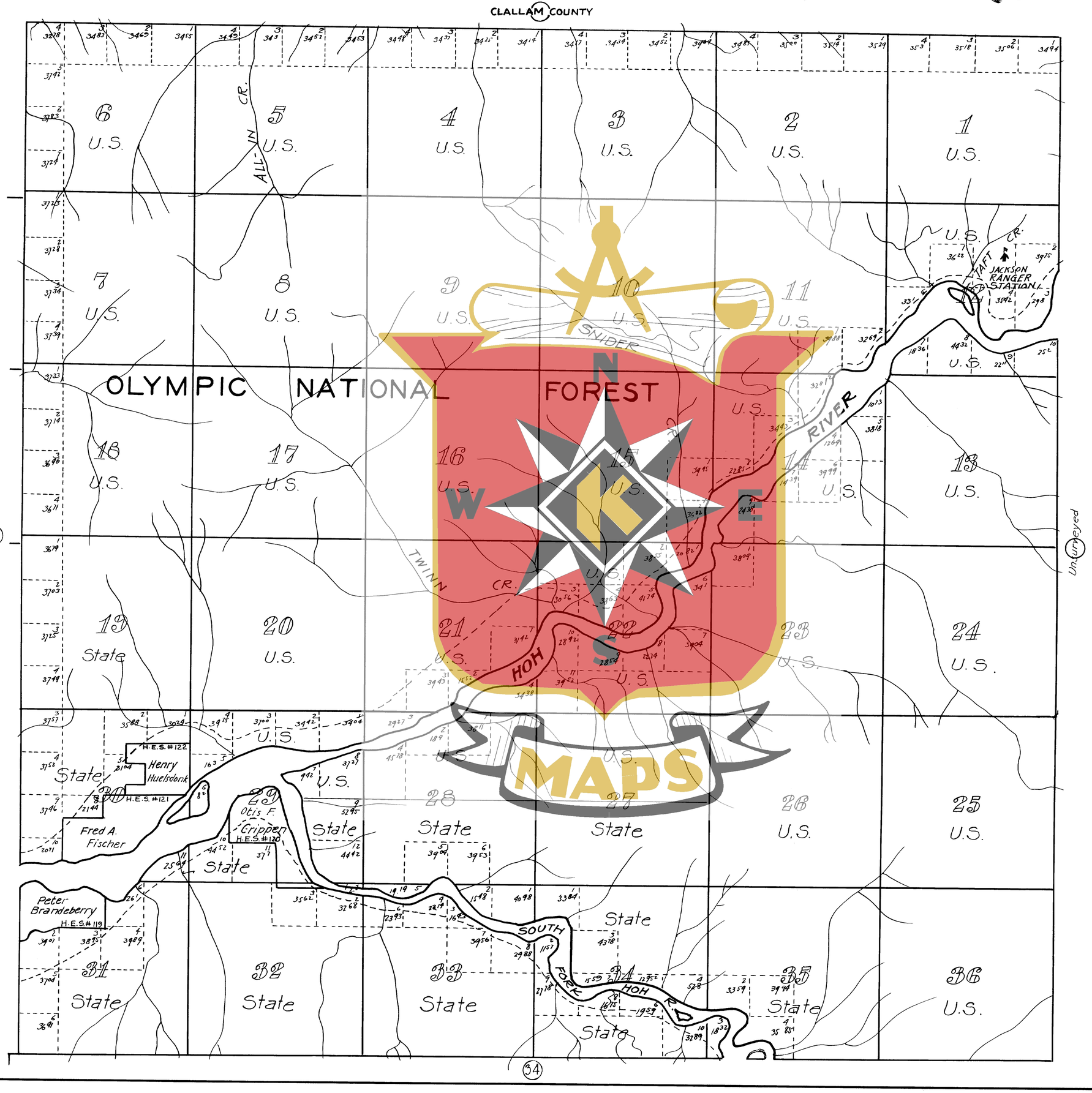

UNSURVEYED

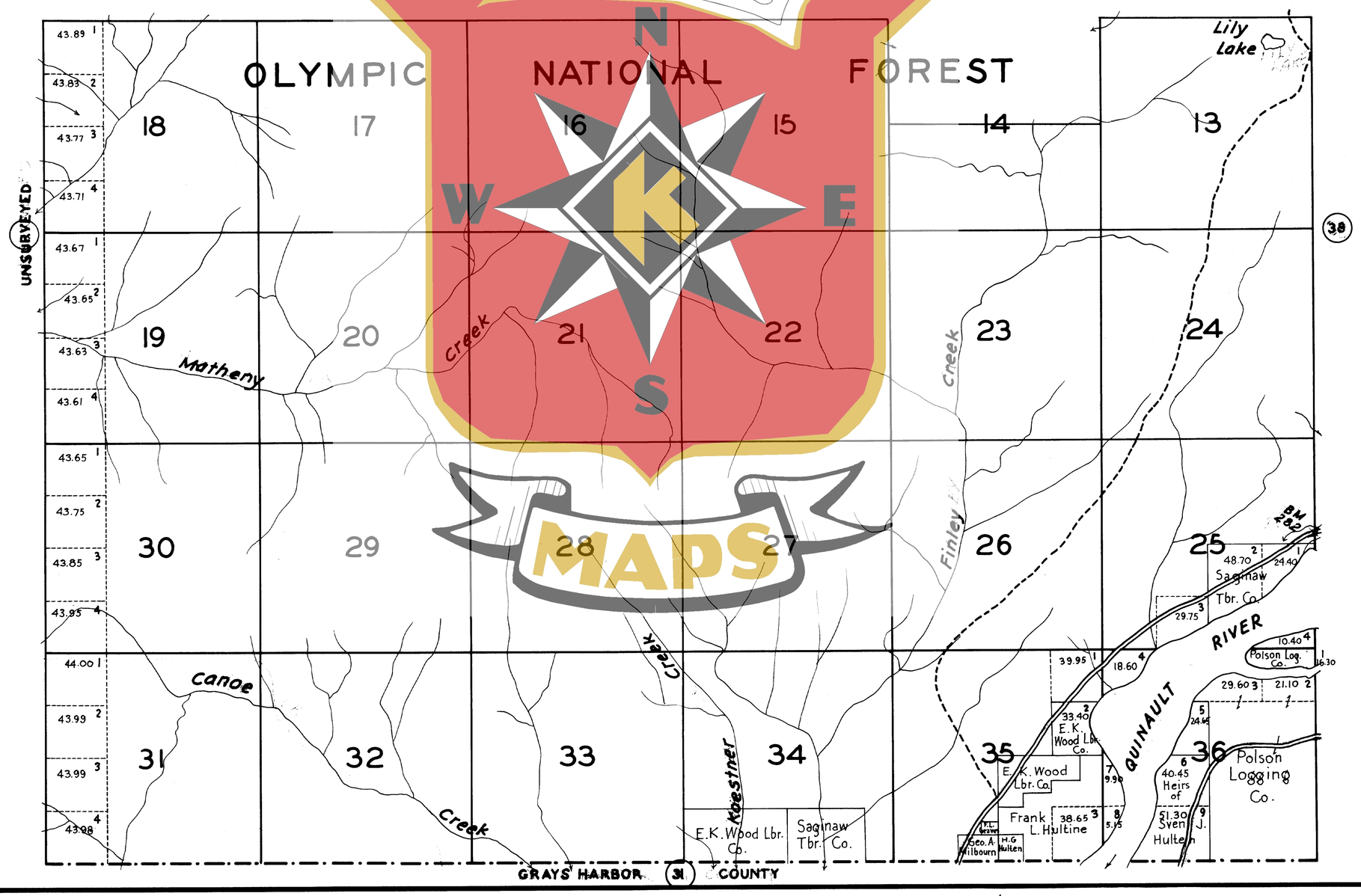
OLYMPIC NATIONAL FOREST
N
W
E
S
18
17
16
15
14
13
19
20
21
22
23
24
30
29
28
27
26
25
31
32
33
34
35
36
Lily Lake
Mathany
Creek
Finley
Creek
Canoe
Creek
Koestner
Creek
QUINAULT
RIVER
Polson Log. Co.
Polson Logging Co.
Saginaw Tbr. Co.
E.K. Wood Lbr. Co.
Frank L. Hultine
Sven J. Hultein
Heirs of
Geo. A. Wilbourn
H.G. Hulten
UNSURVEYED
38
GRAYS HARBOR 31 COUNTY

ATLAS OF JEFFERSON COUNTY, WASH.
T. 27N. R 9W.

SCALE: 2" = 1 MILE KROLL MAP CO., INC. 413 MEHLHORN BLDG. SEATTLE, WASH. CORRECTED, AUGUST, 1928

LEGEND
- County Roads
- Trails
- Town Limits
- Gov. Lot No. & Acreage — LOT 3 40.17
- Section No. — 5

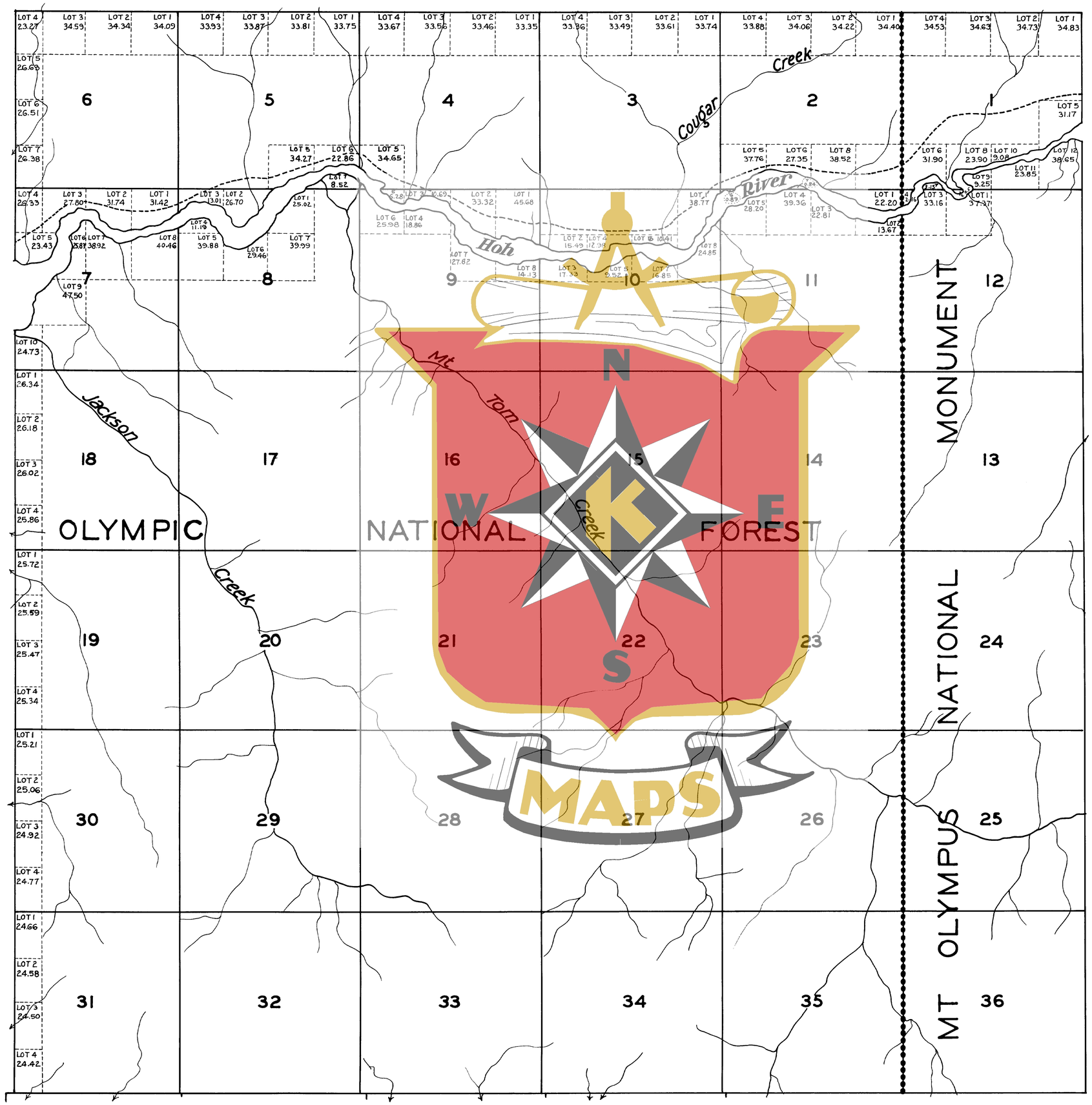



OLYMPIC NATIONAL FOREST
MAPS

ATLAS OF JEFFERSON COUNTY, WASH.

T 26 N. R. 9 W.

SCALE: 2" = 1 MILE KROLL MAP CO., INC. 413 MEHLHORN BLDG. SEATTLE, WASH. CORRECTED, AUGUST, 1928

LEGEND
- County Roads
- Trails
- Town Limits
- Gov. Lot No. & Acreage — LOT 3 / 40.17
- Section No. — 5

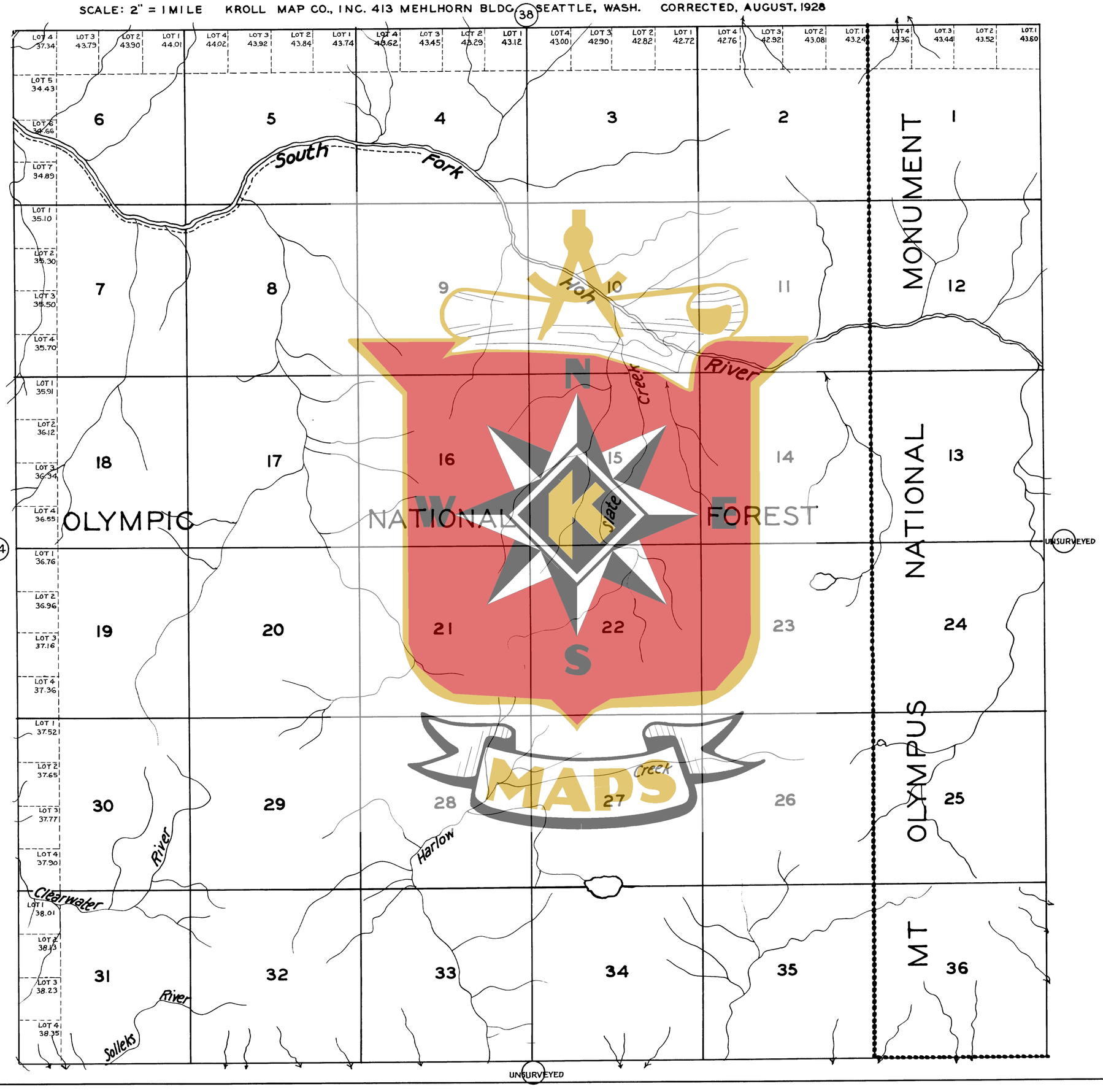

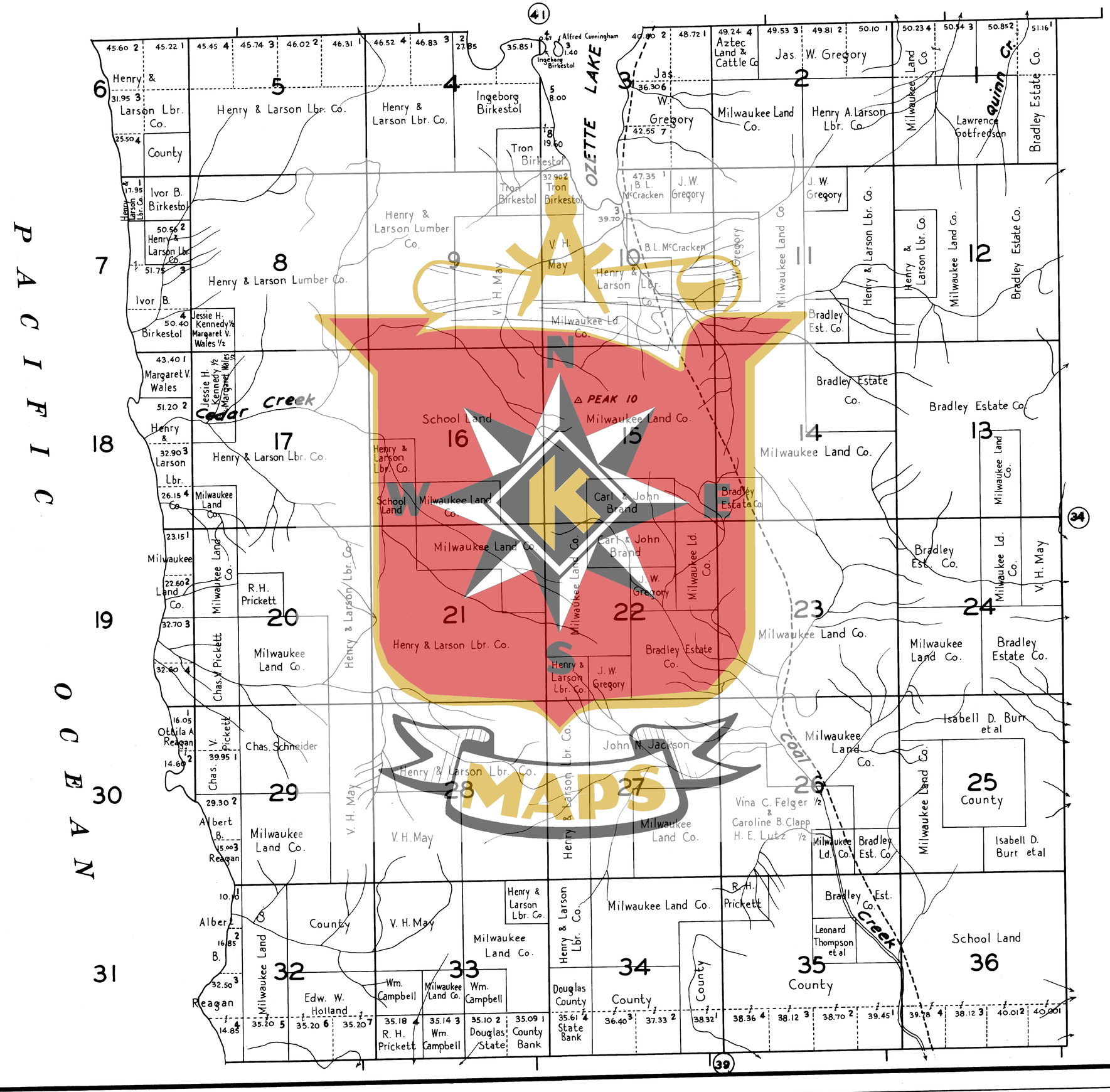
PACIFIC OCEAN
OZETTE LAKE
Quinn Cr.
Cedar Creek
Coal Creek
PEAK 10
Henry & Larson Lbr. Co.
Henry & Larson Lumber Co.
Milwaukee Land Co.
Bradley Estate Co.
Bradley Est. Co.
Aztec Land & Cattle Co
Jas. W. Gregory
Jas. W. Gregory
Henry A. Larson Lbr. Co.
Lawrence Gotfredson
Ingeborg Birkestol
Tron Birkestol
Alfred Cunningham
Ivor B. Birkestol
Jessie H. Kennedy ½ Margaret V. Wales ½
Margaret V. Wales
Henry & Larson Lbr. Co.
County
R.H. Prickett
Chas. Schneider
Chas. V. Pickett
Ottila A. Reagan
Albert B. Reagan
V. H. May
B. L. McCracken
J. W. Gregory
School Land
Carl & John Brand
John N. Jackson
Vina C. Felger ½ & Caroline B. Clapp
H. E. Lutz ½
Isabell D. Burr et al
Leonard Thompson et al
Edw. W. Holland
Wm. Campbell
Douglas County
Douglas State
County Bank
State Bank
R. H. Prickett
Douglas County
County
6
5
4
3
2
1
7
8
9
10
11
12
18
17
16
15
14
13
19
20
21
22
23
24
30
29
28
27
26
25
31
32
33
34
35
36
34
39
41