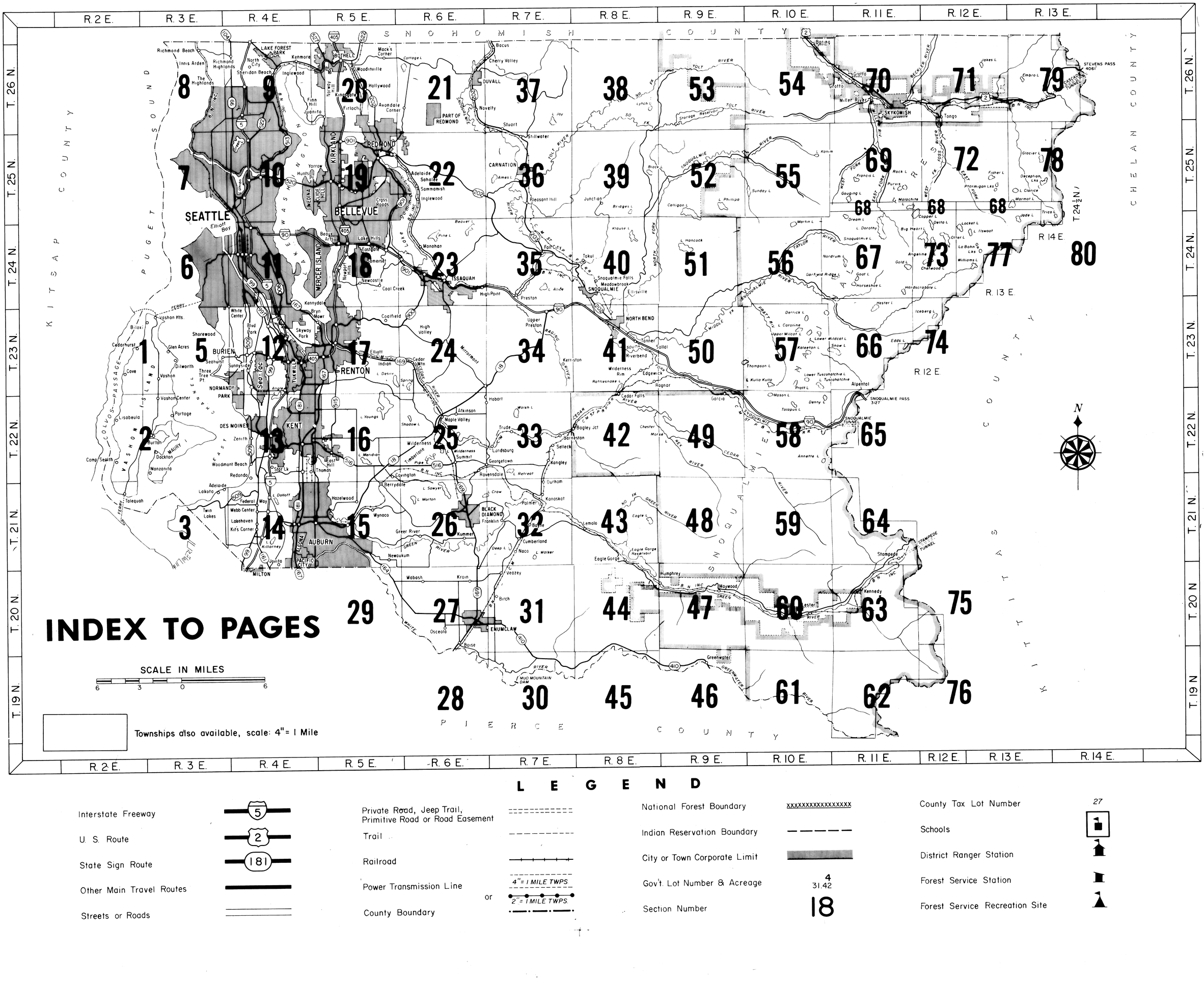
REPRODUCTION IN WHOLE OR PART FOR PERSONAL USE OR RESALE IS PROHIBITED BY LAW.

KROLL'S ATLAS OF KING COUNTY WASHINGTON

COPYRIGHTED & PUBLISHED BY
KROLL MAP COMPANY
INCORPORATED
SEATTLE, WASHINGTON



INDEX TO PAGES

Townships also available, scale: 4" = 1 Mile

LEGEND

- Interstate Freeway (5)
- U. S. Route (2)
- State Sign Route (181)
- Other Main Travel Routes
- Streets or Roads
- Private Road, Jeep Trail, Primitive Road or Road Easement
- Trail
- Railroad
- Power Transmission Line — 4" = 1 MILE TWPS. or 2" = 1 MILE TWPS.
- County Boundary
- National Forest Boundary
- Indian Reservation Boundary
- City or Town Corporate Limit
- Gov't. Lot Number & Acreage (4 / 31.42)
- Section Number (18)
- County Tax Lot Number (27)
- Schools
- District Ranger Station
- Forest Service Station
- Forest Service Recreation Site

(NORTH HALF)

VASHON ISLAND

Copyrighted and Published by

KROLL MAP COMPANY, INC.

816 SECOND AVENUE

SEATTLE 4, WASHINGTON

Scale

0 .165 .330 .660 .990 1320 FEET 1640 FEET 3960 FEET 5280 FEET

0 1/8 MILE 1/4 MILE 1/2 MILE 3/4 MILE 1 MILE

1-1-58

LEGEND

MAIN THOROUGHFARE
OTHER COUNTY ROADS
PRIVATE ROAD

TOWNSHIP 23 NORTH
TOWNSHIP 22 NORTH

PUGET SOUND

PASSAGE

COLVOS PASSAGE

KITSAP COUNTY

KING COUNTY

FERRY TO FAUNTLEROY (SEATTLE)

RANGE 2 EAST

RANGE 3 EAST

SOUTHWORTH POINT

VASHON POINT

VASHON HEIGHTS

BILOXI

DOLPHIN POINT

SYLVAN BEACH

COWLEY

COLVOS

Fern Cove

PETER POINT

GLEN ACRES

FRAGARIA

COMMAND POINT

COVE

LANGELL

BEALS POINT

DILLWORTH POINT

HEYER POINT

VASHON

CENTER

TERRA VAUN TEN ACRE TRS

HARPER'S SUBURBAN HOME TRACTS

REPUBLIC OF HARPER HILL TRACTS

HOOKER'S DONATION

SOUTHWORTH WATERFRONT TRACTS (UNRECORDED)

MAYER'S GARDEN TRS

VASHON ELEM SCH

VASHON SR HI SCH

(SOUTH HALF)
VASHON ISLAND

Coprighted & Published by

KROLL MAP COMPANY, INC.
816 Second Avenue
SEATTLE 4, WASHINGTON

TOWNSHIP 22 NORTH
TOWNSHIP 21 NORTH

RANGE 2 EAST
RANGE 3 EAST

Scale
0 1/4 1/2 3/4 1 MILE

LEGEND

MAIN THOROUGHFARE
OTHER COUNTY ROADS
PRIVATE ROAD

1-1-58

PUGET SOUND

COLVOS PASSAGE

DALCO PASSAGE

QUARTERMASTER HARBOR

Tramp Harbor

MAURY ISLAND

PIERCE COUNTY — KITSAP COUNTY — KING COUNTY

LISABEULA
SANFORD POINT
CROSS LDG.
MAIDRONA ISLAND
OLALLA
RICHMOND POINT
SPRING BEACH
DALCO POINT
TALEQUAH
NEILL POINT
HARBOR HEIGHTS
PORTAGE
QUARTERMASTER
BURTON
MELITA
MAGNOLIA BEACH
DOCKTON
PINER POINT
ROBINSON POINT
VASHON
"Camp Sealth"
Tacoma Yacht Club
BURTON SCH.
KIRO Transmitting Station
KING Broadcasting Co. "KING" Transmitting Station
County Park No. 23
VASHON ISLAND GOLF CLUB
BAYVIEW WATERFRONT TRACT
GARDEN TRACTS
ENCHANTED BEACH
ROSEHILL BEACH
FERRY TO ST. DEFIANCE (TACOMA)

COPYRIGHT & PUBLISHED
BY
KROLL MAP COMPANY, INC.
816-2ND AVENUE
SEATTLE

PLAT OF
TOWNSHIP 21 NORTH, RANGE 3 EAST, W. M.
KING COUNTY, WASHINGTON
SCALE: 2 INCHES = 1 MILE

LEGEND
- STATE HIGHWAYS
- PAVED COUNTY HIGHWAYS
- STREETS AND ROADS
- RAILROADS
- CITY LIMITS
- LIMITED ACCESS HIGHWAY
- PRIVATE ROAD
- COUNTY TAX LOT NUMBER (27)

PUGET SOUND

VASHON I.

Piner Point

NORTHILLIA BEACH

ADELAIDE

LAKOTA

Dumas Bay

KING COUNTY / PIERCE COUNTY

DASH POINT

Dash Point

Brown Point

NORTHEAST TACOMA

TACOMA

COMMENCEMENT BAY

HYLEBOS CREEK

WAPATO WATERWAY

SITCUM W.W.

PUYALLUP W.W.

MILWAUKEE W.W.

MIDDLE W.W.

CITY W.W.

TACOMA CITY LIMITS

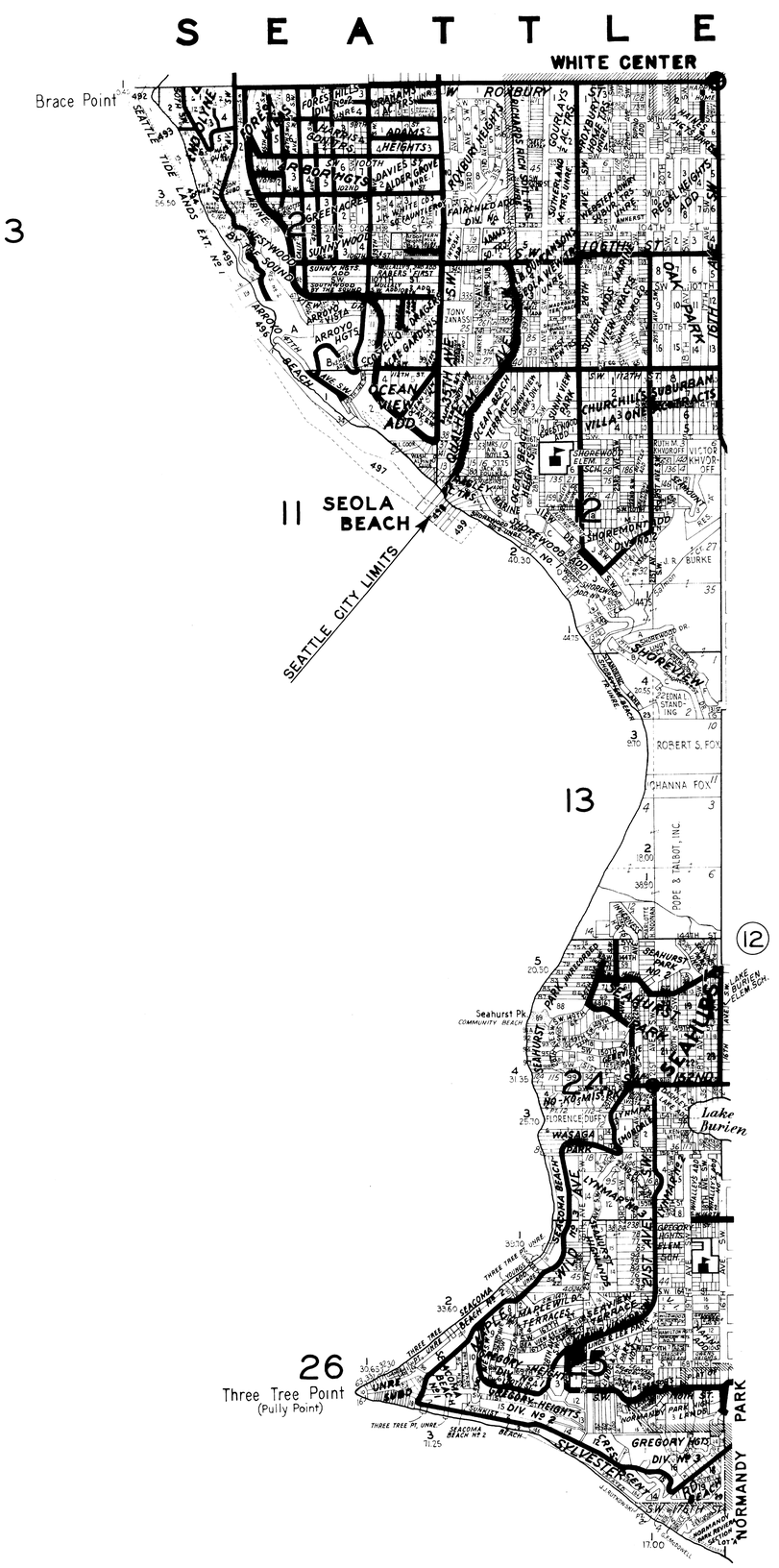
PIERCE (13) COUNTY

PIERCE (19) COUNTY

COPYRIGHT & PUBLISHED
BY
KROLL MAP COMPANY, INC.
816 - 2ND AVENUE
SEATTLE

PLAT OF
TOWNSHIP 23 NORTH, RANGE 3 EAST, W. M.
KING COUNTY, WASHINGTON
SCALE: 2 INCHES = 1 MILE

LEGEND
- STATE HIGHWAYS
- PAVED COUNTY HIGHWAYS
- STREETS AND ROADS
- RAILROADS
- CITY LIMITS
- LIMITED ACCESS HIGHWAY
- PRIVATE ROAD
- COUNTY TAX LOT NUMBER (27)



COPYRIGHTED & PUBLISHED
BY
KROLL MAP COMPANY, INC.
816 - 2ND AVENUE
SEATTLE
1-1-58

PLAT OF

TOWNSHIP 24 NORTH, RANGE 3 EAST, W.M.

KING COUNTY, WASHINGTON

SCALE: 2 INCHES = 1 MILE

LEGEND

- STATE HIGHWAY
- PAVED COUNTY ROAD
- STREET & ROAD
- PRIVATE ROAD
- RAILROAD
- CITY LIMIT
- COUNTY TAX LOT NO. 27
- LIMITED ACCESS HIGHWAY

Blakely Rock

BAINBRIDGE ISLAND

Restoration Pt.

S O U N D

P U G E T

KITSAP COUNTY (14)

KITSAP COUNTY
KING COUNTY

BLAKE ISLAND

Elliott Bay

DUWAMISH HEAD

ALKI PT.
Alki Point Lighthouse

Alki Natatorium

Alki Bathing Beach

Alki Playfield

Schmitz Park

Hiawatha Playfield

Fairmount Park

West Seattle

Municipal Golf Links and Recreation Center

Puget Park

SEATTLE

Lowman Beach Park

Bathing Beach

Lincoln Park

WILLIAMS PT.

Fauntleroy Cove

Ferry Dock

FERRY TO HARPER

FERRY TO VASHON ISLAND

Sisters of Charity House of Providence

MONTREPOSE FOREST LAWN CEMETERY

WEST WATERWAY

Note
For detail within City of Seattle
see Kroll's Atlas of Seattle

CITY LIM

(5) (7) (11)

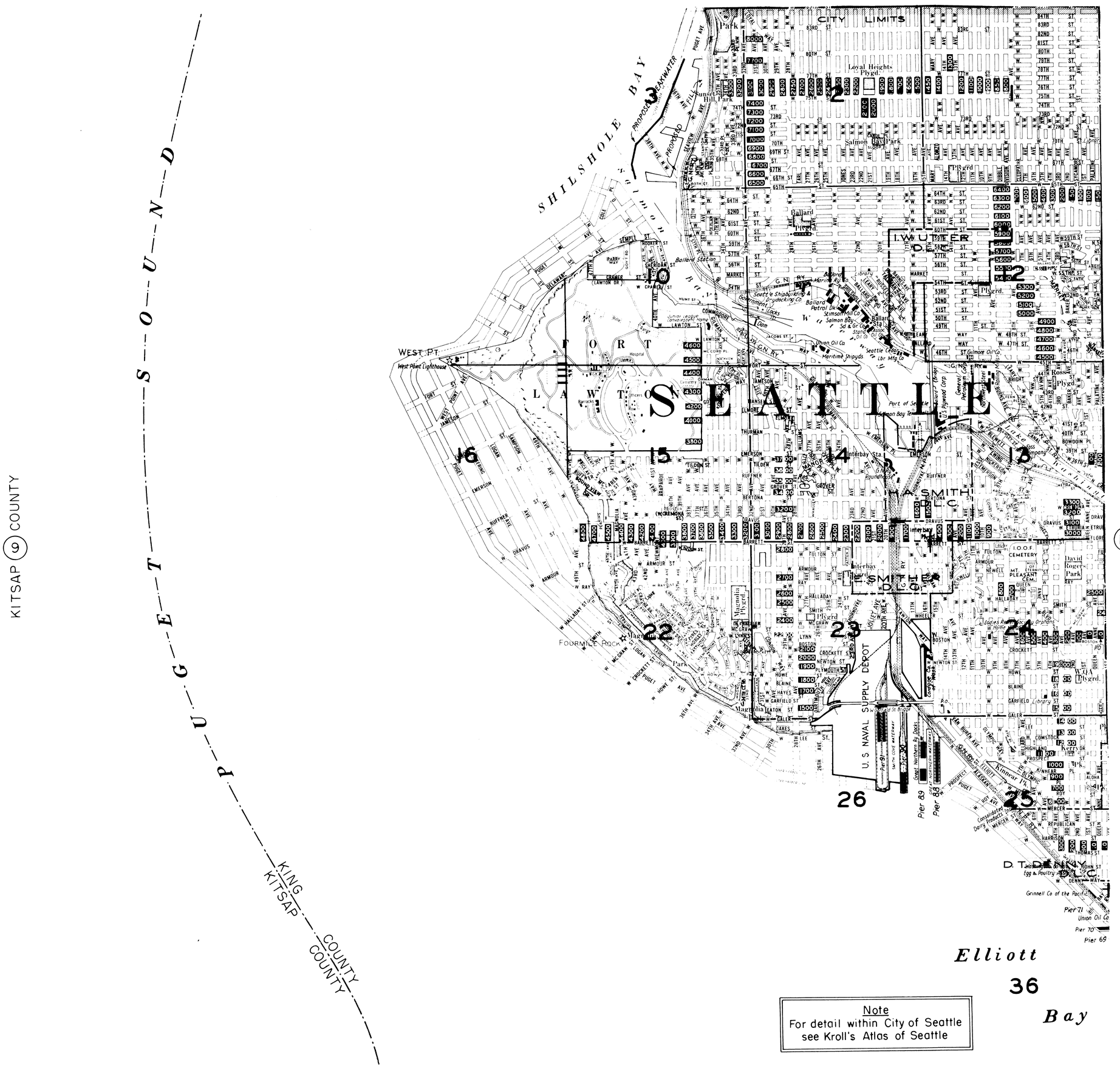
COPYRIGHTED & PUBLISHED
BY
KROLL MAP COMPANY, INC.
816 - 2ND AVENUE
SEATTLE
1-1-58

PLAT OF
TOWNSHIP 25 NORTH, RANGE 3 EAST, W.M.
KING COUNTY, WASHINGTON
SCALE: 2 INCHES = 1 MILE

(8)

LEGEND

- STATE HIGHWAY
- PAVED COUNTY ROAD
- STREET & ROAD
- PRIVATE ROAD
- RAILROAD
- CITY LIMIT
- COUNTY TAX LOT NO. 27
- LIMITED ACCESS HIGHWAY



Note
For detail within City of Seattle
see Kroll's Atlas of Seattle

COPYRIGHT & PUBLISHED
BY
KROLL MAP COMPANY, INC.
816 - 2ND AVENUE
SEATTLE

PLAT OF

TOWNSHIP 26 NORTH, RANGE 3 EAST, W. M.

KING COUNTY, WASHINGTON

SCALE: 2 INCHES = 1 MILE

LEGEND

- STATE HIGHWAYS
- PAVED COUNTY HIGHWAYS
- STREETS AND ROADS
- RAILROADS
- CITY LIMITS
- LIMITED ACCESS HIGHWAY
- PRIVATE ROAD
- COUNTY TAX LOT NUMBER 27

SNOHOMISH (1) COUNTY

SNOHOMISH COUNTY
KING COUNTY

RICHMOND BEACH

KITSAP (5) COUNTY

President Point

Jefferson Point

PRESIDENT POINT SEATTLE VIEW TRACTS

INNIS ARDEN NO. 3

INNIS ARDEN NO. 2

THE HIGHLANDS

Seattle Golf and Country Club

145TH ST.
SEATTLE CITY LIMITS

Carkeek Park

Meadow Point

Golden Gardens Park

BALLARD TIDE LANDS

PUGET SOUND

KITSAP COUNTY
KING COUNTY

SEATTLE (7)

COPYRIGHT & PUBLISHED
BY
KROLL MAP COMPANY, INC.
816 - 2ND AVENUE
SEATTLE

PLAT OF

TOWNSHIP 26 NORTH, RANGE 4 EAST, W. M.

KING COUNTY, WASHINGTON

SCALE: 4 INCHES = 1 MILE

LEGEND

- STATE HIGHWAYS
- PAVED COUNTY HIGHWAYS
- STREETS AND ROADS
- RAILROADS
- CITY LIMITS
- LIMITED ACCESS HIGHWAY
- PRIVATE ROAD
- COUNTY TAX LOT NUMBER (27)

SNOHOMISH 4 COUNTY

SNOHOMISH COUNTY

KING COUNTY

N. 205TH ST.

Hollyrood Cemetery

ECHO LAKE

RICHMOND HIGHLANDS

RONALD

MAYWOOD

PERSHING

FOY

Playland

BITTER LK.

GROVELAND

Evergreen Park

Washelli Cemetery

NORTH PK.

Hamlin Park

Firland Sanatorium

Acacia Park Cemetery

Jackson Municipal Golf Course

LAKE CITY

Meadow Brook Golf Course

NORTH CITY

LAKE FOREST PARK

KENMORE

HILLCREST

Inglewood Country Club

North Point

Holmes Point

Denny Park

Juanita Point

145TH ST. SEATTLE CITY LIMITS

SEATTLE

WASHINGTON

10

COPYRIGHTED & PUBLISHED
BY
KROLL MAP COMPANY, INC.
816 - 2ND AVENUE
SEATTLE
1-1-58

PLAT OF

TOWNSHIP 25 NORTH, RANGE 4 EAST, W.M.

KING COUNTY, WASHINGTON

SCALE: 2 INCHES = 1 MILE

LEGEND

- STATE HIGHWAY
- PAVED COUNTY ROAD
- STREET & ROAD
- PRIVATE ROAD
- RAILROAD
- CITY LIMIT
- COUNTY TAX LOT NO. 27
- LIMITED ACCESS HIGHWAY



COPYRIGHTED & PUBLISHED
BY
KROLL MAP COMPANY, INC.
816 - 2ND AVENUE
SEATTLE
1-1-58

PLAT OF

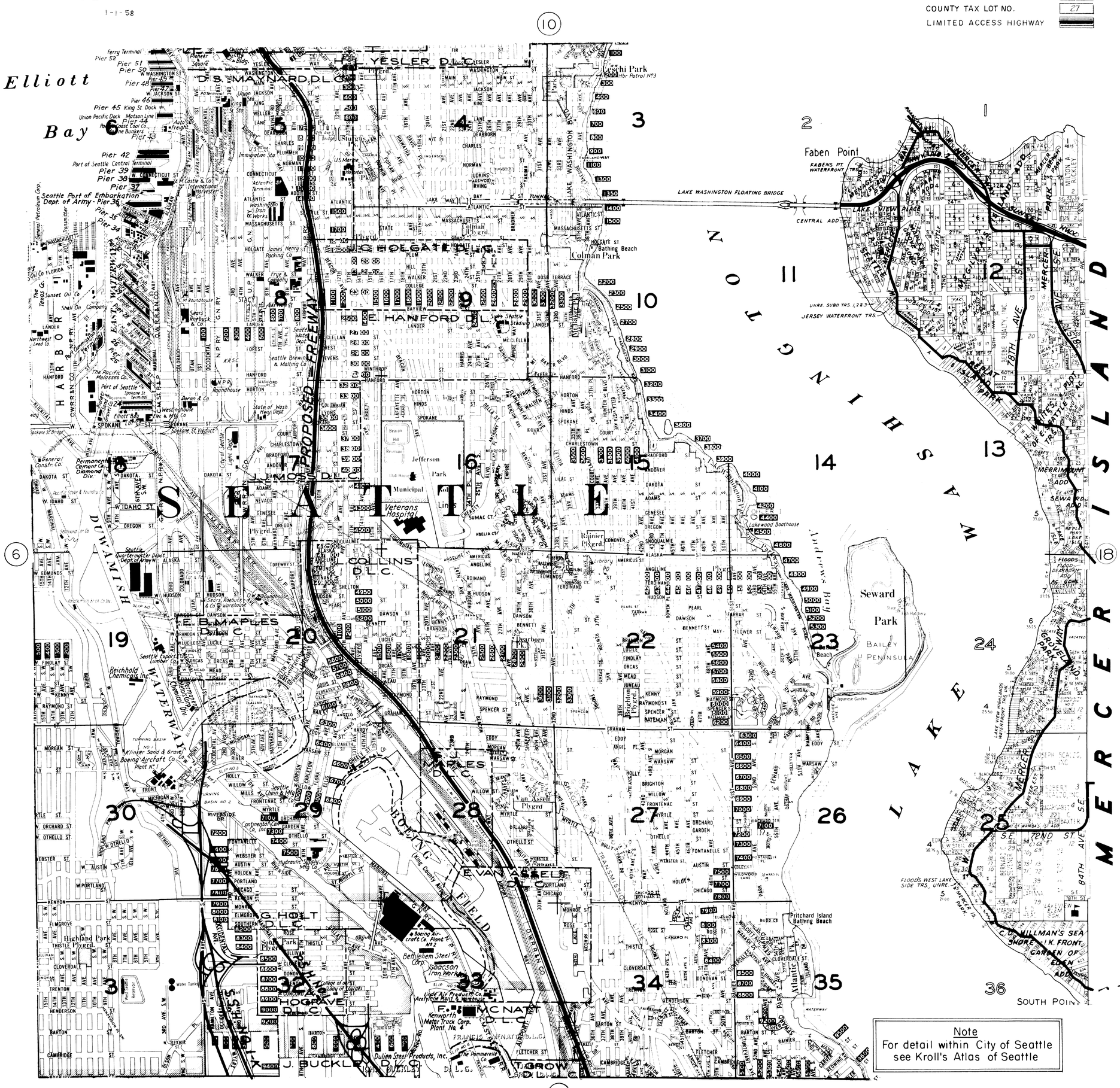
TOWNSHIP 24 NORTH, RANGE 4 EAST, W.M.

KING COUNTY, WASHINGTON

SCALE: 2 INCHES = 1 MILE

LEGEND

- STATE HIGHWAY
- PAVED COUNTY ROAD
- STREET & ROAD
- PRIVATE ROAD
- RAILROAD
- CITY LIMIT
- COUNTY TAX LOT NO. (27)
- LIMITED ACCESS HIGHWAY

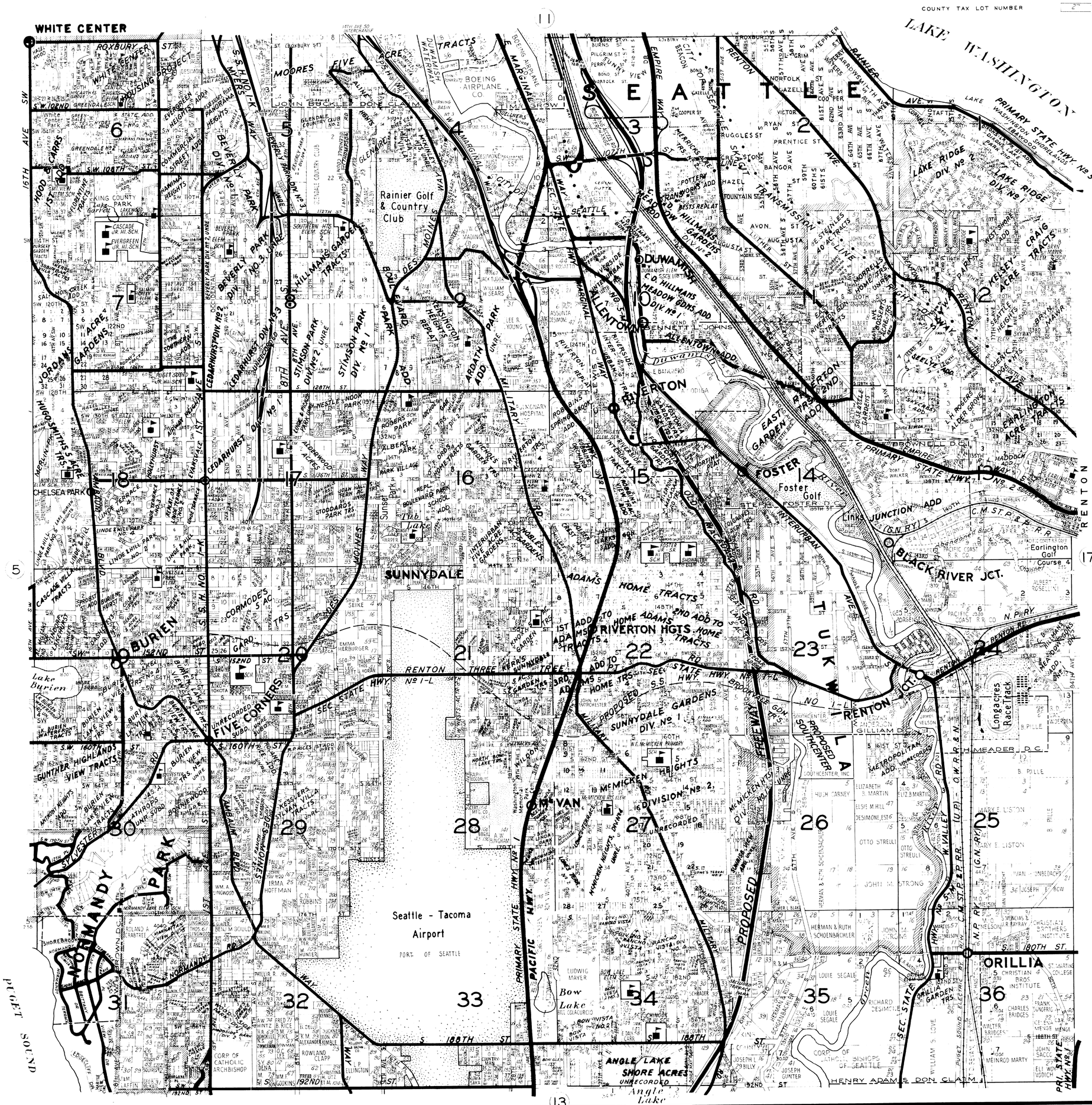


Note
For detail within City of Seattle
see Kroll's Atlas of Seattle

COPYRIGHT & PUBLISHED
BY
KROLL MAP COMPANY, INC.
816 - 2ND AVENUE
SEATTLE

PLAT OF
TOWNSHIP 23 NORTH, RANGE 4 EAST, W. M.
KING COUNTY, WASHINGTON
SCALE: 2 INCHES = 1 MILE

LEGEND
- STATE HIGHWAYS
- PAVED COUNTY HIGHWAYS
- STREETS AND ROADS
- RAILROADS
- CITY LIMITS
- LIMITED ACCESS HIGHWAY
- PRIVATE ROAD
- COUNTY TAX LOT NUMBER

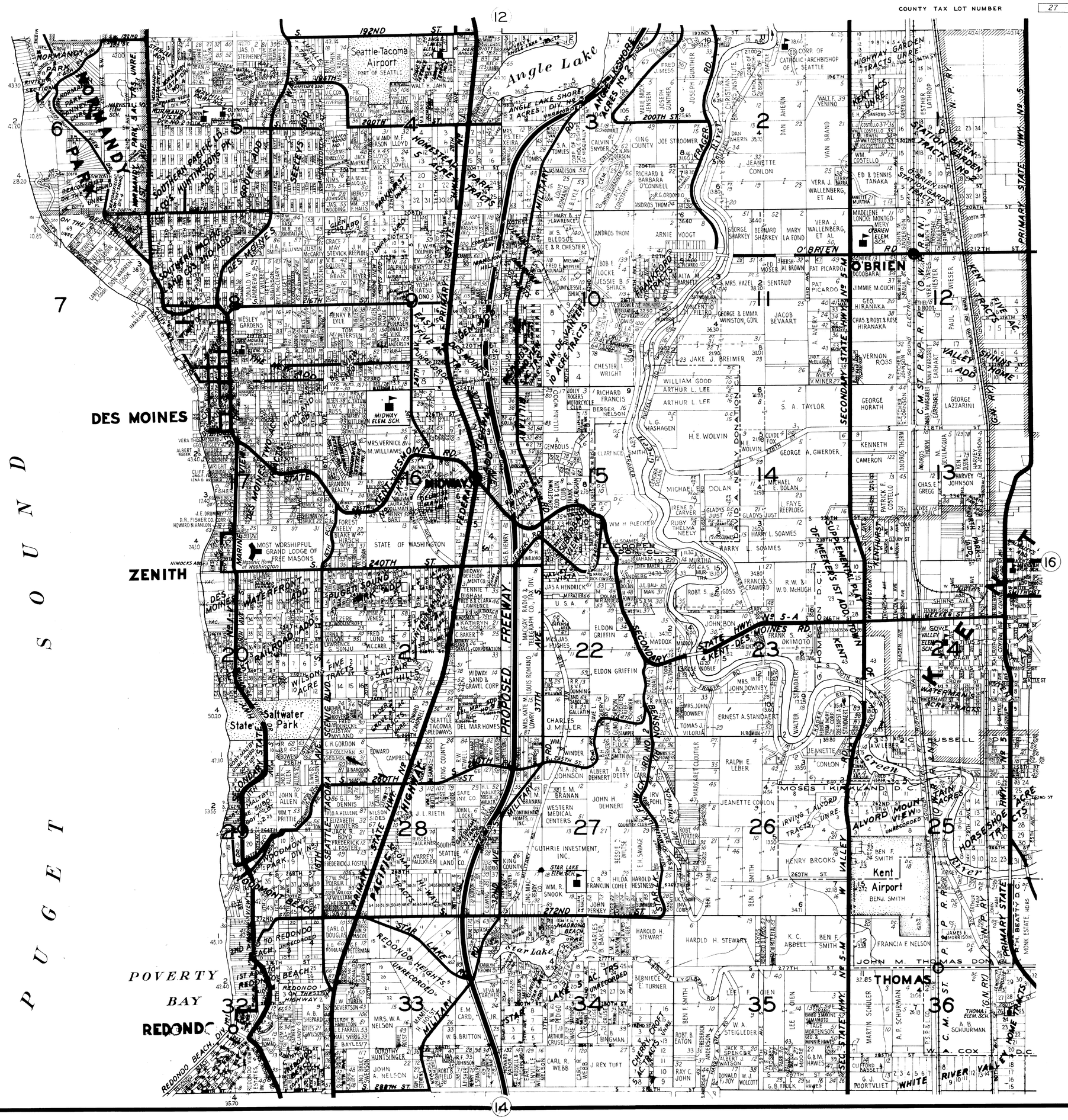


COPYRIGHT & PUBLISHED
BY
KROLL MAP COMPANY, INC.
816 - 2ND AVENUE
SEATTLE
1-1-58

PLAT OF
TOWNSHIP 22 NORTH, RANGE 4 EAST, W. M.
KING COUNTY, WASHINGTON
SCALE: 2 INCHES = 1 MILE

LEGEND

- STATE HIGHWAYS
- PAVED COUNTY HIGHWAYS
- STREETS AND ROADS
- RAILROADS
- CITY LIMITS
- LIMITED ACCESS HIGHWAY
- PRIVATE ROAD
- COUNTY TAX LOT NUMBER (27)



COPYRIGHT & PUBLISHED
BY
KROLL MAP COMPANY, INC.
816 - 2ND AVENUE
SEATTLE
1-1-58

PLAT OF
TOWNSHIP 21 NORTH, RANGE 4 EAST, W. M.
KING COUNTY, WASHINGTON
SCALE: 2 INCHES = 1 MILE

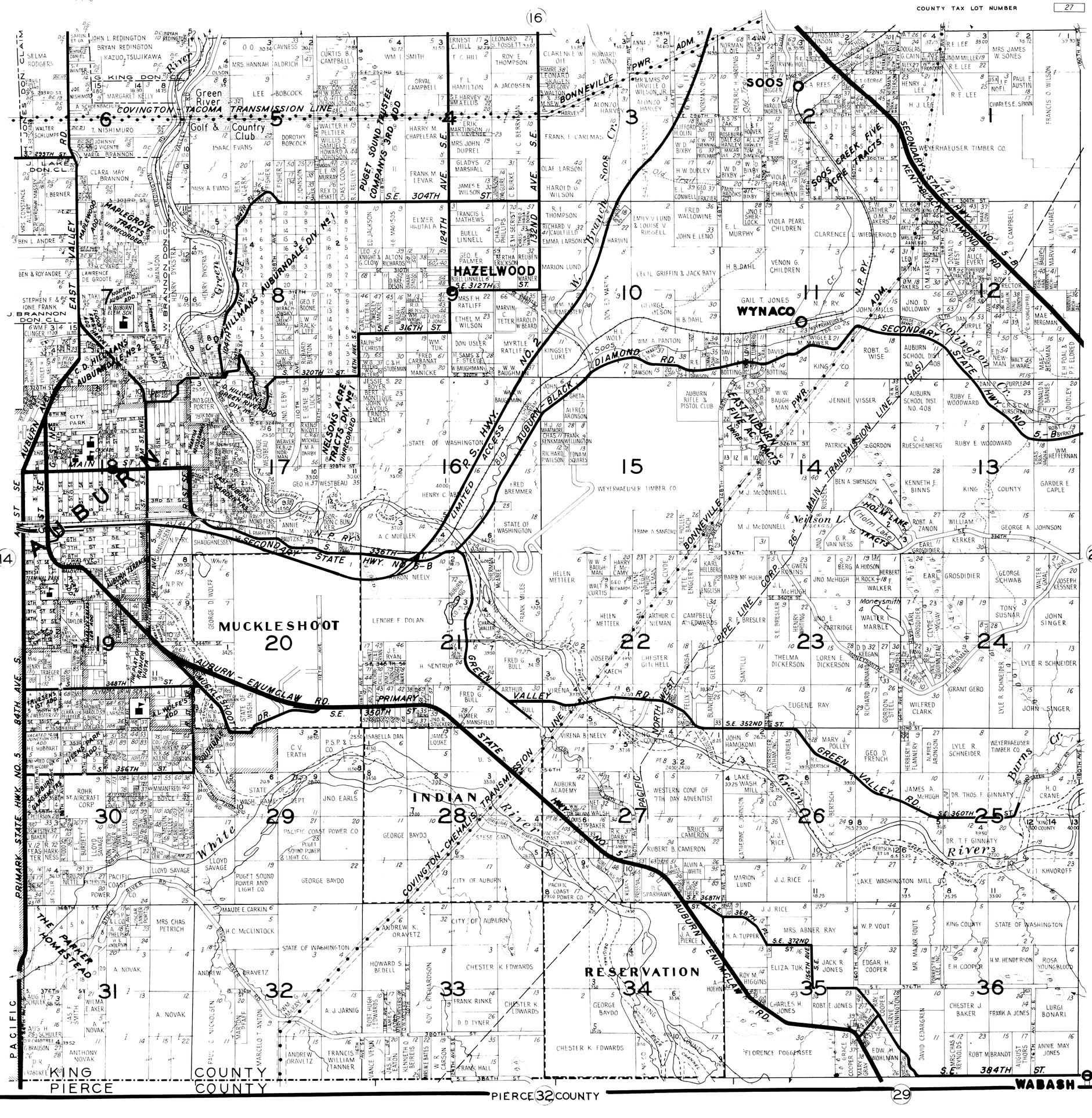
LEGEND
- STATE HIGHWAYS
- PAVED COUNTY HIGHWAYS
- STREETS AND ROADS
- RAILROADS
- CITY LIMITS
- LIMITED ACCESS HIGHWAY
- PRIVATE ROAD
- COUNTY TAX LOT NUMBER 27

PUGET SOUND
BUENNA
VISTA
POINT
MARTINE VIEW
DASH POINT
STATE PARK
SHORE ACRES
SUNNYDELL
PARK
SUNNYDELL
ADD.
PLAT OF
SUNNYDELL
PARK
ADD.
PLAT OF
SUNNYDELL
PARK
ADD.
PLAT OF
SUNNYDELL
PARK

COPYRIGHT & PUBLISHED
BY
KROLL MAP COMPANY, INC.
816 - 2ND AVENUE
SEATTLE

PLAT OF
TOWNSHIP 21 NORTH, RANGE 5 EAST, W. M.
KING COUNTY, WASHINGTON
SCALE: 2 INCHES = 1 MILE

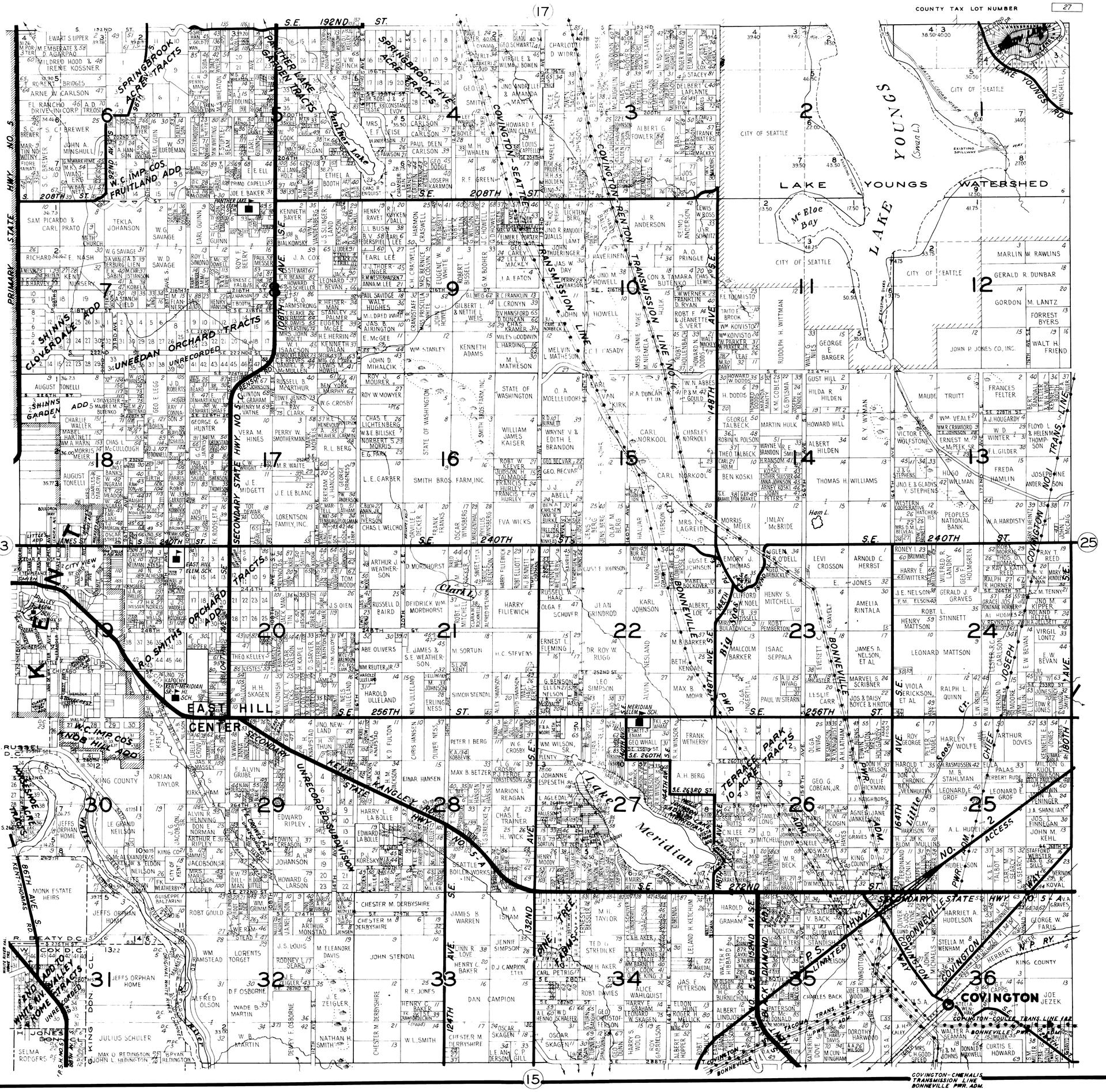
LEGEND
- STATE HIGHWAYS
- PAVED COUNTY HIGHWAYS
- STREETS AND ROADS
- RAILROADS
- CITY LIMITS
- LIMITED ACCESS HIGHWAY
- PRIVATE ROAD
- COUNTY TAX LOT NUMBER 27



COPYRIGHT & PUBLISHED
BY
KROLL MAP COMPANY, INC.
816 - 2ND AVENUE
SEATTLE
1-1 58

PLAT OF
TOWNSHIP 22 NORTH, RANGE 5 EAST, W. M.
KING COUNTY, WASHINGTON
SCALE: 2 INCHES = 1 MILE

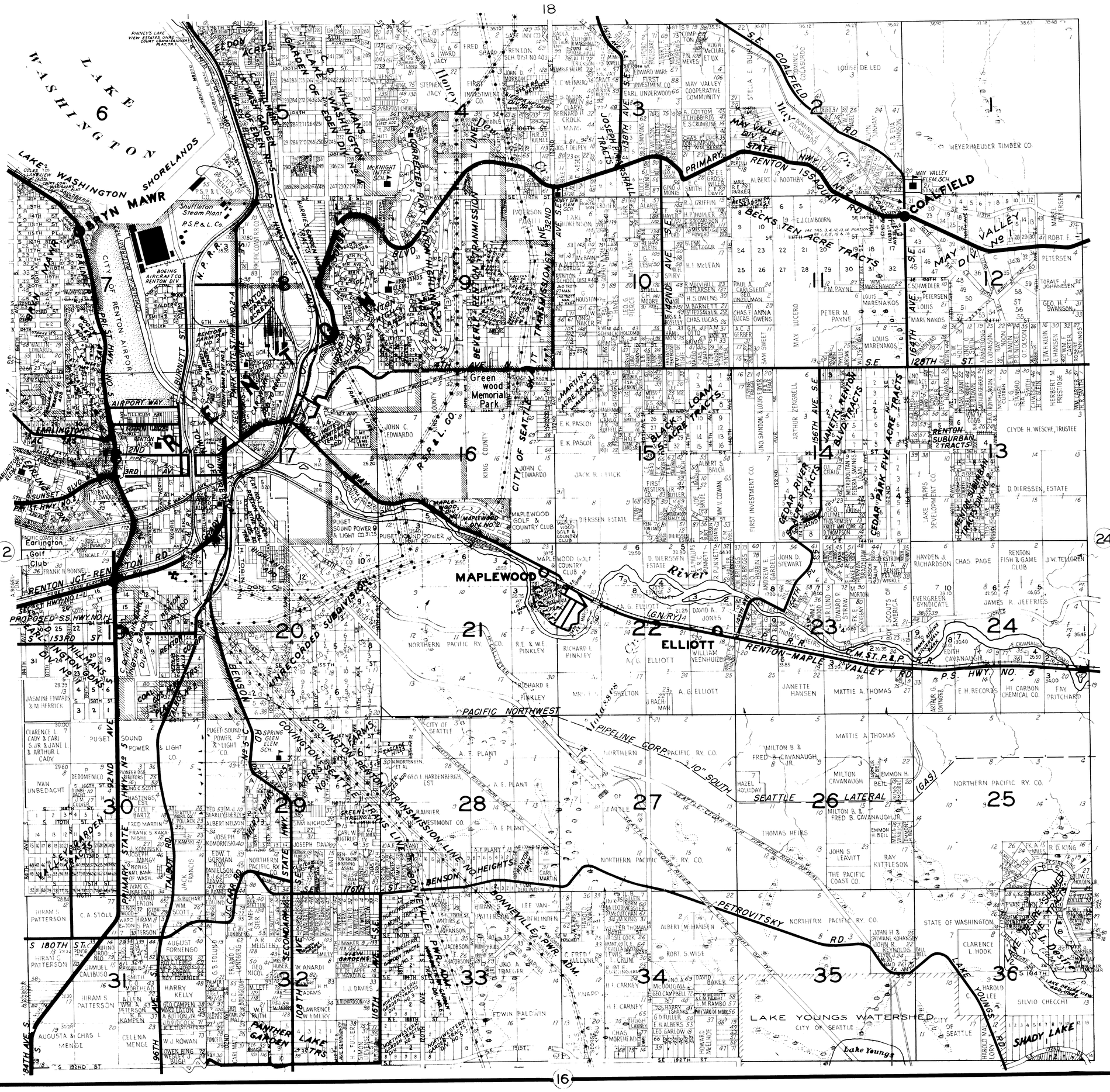
LEGEND
- STATE HIGHWAYS
- PAVED COUNTY HIGHWAYS
- STREETS AND ROADS
- RAILROADS
- CITY LIMITS
- LIMITED ACCESS HIGHWAY
- PRIVATE ROAD
- COUNTY TAX LOT NUMBER 27



COPYRIGHT & PUBLISHED
BY
KROLL MAP COMPANY, INC.
816-2ND AVENUE
SEATTLE

PLAT OF
TOWNSHIP 23 NORTH, RANGE 5 EAST, W. M.
KING COUNTY, WASHINGTON
SCALE: 2 INCHES = 1 MILE

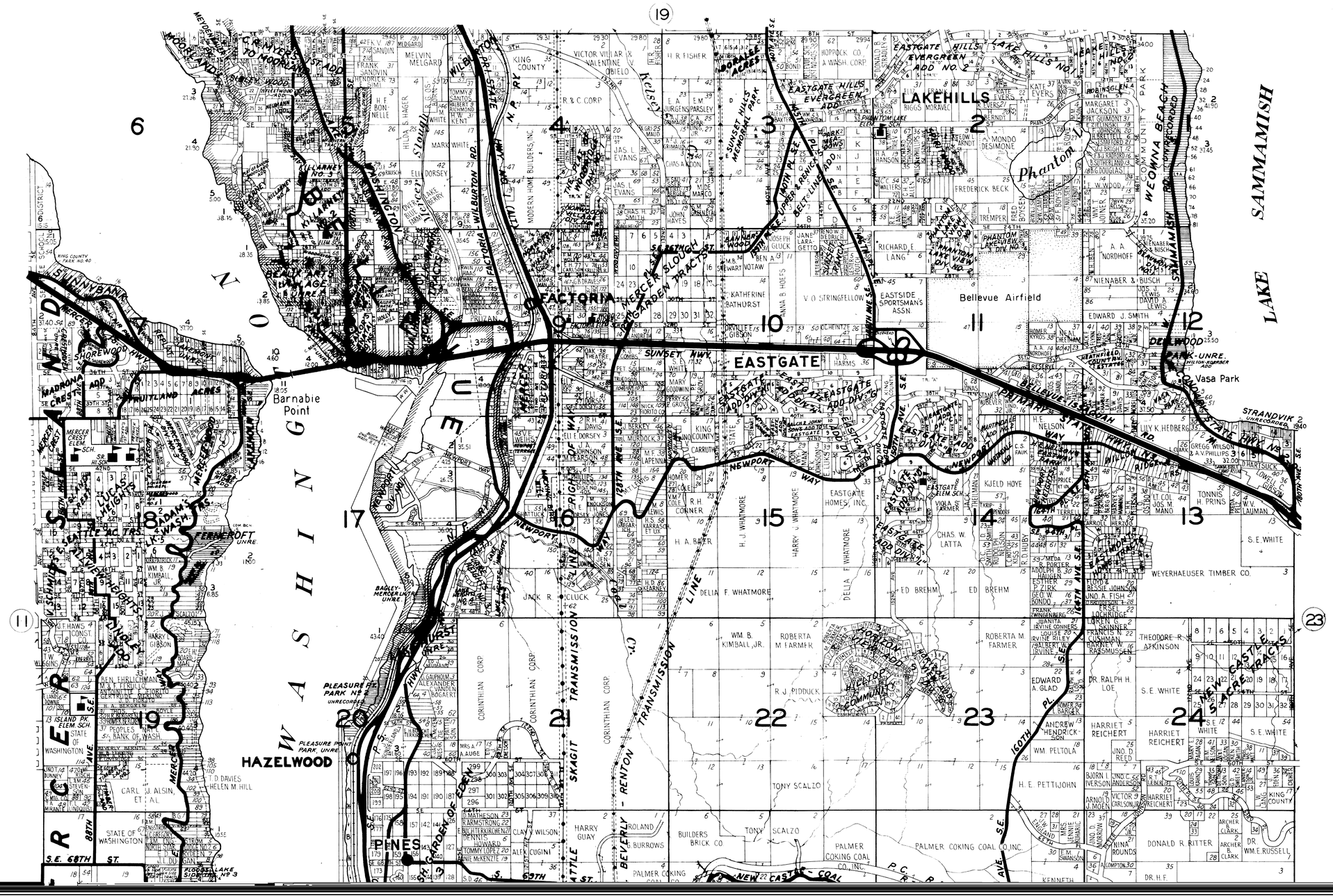
LEGEND
- STATE HIGHWAYS
- PAVED COUNTY HIGHWAYS
- STREETS AND ROADS
- RAILROADS
- CITY LIMITS
- LIMITED ACCESS HIGHWAY
- PRIVATE ROAD
- COUNTY TAX LOT NUMBER (27)


18
LAKE WASHINGTON
LAKE WASHINGTON SHORELANDS
RENTON
RENTON AIRPORT
Shuffleton Steam Plant
P.S.P.&L. Co.
BOEING AIRCRAFT CO. RENTON DIV.
Green wood Memorial Park
MAPLEWOOD
MAPLEWOOD GOLF & COUNTRY CLUB
Golf Club
Earlington
RENTON JCT.
RENTON-ISSAQUAH RD.
RENTON-MAPLE VALLEY RD.
COAL CREEK
COAL FIELD
MAY VALLEY
BECKS TEN ACRE TRACTS
RENTON SUBURBAN TRACTS
CEDAR PARK FIVE ACRE TRACTS
CEDAR RIVER TRACTS
BLACK DIAMOND TRACTS
LOAM TRACTS
MARTINS ACRE TRACTS
RENTON HILLS
RENTON HIGHLANDS
HIGHLANDS
HILLMANS GARDEN TRACTS
PANTHER GARDEN
VALLEY GARDEN
BENSON HILLS
BENSON HEIGHTS
SUNSET HEIGHTS
MAPLE HEIGHTS
NORTHWESTERN GARDEN TRACTS
FARMS
ELLIOTT
LAKE YOUNGS WATERSHED
CITY OF SEATTLE
Lake Youngs
SHADY LAKE
LAKE DESIRE
LAKE KENT
WEYERHAEUSER TIMBER CO.
PACIFIC NORTHWEST PIPELINE CORP.
PETROVITSKY RD.
BENSON RD.
TALBOT RD.
PUGET SOUND POWER & LIGHT CO.
BONNEVILLE POWER ADM.
SEATTLE-TACOMA TRANSMISSION LINE
SEATTLE-CEDAR RIVER PIPE LINE RIGHT OF WAY
NORTHERN PACIFIC RY. CO.
C.M.ST.P.&P. R.R.
(G.N.RY.)
PRIMARY STATE HWY. NO. 2
P.S. HWY. NO. 5
P.S. HWY. NO. 1
SEAST. HWY. NO. 1-D
PROPOSED S.S. HWY. NO. 1-H
SEATTLE-RENTON HWY. NO. 2-A
SEATTLE-TACOMA HWY. NO. 2
SEATTLE-RENTON HWY. NO. 2-B
SEATTLE-RENTON HWY. NO. 2-C
SEATTLE-RENTON HWY. NO. 2-D
SEATTLE-RENTON HWY. NO. 2-E
SEATTLE-RENTON HWY. NO. 2-F
SEATTLE-RENTON HWY. NO. 2-G
SEATTLE-RENTON HWY. NO. 2-H
SEATTLE-RENTON HWY. NO. 2-I
SEATTLE-RENTON HWY. NO. 2-J
SEATTLE-RENTON HWY. NO. 2-K
SEATTLE-RENTON HWY. NO. 2-L
SEATTLE-RENTON HWY. NO. 2-M
SEATTLE-RENTON HWY. NO. 2-N
SEATTLE-RENTON HWY. NO. 2-O
SEATTLE-RENTON HWY. NO. 2-P
SEATTLE-RENTON HWY. NO. 2-Q
SEATTLE-RENTON HWY. NO. 2-R
SEATTLE-RENTON HWY. NO. 2-S
SEATTLE-RENTON HWY. NO. 2-T
SEATTLE-RENTON HWY. NO. 2-U
SEATTLE-RENTON HWY. NO. 2-V
SEATTLE-RENTON HWY. NO. 2-W
SEATTLE-RENTON HWY. NO. 2-X
SEATTLE-RENTON HWY. NO. 2-Y
SEATTLE-RENTON HWY. NO. 2-Z
SEATTLE-RENTON HWY. NO. 2-AA
SEATTLE-RENTON HWY. NO. 2-AB
SEATTLE-RENTON HWY. NO. 2-AC
SEATTLE-RENTON HWY. NO. 2-AD
SEATTLE-RENTON HWY. NO. 2-AE
SEATTLE-RENTON HWY. NO. 2-AF
SEATTLE-RENTON HWY. NO. 2-AG
SEATTLE-RENTON HWY. NO. 2-AH
SEATTLE-RENTON HWY. NO. 2-AI
SEATTLE-RENTON HWY. NO. 2-AJ
SEATTLE-RENTON HWY. NO. 2-AK
SEATTLE-RENTON HWY. NO. 2-AL
SEATTLE-RENTON HWY. NO. 2-AM
SEATTLE-RENTON HWY. NO. 2-AN
SEATTLE-RENTON HWY. NO. 2-AO
SEATTLE-RENTON HWY. NO. 2-AP
SEATTLE-RENTON HWY. NO. 2-AQ
SEATTLE-RENTON HWY. NO. 2-AR
SEATTLE-RENTON HWY. NO. 2-AS
SEATTLE-RENTON HWY. NO. 2-AT
SEATTLE-RENTON HWY. NO. 2-AU
SEATTLE-RENTON HWY. NO. 2-AV
SEATTLE-RENTON HWY. NO. 2-AW
SEATTLE-RENTON HWY. NO. 2-AX
SEATTLE-RENTON HWY. NO. 2-AY
SEATTLE-RENTON HWY. NO. 2-AZ
SEATTLE-RENTON HWY. NO. 2-BA
SEATTLE-RENTON HWY. NO. 2-BB
SEATTLE-RENTON HWY. NO. 2-BC
SEATTLE-RENTON HWY. NO. 2-BD
SEATTLE-RENTON HWY. NO. 2-BE
SEATTLE-RENTON HWY. NO. 2-BF
SEATTLE-RENTON HWY. NO. 2-BG
SEATTLE-RENTON HWY. NO. 2-BH
SEATTLE-RENTON HWY. NO. 2-BI
SEATTLE-RENTON HWY. NO. 2-BJ
SEATTLE-RENTON HWY. NO. 2-BK
SEATTLE-RENTON HWY. NO. 2-BL
SEATTLE-RENTON HWY. NO. 2-BM
SEATTLE-RENTON HWY. NO. 2-BN
SEATTLE-RENTON HWY. NO. 2-BO
SEATTLE-RENTON HWY. NO. 2-BP
SEATTLE-RENTON HWY. NO. 2-BQ
SEATTLE-RENTON HWY. NO. 2-BR
SEATTLE-RENTON HWY. NO. 2-BS
SEATTLE-RENTON HWY. NO. 2-BT
SEATTLE-RENTON HWY. NO. 2-BU
SEATTLE-RENTON HWY. NO. 2-BV
SEATTLE-RENTON HWY. NO. 2-BW
SEATTLE-RENTON HWY. NO. 2-BX
SEATTLE-RENTON HWY. NO. 2-BY
SEATTLE-RENTON HWY. NO. 2-BZ
SEATTLE-RENTON HWY. NO. 2-CA
SEATTLE-RENTON HWY. NO. 2-CB
SEATTLE-RENTON HWY. NO. 2-CC
SEATTLE-RENTON HWY. NO. 2-CD
SEATTLE-RENTON HWY. NO. 2-CE
SEATTLE-RENTON HWY. NO. 2-CF
SEATTLE-RENTON HWY. NO. 2-CG
SEATTLE-RENTON HWY. NO. 2-CH
SEATTLE-RENTON HWY. NO. 2-CI
SEATTLE-RENTON HWY. NO. 2-CJ
SEATTLE-RENTON HWY. NO. 2-CK
SEATTLE-RENTON HWY. NO. 2-CL
SEATTLE-RENTON HWY. NO. 2-CM
SEATTLE-RENTON HWY. NO. 2-CN
SEATTLE-RENTON HWY. NO. 2-CO
SEATTLE-RENTON HWY. NO. 2-CP
SEATTLE-RENTON HWY. NO. 2-CQ
SEATTLE-RENTON HWY. NO. 2-CR
SEATTLE-RENTON HWY. NO. 2-CS
SEATTLE-RENTON HWY. NO. 2-CT
SEATTLE-RENTON HWY. NO. 2-CU
SEATTLE-RENTON HWY. NO. 2-CV
SEATTLE-RENTON HWY. NO. 2-CW
SEATTLE-RENTON HWY. NO. 2-CX
SEATTLE-RENTON HWY. NO. 2-CY
SEATTLE-RENTON HWY. NO. 2-CZ
SEATTLE-RENTON HWY. NO. 2-DA
SEATTLE-RENTON HWY. NO. 2-DB
SEATTLE-RENTON HWY. NO. 2-DC
SEATTLE-RENTON HWY. NO. 2-DD
SEATTLE-RENTON HWY. NO. 2-DE
SEATTLE-RENTON HWY. NO. 2-DF
SEATTLE-RENTON HWY. NO. 2-DG
SEATTLE-RENTON HWY. NO. 2-DH
SEATTLE-RENTON HWY. NO. 2-DI
SEATTLE-RENTON HWY. NO. 2-DJ
SEATTLE-RENTON HWY. NO. 2-DK
SEATTLE-RENTON HWY. NO. 2-DL
SEATTLE-RENTON HWY. NO. 2-DM
SEATTLE-RENTON HWY. NO. 2-DN
SEATTLE-RENTON HWY. NO. 2-DO
SEATTLE-RENTON HWY. NO. 2-DP
SEATTLE-RENTON HWY. NO. 2-DQ
SEATTLE-RENTON HWY. NO. 2-DR
SEATTLE-RENTON HWY. NO. 2-DS
SEATTLE-RENTON HWY. NO. 2-DT
SEATTLE-RENTON HWY. NO. 2-DU
SEATTLE-RENTON HWY. NO. 2-DV
SEATTLE-RENTON HWY. NO. 2-DW
SEATTLE-RENTON HWY. NO. 2-DX
SEATTLE-RENTON HWY. NO. 2-DY
SEATTLE-RENTON HWY. NO. 2-DZ
SEATTLE-RENTON HWY. NO. 2-EA
SEATTLE-RENTON HWY. NO. 2-EB
SEATTLE-RENTON HWY. NO. 2-EC
SEATTLE-RENTON HWY. NO. 2-ED
SEATTLE-RENTON HWY. NO. 2-EE
SEATTLE-RENTON HWY. NO. 2-EF
SEATTLE-RENTON HWY. NO. 2-EG
SEATTLE-RENTON HWY. NO. 2-EH
SEATTLE-RENTON HWY. NO. 2-EI
SEATTLE-RENTON HWY. NO. 2-EJ
SEATTLE-RENTON HWY. NO. 2-EK
SEATTLE-RENTON HWY. NO. 2-EL
SEATTLE-RENTON HWY. NO. 2-EM
SEATTLE-RENTON HWY. NO. 2-EN
SEATTLE-RENTON HWY. NO. 2-EO
SEATTLE-RENTON HWY. NO. 2-EP
SEATTLE-RENTON HWY. NO. 2-EQ
SEATTLE-RENTON HWY. NO. 2-ER
SEATTLE-RENTON HWY. NO. 2-ES
SEATTLE-RENTON HWY. NO. 2-ET
SEATTLE-RENTON HWY. NO. 2-EU
SEATTLE-RENTON HWY. NO. 2-EV
SEATTLE-RENTON HWY. NO. 2-EW
SEATTLE-RENTON HWY. NO. 2-EX
SEATTLE-RENTON HWY. NO. 2-EY
SEATTLE-RENTON HWY. NO. 2-EZ
SEATTLE-RENTON HWY. NO. 2-FA
SEATTLE-RENTON HWY. NO. 2-FB
SEATTLE-RENTON HWY. NO. 2-FC
SEATTLE-RENTON HWY. NO. 2-FD
SEATTLE-RENTON HWY. NO. 2-FE
SEATTLE-RENTON HWY. NO. 2-FF
SEATTLE-RENTON HWY. NO. 2-FG
SEATTLE-RENTON HWY. NO. 2-FH
SEATTLE-RENTON HWY. NO. 2-FI
SEATTLE-RENTON HWY. NO. 2-FJ
SEATTLE-RENTON HWY. NO. 2-FK
SEATTLE-RENTON HWY. NO. 2-FL
SEATTLE-RENTON HWY. NO. 2-FM
SEATTLE-RENTON HWY. NO. 2-FN
SEATTLE-RENTON HWY. NO. 2-FO
SEATTLE-RENTON HWY. NO. 2-FP
SEATTLE-RENTON HWY. NO. 2-FQ
SEATTLE-RENTON HWY. NO. 2-FR
SEATTLE-RENTON HWY. NO. 2-FS
SEATTLE-RENTON HWY. NO. 2-FT
SEATTLE-RENTON HWY. NO. 2-FU
SEATTLE-RENTON HWY. NO. 2-FV
SEATTLE-RENTON HWY. NO. 2-FW
SEATTLE-RENTON HWY. NO. 2-FX
SEATTLE-RENTON HWY. NO. 2-FY
SEATTLE-RENTON HWY. NO. 2-FZ
SEATTLE-RENTON HWY. NO. 2-GA
SEATTLE-RENTON HWY. NO. 2-GB
SEATTLE-RENTON HWY. NO. 2-GC
SEATTLE-RENTON HWY. NO. 2-GD
SEATTLE-RENTON HWY. NO. 2-GE
SEATTLE-RENTON HWY. NO. 2-GF
SEATTLE-RENTON HWY. NO. 2-GG
SEATTLE-RENTON HWY. NO. 2-GH
SEATTLE-RENTON HWY. NO. 2-GI
SEATTLE-RENTON HWY. NO. 2-GJ
SEATTLE-RENTON HWY. NO. 2-GK
SEATTLE-RENTON HWY. NO. 2-GL
SEATTLE-RENTON HWY. NO. 2-GM
SEATTLE-RENTON HWY. NO. 2-GN
SEATTLE-RENTON HWY. NO. 2-GO
SEATTLE-RENTON HWY. NO. 2-GP
SEATTLE-RENTON HWY. NO. 2-GQ
SEATTLE-RENTON HWY. NO. 2-GR
SEATTLE-RENTON HWY. NO. 2-GS
SEATTLE-RENTON HWY. NO. 2-GT
SEATTLE-RENTON HWY. NO. 2-GU
SEATTLE-RENTON HWY. NO. 2-GV
SEATTLE-RENTON HWY. NO. 2-GW
SEATTLE-RENTON HWY. NO. 2-GX
SEATTLE-RENTON HWY. NO. 2-GY
SEATTLE-RENTON HWY. NO. 2-GZ
SEATTLE-RENTON HWY. NO. 2-HA
SEATTLE-RENTON HWY. NO. 2-HB
SEATTLE-RENTON HWY. NO. 2-HC
SEATTLE-RENTON HWY. NO. 2-HD
SEATTLE-RENTON HWY. NO. 2-HE
SEATTLE-RENTON HWY. NO. 2-HF
SEATTLE-RENTON HWY. NO. 2-HG
SEATTLE-RENTON HWY. NO. 2-HH
SEATTLE-RENTON HWY. NO. 2-HI
SEATTLE-RENTON HWY. NO. 2-HJ
SEATTLE-RENTON HWY. NO. 2-HK
SEATTLE-RENTON HWY. NO. 2-HL
SEATTLE-RENTON HWY. NO. 2-HM
SEATTLE-RENTON HWY. NO. 2-HN
SEATTLE-RENTON HWY. NO. 2-HO
SEATTLE-RENTON HWY. NO. 2-HP
SEATTLE-RENTON HWY. NO. 2-HQ
SEATTLE-RENTON HWY. NO. 2-HR
SEATTLE-RENTON HWY. NO. 2-HS
SEATTLE-RENTON HWY. NO. 2-HT
SEATTLE-RENTON HWY. NO. 2-HU
SEATTLE-RENTON HWY. NO. 2-HV
SEATTLE-RENTON HWY. NO. 2-HW
SEATTLE-RENTON HWY. NO. 2-HX
SEATTLE-RENTON HWY. NO. 2-HY
SEATTLE-RENTON HWY. NO. 2-HZ
SEATTLE-RENTON HWY. NO. 2-IA
SEATTLE-RENTON HWY. NO. 2-IB
SEATTLE-RENTON HWY. NO. 2-IC
SEATTLE-RENTON HWY. NO. 2-ID
SEATTLE-RENTON HWY. NO. 2-IE
SEATTLE-RENTON HWY. NO. 2-IF
SEATTLE-RENTON HWY. NO. 2-IG
SEATTLE-RENTON HWY. NO. 2-IH
SEATTLE-RENTON HWY. NO. 2-II
SEATTLE-RENTON HWY. NO. 2-IJ
SEATTLE-RENTON HWY. NO. 2-IK
SEATTLE-RENTON HWY. NO. 2-IL
SEATTLE-RENTON HWY. NO. 2-IM
SEATTLE-RENTON HWY. NO. 2-IN
SEATTLE-RENTON HWY. NO. 2-IO
SEATTLE-RENTON HWY. NO. 2-IP
SEATTLE-RENTON HWY. NO. 2-IQ
SEATTLE-RENTON HWY. NO. 2-IR
SEATTLE-RENTON HWY. NO. 2-IS
SEATTLE-RENTON HWY. NO. 2-IT
SEATTLE-RENTON HWY. NO. 2-IU
SEATTLE-RENTON HWY. NO. 2-IV
SEATTLE-RENTON HWY. NO. 2-IW
SEATTLE-RENTON HWY. NO. 2-IX
SEATTLE-RENTON HWY. NO. 2-IY
SEATTLE-RENTON HWY. NO. 2-IZ
SEATTLE-RENTON HWY. NO. 2-JA
SEATTLE-RENTON HWY. NO. 2-JB
SEATTLE-RENTON HWY. NO. 2-JC
SEATTLE-RENTON HWY. NO. 2-JD
SEATTLE-RENTON HWY. NO. 2-JE
SEATTLE-RENTON HWY. NO. 2-JF
SEATTLE-RENTON HWY. NO. 2-JG
SEATTLE-RENTON HWY. NO. 2-JH
SEATTLE-RENTON HWY. NO. 2-JI
SEATTLE-RENTON HWY. NO. 2-JJ
SEATTLE-RENTON HWY. NO. 2-JK
SEATTLE-RENTON HWY. NO. 2-JL
SEATTLE-RENTON HWY. NO. 2-JM
SEATTLE-RENTON HWY. NO. 2-JN
SEATTLE-RENTON HWY. NO. 2-JO
SEATTLE-RENTON HWY. NO. 2-JP
SEATTLE-RENTON HWY. NO. 2-JQ
SEATTLE-RENTON HWY. NO. 2-JR
SEATTLE-RENTON HWY. NO. 2-JS
SEATTLE-RENTON HWY. NO. 2-JT
SEATTLE-RENTON HWY. NO. 2-JU
SEATTLE-RENTON HWY. NO. 2-JV
SEATTLE-RENTON HWY. NO. 2-JW
SEATTLE-RENTON HWY. NO. 2-JX
SEATTLE-RENTON HWY. NO. 2-JY
SEATTLE-RENTON HWY. NO. 2-JZ
SEATTLE-RENTON HWY. NO. 2-KA
SEATTLE-RENTON HWY. NO. 2-KB
SEATTLE-RENTON HWY. NO. 2-KC
SEATTLE-RENTON HWY. NO. 2-KD
SEATTLE-RENTON HWY. NO. 2-KE
SEATTLE-RENTON HWY. NO. 2-KF
SEATTLE-RENTON HWY. NO. 2-KG
SEATTLE-RENTON HWY. NO. 2-KH
SEATTLE-RENTON HWY. NO. 2-KI
SEATTLE-RENTON HWY. NO. 2-KJ
SEATTLE-RENTON HWY. NO. 2-KK
SEATTLE-RENTON HWY. NO. 2-KL
SEATTLE-RENTON HWY. NO. 2-KM
SEATTLE-RENTON HWY. NO. 2-KN
SEATTLE-RENTON HWY. NO. 2-KO
SEATTLE-RENTON HWY. NO. 2-KP
SEATTLE-RENTON HWY. NO. 2-KQ
SEATTLE-RENTON HWY. NO. 2-KR
SEATTLE-RENTON HWY. NO. 2-KS
SEATTLE-RENTON HWY. NO. 2-KT
SEATTLE-RENTON HWY. NO. 2-KU
SEATTLE-RENTON HWY. NO. 2-KV
SEATTLE-RENTON HWY. NO. 2-KW
SEATTLE-RENTON HWY. NO. 2-KX
SEATTLE-RENTON HWY. NO. 2-KY
SEATTLE-RENTON HWY. NO. 2-KZ
SEATTLE-RENTON HWY. NO. 2-LA
SEATTLE-RENTON HWY. NO. 2-LB
SEATTLE-RENTON HWY. NO. 2-LC
SEATTLE-RENTON HWY. NO. 2-LD
SEATTLE-RENTON HWY. NO. 2-LE
SEATTLE-RENTON HWY. NO. 2-LF
SEATTLE-RENTON HWY. NO. 2-LG
SEATTLE-RENTON HWY. NO. 2-LH
SEATTLE-RENTON HWY. NO. 2-LI
SEATTLE-RENTON HWY. NO. 2-LJ
SEATTLE-RENTON HWY. NO. 2-LK
SEATTLE-RENTON HWY. NO. 2-LL
SEATTLE-RENTON HWY. NO. 2-LM
SEATTLE-RENTON HWY. NO. 2-LN
SEATTLE-RENTON HWY. NO. 2-LO
SEATTLE-RENTON HWY. NO. 2-LP
SEATTLE-RENTON HWY. NO. 2-LQ
SEATTLE-RENTON HWY. NO. 2-LR
SEATTLE-RENTON HWY. NO. 2-LS
SEATTLE-RENTON HWY. NO. 2-LT
SEATTLE-RENTON HWY. NO. 2-LU
SEATTLE-RENTON HWY. NO. 2-LV
SEATTLE-RENTON HWY. NO. 2-LW
SEATTLE-RENTON HWY. NO. 2-LX
SEATTLE-RENTON HWY. NO. 2-LY
SEATTLE-RENTON HWY. NO. 2-LZ
SEATTLE-RENTON HWY. NO. 2-MA
SEATTLE-RENTON HWY. NO. 2-MB
SEATTLE-RENTON HWY. NO. 2-MC
SEATTLE-RENTON HWY. NO. 2-MD
SEATTLE-RENTON HWY. NO. 2-ME
SEATTLE-RENTON HWY. NO. 2-MF
SEATTLE-RENTON HWY. NO. 2-MG
SEATTLE-RENTON HWY. NO. 2-MH
SEATTLE-RENTON HWY. NO. 2-MI
SEATTLE-RENTON HWY. NO. 2-MJ
SEATTLE-RENTON HWY. NO. 2-MK
SEATTLE-RENTON HWY. NO. 2-ML
SEATTLE-RENTON HWY. NO. 2-MM
SEATTLE-RENTON HWY. NO. 2-MN
SEATTLE-RENTON HWY. NO. 2-MO
SEATTLE-RENTON HWY. NO. 2-MP
SEATTLE-RENTON HWY. NO. 2-MQ
SEATTLE-RENTON HWY. NO. 2-MR
SEATTLE-RENTON HWY. NO. 2-MS
SEATTLE-RENTON HWY. NO. 2-MT
SEATTLE-RENTON HWY. NO. 2-MU
SEATTLE-RENTON HWY. NO. 2-MV
SEATTLE-RENTON HWY. NO. 2-MW
SEATTLE-RENTON HWY. NO. 2-MX
SEATTLE-RENTON HWY. NO. 2-MY
SEATTLE-RENTON HWY. NO. 2-MZ
SEATTLE-RENTON HWY. NO. 2-NA
SEATTLE-RENTON HWY. NO. 2-NB
SEATTLE-RENTON HWY. NO. 2-NC
SEATTLE-RENTON HWY. NO. 2-ND
SEATTLE-RENTON HWY. NO. 2-NE
SEATTLE-RENTON HWY. NO. 2-NF
SEATTLE-RENTON HWY. NO. 2-NG
SEATTLE-RENTON HWY. NO. 2-NH
SEATTLE-RENTON HWY. NO. 2-NI
SEATTLE-RENTON HWY. NO. 2-NJ
SEATTLE-RENTON HWY. NO. 2-NK
SEATTLE-RENTON HWY. NO. 2-NL
SEATTLE-RENTON HWY. NO. 2-NM
SEATTLE-RENTON HWY. NO. 2-NN
SEATTLE-RENTON HWY. NO. 2-NO
SEATTLE-RENTON HWY. NO. 2-NP
SEATTLE-RENTON HWY. NO. 2-NQ
SEATTLE-RENTON HWY. NO. 2-NR
SEATTLE-RENTON HWY. NO. 2-NS
SEATTLE-RENTON HWY. NO. 2-NT
SEATTLE-RENTON HWY. NO. 2-NU
SEATTLE-RENTON HWY. NO. 2-NV
SEATTLE-RENTON HWY. NO. 2-NW
SEATTLE-RENTON HWY. NO. 2-NX
SEATTLE-RENTON HWY. NO. 2-NY
SEATTLE-RENTON HWY. NO. 2-NZ
SEATTLE-RENTON HWY. NO. 2-OA
SEATTLE-RENTON HWY. NO. 2-OB
SEATTLE-RENTON HWY. NO. 2-OC
SEATTLE-RENTON HWY. NO. 2-OD
SEATTLE-RENTON HWY. NO. 2-OE
SEATTLE-RENTON HWY. NO. 2-OF
SEATTLE-RENTON HWY. NO. 2-OG
SEATTLE-RENTON HWY. NO. 2-OH
SEATTLE-RENTON HWY. NO. 2-OI
SEATTLE-RENTON HWY. NO. 2-OJ
SEATTLE-RENTON HWY. NO. 2-OK
SEATTLE-RENTON HWY. NO. 2-OL
SEATTLE-RENTON HWY. NO. 2-OM
SEATTLE-RENTON HWY. NO. 2-ON
SEATTLE-RENTON HWY. NO. 2-OO
SEATTLE-RENTON HWY. NO. 2-OP
SEATTLE-RENTON HWY. NO. 2-OQ
SEATTLE-RENTON HWY. NO. 2-OR
SEATTLE-RENTON HWY. NO. 2-OS
SEATTLE-RENTON HWY. NO. 2-OT
SEATTLE-RENTON HWY. NO. 2-OU
SEATTLE-RENTON HWY. NO. 2-OV
SEATTLE-RENTON HWY. NO. 2-OW
SEATTLE-RENTON HWY. NO. 2-OX
SEATTLE-RENTON HWY. NO. 2-OY
SEATTLE-RENTON HWY. NO. 2-OZ
SEATTLE-RENTON HWY. NO. 2-PA
SEATTLE-RENTON HWY. NO. 2-PB
SEATTLE-RENTON HWY. NO. 2-PC
SEATTLE-RENTON HWY. NO. 2-PD
SEATTLE-RENTON HWY. NO. 2-PE
SEATTLE-RENTON HWY. NO. 2-PF
SEATTLE-RENTON HWY. NO. 2-PG
SEATTLE-RENTON HWY. NO. 2-PH
SEATTLE-RENTON HWY. NO. 2-PI
SEATTLE-RENTON HWY. NO. 2-PJ
SEATTLE-RENTON HWY. NO. 2-PK
SEATTLE-RENTON HWY. NO. 2-PL
SEATTLE-RENTON HWY. NO. 2-PM
SEATTLE-RENTON HWY. NO. 2-PN
SEATTLE-RENTON HWY. NO. 2-PO
SEATTLE-RENTON HWY. NO. 2-PP
SEATTLE-RENTON HWY. NO. 2-PQ
SEATTLE-RENTON HWY. NO. 2-PR
SEATTLE-RENTON HWY. NO. 2-PS
SEATTLE-RENTON HWY. NO. 2-PT
SEATTLE-RENTON HWY. NO. 2-PU
SEATTLE-RENTON HWY. NO. 2-PV
SEATTLE-RENTON HWY. NO. 2-PW
SEATTLE-RENTON HWY. NO. 2-PX
SEATTLE-RENTON HWY. NO. 2-PY
SEATTLE-RENTON HWY. NO. 2-PZ
SEATTLE-RENTON HWY. NO. 2-QA
SEATTLE-RENTON HWY. NO. 2-QB
SEATTLE-RENTON HWY. NO. 2-QC
SEATTLE-RENTON HWY. NO. 2-QD
SEATTLE-RENTON HWY. NO. 2-QE
SEATTLE-RENTON HWY. NO. 2-QF
SEATTLE-RENTON HWY. NO. 2-QG
SEATTLE-RENTON HWY. NO. 2-QH
SEATTLE-RENTON HWY. NO. 2-QI
SEATTLE-RENTON HWY. NO. 2-QJ
SEATTLE-RENTON HWY. NO. 2-QK
SEATTLE-RENTON HWY. NO. 2-QL
SEATTLE-RENTON HWY. NO. 2-QM
SEATTLE-RENTON HWY. NO. 2-QN
SEATTLE-RENTON HWY. NO. 2-QO
SEATTLE-RENTON HWY. NO. 2-QP
SEATTLE-RENTON HWY. NO. 2-QQ
SEATTLE-RENTON HWY. NO. 2-QR
SEATTLE-RENTON HWY. NO. 2-QS
SEATTLE-RENTON HWY. NO. 2-QT
SEATTLE-RENTON HWY. NO. 2-QU
SEATTLE-RENTON HWY. NO. 2-QV
SEATTLE-RENTON HWY. NO. 2-QW
SEATTLE-RENTON HWY. NO. 2-QX
SEATTLE-RENTON HWY. NO. 2-QY
SEATTLE-RENTON HWY. NO. 2-QZ
SEATTLE-RENTON HWY. NO. 2-RA
SEATTLE-RENTON HWY. NO. 2-RB
SEATTLE-RENTON HWY. NO. 2-RC
SEATTLE-RENTON HWY. NO. 2-RD
SEATTLE-RENTON HWY. NO. 2-RE
SEATTLE-RENTON HWY. NO. 2-RF
SEATTLE-RENTON HWY. NO. 2-RG
SEATTLE-RENTON HWY. NO. 2-RH
SEATTLE-RENTON HWY. NO. 2-RI
SEATTLE-RENTON HWY. NO. 2-RJ
SEATTLE-RENTON HWY. NO. 2-RK
SEATTLE-RENTON HWY. NO. 2-RL
SEATTLE-RENTON HWY. NO. 2-RM
SEATTLE-RENTON HWY. NO. 2-RN
SEATTLE-RENTON HWY. NO. 2-RO
SEATTLE-RENTON HWY. NO. 2-RP
SEATTLE-RENTON HWY. NO. 2-RQ
SEATTLE-RENTON HWY. NO. 2-RR
SEATTLE-RENTON HWY. NO. 2-RS
SEATTLE-RENTON HWY. NO. 2-RT
SEATTLE-RENTON HWY. NO. 2-RU
SEATTLE-RENTON HWY. NO. 2-RV
SEATTLE-RENTON HWY. NO. 2-RW
SEATTLE-RENTON HWY. NO. 2-RX
SEATTLE-RENTON HWY. NO. 2-RY
SEATTLE-RENTON HWY. NO. 2-RZ
SEATTLE-RENTON HWY. NO. 2-SA
SEATTLE-RENTON HWY. NO. 2-SB
SEATTLE-RENTON HWY. NO. 2-SC
SEATTLE-RENTON HWY. NO. 2-SD
SEATTLE-RENTON HWY. NO. 2-SE
SEATTLE-RENTON HWY. NO. 2-SF
SEATTLE-RENTON HWY. NO. 2-SG
SEATTLE-RENTON HWY. NO. 2-SH
SEATTLE-RENTON HWY. NO. 2-SI
SEATTLE-RENTON HWY. NO. 2-SJ
SEATTLE-RENTON HWY. NO. 2-SK
SEATTLE-RENTON HWY. NO. 2-SL
SEATTLE-RENTON HWY. NO. 2-SM
SEATTLE-RENTON HWY. NO. 2-SN
SEATTLE-RENTON HWY. NO. 2-SO
SEATTLE-RENTON HWY. NO. 2-SP
SEATTLE-RENTON HWY. NO. 2-SQ
SEATTLE-RENTON HWY. NO. 2-SR
SEATTLE-RENTON HWY. NO. 2-SS
SEATTLE-RENTON HWY. NO. 2-ST
SEATTLE-RENTON HWY. NO. 2-SU
SEATTLE-RENTON HWY. NO. 2-SV
SEATTLE-RENTON HWY. NO. 2-SW
SEATTLE-RENTON HWY. NO. 2-SX
SEATTLE-RENTON HWY. NO. 2-SY
SEATTLE-RENTON HWY. NO. 2-SZ
SEATTLE-RENTON HWY. NO. 2-TA
SEATTLE-RENTON HWY. NO. 2-TB
SEATTLE-RENTON HWY. NO. 2-TC
SEATTLE-RENTON HWY. NO. 2-TD
SEATTLE-RENTON HWY. NO. 2-TE
SEATTLE-RENTON HWY. NO. 2-TF
SEATTLE-RENTON HWY. NO. 2-TG
SEATTLE-RENTON HWY. NO. 2-TH
SEATTLE-RENTON HWY. NO. 2-TI
SEATTLE-RENTON HWY. NO. 2-TJ
SEATTLE-RENTON HWY. NO. 2-TK
SEATTLE-RENTON HWY. NO. 2-TL
SEATTLE-RENTON HWY. NO. 2-TM
SEATTLE-RENTON HWY. NO. 2-TN
SEATTLE-RENTON HWY. NO. 2-TO
SEATTLE-RENTON HWY. NO. 2-TP
SEATTLE-RENTON HWY. NO. 2-TQ
SEATTLE-RENTON HWY. NO. 2-TR
SEATTLE-RENTON HWY. NO. 2-TS
SEATTLE-RENTON HWY. NO. 2-TT
SEATTLE-RENTON HWY. NO. 2-TU
SEATTLE-RENTON HWY. NO. 2-TV
SEATTLE-RENTON HWY. NO. 2-TW
SEATTLE-RENTON HWY. NO. 2-TX
SEATTLE-RENTON HWY. NO. 2-TY
SEATTLE-RENTON HWY. NO. 2-TZ
SEATTLE-RENTON HWY. NO. 2-UA
SEATTLE-RENTON HWY. NO. 2-UB
SEATTLE-RENTON HWY. NO. 2-UC
SEATTLE-RENTON HWY. NO. 2-UD
SEATTLE-RENTON HWY. NO. 2-UE
SEATTLE-RENTON HWY. NO. 2-UF
SEATTLE-RENTON HWY. NO. 2-UG
SEATTLE-RENTON HWY. NO. 2-UH
SEATTLE-RENTON HWY. NO. 2-UI
SEATTLE-RENTON HWY. NO. 2-UJ
SEATTLE-RENTON HWY. NO. 2-UK
SEATTLE-RENTON HWY. NO. 2-UL
SEATTLE-RENTON HWY. NO. 2-UM
SEATTLE-RENTON HWY. NO. 2-UN
SEATTLE-RENTON HWY. NO. 2-UO
SEATTLE-RENTON HWY. NO. 2-UP
SEATTLE-RENTON HWY. NO. 2-UQ
SEATTLE-RENTON HWY. NO. 2-UR
SEATTLE-RENTON HWY. NO. 2-US
SEATTLE-RENTON HWY. NO. 2-UT
SEATTLE-RENTON HWY. NO. 2-UU
SEATTLE-RENTON HWY. NO. 2-UV
SEATTLE-RENTON HWY. NO. 2-UW
SEATTLE-RENTON HWY. NO. 2-UX
SEATTLE-RENTON HWY. NO. 2-UY
SEATTLE-RENTON HWY. NO. 2-UZ
SEATTLE-RENTON HWY. NO. 2-VA
SEATTLE-RENTON HWY. NO. 2-VB
SEATTLE-RENTON HWY. NO. 2-VC
SEATTLE-RENTON HWY. NO. 2-VD
SEATTLE-RENTON HWY. NO. 2-VE
SEATTLE-RENTON HWY. NO. 2-VF
SEATTLE-RENTON HWY. NO. 2-VG
SEATTLE-RENTON HWY. NO. 2-VH
SEATTLE-RENTON HWY. NO. 2-VI
SEATTLE-RENTON HWY. NO. 2-VJ
SEATTLE-RENTON HWY. NO. 2-VK
SEATTLE-RENTON HWY. NO. 2-VL
SEATTLE-RENTON HWY. NO. 2-VM
SEATTLE-RENTON HWY. NO. 2-VN
SEATTLE-RENTON HWY. NO. 2-VO
SEATTLE-RENTON HWY. NO. 2-VP
SEATTLE-RENTON HWY. NO. 2-VQ
SEATTLE-RENTON HWY. NO. 2-VR
SEATTLE-RENTON HWY. NO. 2-VS
SEATTLE-RENTON HWY. NO. 2-VT
SEATTLE-RENTON HWY. NO. 2-VU
SEATTLE-RENTON HWY. NO. 2-VV
SEATTLE-RENTON HWY. NO. 2-VW
SEATTLE-RENTON HWY. NO. 2-VX
SEATTLE-RENTON HWY. NO. 2-VY
SEATTLE-RENTON HWY. NO. 2-VZ
SEATTLE-RENTON HWY. NO. 2-WA
SEATTLE-RENTON HWY. NO. 2-WB
SEATTLE-RENTON HWY. NO. 2-WC
SEATTLE-RENTON HWY. NO. 2-WD
SEATTLE-RENTON HWY. NO. 2-WE
SEATTLE-RENTON HWY. NO. 2-WF
SEATTLE-RENTON HWY. NO. 2-WG
SEATTLE-RENTON HWY. NO. 2-WH
SEATTLE-RENTON HWY. NO. 2-WI
SEATTLE-RENTON HWY. NO. 2-WJ
SEATTLE-RENTON HWY. NO. 2-WK
SEATTLE-RENTON HWY. NO. 2-WL
SEATTLE-RENTON HWY. NO. 2-WM
SEATTLE-RENTON HWY. NO. 2-WN
SEATTLE-RENTON HWY. NO. 2-WO
SEATTLE-REN

COPYRIGHT & PUBLISHED
BY
KROLL MAP COMPANY, INC.
816 - 2ND AVENUE
SEATTLE
1-1-58

PLAT OF
TOWNSHIP 24 NORTH, RANGE 5 EAST, W. M.
KING COUNTY, WASHINGTON
SCALE: 2 INCHES = 1 MILE

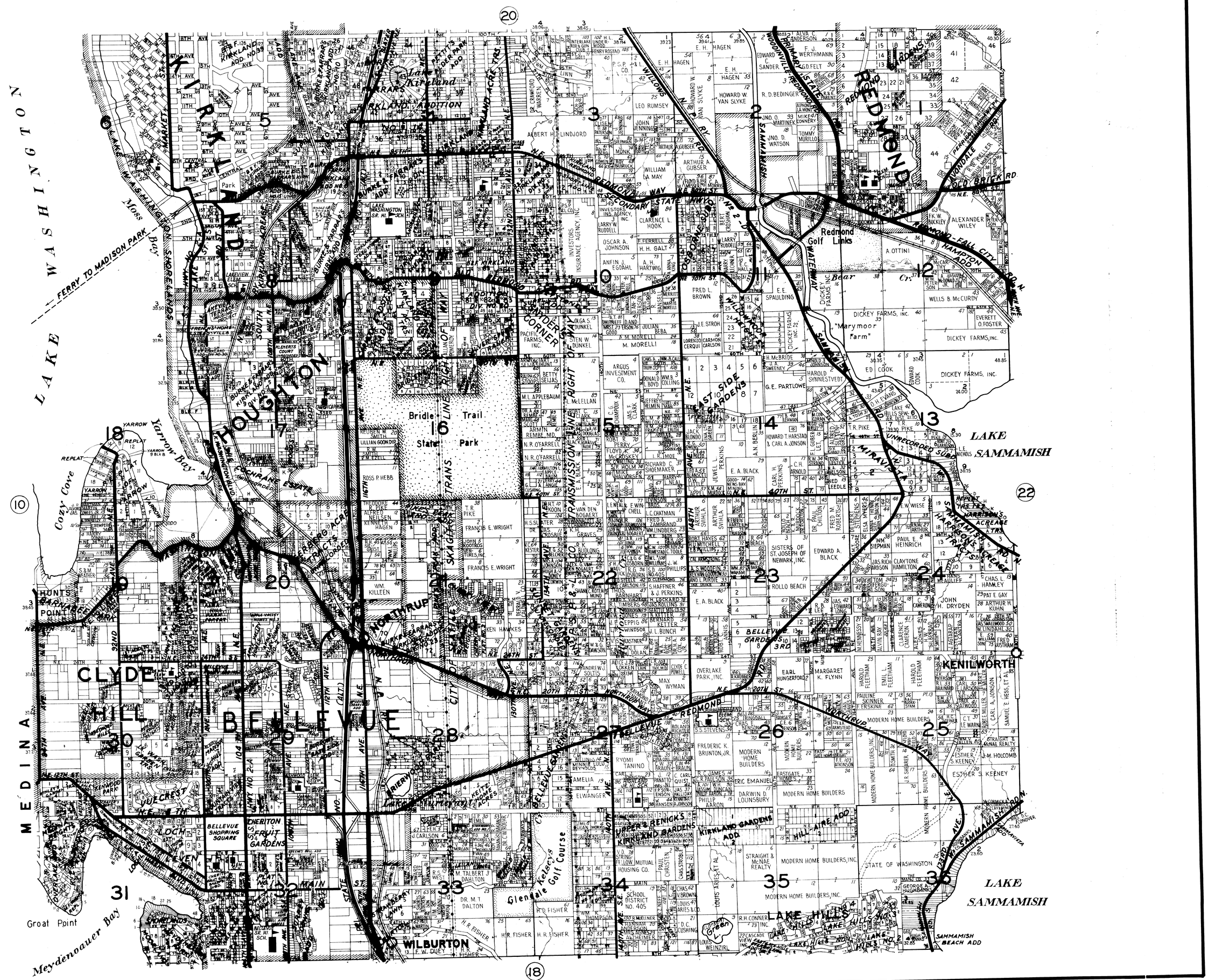
LEGEND
- STATE HIGHWAYS
- PAVED COUNTY HIGHWAYS
- STREETS AND ROADS
- RAILROADS
- CITY LIMITS
- LIMITED ACCESS HIGHWAY
- PRIVATE ROAD
- COUNTY TAX LOT NUMBER (27)



COPYRIGHT & PUBLISHED
BY
KROLL MAP COMPANY, INC.
816 - 2ND AVENUE
SEATTLE
1-1-58

PLAT OF
TOWNSHIP 25 NORTH, RANGE 5 EAST, W. M.
KING COUNTY, WASHINGTON
SCALE: 2 INCHES = 1 MILE

LEGEND
- STATE HIGHWAYS
- PAVED COUNTY HIGHWAYS
- STREETS AND ROADS
- RAILROADS
- CITY LIMITS
- LIMITED ACCESS HIGHWAY
- PRIVATE ROAD
- COUNTY TAX LOT NUMBER (27)



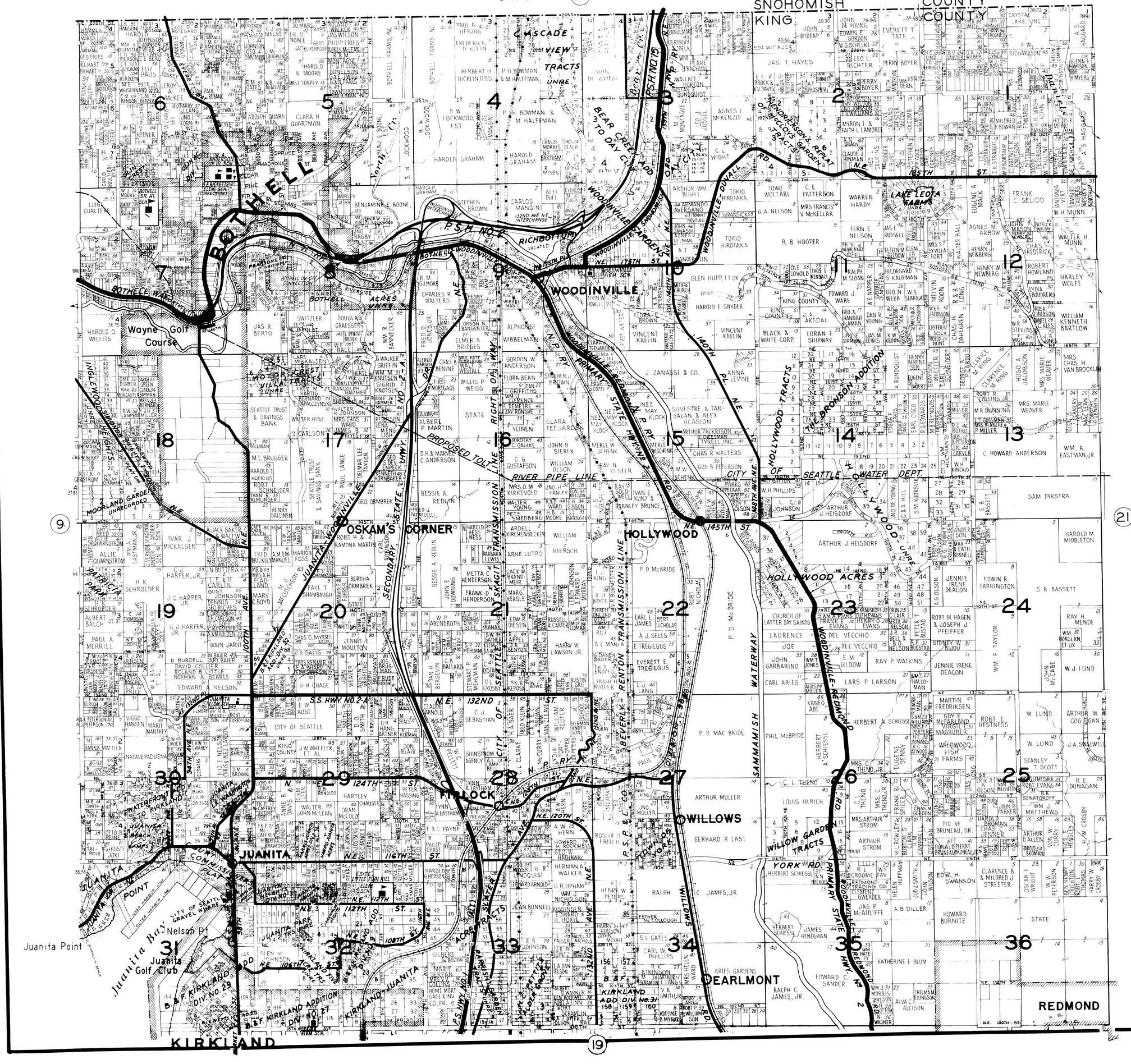
COPYRIGHT & PUBLISHED
BY
KROLL MAP COMPANY, INC.
816 - 2ND AVENUE
SEATTLE

PLAT OF
TOWNSHIP 26 NORTH, RANGE 5 EAST, W. M.
KING COUNTY, WASHINGTON
SCALE: 2 INCHES = 1 MILE

SNOHOMISH (10) COUNTY

SNOHOMISH COUNTY
KING COUNTY

LEGEND
- STATE HIGHWAYS
- PAVED COUNTY HIGHWAYS
- STREETS AND ROADS
- RAILROADS
- CITY LIMITS
- LIMITED ACCESS HIGHWAY
- PRIVATE ROAD
- COUNTY TAX LOT NUMBER 27



COPYRIGHT & PUBLISHED
BY
KROLL MAP COMPANY, INC.
816-2ND AVENUE
SEATTLE

PLAT OF

TOWNSHIP 26 NORTH, RANGE 6 EAST, W. M.

KING COUNTY, WASHINGTON

SCALE: 2 INCHES = 1 MILE

LEGEND

- STATE HIGHWAYS
- PAVED COUNTY HIGHWAYS
- STREETS AND ROADS
- RAILROADS
- CITY LIMITS
- LIMITED ACCESS HIGHWAY
- PRIVATE ROAD
- COUNTY TAX LOT NUMBER 27

SNOHOMISH (16) COUNTY

SNOHOMISH COUNTY

KING COUNTY

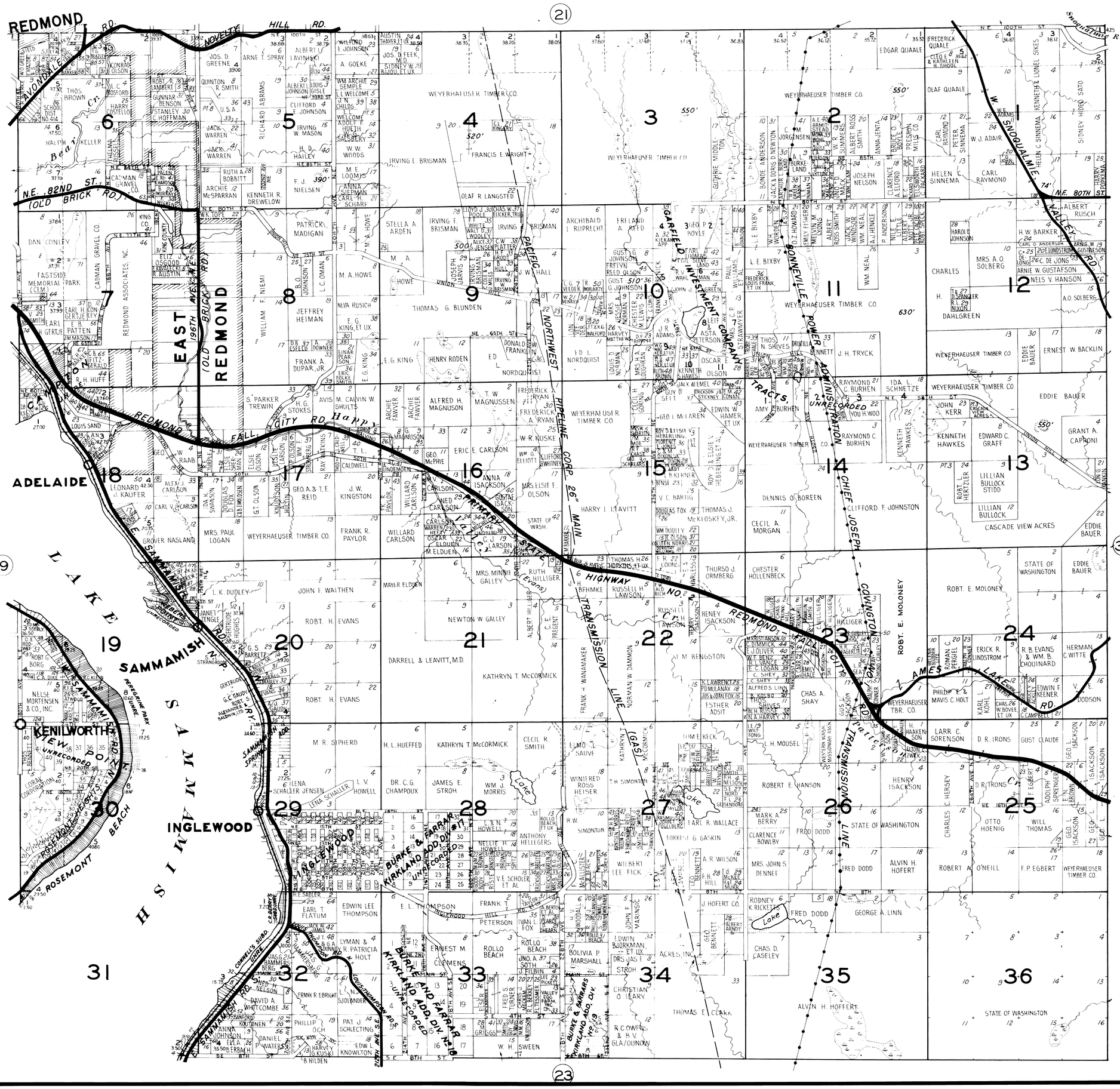
(20) (37) (22)

COPYRIGHT & PUBLISHED
BY
KROLL MAP COMPANY, INC.
816 - 2ND AVENUE
SEATTLE
1-1-58

PLAT OF
TOWNSHIP 25 NORTH, RANGE 6 EAST, W. M.
KING COUNTY, WASHINGTON
SCALE: 2 INCHES = 1 MILE

LEGEND

- STATE HIGHWAYS
- PAVED COUNTY HIGHWAYS
- STREETS AND ROADS
- RAILROADS
- CITY LIMITS
- LIMITED ACCESS HIGHWAY
- PRIVATE ROAD
- COUNTY TAX LOT NUMBER (27)



COPYRIGHT & PUBLISHED
BY
KROLL MAP COMPANY, INC.
816-2ND AVENUE
SEATTLE
1-1-58

PLAT OF

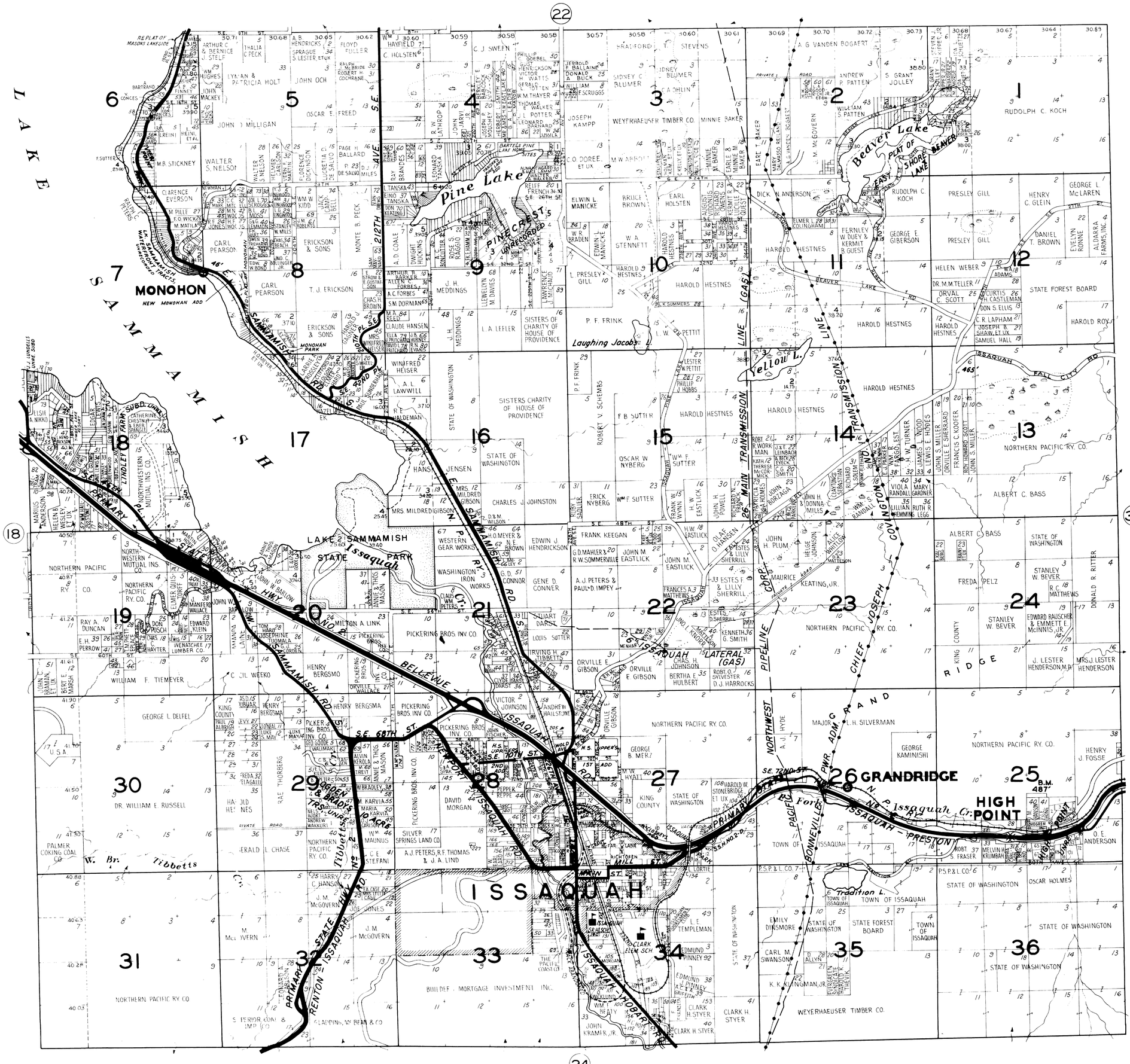
TOWNSHIP 24 NORTH, RANGE 6 EAST, W. M.

KING COUNTY, WASHINGTON

SCALE: 2 INCHES = 1 MILE

LEGEND

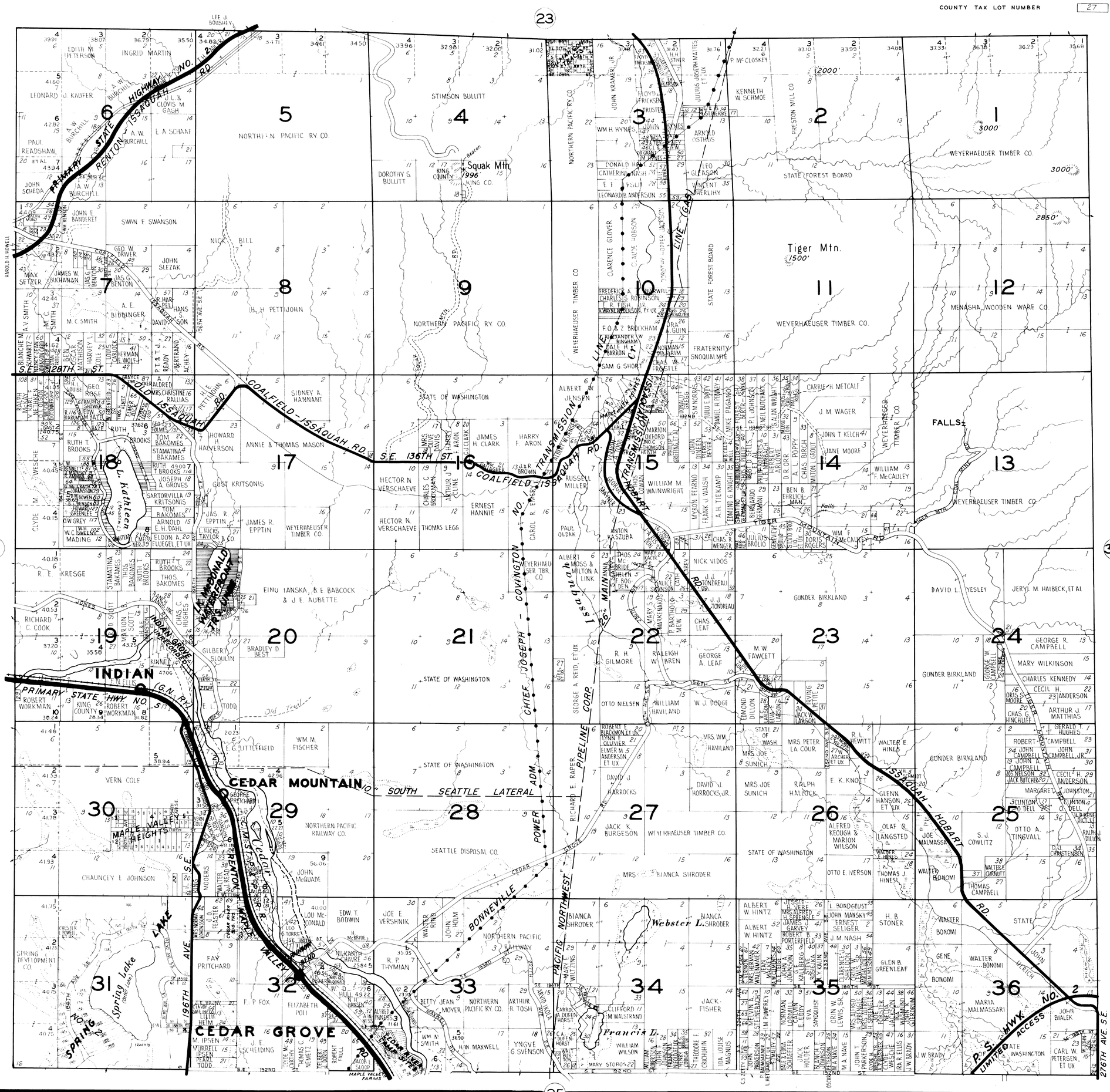
- STATE HIGHWAYS
- PAVED COUNTY HIGHWAYS
- STREETS AND ROADS
- RAILROADS
- CITY LIMITS
- LIMITED ACCESS HIGHWAY
- PRIVATE ROAD
- COUNTY TAX LOT NUMBER (27)



COPYRIGHT & PUBLISHED
BY
KROLL MAP COMPANY, INC.
816-2ND AVENUE
SEATTLE
1-1-58

PLAT OF
TOWNSHIP 23 NORTH, RANGE 6 EAST, W. M.
KING COUNTY, WASHINGTON
SCALE: 2 INCHES = 1 MILE

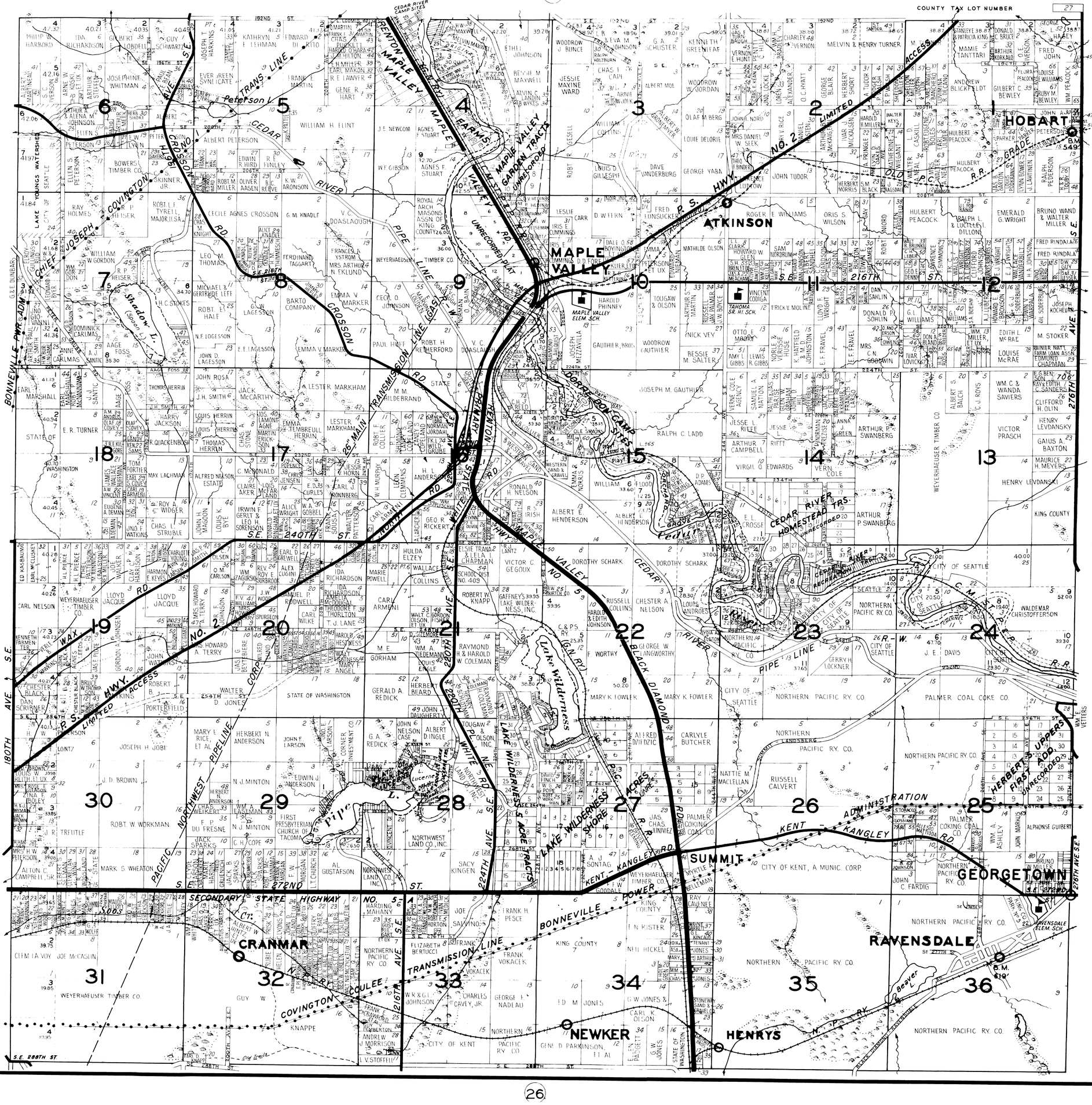
LEGEND
- STATE HIGHWAYS
- PAVED COUNTY HIGHWAYS
- STREETS AND ROADS
- RAILROADS
- CITY LIMITS
- LIMITED ACCESS HIGHWAY
- PRIVATE ROAD
- COUNTY TAX LOT NUMBER (27)


23
17
34
25
PRIMARY STATE HIGHWAY NO. 2
RENTON - ISSAQUAH RD.
COALFIELD - ISSAQUAH RD.
OLD ISSAQUAH RD.
S.E. 128TH ST.
S.E. 136TH ST.
TRANSMISSION LINE
NO. 1 TRANSMISSION LINE
ROBART
GAS LINE
CHIEF JOSEPH - COVINGTON
POWER ADM.
NORTHWEST PACIFIC PIPELINE CORP
Issaquah - HOBART 26th MAIN
Issaquah - HOBART RD.
TIGER MOUNTAIN RD.
FALLS
INDIAN
PRIMARY STATE HWY NO. 5 (G.N. RY.)
CEDAR MOUNTAIN
NO. 1 SOUTH SEATTLE LATERAL
CEDAR GROVE
SPRING
MAPLE VALLEY
MAPLE HEIGHTS
RENTON
LAKE WILDERNESS
Cedar River
Spring Lake
L. Kathleen
Squak Mtn.
Tiger Mtn.
1500'
2000'
3000'
2850'
King County Beacon
KING CO. 7996'
NORTHERN PACIFIC RY CO
WEYERHAEUSER TIMBER CO
STATE FOREST BOARD
STATE OF WASHINGTON
SEATTLE DISPOSAL CO.
MENASHA WOODEN WARE CO.
FRATERNITY SNOQUALMIE
PRESTON MILL CO
NORTHERN PACIFIC RAILWAY CO.
NORTHERN PACIFIC RY. CO.
STIMSON BULLITT
DOROTHY S. BULLITT
H. H. PETTIJOHN
SIDNEY A. HANNANT
ANNIE & THOMAS MASON
GUST KRITSONIS
HECTOR N. VERSCHAEVE
THOMAS LEGG
ERNEST HANNIE
JAMES H. CLARK
HARRY F. ARON
RUSSELL MILLER
WILLIAM M. WAINWRIGHT
EINO IANSKA, B.E. BABCOCK & J.E. AUBETTE
BRADLEY D. BEST
GILBERT SLOULIN
E. L. TODD
WM. M. FISCHER
VERN COLE
CHAUNCEY E. JOHNSON
JOHN McQUADE
FAY PRITCHARD
F. P. FOX
ELIZABETH POLI
J. E. LSCHEIDING
M. IPSEN
MURRELL IPSEN
PEARL TODD
EDW. T. BODWIN
JOE E. VERSHNIK
R. P. THYMIAN
BETTY JEAN MOYER
NORTHERN PACIFIC RY. CO.
ARTHUR R. TOSH
H.W. MAXWELL
YNGVE G. SVENSON
WM. N. SMITH
WILLIAM WILSON
IDA LOUISE MAGNUS
JACK K. BURGESON
WEYERHAEUSER TIMBER CO.
MRS. BIANCA SHRODER
BIANCA SHRODER
Webster L. SHRODER
Francis D.
JACK FISHER
DAVID J. HARROCKS
DAVID J. HARROCKS, JR.
MRS. JOE SUNICH
RALPH HALLOCK
ALFRED KEOUGH & MARION WILSON
OTTO E. IVERSON
E. K. KNOTT
OLAF R. LANGSTED
THOMAS J. HINESL
H. B. STONER
GLEN B. GREENLEAF
J. M. NASH
ERNEST SELIGER
JOHN MANSKY
L. BONDGEUST
S. J. COWLITZ
OTTO A. TINGVALL
D.U. CHRISTENSEN
JOE WALMASSA
GUNDER BIRKLAND
DAVID L. YESLEY
JERYL M. HAIBECK, ET AL
GEORGE R. CAMPBELL
MARY WILKINSON
CHARLES KENNEDY
CECIL H. ANDERSON
ARTHUR J. MATTHIAS
GERALD T. HUGHES
ROBERT CAMPBELL
JOHN CAMPBELL, JR.
CECIL H. ANDERSON
MARGARET JOHNSTON
CLINTON O. DELL
R. L. HEWITT
WALTER E. HINES
GLENN HANSON, ET UX
WALTER BONOMI
THOMAS CAMPBELL
GENE BONOMI
MARIA MALMASSARI
JOHN BIALEK
CARL W. PETERSEN, ET UX
J. W. BRADY
STATE OF WASHINGTON
P.S. HWY. ACCESS NO. 2
276TH AVE. S.E.
196TH AVE. S.E.
S.E. 182ND
S.E. 184TH ST.
S.E. 186TH ST.
CARRIE H. METCALF
J. M. WAGER
JOHN T. KELCH
JANE MOORE
WILLIAM F. McCAULEY
CHAS. BIRCH
A. L. POPPY
D. R. ORR
MILTON L. GROUT
WEYERHAEUSER TIMBER CO
JULIUS BROLIO
DORIS ROGERS
WM. F. McCAULEY
BEN B. EHRLICHMAN
CHAS. R. WENGER
NICK VIDOS
GUNDER BIRKLAND
R. H. GILMORE
RALEIGH W. BREN
GEORGE A. LEAF
CHAS. LEAF
M. W. FAWCETT
W. J. DODGE
OTTO NIELSEN
WILLIAM HAVILAND
MRS. WM. HAVILAND
MRS. JOE SUNICH
MRS. PETER LA COUR
R. L. HEWITT
WALTER E. HINES
GUNDER BIRKLAND
JOHN CAMPBELL
JOHN CAMPBELL, JR.
CECIL H. ANDERSON
MARGARET JOHNSTON
CLINTON O. DELL
J.U. BRENE DIST. 32
RALPH J. DILLON
D.U. CHRISTENSEN
S.J. COWLITZ
OTTO A. TINGVALL
JOE WALMASSA
WALTER BONOMI
THOMAS CAMPBELL
GENE BONOMI
WALTER BONOMI
MARIA MALMASSARI
JOHN BIALEK
STATE OF WASHINGTON
CARL W. PETERSEN, ET UX
J. W. BRADY
P.S. HWY. ACCESS NO. 2
276TH AVE. S.E.
JOHN T. PARKERSON
ORIN W. LEWIS, SR.
SANQUIST
CALVIN E. EUDY
JACK HOLDER
NORMAN DOMILL
JACK SCHAEFER
MARY STOROS
CARROLL A. QUEEN HORST
CLIFFORD M. WALSTRAND
ANTON KASZUBA
PAUL OLDAK
ALBERT MOSS & MILTON A. LINK
MARY S. MARKHAM
P. BARTHOLOMEW
J. J. TONDREAU
CHAS. R. WENGER
JULIUS BROLIO
DORIS ROGERS
WM. F. McCAULEY
ALBERT JENSEN
MARION OXFORD
JOHN DINEEN
MYRON FEARNO
FRANK J. WALSH
A. H. TIEKAMP
EDMUND G. KNIGHT
CHAS. C. BROOKMAN
ARTHUR J. CLINE
HOWARD H. HALVERSON
TOM BAKOMES
STAMATINA BAKAMES
RUTH T. BROOKS
JOSEPH A. GROVES
SARTORVILLA KRITSONIS
TOM BAKOMES
ARNOLD E. H. DAHL
ELDON A. FLUEGEL, ET UX
JAS. R. EPPTIN
L. HICKS TAYLOR & CO
JAMES R. EPPTIN
WEYERHAEUSER TIMBER CO.
R. E. KRESGE
RICHARD C. COOK
CHAS. C. HUGHES
MARION SCOTT
H. & E. JOHNSTON
INDIAN GROVE
ROBERT WORKMAN
KING COUNTY
ROBERT WORKMAN
E. G. LITTLEFIELD
LOU McDONALD
EDW. T. BODWIN
JOHN HOLM
WALTER KING
NILKANTH HAVRE
R. P. THYMIAN
W. D. HULL
N. H. HANSEN
CHESTER POWELL, ET UX
SPRING DEVELOPMENT CO
FAY PRITCHARD
LILLIE HEIM
M. IPSEN
MURRELL IPSEN
PEARL TODD
J. E. LSCHEIDING
THOMAS C. NEMETZ
ROBERT HULL
JACOB L. GLOOD
MAPLE VALLEY FARMS
WALTER KING
JOHN HOLM
WALTER KING
JOE E. VERSHNIK
EDW. T. BODWIN
LOU McDONALD
LEO G. TORREY
H. McBRIDE
WALTER KING
JOHN HOLM
WALTER KING
MODERS
WALTER KING
JOHN McQUADE
CHAUNCEY E. JOHNSON
VERN COLE
E. G. LITTLEFIELD
WM. M. FISCHER
GILBERT SLOULIN
BRADLEY D. BEST
EINO IANSKA, B.E. BABCOCK & J.E. AUBETTE
E. L. TODD
GUST KRITSONIS
ANNIE & THOMAS MASON
SIDNEY A. HANNANT
H. H. PETTIJOHN
STATE OF WASHINGTON
H. H. PETTIJOHN
NICK BILL
SWAN E. SWANSON
JOHN E. BANDERET
JOHN SLEZAK
GEO. W. DRIVER
JAS. G. BENTON
A. E. BIDDINGER
M. C. SMITH
HANS S. DAVIDSON
P.T. & T. J. READY
BERTRAND ACHEY
RALDRED
MRS. CHRISTINE RALLIAS
TOM BAKOMES
STAMATINA BAKAMES
RUTH T. BROOKS
JOSEPH A. GROVES
RUTH T. BROOKS
THOS. BAKOMES
RUTH T. BROOKS
JAMES W. BUCHANAN
JAS. G. BENTON
MAX SETZER
JOHN SCHEDA
PAUL READSHAW, ET AL
LEONARD J. KAUFER
EDITH N. PETTERSON
INGRID MARTIN
A. W. BURCHILL
E. A. SCHAAF
CLOVIS M. GASH
T. L. &
LEE J. BOUSHEY
HAROLD H. HOWELL
BLANCHE M. SCHWARTZ
V. KARCEY
J. OLSON
WINSOR CARR
BRUNO
R. 176 R. 5 E. W. M.
RALPH MACAN
GEO. ROSE
LOUISE
RUTH T. BROOKS
TOM BAKOMES
STAMATINA BAKAMES
RUTH T. BROOKS
JOSEPH A. GROVES
SARTORVILLA KRITSONIS
TOM BAKOMES
ARNOLD E. H. DAHL
ELDON A. FLUEGEL, ET UX
JAS. R. EPPTIN
L. HICKS TAYLOR & CO
JAMES R. EPPTIN
WEYERHAEUSER TIMBER CO.
R. E. KRESGE
RICHARD C. COOK
CHAS. C. HUGHES
MARION SCOTT
H. & E. JOHNSTON
INDIAN GROVE
ROBERT WORKMAN
KING COUNTY
ROBERT WORKMAN
E. G. LITTLEFIELD
WM. M. FISCHER
GILBERT SLOULIN
BRADLEY D. BEST
EINO IANSKA, B.E. BABCOCK & J.E. AUBETTE
E. L. TODD
GUST KRITSONIS
ANNIE & THOMAS MASON
SIDNEY A. HANNANT
H. H. PETTIJOHN
STATE OF WASHINGTON
H. H. PETTIJOHN
NICK BILL
SWAN E. SWANSON
JOHN E. BANDERET
JOHN SLEZAK
GEO. W. DRIVER
JAS. G. BENTON
A. E. BIDDINGER
M. C. SMITH
HANS S. DAVIDSON
P.T. & T. J. READY
BERTRAND ACHEY
RALDRED
MRS. CHRISTINE RALLIA

COPYRIGHT & PUBLISHED
BY
KROLL MAP COMPANY, INC.
816 - 2ND AVENUE
SEATTLE

PLAT OF
TOWNSHIP 22 NORTH, RANGE 6 EAST, W. M.
KING COUNTY, WASHINGTON
SCALE: 2 INCHES = 1 MILE

LEGEND
- STATE HIGHWAYS
- PAVED COUNTY HIGHWAYS
- STREETS AND ROADS
- RAILROADS
- CITY LIMITS
- LIMITED ACCESS HIGHWAY
- PRIVATE ROAD
- COUNTY TAX LOT NUMBER 27



16
33
26

COPYRIGHT & PUBLISHED
BY
KROLL MAP COMPANY, INC.
816-2ND AVENUE
SEATTLE
1-1-58

PLAT OF

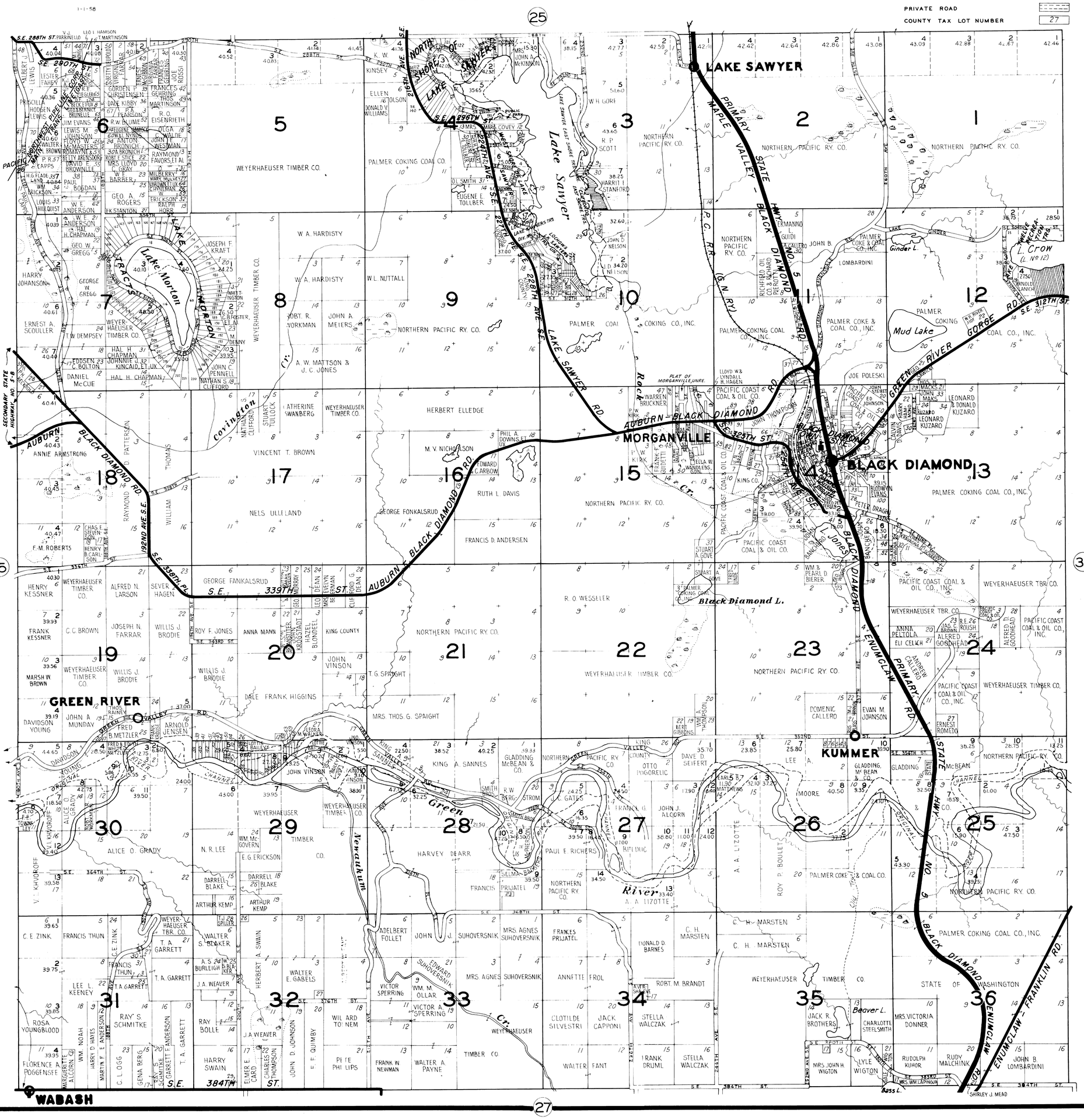
TOWNSHIP 21 NORTH, RANGE 6 EAST, W. M.

KING COUNTY, WASHINGTON

SCALE: 2 INCHES = 1 MILE

LEGEND

- STATE HIGHWAYS
- PAVED COUNTY HIGHWAYS
- STREETS AND ROADS
- RAILROADS
- CITY LIMITS
- LIMITED ACCESS HIGHWAY
- PRIVATE ROAD
- COUNTY TAX LOT NUMBER 27


25
LAKE SAWYER
Lake Sawyer
NORTH SHORE OF LAKE SAWYER
216TH AVE. S.E.
SE 288TH ST
SE 290TH ST
SE 292ND ST
SE 296TH ST
SE 297TH ST
SE 298TH ST
SE 300TH ST
SE 304TH ST
SE 308TH ST
SE 312TH ST
LAKE SAWYER EAST SHORE TRS
LAKE SAWYER FIRST ADD
LAKE SAWYER SECOND ADD
LAKE SAWYER THIRD ADD
LAKE SAWYER FOURTH ADD
LAKE SAWYER FIFTH ADD
LAKE SAWYER SIXTH ADD
LAKE SAWYER SEVENTH ADD
LAKE SAWYER EIGHTH ADD
LAKE SAWYER NINTH ADD
LAKE SAWYER TENTH ADD
LAKE SAWYER ELEVENTH ADD
LAKE SAWYER TWELFTH ADD
LAKE SAWYER THIRTEENTH ADD
LAKE SAWYER FOURTEENTH ADD
LAKE SAWYER FIFTEENTH ADD
LAKE SAWYER SIXTEENTH ADD
LAKE SAWYER SEVENTEENTH ADD
LAKE SAWYER EIGHTEENTH ADD
LAKE SAWYER NINETEENTH ADD
LAKE SAWYER TWENTIETH ADD
LAKE SAWYER TWENTY-FIRST ADD
LAKE SAWYER TWENTY-SECOND ADD
LAKE SAWYER TWENTY-THIRD ADD
LAKE SAWYER TWENTY-FOURTH ADD
LAKE SAWYER TWENTY-FIFTH ADD
LAKE SAWYER TWENTY-SIXTH ADD
LAKE SAWYER TWENTY-SEVENTH ADD
LAKE SAWYER TWENTY-EIGHTH ADD
LAKE SAWYER TWENTY-NINTH ADD
LAKE SAWYER THIRTIETH ADD
LAKE SAWYER THIRTY-FIRST ADD
LAKE SAWYER THIRTY-SECOND ADD
LAKE SAWYER THIRTY-THIRD ADD
LAKE SAWYER THIRTY-FOURTH ADD
LAKE SAWYER THIRTY-FIFTH ADD
LAKE SAWYER THIRTY-SIXTH ADD
LAKE SAWYER THIRTY-SEVENTH ADD
LAKE SAWYER THIRTY-EIGHTH ADD
LAKE SAWYER THIRTY-NINTH ADD
LAKE SAWYER FORTIETH ADD
LAKE SAWYER FORTY-FIRST ADD
LAKE SAWYER FORTY-SECOND ADD
LAKE SAWYER FORTY-THIRD ADD
LAKE SAWYER FORTY-FOURTH ADD
LAKE SAWYER FORTY-FIFTH ADD
LAKE SAWYER FORTY-SIXTH ADD
LAKE SAWYER FORTY-SEVENTH ADD
LAKE SAWYER FORTY-EIGHTH ADD
LAKE SAWYER FORTY-NINTH ADD
LAKE SAWYER FIFTIETH ADD
LAKE SAWYER FIFTY-FIRST ADD
LAKE SAWYER FIFTY-SECOND ADD
LAKE SAWYER FIFTY-THIRD ADD
LAKE SAWYER FIFTY-FOURTH ADD
LAKE SAWYER FIFTY-FIFTH ADD
LAKE SAWYER FIFTY-SIXTH ADD
LAKE SAWYER FIFTY-SEVENTH ADD
LAKE SAWYER FIFTY-EIGHTH ADD
LAKE SAWYER FIFTY-NINTH ADD
LAKE SAWYER SIXTIETH ADD
LAKE SAWYER SIXTY-FIRST ADD
LAKE SAWYER SIXTY-SECOND ADD
LAKE SAWYER SIXTY-THIRD ADD
LAKE SAWYER SIXTY-FOURTH ADD
LAKE SAWYER SIXTY-FIFTH ADD
LAKE SAWYER SIXTY-SIXTH ADD
LAKE SAWYER SIXTY-SEVENTH ADD
LAKE SAWYER SIXTY-EIGHTH ADD
LAKE SAWYER SIXTY-NINTH ADD
LAKE SAWYER SEVENTIETH ADD
LAKE SAWYER SEVENTY-FIRST ADD
LAKE SAWYER SEVENTY-SECOND ADD
LAKE SAWYER SEVENTY-THIRD ADD
LAKE SAWYER SEVENTY-FOURTH ADD
LAKE SAWYER SEVENTY-FIFTH ADD
LAKE SAWYER SEVENTY-SIXTH ADD
LAKE SAWYER SEVENTY-SEVENTH ADD
LAKE SAWYER SEVENTY-EIGHTH ADD
LAKE SAWYER SEVENTY-NINTH ADD
LAKE SAWYER EIGHTIETH ADD
LAKE SAWYER EIGHTY-FIRST ADD
LAKE SAWYER EIGHTY-SECOND ADD
LAKE SAWYER EIGHTY-THIRD ADD
LAKE SAWYER EIGHTY-FOURTH ADD
LAKE SAWYER EIGHTY-FIFTH ADD
LAKE SAWYER EIGHTY-SIXTH ADD
LAKE SAWYER EIGHTY-SEVENTH ADD
LAKE SAWYER EIGHTY-EIGHTH ADD
LAKE SAWYER EIGHTY-NINTH ADD
LAKE SAWYER NINETIETH ADD
LAKE SAWYER NINETY-FIRST ADD
LAKE SAWYER NINETY-SECOND ADD
LAKE SAWYER NINETY-THIRD ADD
LAKE SAWYER NINETY-FOURTH ADD
LAKE SAWYER NINETY-FIFTH ADD
LAKE SAWYER NINETY-SIXTH ADD
LAKE SAWYER NINETY-SEVENTH ADD
LAKE SAWYER NINETY-EIGHTH ADD
LAKE SAWYER NINETY-NINTH ADD
LAKE SAWYER ONE HUNDREDTH ADD
LAKE SAWYER ONE HUNDRED FIRST ADD
LAKE SAWYER ONE HUNDRED SECOND ADD
LAKE SAWYER ONE HUNDRED THIRD ADD
LAKE SAWYER ONE HUNDRED FOURTH ADD
LAKE SAWYER ONE HUNDRED FIFTH ADD
LAKE SAWYER ONE HUNDRED SIXTH ADD
LAKE SAWYER ONE HUNDRED SEVENTH ADD
LAKE SAWYER ONE HUNDRED EIGHTH ADD
LAKE SAWYER ONE HUNDRED NINTH ADD
LAKE SAWYER ONE HUNDRED TENTH ADD
LAKE SAWYER ONE HUNDRED ELEVENTH ADD
LAKE SAWYER ONE HUNDRED TWELFTH ADD
LAKE SAWYER ONE HUNDRED THIRTEENTH ADD
LAKE SAWYER ONE HUNDRED FOURTEENTH ADD
LAKE SAWYER ONE HUNDRED FIFTEENTH ADD
LAKE SAWYER ONE HUNDRED SIXTEENTH ADD
LAKE SAWYER ONE HUNDRED SEVENTEENTH ADD
LAKE SAWYER ONE HUNDRED EIGHTEENTH ADD
LAKE SAWYER ONE HUNDRED NINETEENTH ADD
LAKE SAWYER ONE HUNDRED TWENTIETH ADD
LAKE SAWYER ONE HUNDRED TWENTY-FIRST ADD
LAKE SAWYER ONE HUNDRED TWENTY-SECOND ADD
LAKE SAWYER ONE HUNDRED TWENTY-THIRD ADD
LAKE SAWYER ONE HUNDRED TWENTY-FOURTH ADD
LAKE SAWYER ONE HUNDRED TWENTY-FIFTH ADD
LAKE SAWYER ONE HUNDRED TWENTY-SIXTH ADD
LAKE SAWYER ONE HUNDRED TWENTY-SEVENTH ADD
LAKE SAWYER ONE HUNDRED TWENTY-EIGHTH ADD
LAKE SAWYER ONE HUNDRED TWENTY-NINTH ADD
LAKE SAWYER ONE HUNDRED THIRTIETH ADD
LAKE SAWYER ONE HUNDRED THIRTY-FIRST ADD
LAKE SAWYER ONE HUNDRED THIRTY-SECOND ADD
LAKE SAWYER ONE HUNDRED THIRTY-THIRD ADD
LAKE SAWYER ONE HUNDRED THIRTY-FOURTH ADD
LAKE SAWYER ONE HUNDRED THIRTY-FIFTH ADD
LAKE SAWYER ONE HUNDRED THIRTY-SIXTH ADD
LAKE SAWYER ONE HUNDRED THIRTY-SEVENTH ADD
LAKE SAWYER ONE HUNDRED THIRTY-EIGHTH ADD
LAKE SAWYER ONE HUNDRED THIRTY-NINTH ADD
LAKE SAWYER ONE HUNDRED FORTIETH ADD
LAKE SAWYER ONE HUNDRED FORTY-FIRST ADD
LAKE SAWYER ONE HUNDRED FORTY-SECOND ADD
LAKE SAWYER ONE HUNDRED FORTY-THIRD ADD
LAKE SAWYER ONE HUNDRED FORTY-FOURTH ADD
LAKE SAWYER ONE HUNDRED FORTY-FIFTH ADD
LAKE SAWYER ONE HUNDRED FORTY-SIXTH ADD
LAKE SAWYER ONE HUNDRED FORTY-SEVENTH ADD
LAKE SAWYER ONE HUNDRED FORTY-EIGHTH ADD
LAKE SAWYER ONE HUNDRED FORTY-NINTH ADD
LAKE SAWYER ONE HUNDRED FIFTIETH ADD
LAKE SAWYER ONE HUNDRED FIFTY-FIRST ADD
LAKE SAWYER ONE HUNDRED FIFTY-SECOND ADD
LAKE SAWYER ONE HUNDRED FIFTY-THIRD ADD
LAKE SAWYER ONE HUNDRED FIFTY-FOURTH ADD
LAKE SAWYER ONE HUNDRED FIFTY-FIFTH ADD
LAKE SAWYER ONE HUNDRED FIFTY-SIXTH ADD
LAKE SAWYER ONE HUNDRED FIFTY-SEVENTH ADD
LAKE SAWYER ONE HUNDRED FIFTY-EIGHTH ADD
LAKE SAWYER ONE HUNDRED FIFTY-NINTH ADD
LAKE SAWYER ONE HUNDRED SIXTIETH ADD
LAKE SAWYER ONE HUNDRED SIXTY-FIRST ADD
LAKE SAWYER ONE HUNDRED SIXTY-SECOND ADD
LAKE SAWYER ONE HUNDRED SIXTY-THIRD ADD
LAKE SAWYER ONE HUNDRED SIXTY-FOURTH ADD
LAKE SAWYER ONE HUNDRED SIXTY-FIFTH ADD
LAKE SAWYER ONE HUNDRED SIXTY-SIXTH ADD
LAKE SAWYER ONE HUNDRED SIXTY-SEVENTH ADD
LAKE SAWYER ONE HUNDRED SIXTY-EIGHTH ADD
LAKE SAWYER ONE HUNDRED SIXTY-NINTH ADD
LAKE SAWYER ONE HUNDRED SEVENTIETH ADD
LAKE SAWYER ONE HUNDRED SEVENTY-FIRST ADD
LAKE SAWYER ONE HUNDRED SEVENTY-SECOND ADD
LAKE SAWYER ONE HUNDRED SEVENTY-THIRD ADD
LAKE SAWYER ONE HUNDRED SEVENTY-FOURTH ADD
LAKE SAWYER ONE HUNDRED SEVENTY-FIFTH ADD
LAKE SAWYER ONE HUNDRED SEVENTY-SIXTH ADD
LAKE SAWYER ONE HUNDRED SEVENTY-SEVENTH ADD
LAKE SAWYER ONE HUNDRED SEVENTY-EIGHTH ADD
LAKE SAWYER ONE HUNDRED SEVENTY-NINTH ADD
LAKE SAWYER ONE HUNDRED EIGHTIETH ADD
LAKE SAWYER ONE HUNDRED EIGHTY-FIRST ADD
LAKE SAWYER ONE HUNDRED EIGHTY-SECOND ADD
LAKE SAWYER ONE HUNDRED EIGHTY-THIRD ADD
LAKE SAWYER ONE HUNDRED EIGHTY-FOURTH ADD
LAKE SAWYER ONE HUNDRED EIGHTY-FIFTH ADD
LAKE SAWYER ONE HUNDRED EIGHTY-SIXTH ADD
LAKE SAWYER ONE HUNDRED EIGHTY-SEVENTH ADD
LAKE SAWYER ONE HUNDRED EIGHTY-EIGHTH ADD
LAKE SAWYER ONE HUNDRED EIGHTY-NINTH ADD
LAKE SAWYER ONE HUNDRED NINETIETH ADD
LAKE SAWYER ONE HUNDRED NINETY-FIRST ADD
LAKE SAWYER ONE HUNDRED NINETY-SECOND ADD
LAKE SAWYER ONE HUNDRED NINETY-THIRD ADD
LAKE SAWYER ONE HUNDRED NINETY-FOURTH ADD
LAKE SAWYER ONE HUNDRED NINETY-FIFTH ADD
LAKE SAWYER ONE HUNDRED NINETY-SIXTH ADD
LAKE SAWYER ONE HUNDRED NINETY-SEVENTH ADD
LAKE SAWYER ONE HUNDRED NINETY-EIGHTH ADD
LAKE SAWYER ONE HUNDRED NINETY-NINTH ADD
LAKE SAWYER TWO HUNDREDTH ADD
LAKE SAWYER TWO HUNDRED FIRST ADD
LAKE SAWYER TWO HUNDRED SECOND ADD
LAKE SAWYER TWO HUNDRED THIRD ADD
LAKE SAWYER TWO HUNDRED FOURTH ADD
LAKE SAWYER TWO HUNDRED FIFTH ADD
LAKE SAWYER TWO HUNDRED SIXTH ADD
LAKE SAWYER TWO HUNDRED SEVENTH ADD
LAKE SAWYER TWO HUNDRED EIGHTH ADD
LAKE SAWYER TWO HUNDRED NINTH ADD
LAKE SAWYER TWO HUNDRED TENTH ADD
LAKE SAWYER TWO HUNDRED ELEVENTH ADD
LAKE SAWYER TWO HUNDRED TWELFTH ADD
LAKE SAWYER TWO HUNDRED THIRTEENTH ADD
LAKE SAWYER TWO HUNDRED FOURTEENTH ADD
LAKE SAWYER TWO HUNDRED FIFTEENTH ADD
LAKE SAWYER TWO HUNDRED SIXTEENTH ADD
LAKE SAWYER TWO HUNDRED SEVENTEENTH ADD
LAKE SAWYER TWO HUNDRED EIGHTEENTH ADD
LAKE SAWYER TWO HUNDRED NINETEENTH ADD
LAKE SAWYER TWO HUNDRED TWENTIETH ADD
LAKE SAWYER TWO HUNDRED TWENTY-FIRST ADD
LAKE SAWYER TWO HUNDRED TWENTY-SECOND ADD
LAKE SAWYER TWO HUNDRED TWENTY-THIRD ADD
LAKE SAWYER TWO HUNDRED TWENTY-FOURTH ADD
LAKE SAWYER TWO HUNDRED TWENTY-FIFTH ADD
LAKE SAWYER TWO HUNDRED TWENTY-SIXTH ADD
LAKE SAWYER TWO HUNDRED TWENTY-SEVENTH ADD
LAKE SAWYER TWO HUNDRED TWENTY-EIGHTH ADD
LAKE SAWYER TWO HUNDRED TWENTY-NINTH ADD
LAKE SAWYER TWO HUNDRED THIRTIETH ADD
LAKE SAWYER TWO HUNDRED THIRTY-FIRST ADD
LAKE SAWYER TWO HUNDRED THIRTY-SECOND ADD
LAKE SAWYER TWO HUNDRED THIRTY-THIRD ADD
LAKE SAWYER TWO HUNDRED THIRTY-FOURTH ADD
LAKE SAWYER TWO HUNDRED THIRTY-FIFTH ADD
LAKE SAWYER TWO HUNDRED THIRTY-SIXTH ADD
LAKE SAWYER TWO HUNDRED THIRTY-SEVENTH ADD
LAKE SAWYER TWO HUNDRED THIRTY-EIGHTH ADD
LAKE SAWYER TWO HUNDRED THIRTY-NINTH ADD
LAKE SAWYER TWO HUNDRED FORTIETH ADD
LAKE SAWYER TWO HUNDRED FORTY-FIRST ADD
LAKE SAWYER TWO HUNDRED FORTY-SECOND ADD
LAKE SAWYER TWO HUNDRED FORTY-THIRD ADD
LAKE SAWYER TWO HUNDRED FORTY-FOURTH ADD
LAKE SAWYER TWO HUNDRED FORTY-FIFTH ADD
LAKE SAWYER TWO HUNDRED FORTY-SIXTH ADD
LAKE SAWYER TWO HUNDRED FORTY-SEVENTH ADD
LAKE SAWYER TWO HUNDRED FORTY-EIGHTH ADD
LAKE SAWYER TWO HUNDRED FORTY-NINTH ADD
LAKE SAWYER TWO HUNDRED FIFTIETH ADD
LAKE SAWYER TWO HUNDRED FIFTY-FIRST ADD
LAKE SAWYER TWO HUNDRED FIFTY-SECOND ADD
LAKE SAWYER TWO HUNDRED FIFTY-THIRD ADD
LAKE SAWYER TWO HUNDRED FIFTY-FOURTH ADD
LAKE SAWYER TWO HUNDRED FIFTY-FIFTH ADD
LAKE SAWYER TWO HUNDRED FIFTY-SIXTH ADD
LAKE SAWYER TWO HUNDRED FIFTY-SEVENTH ADD
LAKE SAWYER TWO HUNDRED FIFTY-EIGHTH ADD
LAKE SAWYER TWO HUNDRED FIFTY-NINTH ADD
LAKE SAWYER TWO HUNDRED SIXTIETH ADD
LAKE SAWYER TWO HUNDRED SIXTY-FIRST ADD
LAKE SAWYER TWO HUNDRED SIXTY-SECOND ADD
LAKE SAWYER TWO HUNDRED SIXTY-THIRD ADD
LAKE SAWYER TWO HUNDRED SIXTY-FOURTH ADD
LAKE SAWYER TWO HUNDRED SIXTY-FIFTH ADD
LAKE SAWYER TWO HUNDRED SIXTY-SIXTH ADD
LAKE SAWYER TWO HUNDRED SIXTY-SEVENTH ADD
LAKE SAWYER TWO HUNDRED SIXTY-EIGHTH ADD
LAKE SAWYER TWO HUNDRED SIXTY-NINTH ADD
LAKE SAWYER TWO HUNDRED SEVENTIETH ADD
LAKE SAWYER TWO HUNDRED SEVENTY-FIRST ADD
LAKE SAWYER TWO HUNDRED SEVENTY-SECOND ADD
LAKE SAWYER TWO HUNDRED SEVENTY-THIRD ADD
LAKE SAWYER TWO HUNDRED SEVENTY-FOURTH ADD
LAKE SAWYER TWO HUNDRED SEVENTY-FIFTH ADD
LAKE SAWYER TWO HUNDRED SEVENTY-SIXTH ADD
LAKE SAWYER TWO HUNDRED SEVENTY-SEVENTH ADD
LAKE SAWYER TWO HUNDRED SEVENTY-EIGHTH ADD
LAKE SAWYER TWO HUNDRED SEVENTY-NINTH ADD
LAKE SAWYER TWO HUNDRED EIGHTIETH ADD
LAKE SAWYER TWO HUNDRED EIGHTY-FIRST ADD
LAKE SAWYER TWO HUNDRED EIGHTY-SECOND ADD
LAKE SAWYER TWO HUNDRED EIGHTY-THIRD ADD
LAKE SAWYER TWO HUNDRED EIGHTY-FOURTH ADD
LAKE SAWYER TWO HUNDRED EIGHTY-FIFTH ADD
LAKE SAWYER TWO HUNDRED EIGHTY-SIXTH ADD
LAKE SAWYER TWO HUNDRED EIGHTY-SEVENTH ADD
LAKE SAWYER TWO HUNDRED EIGHTY-EIGHTH ADD
LAKE SAWYER TWO HUNDRED EIGHTY-NINTH ADD
LAKE SAWYER TWO HUNDRED NINETIETH ADD
LAKE SAWYER TWO HUNDRED NINETY-FIRST ADD
LAKE SAWYER TWO HUNDRED NINETY-SECOND ADD
LAKE SAWYER TWO HUNDRED NINETY-THIRD ADD
LAKE SAWYER TWO HUNDRED NINETY-FOURTH ADD
LAKE SAWYER TWO HUNDRED NINETY-FIFTH ADD
LAKE SAWYER TWO HUNDRED NINETY-SIXTH ADD
LAKE SAWYER TWO HUNDRED NINETY-SEVENTH ADD
LAKE SAWYER TWO HUNDRED NINETY-EIGHTH ADD
LAKE SAWYER TWO HUNDRED NINETY-NINTH ADD
LAKE SAWYER THREE HUNDREDTH ADD
LAKE SAWYER THREE HUNDRED FIRST ADD
LAKE SAWYER THREE HUNDRED SECOND ADD
LAKE SAWYER THREE HUNDRED THIRD ADD
LAKE SAWYER THREE HUNDRED FOURTH ADD
LAKE SAWYER THREE HUNDRED FIFTH ADD
LAKE SAWYER THREE HUNDRED SIXTH ADD
LAKE SAWYER THREE HUNDRED SEVENTH ADD
LAKE SAWYER THREE HUNDRED EIGHTH ADD
LAKE SAWYER THREE HUNDRED NINTH ADD
LAKE SAWYER THREE HUNDRED TENTH ADD
LAKE SAWYER THREE HUNDRED ELEVENTH ADD
LAKE SAWYER THREE HUNDRED TWELFTH ADD
LAKE SAWYER THREE HUNDRED THIRTEENTH ADD
LAKE SAWYER THREE HUNDRED FOURTEENTH ADD
LAKE SAWYER THREE HUNDRED FIFTEENTH ADD
LAKE SAWYER THREE HUNDRED SIXTEENTH ADD
LAKE SAWYER THREE HUNDRED SEVENTEENTH ADD
LAKE SAWYER THREE HUNDRED EIGHTEENTH ADD
LAKE SAWYER THREE HUNDRED NINETEENTH ADD
LAKE SAWYER THREE HUNDRED TWENTIETH ADD
LAKE SAWYER THREE HUNDRED TWENTY-FIRST ADD
LAKE SAWYER THREE HUNDRED TWENTY-SECOND ADD
LAKE SAWYER THREE HUNDRED TWENTY-THIRD ADD
LAKE SAWYER THREE HUNDRED TWENTY-FOURTH ADD
LAKE SAWYER THREE HUNDRED TWENTY-FIFTH ADD
LAKE SAWYER THREE HUNDRED TWENTY-SIXTH ADD
LAKE SAWYER THREE HUNDRED TWENTY-SEVENTH ADD
LAKE SAWYER THREE HUNDRED TWENTY-EIGHTH ADD
LAKE SAWYER THREE HUNDRED TWENTY-NINTH ADD
LAKE SAWYER THREE HUNDRED THIRTIETH ADD
LAKE SAWYER THREE HUNDRED THIRTY-FIRST ADD
LAKE SAWYER THREE HUNDRED THIRTY-SECOND ADD
LAKE SAWYER THREE HUNDRED THIRTY-THIRD ADD
LAKE SAWYER THREE HUNDRED THIRTY-FOURTH ADD
LAKE SAWYER THREE HUNDRED THIRTY-FIFTH ADD
LAKE SAWYER THREE HUNDRED THIRTY-SIXTH ADD
LAKE SAWYER THREE HUNDRED THIRTY-SEVENTH ADD
LAKE SAWYER THREE HUNDRED THIRTY-EIGHTH ADD
LAKE SAWYER THREE HUNDRED THIRTY-NINTH ADD
LAKE SAWYER THREE HUNDRED FORTIETH ADD
LAKE SAWYER THREE HUNDRED FORTY-FIRST ADD
LAKE SAWYER THREE HUNDRED FORTY-SECOND ADD
LAKE SAWYER THREE HUNDRED FORTY-THIRD ADD
LAKE SAWYER THREE HUNDRED FORTY-FOURTH ADD
LAKE SAWYER THREE HUNDRED FORTY-FIFTH ADD
LAKE SAWYER THREE HUNDRED FORTY-SIXTH ADD
LAKE SAWYER THREE HUNDRED FORTY-SEVENTH ADD
LAKE SAWYER THREE HUNDRED FORTY-EIGHTH ADD
LAKE SAWYER THREE HUNDRED FORTY-NINTH ADD
LAKE SAWYER THREE HUNDRED FIFTIETH ADD
LAKE SAWYER THREE HUNDRED FIFTY-FIRST ADD
LAKE SAWYER THREE HUNDRED FIFTY-SECOND ADD
LAKE SAWYER THREE HUNDRED FIFTY-THIRD ADD
LAKE SAWYER THREE HUNDRED FIFTY-FOURTH ADD
LAKE SAWYER THREE HUNDRED FIFTY-FIFTH ADD
LAKE SAWYER THREE HUNDRED FIFTY-SIXTH ADD
LAKE SAWYER THREE HUNDRED FIFTY-SEVENTH ADD
LAKE SAWYER THREE HUNDRED FIFTY-EIGHTH ADD
LAKE SAWYER THREE HUNDRED FIFTY-NINTH ADD
LAKE SAWYER THREE HUNDRED SIXTIETH ADD
LAKE SAWYER THREE HUNDRED SIXTY-FIRST ADD
LAKE SAWYER THREE HUNDRED SIXTY-SECOND ADD
LAKE SAWYER THREE HUNDRED SIXTY-THIRD ADD
LAKE SAWYER THREE HUNDRED SIXTY-FOURTH ADD
LAKE SAWYER THREE HUNDRED SIXTY-FIFTH ADD
LAKE SAWYER THREE HUNDRED SIXTY-SIXTH ADD
LAKE SAWYER THREE HUNDRED SIXTY-SEVENTH ADD
LAKE SAWYER THREE HUNDRED SIXTY-EIGHTH ADD
LAKE SAWYER THREE HUNDRED SIXTY-NINTH ADD
LAKE SAWYER THREE HUNDRED SEVENTIETH ADD
LAKE SAWYER THREE HUNDRED SEVENTY-FIRST ADD
LAKE SAWYER THREE HUNDRED SEVENTY-SECOND ADD
LAKE SAWYER THREE HUNDRED SEVENTY-THIRD ADD
LAKE SAWYER THREE HUNDRED SEVENTY-FOURTH ADD
LAKE SAWYER THREE HUNDRED SEVENTY-FIFTH ADD
LAKE SAWYER THREE HUNDRED SEVENTY-SIXTH ADD
LAKE SAWYER THREE HUNDRED SEVENTY-SEVENTH ADD
LAKE SAWYER THREE HUNDRED SEVENTY-EIGHTH ADD
LAKE SAWYER THREE HUNDRED SEVENTY-NINTH ADD
LAKE SAWYER THREE HUNDRED EIGHTIETH ADD
LAKE SAWYER THREE HUNDRED EIGHTY-FIRST ADD
LAKE SAWYER THREE HUNDRED EIGHTY-SECOND ADD
LAKE SAWYER THREE HUNDRED EIGHTY-THIRD ADD
LAKE SAWYER THREE HUNDRED EIGHTY-FOURTH ADD
LAKE SAWYER THREE HUNDRED EIGHTY-FIFTH ADD
LAKE SAWYER THREE HUNDRED EIGHTY-SIXTH ADD
LAKE SAWYER THREE HUNDRED EIGHTY-SEVENTH ADD
LAKE SAWYER THREE HUNDRED EIGHTY-EIGHTH ADD
LAKE SAWYER THREE HUNDRED EIGHTY-NINTH ADD
LAKE SAWYER THREE HUNDRED NINETIETH ADD
LAKE SAWYER THREE HUNDRED NINETY-FIRST ADD
LAKE SAWYER THREE HUNDRED NINETY-SECOND ADD
LAKE SAWYER THREE HUNDRED NINETY-THIRD ADD
LAKE SAWYER THREE HUNDRED NINETY-FOURTH ADD
LAKE SAWYER THREE HUNDRED NINETY-FIFTH ADD
LAKE SAWYER THREE HUNDRED NINETY-SIXTH ADD
LAKE SAWYER THREE HUNDRED NINETY-SEVENTH ADD
LAKE SAWYER THREE HUNDRED NINETY-EIGHTH ADD
LAKE SAWYER THREE HUNDRED NINETY-NINTH ADD
LAKE SAWYER FOUR HUNDREDTH ADD
LAKE SAWYER FOUR HUNDRED FIRST ADD
LAKE SAWYER FOUR HUNDRED SECOND ADD
LAKE SAWYER FOUR HUNDRED THIRD ADD
LAKE SAWYER FOUR HUNDRED FOURTH ADD
LAKE SAWYER FOUR HUNDRED FIFTH ADD
LAKE SAWYER FOUR HUNDRED SIXTH ADD
LAKE SAWYER FOUR HUNDRED SEVENTH ADD
LAKE SAWYER FOUR HUNDRED EIGHTH ADD
LAKE SAWYER FOUR HUNDRED NINTH ADD
LAKE SAWYER FOUR HUNDRED TENTH ADD
LAKE SAWYER FOUR HUNDRED ELEVENTH ADD
LAKE SAWYER FOUR HUNDRED TWELFTH ADD
LAKE SAWYER FOUR HUNDRED THIRTEENTH ADD
LAKE SAWYER FOUR HUNDRED FOURTEENTH ADD
LAKE SAWYER FOUR HUNDRED FIFTEENTH ADD
LAKE SAWYER FOUR HUNDRED SIXTEENTH ADD
LAKE SAWYER FOUR HUNDRED SEVENTEENTH ADD
LAKE SAWYER FOUR HUNDRED EIGHTEENTH ADD
LAKE SAWYER FOUR HUNDRED NINETEENTH ADD
LAKE SAWYER FOUR HUNDRED TWENTIETH ADD
LAKE SAWYER FOUR HUNDRED TWENTY-FIRST ADD
LAKE SAWYER FOUR HUNDRED TWENTY-SECOND ADD
LAKE SAWYER FOUR HUNDRED TWENTY-THIRD ADD
LAKE SAWYER FOUR HUNDRED TWENTY-FOURTH ADD
LAKE SAWYER FOUR HUNDRED TWENTY-FIFTH ADD
LAKE SAWYER FOUR HUNDRED TWENTY-SIXTH ADD
LAKE SAWYER FOUR HUNDRED TWENTY-SEVENTH ADD
LAKE SAWYER FOUR HUNDRED TWENTY-EIGHTH ADD
LAKE SAWYER FOUR HUNDRED TWENTY-NINTH ADD
LAKE SAWYER FOUR HUNDRED THIRTIETH ADD
LAKE SAWYER FOUR HUNDRED THIRTY-FIRST ADD
LAKE SAWYER FOUR HUNDRED THIRTY-SECOND ADD
LAKE SAWYER FOUR HUNDRED THIRTY-THIRD ADD
LAKE SAWYER FOUR HUNDRED THIRTY-FOURTH ADD
LAKE SAWYER FOUR HUNDRED THIRTY-FIFTH ADD
LAKE SAWYER FOUR HUNDRED THIRTY-SIXTH ADD
LAKE SAWYER FOUR HUNDRED THIRTY-SEVENTH ADD
LAKE SAWYER FOUR HUNDRED THIRTY-EIGHTH ADD
LAKE SAWYER FOUR HUNDRED THIRTY-NINTH ADD
LAKE SAWYER FOUR HUNDRED FORTIETH ADD
LAKE SAWYER FOUR HUNDRED FORTY-FIRST ADD
LAKE SAWYER FOUR HUNDRED FORTY-SECOND ADD
LAKE SAWYER FOUR HUNDRED FORTY-THIRD ADD
LAKE SAWYER FOUR HUNDRED FORTY-FOURTH ADD
LAKE SAWYER FOUR HUNDRED FORTY-FIFTH ADD
LAKE SAWYER FOUR HUNDRED FORTY-SIXTH ADD
LAKE SAWYER FOUR HUNDRED FORTY-SEVENTH ADD
LAKE SAWYER FOUR HUNDRED FORTY-EIGHTH ADD
LAKE SAWYER FOUR HUNDRED FORTY-NINTH ADD
LAKE SAWYER FOUR HUNDRED FIFTIETH ADD
LAKE SAWYER FOUR HUNDRED FIFTY-FIRST ADD
LAKE SAWYER FOUR HUNDRED FIFTY-SECOND ADD
LAKE SAWYER FOUR HUNDRED FIFTY-THIRD ADD
LAKE SAWYER FOUR HUNDRED FIFTY-FOURTH ADD
LAKE SAWYER FOUR HUNDRED FIFTY-FIFTH ADD
LAKE SAWYER FOUR HUNDRED FIFTY-SIXTH ADD
LAKE SAWYER FOUR HUNDRED FIFTY-SEVENTH ADD
LAKE SAWYER FOUR HUNDRED FIFTY-EIGHTH ADD
LAKE SAWYER FOUR HUNDRED FIFTY-NINTH ADD
LAKE SAWYER FOUR HUNDRED SIXTIETH ADD
LAKE SAWYER FOUR HUNDRED SIXTY-FIRST ADD
LAKE SAWYER FOUR HUNDRED SIXTY-SECOND ADD
LAKE SAWYER FOUR HUNDRED SIXTY-THIRD ADD
LAKE SAWYER FOUR HUNDRED SIXTY-FOURTH ADD
LAKE SAWYER FOUR HUNDRED SIXTY-FIFTH ADD
LAKE SAWYER FOUR HUNDRED SIXTY-SIXTH ADD
LAKE SAWYER FOUR HUNDRED SIXTY-SEVENTH ADD
LAKE SAWYER FOUR HUNDRED SIXTY-EIGHTH ADD
LAKE SAWYER FOUR HUNDRED SIXTY-NINTH ADD
LAKE SAWYER FOUR HUNDRED SEVENTIETH ADD
LAKE SAWYER FOUR HUNDRED SEVENTY-FIRST ADD
LAKE SAWYER FOUR HUNDRED SEVENTY-SECOND ADD
LAKE SAWYER FOUR HUNDRED SEVENTY-THIRD ADD
LAKE SAWYER FOUR HUNDRED SEVENTY-FOURTH ADD
LAKE SAWYER FOUR HUNDRED SEVENTY-FIFTH ADD
LAKE SAWYER FOUR HUNDRED SEVENTY-SIXTH ADD
LAKE SAWYER FOUR HUNDRED SEVENTY-SEVENTH ADD
LAKE SAWYER FOUR HUNDRED SEVENTY-EIGHTH ADD
LAKE SAWYER FOUR HUNDRED SEVENTY-NINTH ADD
LAKE SAWYER FOUR HUNDRED EIGHTIETH ADD
LAKE SAWYER FOUR HUNDRED EIGHTY-FIRST ADD
LAKE SAWYER FOUR HUNDRED EIGHTY-SECOND ADD
LAKE SAWYER FOUR HUNDRED EIGHTY-THIRD ADD
LAKE SAWYER FOUR HUNDRED EIGHTY-FOURTH ADD
LAKE SAWYER FOUR HUNDRED EIGHTY-FIFTH ADD
LAKE SAWYER FOUR HUNDRED EIGHTY-SIXTH ADD
LAKE SAWYER FOUR HUNDRED EIGHTY-SEVENTH ADD
LAKE SAWYER FOUR HUNDRED EIGHTY-EIGHTH ADD
LAKE SAWYER FOUR HUNDRED EIGHTY-NINTH ADD
LAKE SAWYER FOUR HUNDRED NINETIETH ADD
LAKE SAWYER FOUR HUNDRED NINETY-FIRST ADD
LAKE SAWYER FOUR HUNDRED NINETY-SECOND ADD
LAKE SAWYER FOUR HUNDRED NINETY-THIRD ADD
LAKE SAWYER FOUR HUNDRED NINETY-FOURTH ADD
LAKE SAWYER FOUR HUNDRED NINETY-FIFTH ADD
LAKE SAWYER FOUR HUNDRED NINETY-SIXTH ADD
LAKE SAWYER FOUR HUNDRED NINETY-SEVENTH ADD
LAKE SAWYER FOUR HUNDRED NINETY-EIGHTH ADD
LAKE SAWYER FOUR HUNDRED NINETY-NINTH ADD
LAKE SAWYER FIVE HUNDREDTH ADD
LAKE SAWYER FIVE HUNDRED FIRST ADD
LAKE SAWYER FIVE HUNDRED SECOND ADD
LAKE SAWYER FIVE HUNDRED THIRD ADD
LAKE SAWYER FIVE HUNDRED FOURTH ADD
LAKE SAWYER FIVE HUNDRED FIFTH ADD
LAKE SAWYER FIVE HUNDRED SIXTH ADD
LAKE SAWYER FIVE HUNDRED SEVENTH ADD
LAKE SAWYER FIVE HUNDRED EIGHTH ADD
LAKE SAWYER FIVE HUNDRED NINTH ADD
LAKE SAWYER FIVE HUNDRED TENTH ADD
LAKE SAWYER FIVE HUNDRED ELEVENTH ADD
LAKE SAWYER FIVE HUNDRED TWELFTH ADD
LAKE SAWYER FIVE HUNDRED THIRTEENTH ADD
LAKE SAWYER FIVE HUNDRED FOURTEENTH ADD
LAKE SAWYER FIVE HUNDRED FIFTEENTH ADD
LAKE SAWYER FIVE HUNDRED SIXTEENTH ADD
LAKE SAWYER FIVE HUNDRED SEVENTEENTH ADD
LAKE SAWYER FIV

COPYRIGHT & PUBLISHED
BY
KROLL MAP COMPANY, INC.
816-2ND AVENUE
SEATTLE
1-1-58

PLAT OF

TOWNSHIP 20 NORTH, RANGE 6 EAST, W. M.

KING COUNTY, WASHINGTON

SCALE: 2 INCHES = 1 MILE

LEGEND

- STATE HIGHWAYS
- PAVED COUNTY HIGHWAYS
- STREETS AND ROADS
- RAILROADS
- CITY LIMITS
- LIMITED ACCESS HIGHWAY
- PRIVATE ROAD
- COUNTY TAX LOT NUMBER 27

WABASH

KRAIN

OSCEOLA

Newaukum Cr.

Boise Cr.

Bass L.

Enumclaw-Franklin Rd.

Diamond-Enumclaw Rd.

Auburn-Enumclaw State Highway No. 5

Primary State Highway No. 5

Enumclaw

Boise

White River

Pacific Coast Power Co.

C.M.St.P.&P.R.R.

N.P. Ry.

Puget Sound Power & Light Co.

A. L. Porter Don. Mrs. Guy Woodruff

PIERCE COUNTY

KING COUNTY

PIERCE COUNTY

(26) (27) (28) (29) (31) (32) (37)

COPYRIGHT & PUBLISHED
BY
KROLL MAP COMPANY, INC.
816-2ND AVENUE
SEATTLE
1-1-58

PLAT OF
TOWNSHIP 20 NORTH, RANGE 7 EAST, W. M.
KING COUNTY, WASHINGTON
SCALE: 2 INCHES = 1 MILE

LEGEND
- STATE HIGHWAYS
- PAVED COUNTY HIGHWAYS
- STREETS AND ROADS
- RAILROADS
- CITY LIMITS
- LIMITED ACCESS HIGHWAY
- PRIVATE ROAD
- COUNTY TAX LOT NUMBER 27

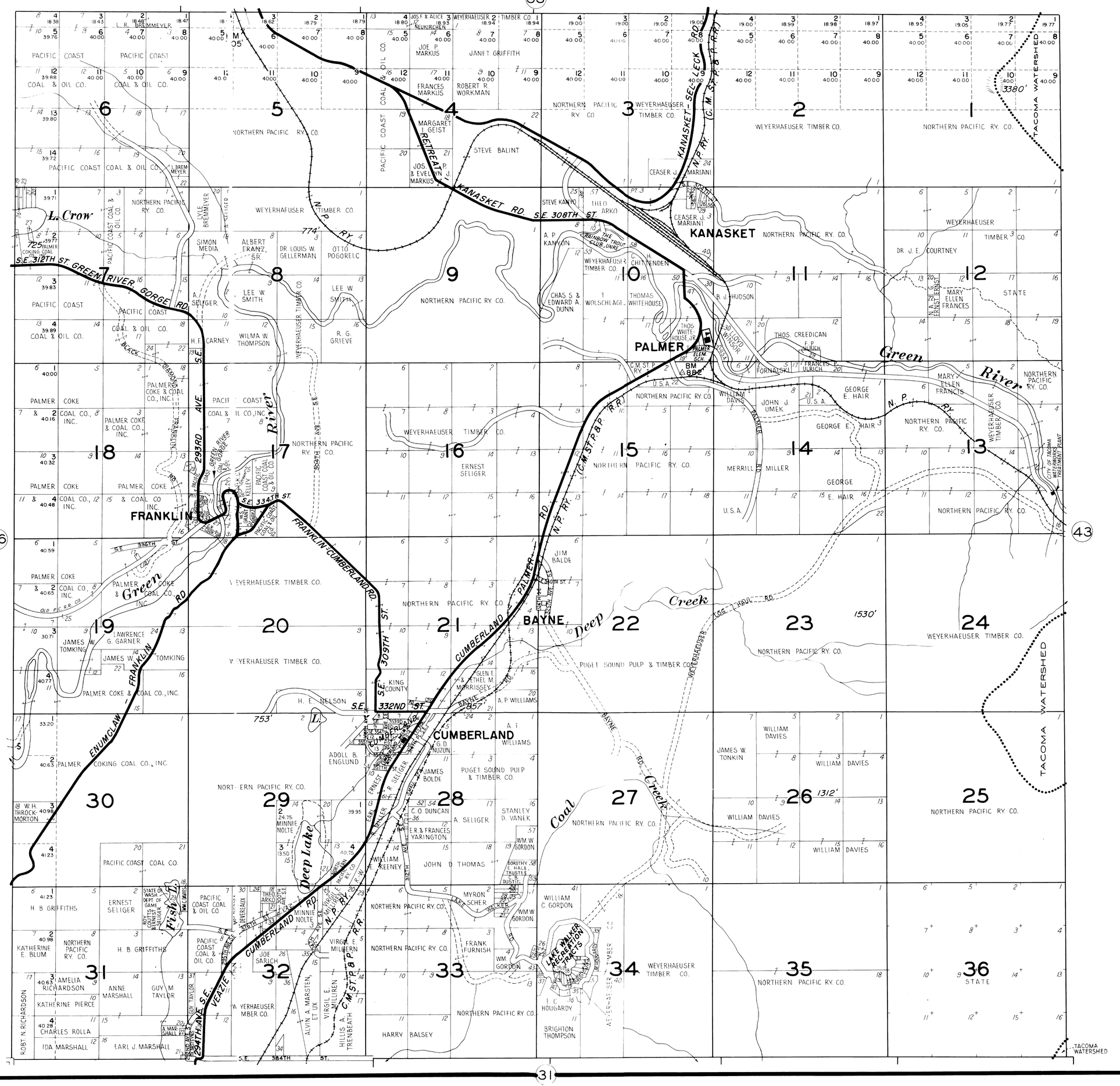
32 44 27 30

VEAZIE
BIRCH
PLAT OF BIRCH
ENUMCLAW
Enumclaw Park
UPPER MILL
Mill Pond
Pinnacle Pk. 1633'
Little L.
Boise L.
Coal Cr.
Scatter (Squatter Cr.)
Red Creek
Boise Creek
GRASS MOUNTAIN
TACOMA WATERSHED
N. P. RY.
C. M. ST. P. & P. R.R.
WHITE RIVER LBR. CO. RY.
CHINOOK PASS RD.
P.S. HWY. NO. 5
ABANDONED GRADE
King County Game Commission
BONNEVILLE POWER ADMINISTRATION GRAND COULEE-OLYMPIA PROJECT TRANS LINE
APPLICATION #7986 GRANTED TO B. H. HEBB FOR FLOWAGE RIGHTS

COPYRIGHT & PUBLISHED
BY
KROLL MAP COMPANY, INC.
816-2ND AVENUE
SEATTLE
1-1-58

PLAT OF
TOWNSHIP 21 NORTH, RANGE 7 EAST, W. M.
KING COUNTY, WASHINGTON
SCALE: 2 INCHES = 1 MILE

LEGEND
- STATE HIGHWAYS
- PAVED COUNTY HIGHWAYS
- STREETS AND ROADS
- RAILROADS
- CITY LIMITS
- LIMITED ACCESS HIGHWAY
- PRIVATE ROAD
- COUNTY TAX LOT NUMBER (27)



COPYRIGHT & PUBLISHED
BY
KROLL MAP COMPANY, INC.
816-2ND AVENUE
SEATTLE
1-1-58

PLAT OF

TOWNSHIP 22 NORTH, RANGE 7 EAST, W. M.

KING COUNTY, WASHINGTON

SCALE: 2 INCHES = 1 MILE

LEGEND

- STATE HIGHWAYS
- PAVED COUNTY HIGHWAYS
- STREETS AND ROADS
- RAILROADS
- CITY LIMITS
- LIMITED ACCESS HIGHWAY
- PRIVATE ROAD
- COUNTY TAX LOT NUMBER (27)

34
25
42
32

SNOQUALMIE NATIONAL FOREST

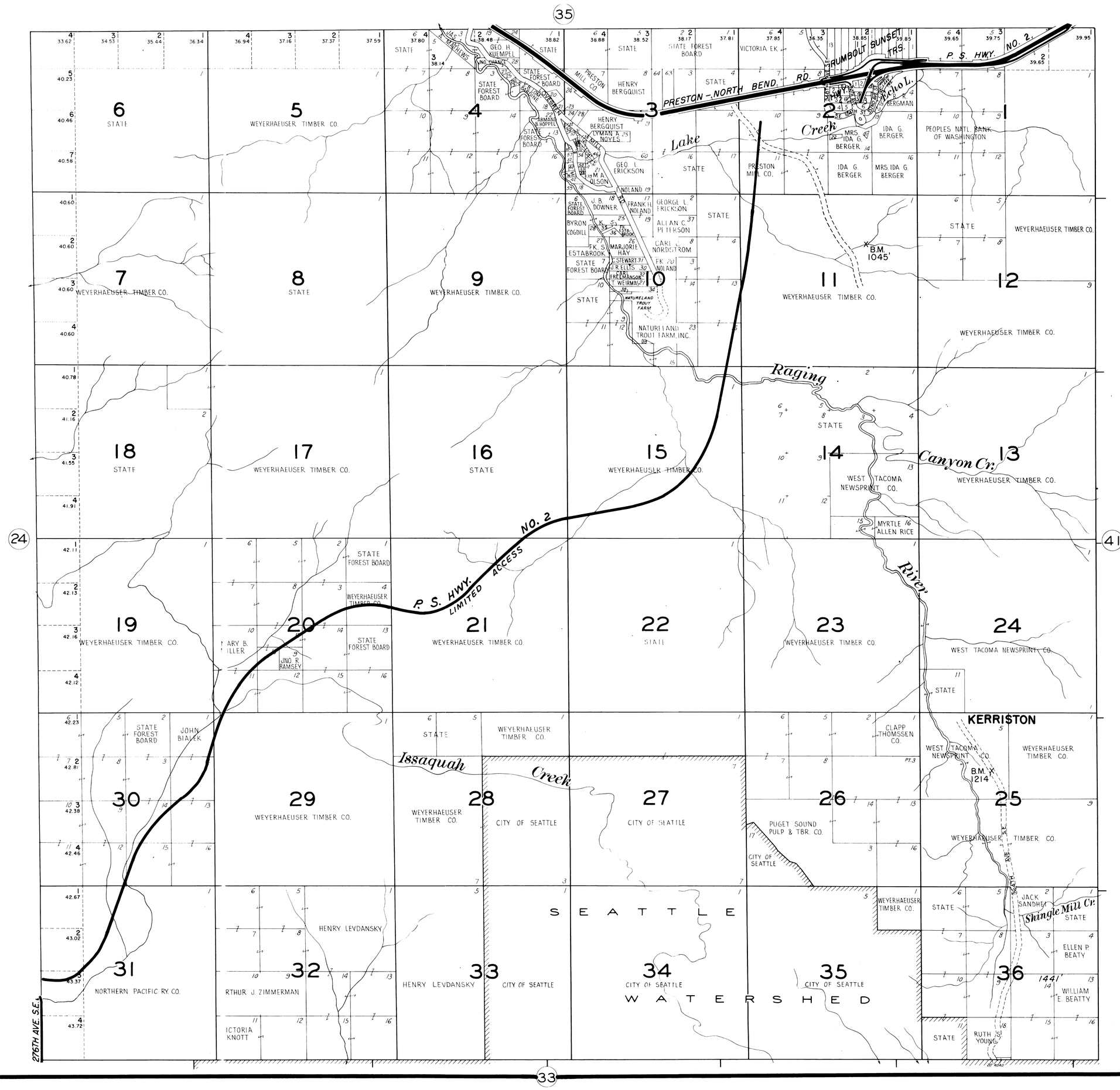
CITY OF SEATTLE WATERSHED

HOBART
SELLECK
KANGLEY
BAGLEY JCT.
Issaquah Creek
Webster Cr.
Walsh Lake
733'
Rock Creek
Cedar River
Williams Cr.
Taylor Cr.
Sugarloaf Mtn.
L. Retreat
B.M. 1159'
B.M. 1327'
B.M. 799'
B.M. 651'
B.M. 958'
1700'
2000'
2400'
679'
SE 208TH ST
SE 224TH ST
276TH AVE SE
SE 272ND ST
SE 256TH ST
SE 252ND ST
SE 243RD ST
SE 268TH ST
SE 264TH ST
SE 260TH ST
SE 236TH ST
SE 231ST ST
SE 281ST ST
KENT-KANGLEY RD.
RETREAT-KANASKET RD.
KANASKET-KANGLEY RD.
LANDSBERG RD
DIKE LINE
CITY OF SEATTLE TRANSMISSION LINE
BONNEVILLE POWER ADM. TRANSMISSION LINE
COVINGTON-COULE RD.
C.M.ST.P.&P. R.R.
N.P. RY.
ABANDONED N.P. RY. GRADE
CITY OF SEATTLE
KING COUNTY
STATE
NORTHERN PACIFIC RY. CO.
THOMAS R. BOWMAN
A. E. PALMER
M. BOWMAN
POOLE
SUTCLIFFE
SUMNER
WILKINS
PRESCOTT
MRS. NIEMI
AMELIA M. SWITZER
F. JOHNSON
ARO TAUTTARI
J. & E. SANDSTROM
DANIEL T. HURLONG
KELLY
JESSIE E. JUSTISS
RICHARD E. HAUGEN
WILLIAM WISNISKI
E. D. WYMAN
HARVEY WRIGHT
MIKE LAZOR
CARL KINNEY
CECIL H. HELLUM
ANDY EVANS
C. BARTHOLOMEW
MAMIE ZIELINSKI
JAMES J. LAWSON
JOHN JARVELA
EDWARD MEYERS
ADAM JUNEVEG
GEORGE RAAB
HAROLD HELFINGER
WALT A. SIPILA
EMIL LAPSANSKI
PAUL NACHATELO
HENRY WASHINGTON
JOHN A. LEWIS
N. CONOVER
ANNA CONOVER
WALLACE C. SCOTT
ANNA E. ELLIS
BILL NOLL
JAMES ESTES
F. A. BREDA
CHESTER KIMBALL
RUDOLPH PETCHNICK
JOHN KOBETICH
H. LENDVASKY
F. K. BONNER
THOS. R. NORGREEN
E. E. COUTURE
L. LAUVER
DONALD LAMONT
CHAS. R. QUELLETTE
PAUL V. HEALY
LAWRENCE J. LA GRANDE
KING COUNTY
STELLA VISCONIC
FRANK WILLIS
FK. MARKUS
FRANK ALIMENT
FK. ALIMENT
OTTO RAKE
GEO. E. LITRAS
C. A. LUNDER
RICHARD J. MORRIS
ELIZ. GOODMAN
OTTO DRAGER
GEORGE T. DUCKWORTH
AMBROSE LOFTUS & COUNG
ALDO A. SCAPPINI
MRS. BELLE HARRIS
A. S. BARTON
DAVID J. COBY
ALVINA I. BUTLER
OLAF LANGLAND
WEYERHAEUSER TIMBER CO.
BUILDERS BRICK CO.
WILLIAM PEARSON
FRANCES RASMUSSEN & AILEEN GREGOVICH
CARLYLE C. BUTCHER
JAMES E. BROWN, ET AL
LLOYD QUALLY
JAMES BROWN
MRS. ELIZABETH BROWN
ARTHUR S. BARTON, ET UX
WILLIAM H. BROWN
JAMES E. BROWN, ET AL
LAVINA BARTON
MRS. LAVINA BARTON
WM. A. JAMIESON
HAROLD ROGERS
L. QUALLY & GUST COUKOS
CASCADE TIMBER CO.
CAMP ROGERS, INC.
KING COUNTY
J. WARREN
MILTON W. SCRIMSHER
TAYLOR
STEFFEN THEFENSON
CHARLES PEDE, ET UX
PACIFIC COAST COAL & OIL CO.
McKAY COAL CO.
VICTOR C. JOHNSON
LIEBERT N. ANDERSON
KIRBY SKI
BABCOCK

COPYRIGHT & PUBLISHED
BY
KROLL MAP COMPANY, INC.
816 - 2ND AVENUE
SEATTLE
1-1-58

PLAT OF
TOWNSHIP 23 NORTH, RANGE 7 EAST, W. M.
KING COUNTY, WASHINGTON
SCALE: 2 INCHES = 1 MILE

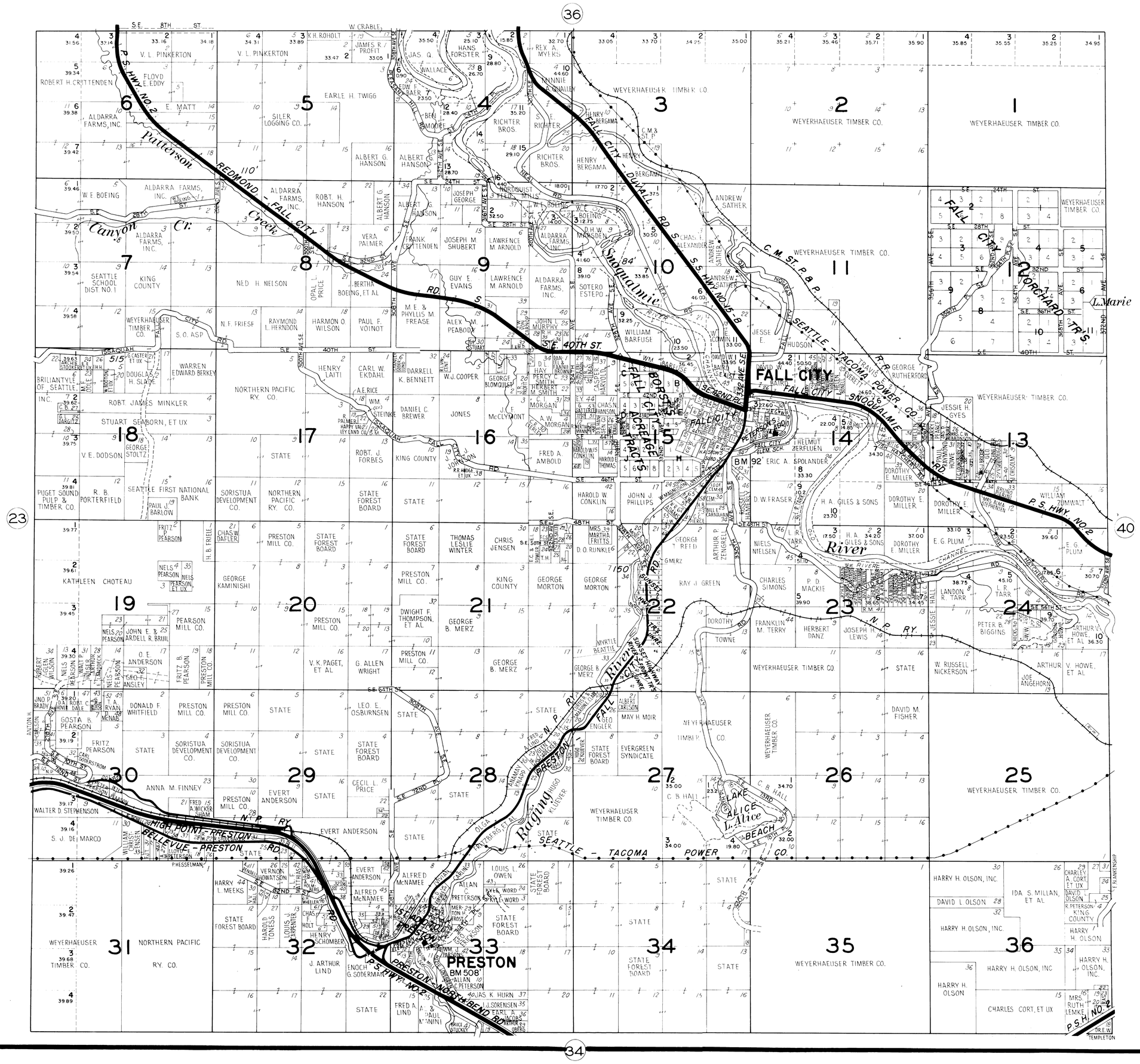
LEGEND
- STATE HIGHWAYS
- PAVED COUNTY HIGHWAYS
- STREETS AND ROADS
- RAILROADS
- CITY LIMITS
- LIMITED ACCESS HIGHWAY
- PRIVATE ROAD
- COUNTY TAX LOT NUMBER (27)



COPYRIGHT & PUBLISHED
BY
KROLL MAP COMPANY, INC.
816 - 2ND AVENUE
SEATTLE

PLAT OF
TOWNSHIP 24 NORTH, RANGE 7 EAST, W. M.
KING COUNTY, WASHINGTON
SCALE: 2 INCHES = 1 MILE

LEGEND
- STATE HIGHWAYS
- PAVED COUNTY HIGHWAYS
- STREETS AND ROADS
- RAILROADS
- CITY LIMITS
- LIMITED ACCESS HIGHWAY
- PRIVATE ROAD
- COUNTY TAX LOT NUMBER (27)



COPYRIGHT & PUBLISHED
BY
KROLL MAP COMPANY, INC.
816-2ND AVENUE
SEATTLE
1-1-58

PLAT OF

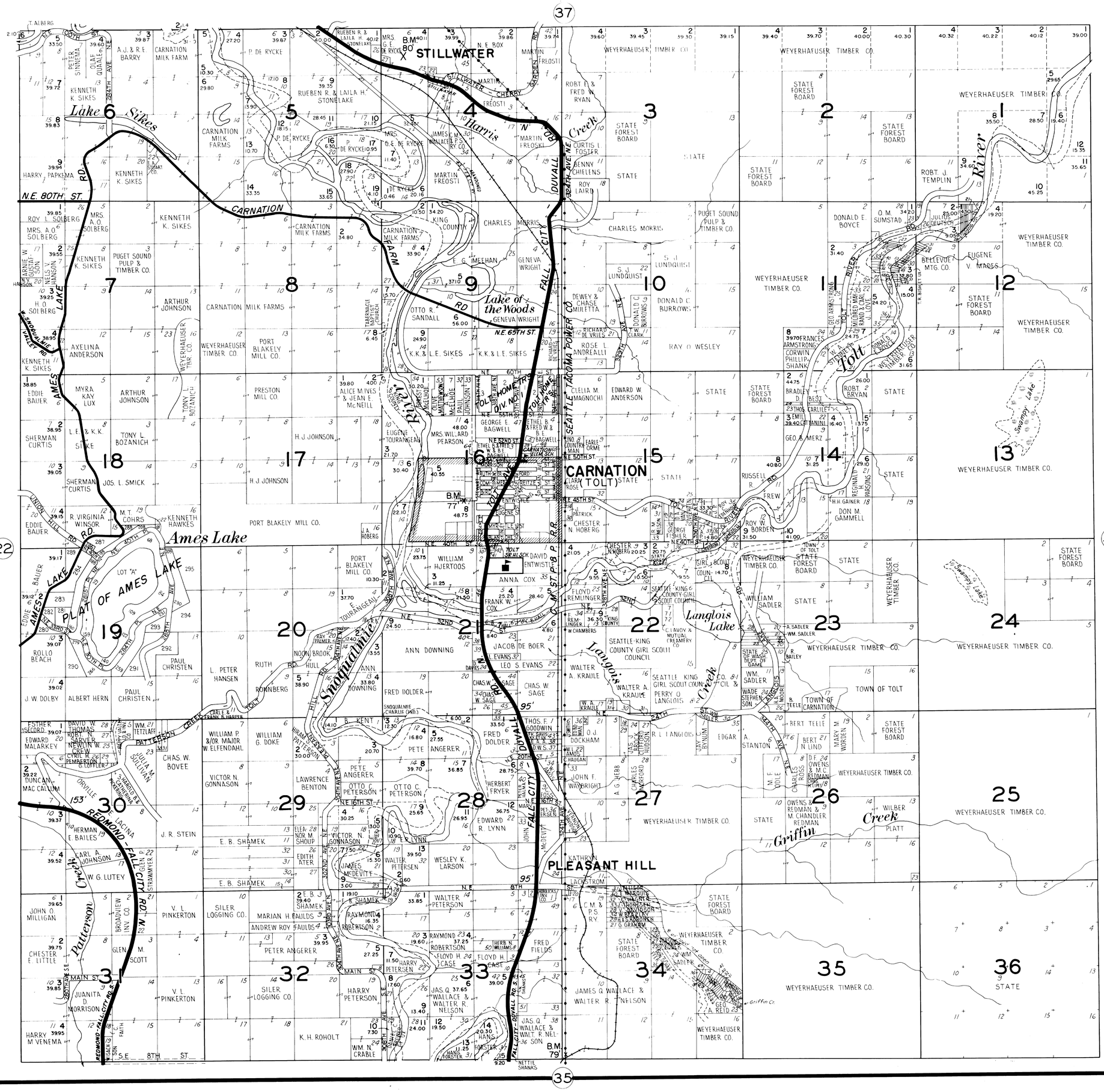
TOWNSHIP 25 NORTH, RANGE 7 EAST, W. M.

KING COUNTY, WASHINGTON

SCALE: 2 INCHES = 1 MILE

LEGEND

- STATE HIGHWAYS
- PAVED COUNTY HIGHWAYS
- STREETS AND ROADS
- RAILROADS
- CITY LIMITS
- LIMITED ACCESS HIGHWAY
- PRIVATE ROAD
- COUNTY TAX LOT NUMBER (27)



COPYRIGHT & PUBLISHED
BY
KROLL MAP COMPANY, INC.
816-2ND AVENUE
SEATTLE
1-1-58

PLAT OF

TOWNSHIP 26 NORTH, RANGE 7 EAST, W. M.

KING COUNTY, WASHINGTON

SCALE: 2 INCHES = 1 MILE

LEGEND

- STATE HIGHWAYS
- PAVED COUNTY HIGHWAYS
- STREETS AND ROADS
- RAILROADS
- CITY LIMITS
- LIMITED ACCESS HIGHWAY
- PRIVATE ROAD
- COUNTY TAX LOT NUMBER (27)

SNOHOMISH COUNTY

SNOHOMISH 22 COUNTY

KING COUNTY

21

38

36

Snoqualmie R.

Lake Margaret

Lk. Margaret 1580

Lake Joy

Moss Lake

Stossel Creek

Cherry Creek

Essency Creek

Harris Creek

Lake Joy

Cherry Valley Gardens Tracts

Cherry Gardens Div. No. 3

Cherry Gardens Div. No. 4

Cherry Gardens Div. No. 9

J. Edwards Thomas 10 Acre Tracts

Duvall Berry Farms

Duvall - Monroe Rd.

Cherry Garden Rd.

Fall City - Duvall Rd. N.

Chief Joseph - Covington No. 1 Transmission Line

Bonneville Power Administration

Seattle - Tacoma Power Co.

Proposed Tolt River Pipe Line

City of Seattle Water Dept.

S.S. Hwy. No. 15-B

B.C. M.St.P.&P. R.R.

Snoqualmie Falls Lumber Co. R.R.

Sections 1 2 3 4 5 6 7 8 9 10 11 12 13 14 15 16 17 18 19 20 21 22 23 24 25 26 27 28 29 30 31 32 33 34 35 36

Plat of Lake Joy

COPYRIGHT & PUBLISHED
BY
KROLL MAP COMPANY, INC.
816 - 2ND AVENUE
SEATTLE
1957-58

PLAT OF

TOWNSHIP 24 NORTH, RANGE 8 EAST, W. M.

KING COUNTY, WASHINGTON

SCALE: 2 INCHES = 1 MILE

LEGEND

- STATE HIGHWAYS
- PAVED COUNTY HIGHWAYS
- STREETS AND ROADS
- RAILROADS
- CITY LIMITS
- LIMITED ACCESS HIGHWAY
- PRIVATE ROAD
- COUNTY TAX LOT NUMBER (27)

39 · 35 · 51 · 41

Sections 1–36 WEYERHAEUSER TIMBER CO.

Snoqualmie Falls · Snoqualmie · North Bend · Meadowbrook · North Ellisville · Tokul · Fall City-Snoqualmie Rd · P.S. Hwy No. 2 · N.P. Ry. · Snoqualmie River · Middle Fork · South Fork · Tate Creek · Ten Creek · Fuller Mtn. · McLeod L. · Crater L. · L. Marie · Echo L. · Klause L. · Farm L. · Kimball Creek · Preston · Fall City-Snoqualmie Rd · Hancock Rd · Lake Fury Rd · 396th Ave S.E. · 468th Ave S.E. · S.E. 96th St · S.E. 86th St · S.E. 72nd St · S.E. 60th St · S.E. 42nd St · S.E. 31st St · Front Tracts · Maple Park Tracts · Meadowbrook Addn · Snoqualmie Falls Addn · Snoqualmie Falls Lbr. Co. · Snoqualmie Falls Pratt, Inc. · Seattle-Tacoma Power Co. · P.S.P.&L. Co. · Corp. of Catholic Bishop of Seattle · State Forest Board · Lake Washington Mill Co. · Circle River Ranch, Inc. · Town of Snoqualmie · Z.T. Parker · Fuller Mtn. 4460' · McLeod L. 1005' · L. Marie 965'

COPYRIGHT & PUBLISHED
BY
KROLL MAP COMPANY, INC.
816-2ND AVENUE
SEATTLE

PLAT OF

TOWNSHIP 23 NORTH, RANGE 8 EAST, W. M.

KING COUNTY, WASHINGTON

SCALE: 2 INCHES = 1 MILE

LEGEND

- STATE HIGHWAYS
- PAVED COUNTY HIGHWAYS
- STREETS AND ROADS
- RAILROADS
- CITY LIMITS
- LIMITED ACCESS HIGHWAY
- PRIVATE ROAD
- COUNTY TAX LOT NUMBER (27)

40

34

50

42

NORTH BEND
TANNER
EDGEWICK
RAGNAR
Mt. Si 4190'
3550'
Sallal Prairie
Snoqualmie River
South Fork Snoqualmie River
Kimball River
Canyon Cr.
Shingle Mill Creek
Rattlesnake Lake
SNOQUALMIE NATIONAL FOREST