INDEX

ATLAS OF

KITTITAS COUNTY

KROLL MAP COMPANY, INC.

SEATTLE

THE MAP HOUSE OF THE PACIFIC NORTHWEST

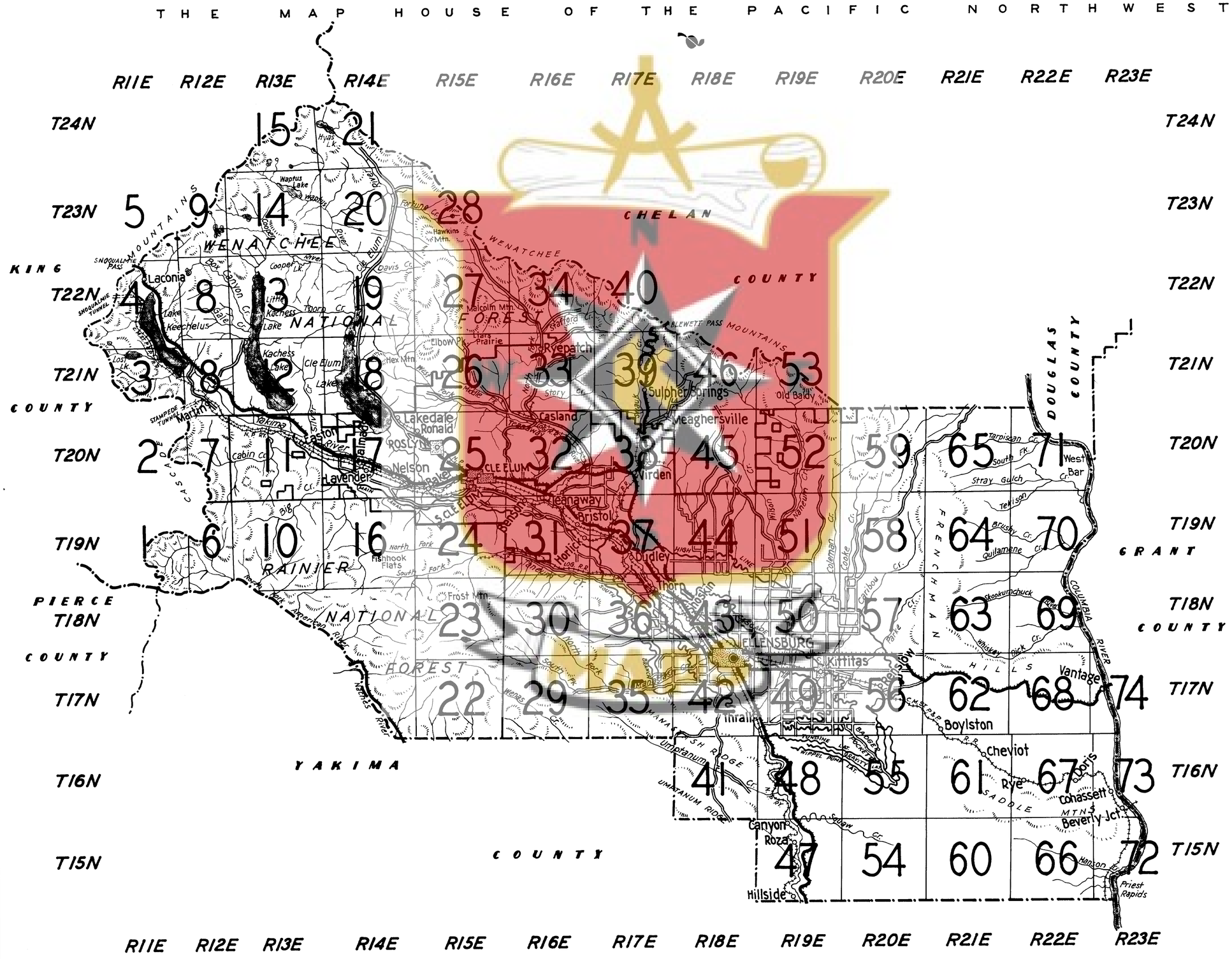
R11E R12E R13E R14E R15E R16E R17E R18E R19E R20E R21E R22E R23E
T24N
T23N
T22N
T21N
T20N
T19N
T18N
T17N
T16N
T15N
KING COUNTY
PIERCE COUNTY
YAKIMA COUNTY
CHELAN COUNTY
DOUGLAS COUNTY
GRANT COUNTY
WENATCHEE NATIONAL FOREST
RAINIER NATIONAL FOREST
CASCADE MOUNTAINS
BLEWETT PASS MOUNTAINS
FRENCHMAN HILLS
SADDLE MTNS
UMTANUM RIDGE
Leavenworth
Cle Elum
Ellensburg
Kittitas
Thorp
Ryepatch
Sulphur Springs
Meaghersville
Vantage
Boylston
Cheviot
Rye
Cohassett
Beverly Jct
Roza
Hillside
Priest Rapids
Columbia River
Yakima River
Lake Keechelus
Kachess Lake
Lake Cle Elum
Waptus Lake
Lake Wenatchee
Laconia
Lakedale
Ronald
Nelson
Lavender
Martin
Casland
Virden
Leanaway
Bristol
Dudley
Malcolm Mtn.
Hawkins Mtn.
Elbow Pk.
Hex Mtn.
Frost Mtn.
Fishhook Flats
Liars Prairie
Tarpiscan Cr.
Stray Gulch
Quilomene Cr.
Whiskey Dick Cr.
Umtanum Cr.
Sulphur Cr.
Hanson Cr.
Wenatchee River
Tieton River
Naches River
Yakima River
Columbia River
Snoqualmie Pass
Snoqualmie Tunnel
Stampede Tunnel
Blewett Pass
Chicago Milwaukee St. Paul & Pacific R.R.
Northern Pacific R.R.
Chicago Milwaukee St. Paul & Pacific R.R.
Yakima Valley Lines
Wenatchee Lines
Ellensburg Lines
Cle Elum Lines
Ellensburg Lake Cle Elum Lines
Yakima Valley Lines
Ellensburg Lake Cle Elum Lines
Wenatchee

KROLL'S ATLAS OF KING PIERCE KITTITAS COUNTIES

T. 19 N. R. 11 E.

Pierce County–
Corrected October 1929

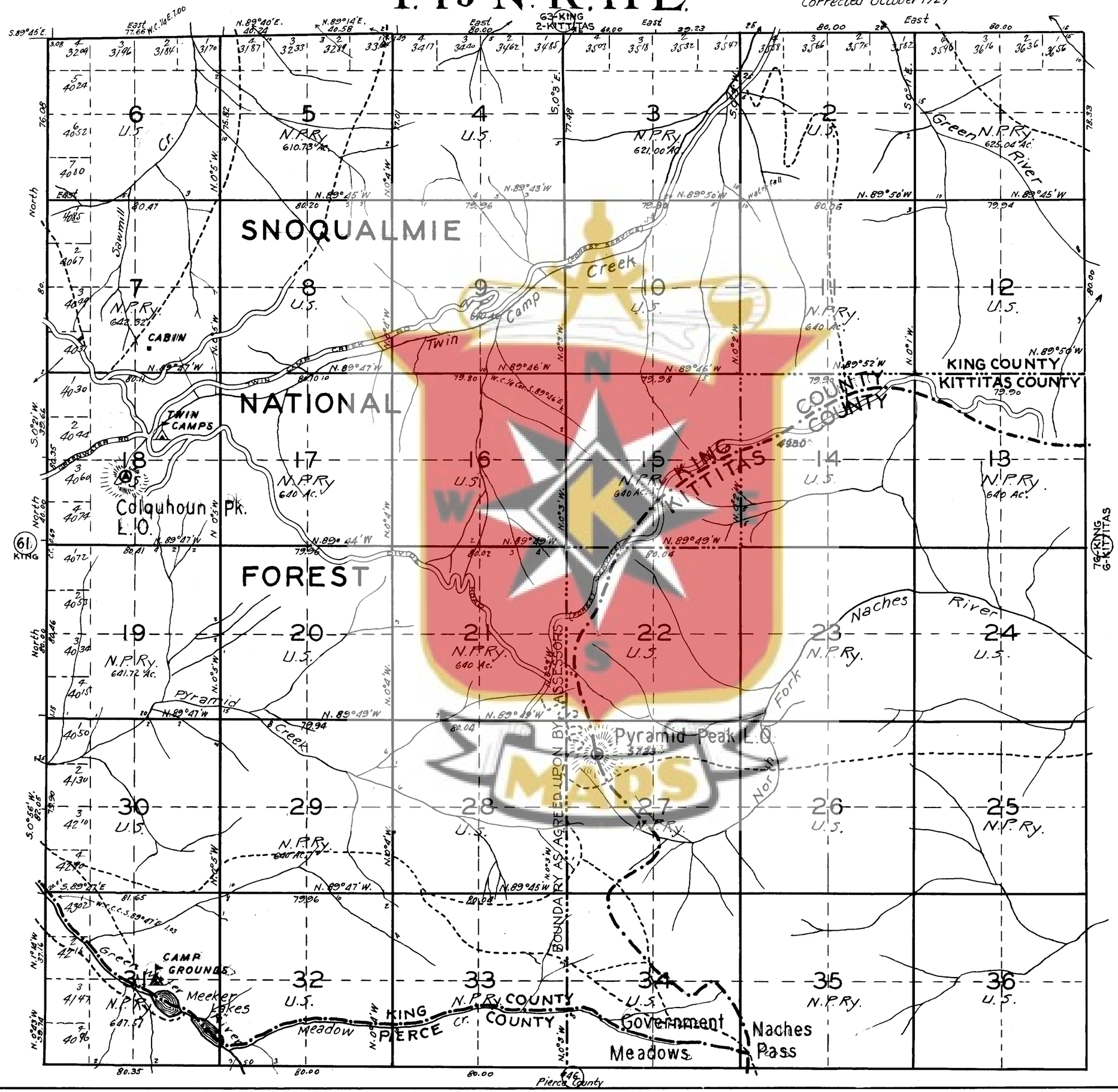

Kittitas County
Copyright 1932 K.M.Co.Inc.
Pierce County–
Copyright 1929 K.M.Co., Inc.
King County–
Copyright 1937, K.M.Co., Inc.

KROLL'S ATLAS OF KING KITTITAS COUNTY.

T. 20 N. R. 11 E. W.M.

Scale 2" = 1 Mile

LEGEND
County Road
Railroad
School
Trail
Bridge

Compiled from Government and County Records by
KROLL MAP CO., Inc.
413 Mehlhorn Bldg
SEATTLE

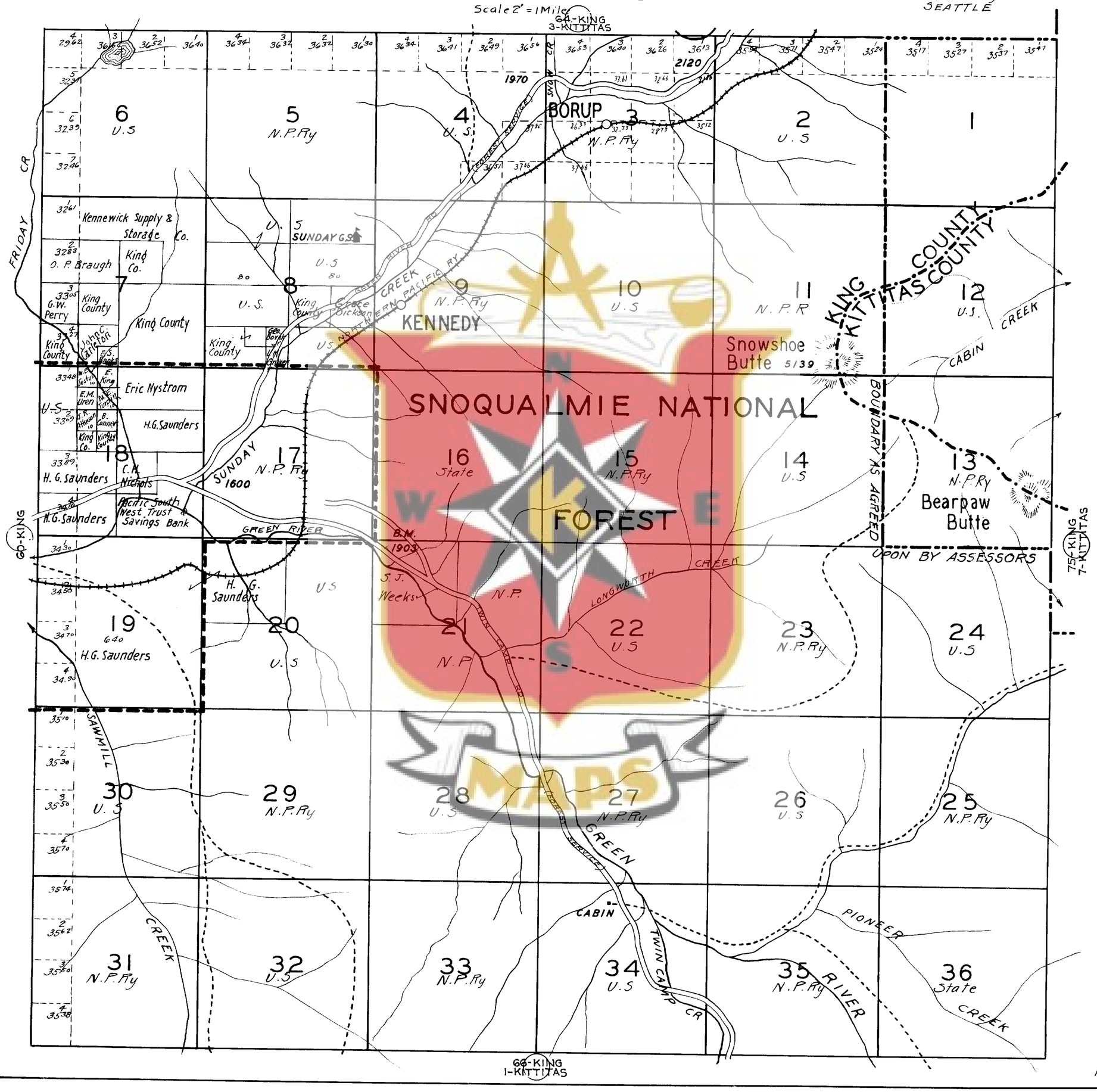

KITTITAS COPYRIGHT 1932
King Copyright 1937 K.M.Co. Inc.

KROLL'S ATLAS OF KING KITTITAS COUNTY.

T.21 N. R.11 E. W.M.

Compiled from Government and County Records by
KROLL MAP CO., Inc.
413 Mehlhorn Bldg.
SEATTLE



Kittitas Copyright 1932
King Copyright 1937 K.M.Co.Inc.

KROLL'S ATLAS OF KING KITTITAS COUNTY.

T.22 N. R.11 E. W.M.

LEGEND
County Road
Railroad
School
Trail
Bridge

Compiled from Goverment and County Records by
KROLL MAP CO. Inc.
413 Mehlhorn Bldg.
SEATTLE

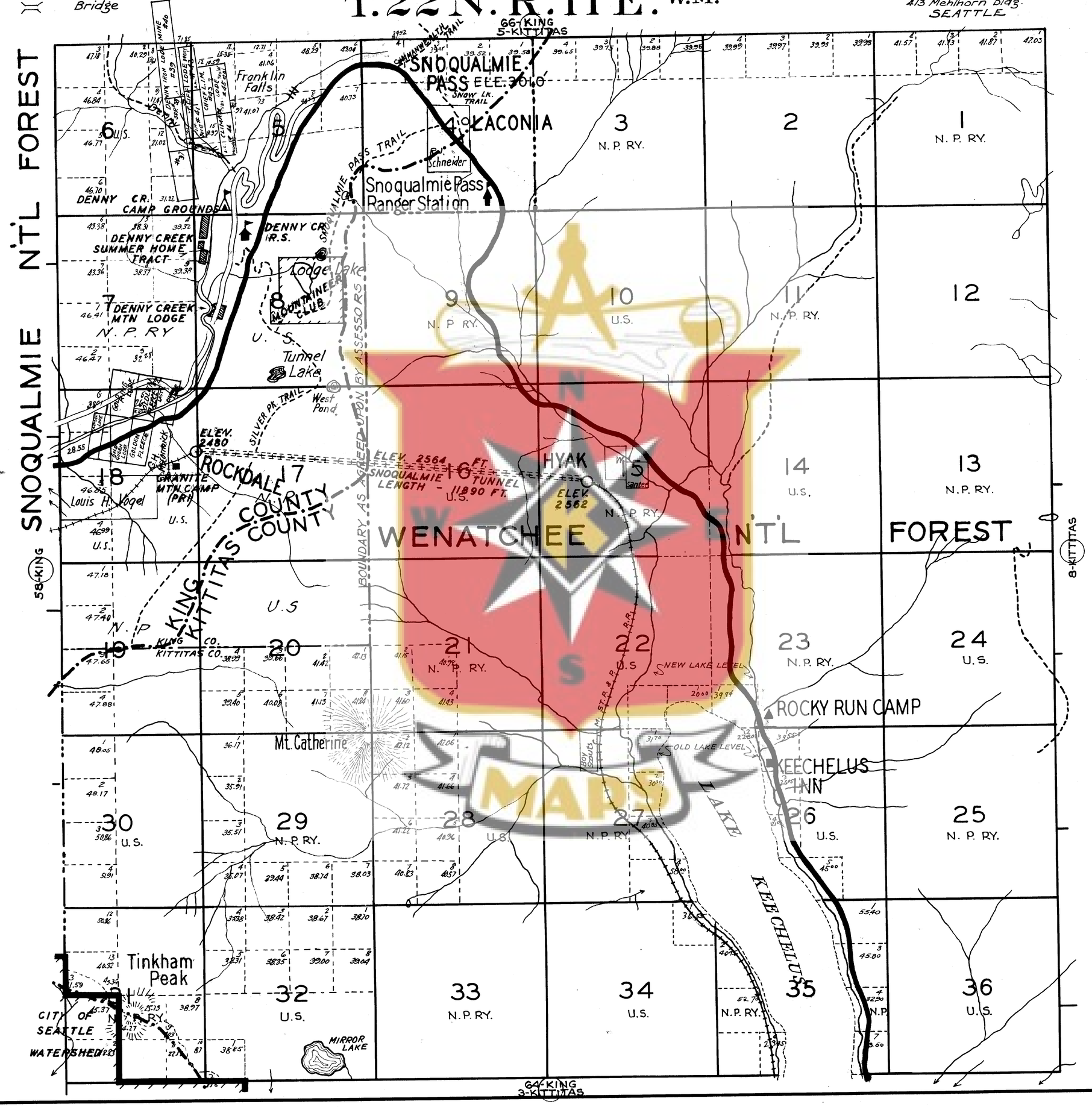

KITTITAS COPYRIGHT 1932
King Copyright 1937 K.M.Co., Inc.

ATLAS OF KING COUNTY AND KITTITAS COUNTY WASHINGTON

T. 23 N. R. 11 E.

SCALE 2" = 1 MILE KROLL MAP COMPANY, INC. MEHLHORN BLDG SEATTLE

LEGEND

Paved Highways
Roads
Railway - Steam
- Electric
Trail
Town Limits
Rivers
School
Church
Cemetery
Gov. Lot & Acreage
Section Number
Altitude

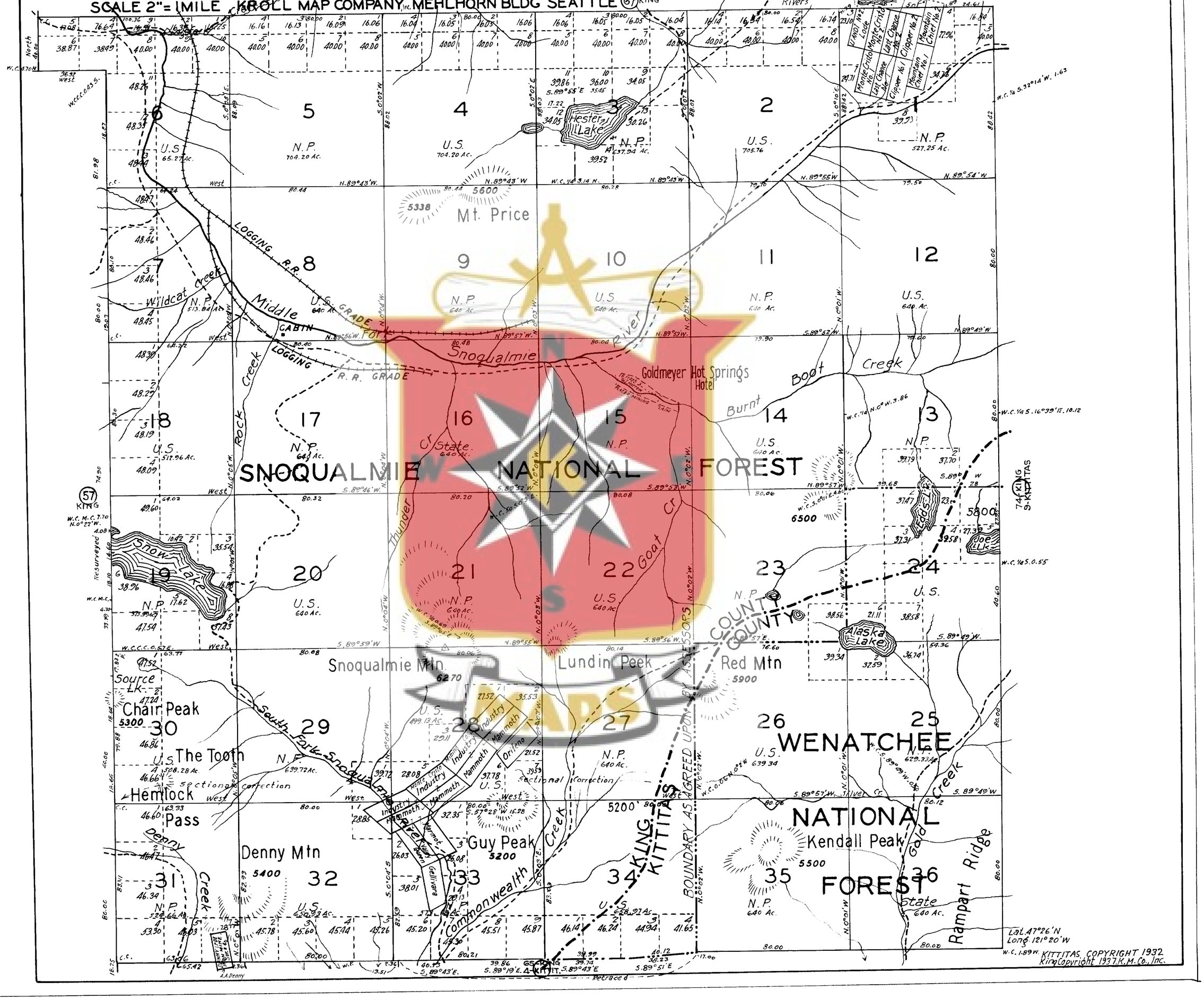

KITTITAS COPYRIGHT 1932
King Copyright 1937 K.M. Co., Inc.

ATLAS OF KING, KITTITAS, AND YAKIMA COUNTIES WASHINGTON

T. 19 N. R. 12 E.

KROLL MAP CO., INC., MEHLHORN BLDG., SEATTLE

SCALE: 2" = 1 MILE

LEGEND

Assessor's Boundary	
National Forest Boundary	
Trail	
Section Number	21
Gov. Lot No. and Acreage	232.4
Altitude	4147'

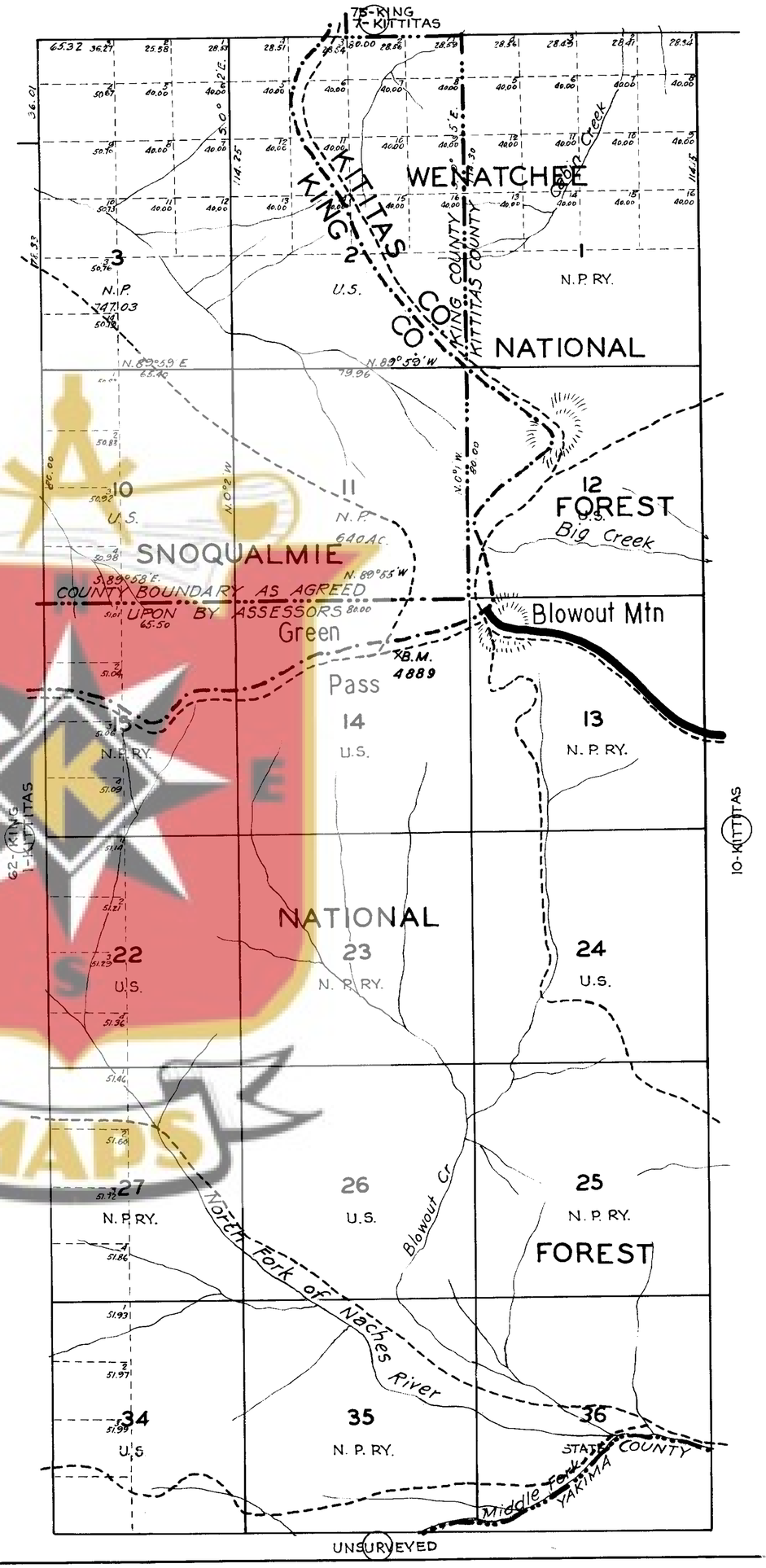

KITTITAS COPYRIGHT 1932
King Copyright 1937 K.M. Co., Inc.

ATLAS OF KING COUNTY AND KITTITAS COUNTY WASHINGON

T. 20 N. R. 12 E.

SCALE 2" = 1 MILE KROLL MAP CO. INC. 413 MEHLHORN BLDG., SEATTLE

LEGEND

Paved Highways		School	
Roads		Church	Ch.
Railway - Steam		Cemetery	Cem.
" - Electric		Gov. Lot & Acreage	40.17³
Trail		Section Number	21
Town Limits		Altitude	3670'
Rivers			
Forest Reserve			

KITTITAS - COPYRIGHT 1932
King Copyright 1937 K.M.Co., Inc.

KROLL MAP COMPANY
MEHLHORN BLDG., SEATTLE

ATLAS OF KITTITAS COUNTY, WASH.

T.21-22N., R. 12 E.

SCALE 2 INCHES = 1 MILE
COPYRIGHT 1932, K. M. CO., INC.

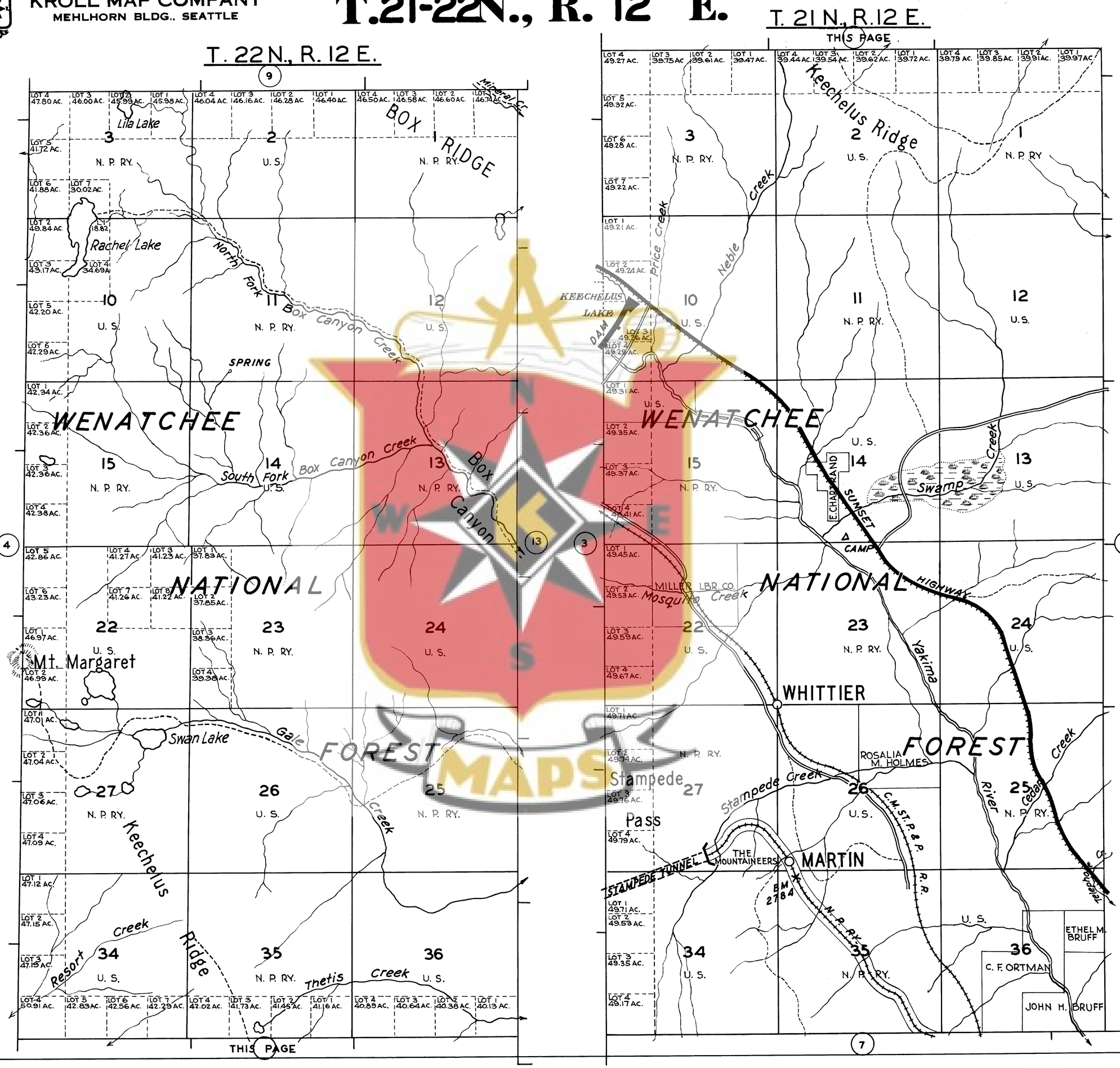

ATLAS OF KING AND KITTITAS COUNTIES WASHINGTON

T. 23 N. R. 12 E.

SCALE: 2" = 1 MILE KROLL MAP CO., INC., MEHLHORN BLDG., SEATTLE

LEGEND
Assessor's Boundary
National Forest Boundary
Trail
Section Number 21
Gov. Lot & Acreage 30.14
Altitude 4345'



KITTITAS COPYRIGHT 1932
King Copyright 1937 K.M. Co. Inc.

T.19 N. R.13 E.

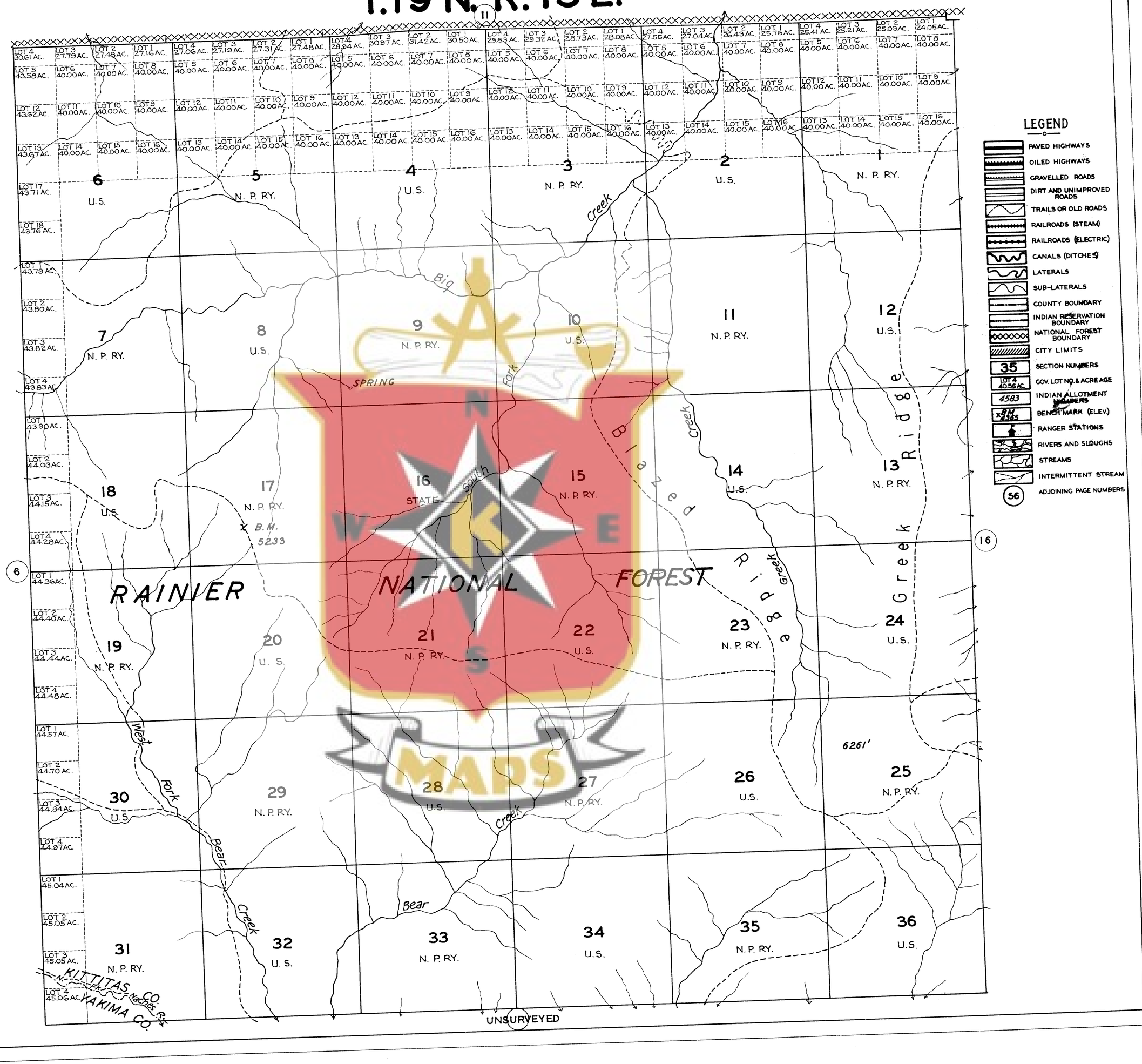
LEGEND
PAVED HIGHWAYS
OILED HIGHWAYS
GRAVELLED ROADS
DIRT AND UNIMPROVED ROADS
TRAILS OR OLD ROADS
RAILROADS (STEAM)
RAILROADS (ELECTRIC)
CANALS (DITCHES)
LATERALS
SUB-LATERALS
COUNTY BOUNDARY
INDIAN RESERVATION BOUNDARY
NATIONAL FOREST BOUNDARY
CITY LIMITS
35 SECTION NUMBERS
LOT 4 40.56 AC. GOV. LOT NO. & ACREAGE
4583 INDIAN ALLOTMENT NUMBERS
BM 4385 BENCH MARK (ELEV.)
RANGER STATIONS
RIVERS AND SLOUGHS
STREAMS
INTERMITTENT STREAM
56 ADJOINING PAGE NUMBERS
RAINIER NATIONAL FOREST
STATE
B.M. 5233
SPRING
Big Bear Creek
South Fork
Bear Ridge
Ridge Creek
Bear Creek
West Fork Bear Creek
N. Fk. Naches R.
KITTITAS CO.
YAKIMA CO.
6261'
UNSURVEYED
N. P. RY.
U.S.

KROLL MAP COMPANY
MEHLHORN BLDG., SEATTLE

ATLAS OF KITTITAS COUNTY, WASH.

T. 20 N., R. 13 E.

SCALE 2 INCHES = 1 MILE
COPYRIGHT 1932, K. M. CO., INC.

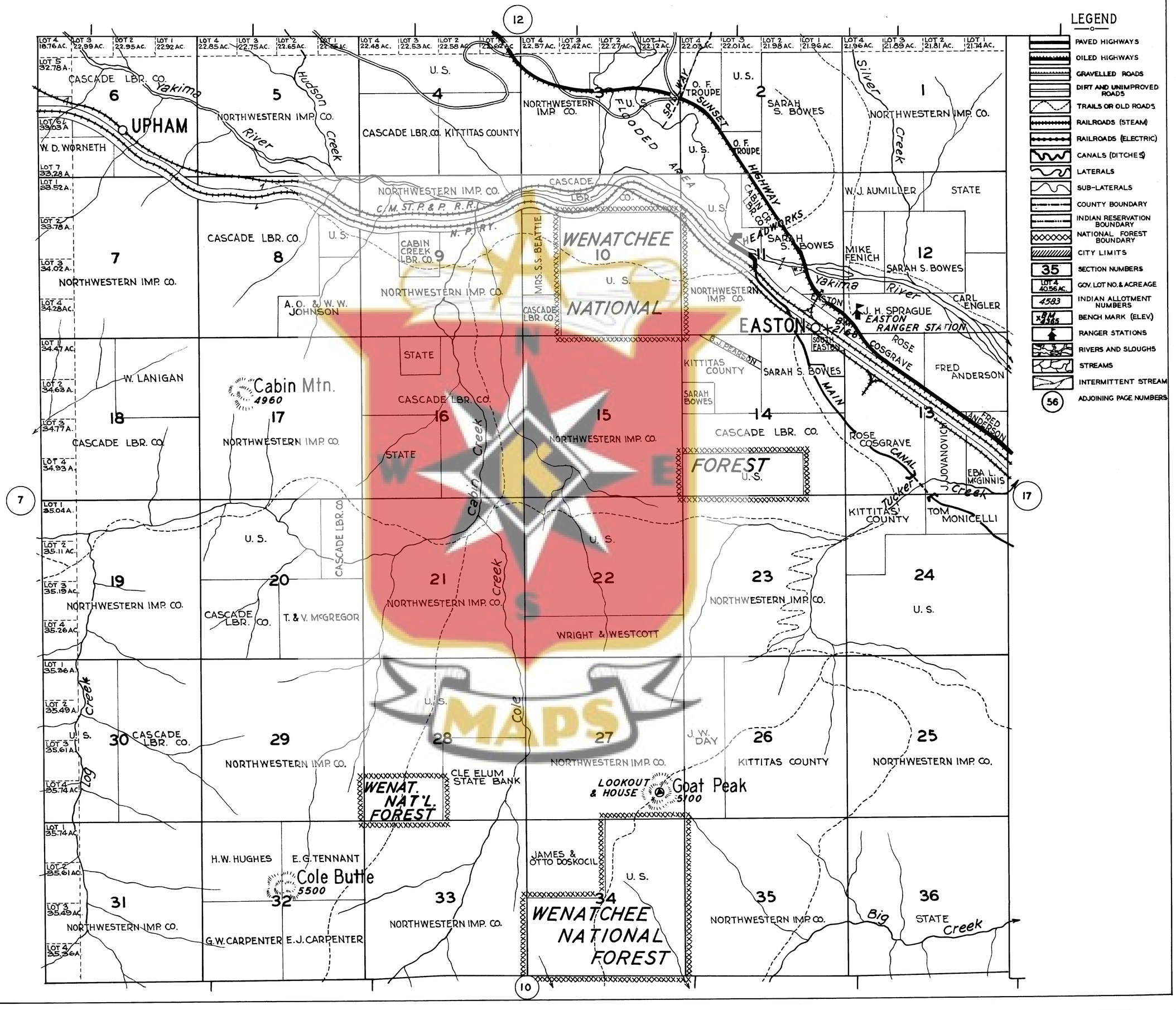

KROLL MAP COMPANY
MEHLHORN BLDG., SEATTLE

ATLAS OF KITTITAS COUNTY, WASH.

T. 21 N., R. 13 E.

SCALE 2 INCHES = 1 MILE
COPYRIGHT 1932, K. M. CO., INC.

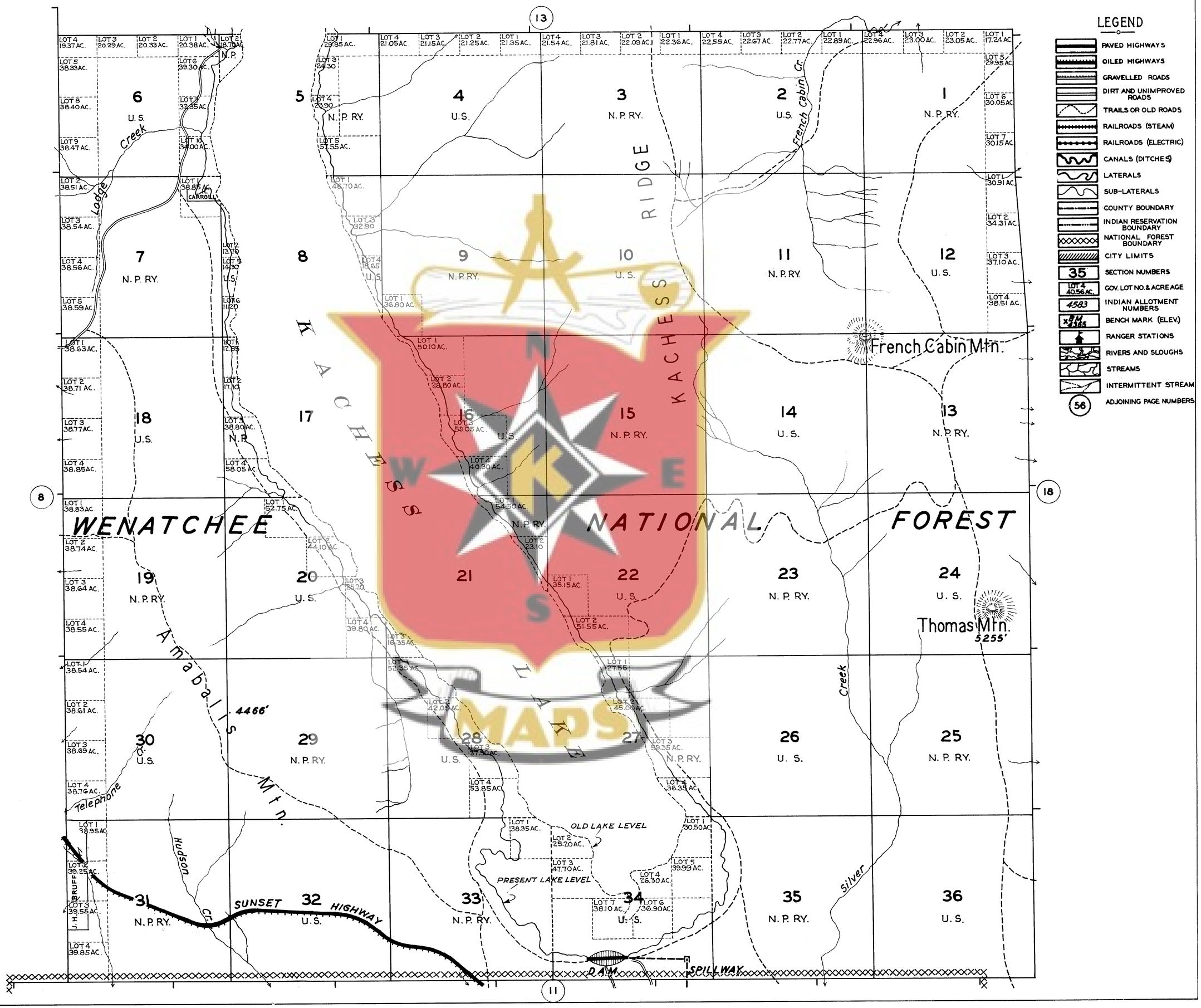

KROLL MAP COMPANY
MEHLHORN BLDG., SEATTLE

ATLAS OF KITTITAS COUNTY, WASH.

T. 22 N., R. 13 E.

SCALE 2 INCHES = 1 MILE
COPYRIGHT 1932, K. M. CO., INC.

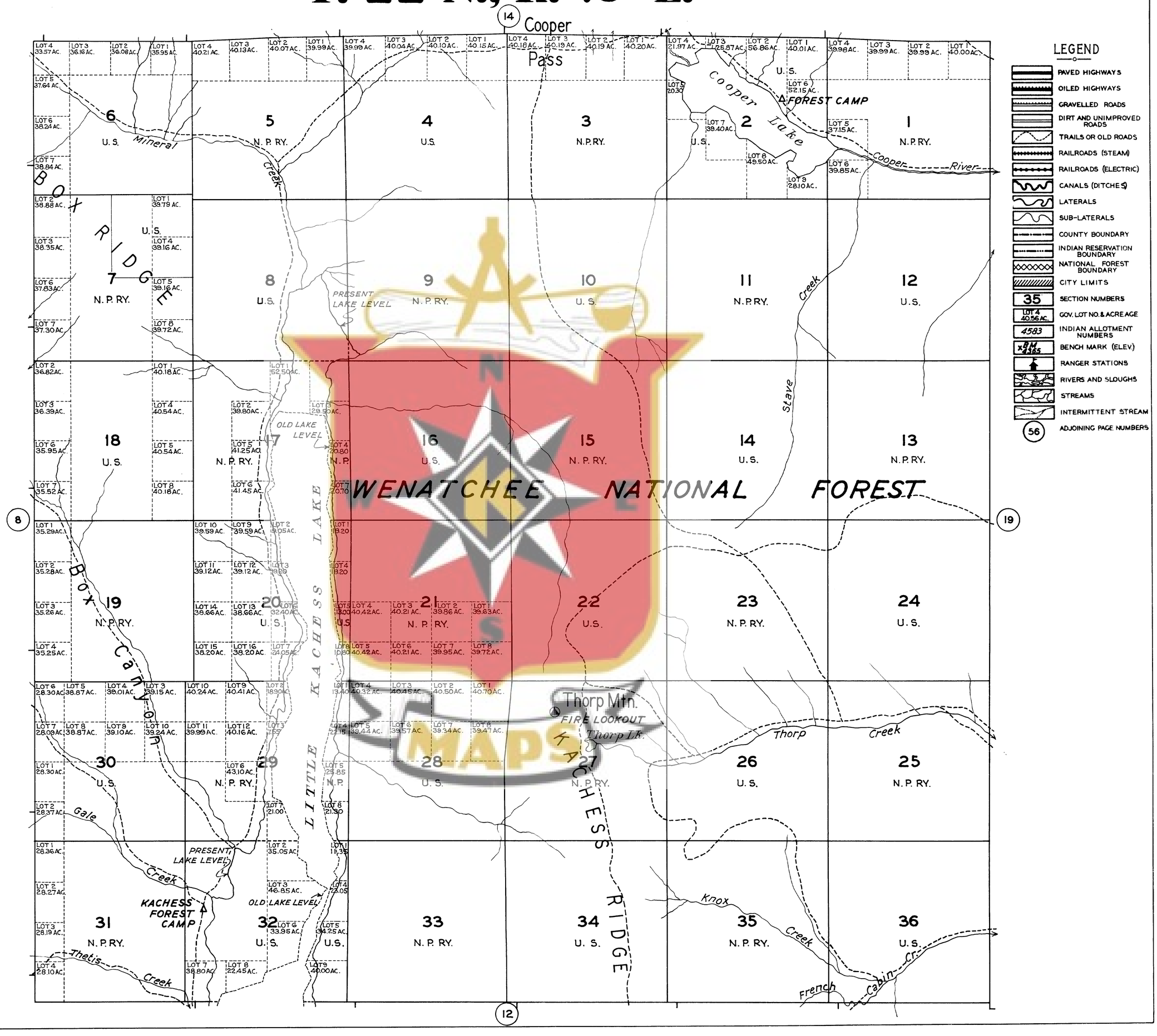

KROLL MAP COMPANY
MEHLHORN BLDG., SEATTLE

ATLAS OF KITTITAS COUNTY, WASH.

T. 23 N., R. 13 E.

SCALE 2 INCHES = 1 MILE
COPYRIGHT 1932, K. M. CO., INC.

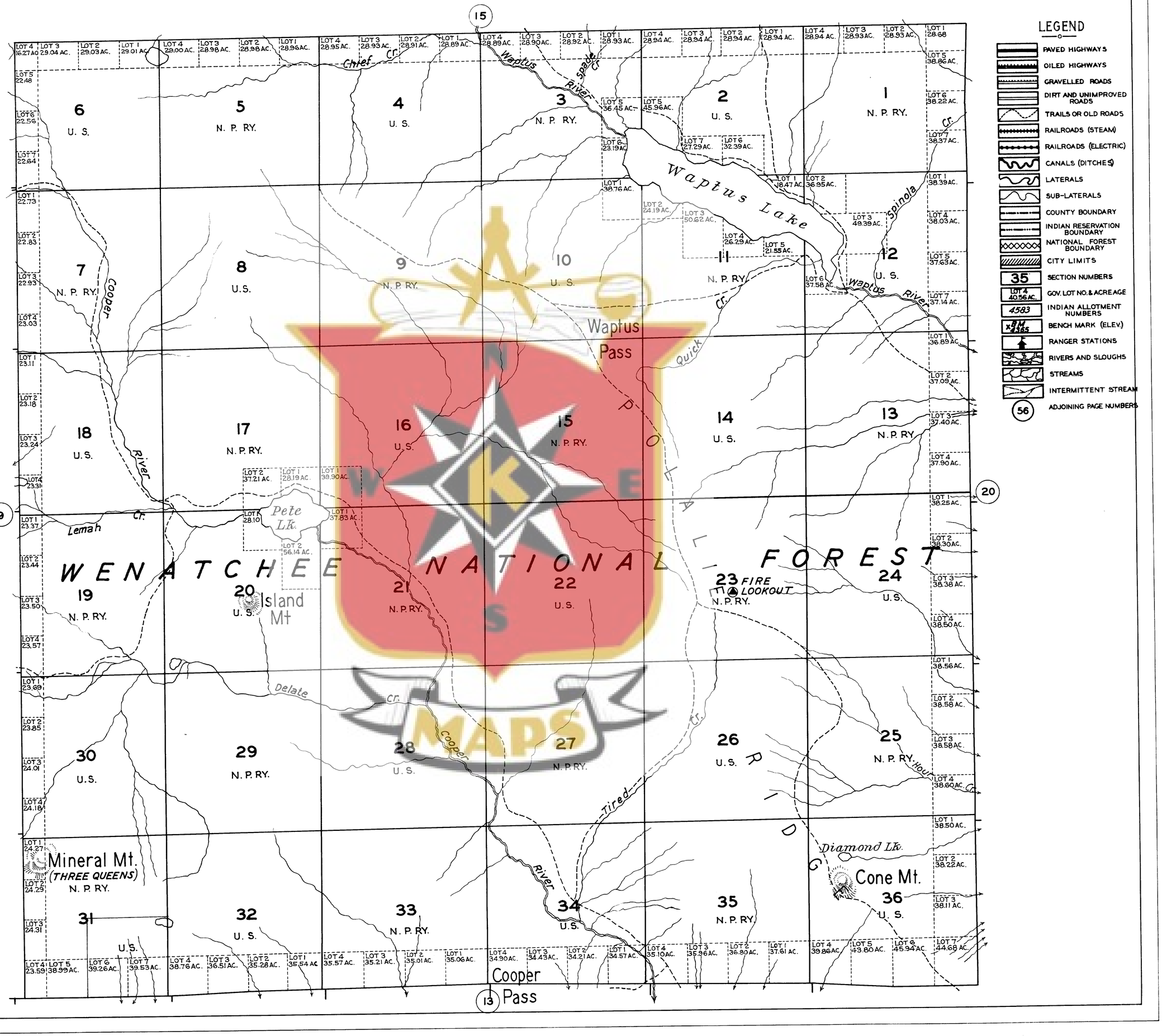

ATLAS OF KING COUNTY AND KITTITAS COUNTY WASHINGTON

T. 24 N. R. 13 E.

SCALE 2" = 1 MILE KROLL MAP CO. INC. 413 MEHLHORN BLDG., SEATTLE

77
15

LEGEND

Paved Highways		School	
Roads		Church	Ch.
Railway - Steam		Cemetery	Cem.
" - Electric		Gov. Lot. & Acreage	40.17
Trail		Section Number	21
Town Limits		Altitude	3670'
Rivers			
Forest Reserve			

KITTITAS COPYRIGHT 1932
King Copyright 1937 K.M. Co., Inc.

T.19 N. R. 14 E.

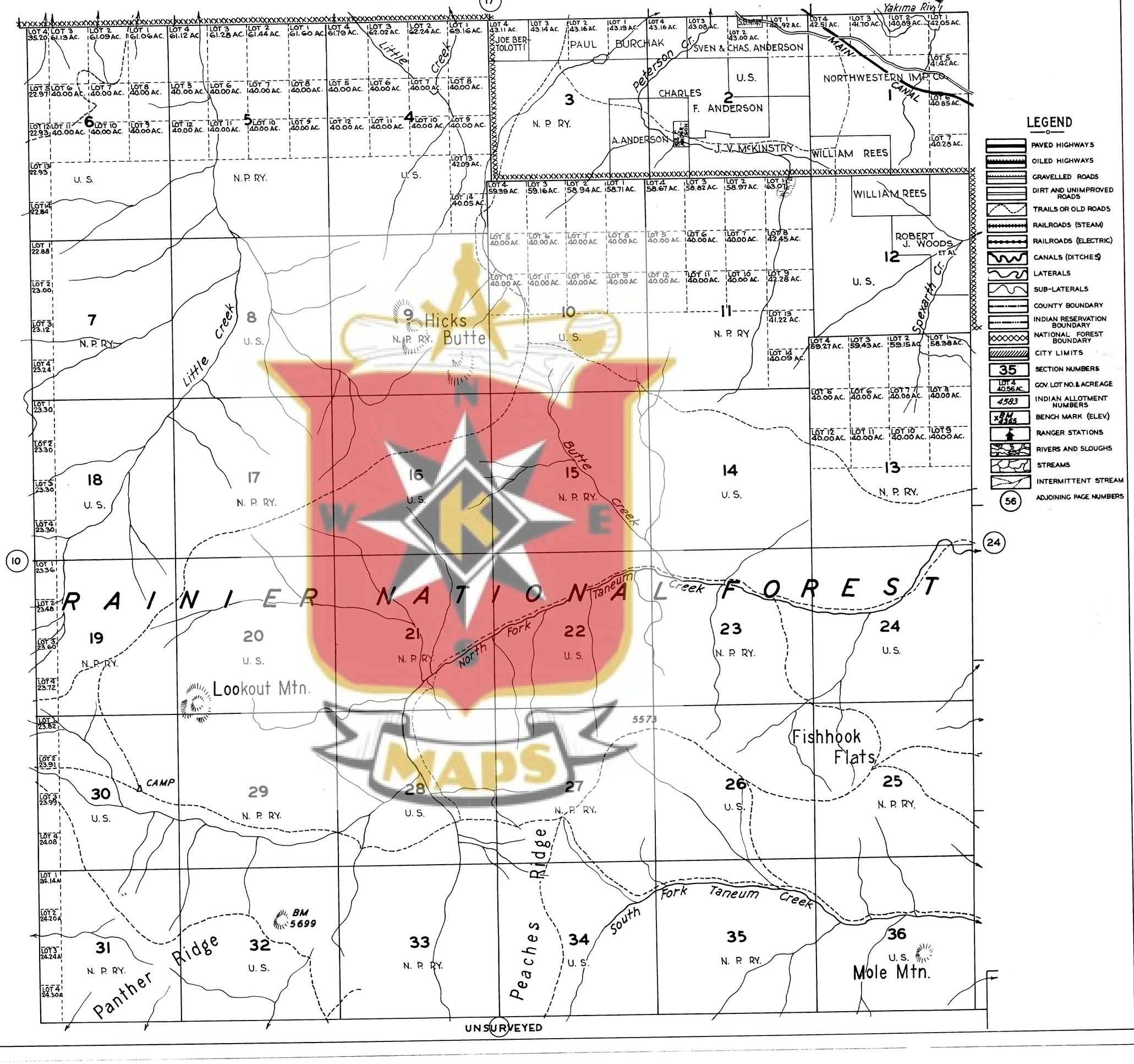
17
10
24
56
Yakima River
MAIN CANAL
NORTHWESTERN IMP. CO.
JOE BERTOLOTTI
PAUL BURCHAK
SVEN & CHAS. ANDERSON
CHARLES F. ANDERSON
A. ANDERSON
J. V. McKINSTRY
WILLIAM REES
ROBERT J. WOODS ET AL
Peterson Cr.
Little Creek
Hicks Butte
Butte Creek
Spexarth Cr.
RAINIER NATIONAL FOREST
Taneum Creek
North Fork
South Fork Taneum Creek
Lookout Mtn.
Fishhook Flats
Mole Mtn.
Panther Ridge
Peaches Ridge
CAMP
BM 5699
5573
N. P. RY.
U. S.
UNSURVEYED
LEGEND
PAVED HIGHWAYS
OILED HIGHWAYS
GRAVELLED ROADS
DIRT AND UNIMPROVED ROADS
TRAILS OR OLD ROADS
RAILROADS (STEAM)
RAILROADS (ELECTRIC)
CANALS (DITCHES)
LATERALS
SUB-LATERALS
COUNTY BOUNDARY
INDIAN RESERVATION BOUNDARY
NATIONAL FOREST BOUNDARY
CITY LIMITS
SECTION NUMBERS
GOV. LOT NO. & ACREAGE
INDIAN ALLOTMENT NUMBERS
BENCH MARK (ELEV.)
RANGER STATIONS
RIVERS AND SLOUGHS
STREAMS
INTERMITTENT STREAM
ADJOINING PAGE NUMBERS

KROLL MAP COMPANY
MEHLHORN BLDG., SEATTLE

ATLAS OF KITTITAS COUNTY, WASH.

T. 20 N., R. 14 E.

SCALE 2 INCHES = 1 MILE
COPYRIGHT 1932, K. M. CO., INC.

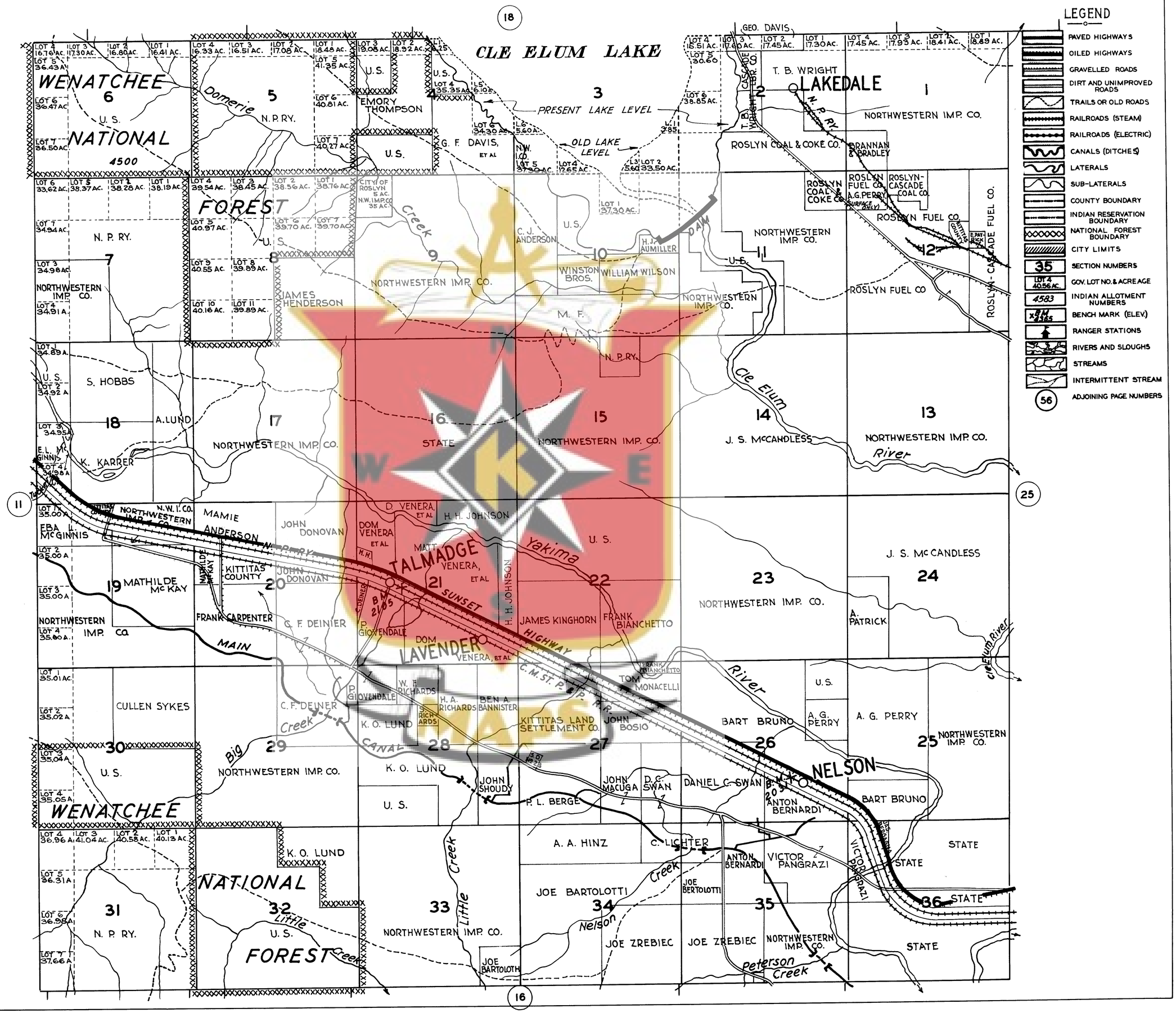

KROLL MAP COMPANY
MEHLHORN BLDG., SEATTLE

ATLAS OF KITTITAS COUNTY, WASH.

T. 21 N., R. 14 E.

SCALE 2 INCHES = 1 MILE
COPYRIGHT 1932, K. M. CO., INC.

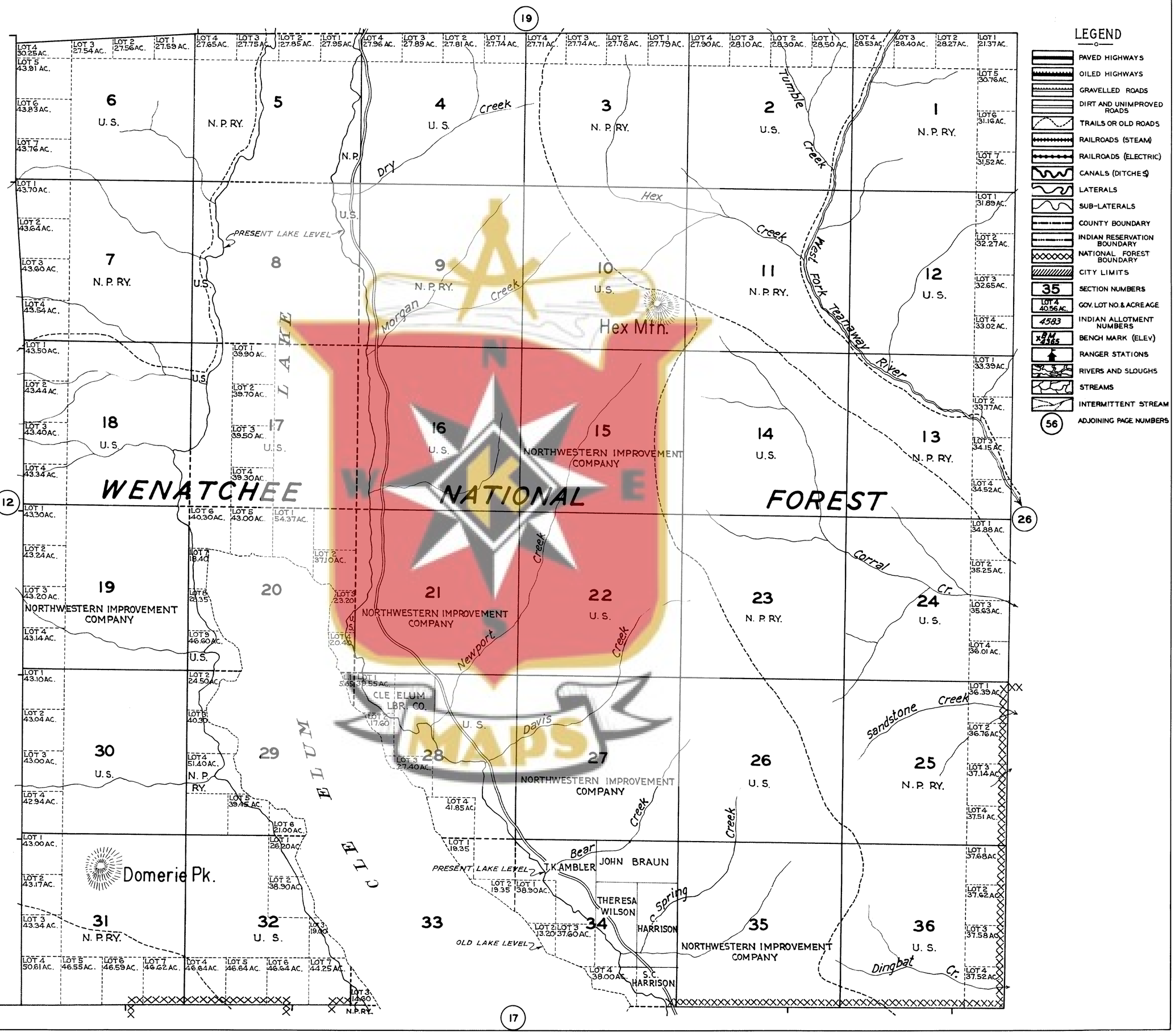

LEGEND

- PAVED HIGHWAYS
- OILED HIGHWAYS
- GRAVELLED ROADS
- DIRT AND UNIMPROVED ROADS
- TRAILS OR OLD ROADS
- RAILROADS (STEAM)
- RAILROADS (ELECTRIC)
- CANALS (DITCHES)
- LATERALS
- SUB-LATERALS
- COUNTY BOUNDARY
- INDIAN RESERVATION BOUNDARY
- NATIONAL FOREST BOUNDARY
- CITY LIMITS
- 35 — SECTION NUMBERS
- LOT 4 40.56 AC. — GOV. LOT NO. & ACREAGE
- 4583 — INDIAN ALLOTMENT NUMBERS
- BM 4365 — BENCH MARK (ELEV.)
- RANGER STATIONS
- RIVERS AND SLOUGHS
- STREAMS
- INTERMITTENT STREAM
- 56 — ADJOINING PAGE NUMBERS

KROLL MAP COMPANY
MEHLHORN BLDG., SEATTLE

ATLAS OF KITTITAS COUNTY, WASH.

T. 22 N., R. 14 E.

SCALE 2 INCHES = 1 MILE
COPYRIGHT 1932, K. M. CO., INC.

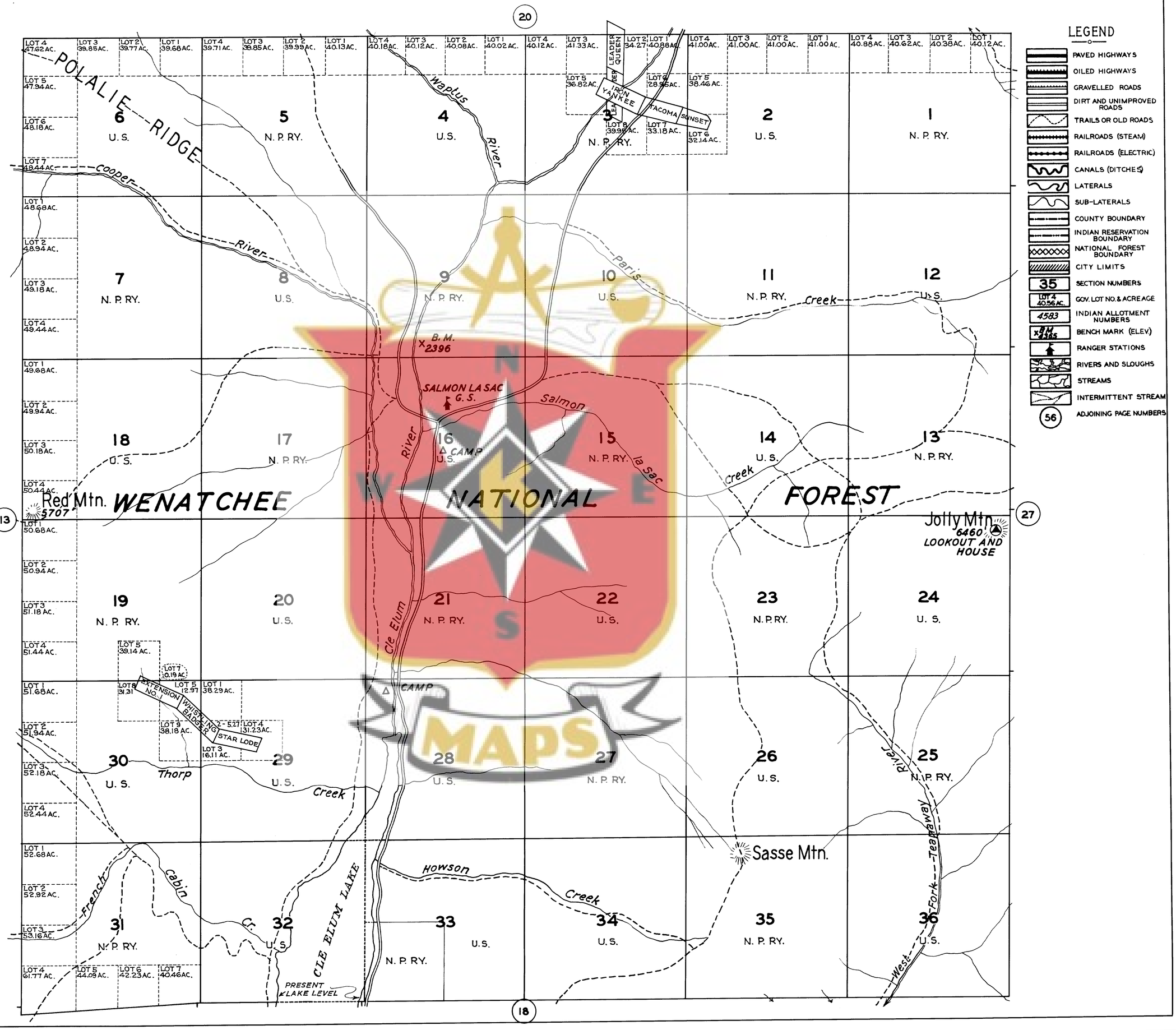

KROLL MAP COMPANY
MEHLHORN BLDG., SEATTLE

ATLAS OF KITTITAS COUNTY, WASH.

T. 23 N., R. 14 E.

SCALE 2 INCHES = 1 MILE
COPYRIGHT 1932, K. M. CO., INC.

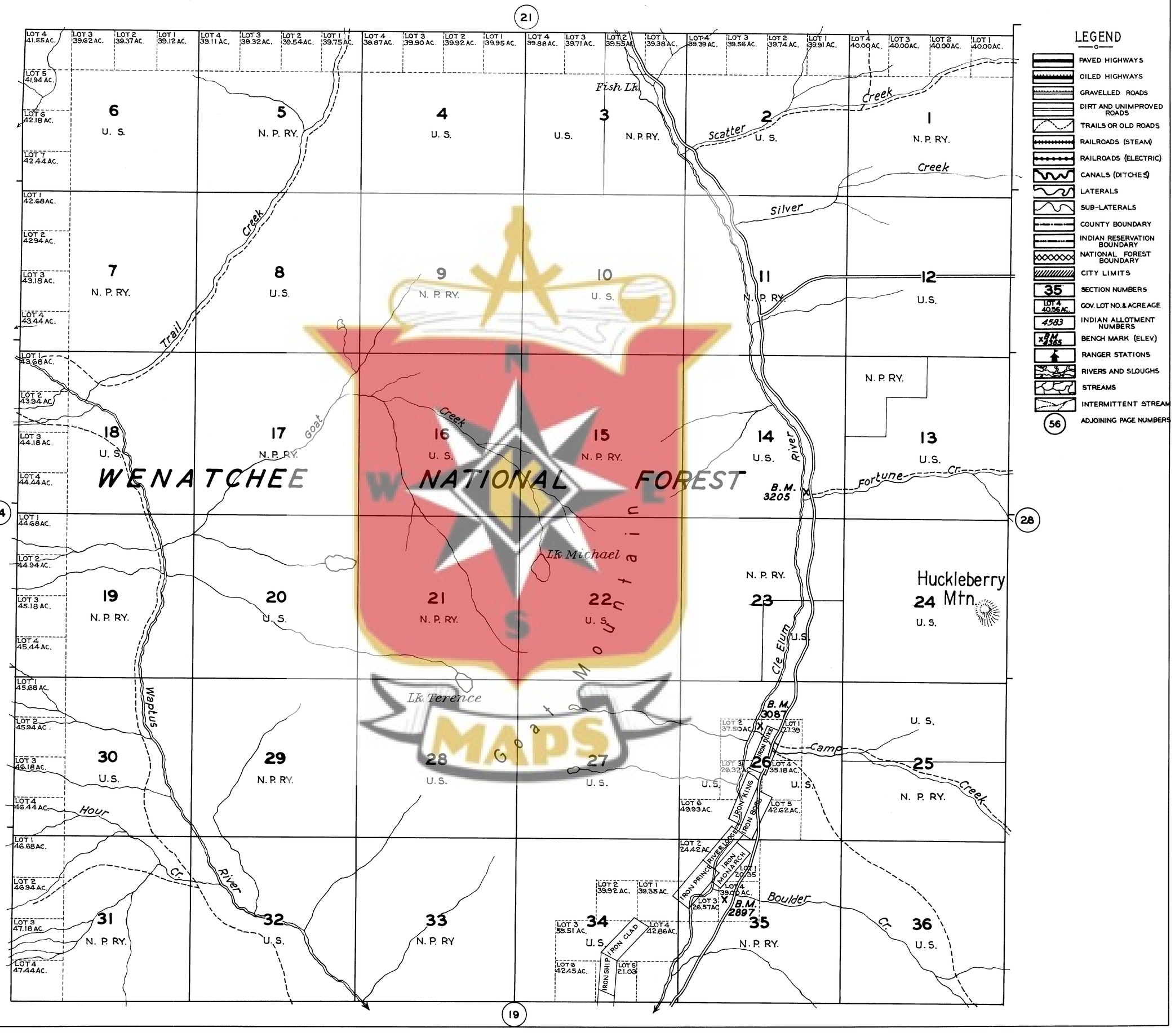

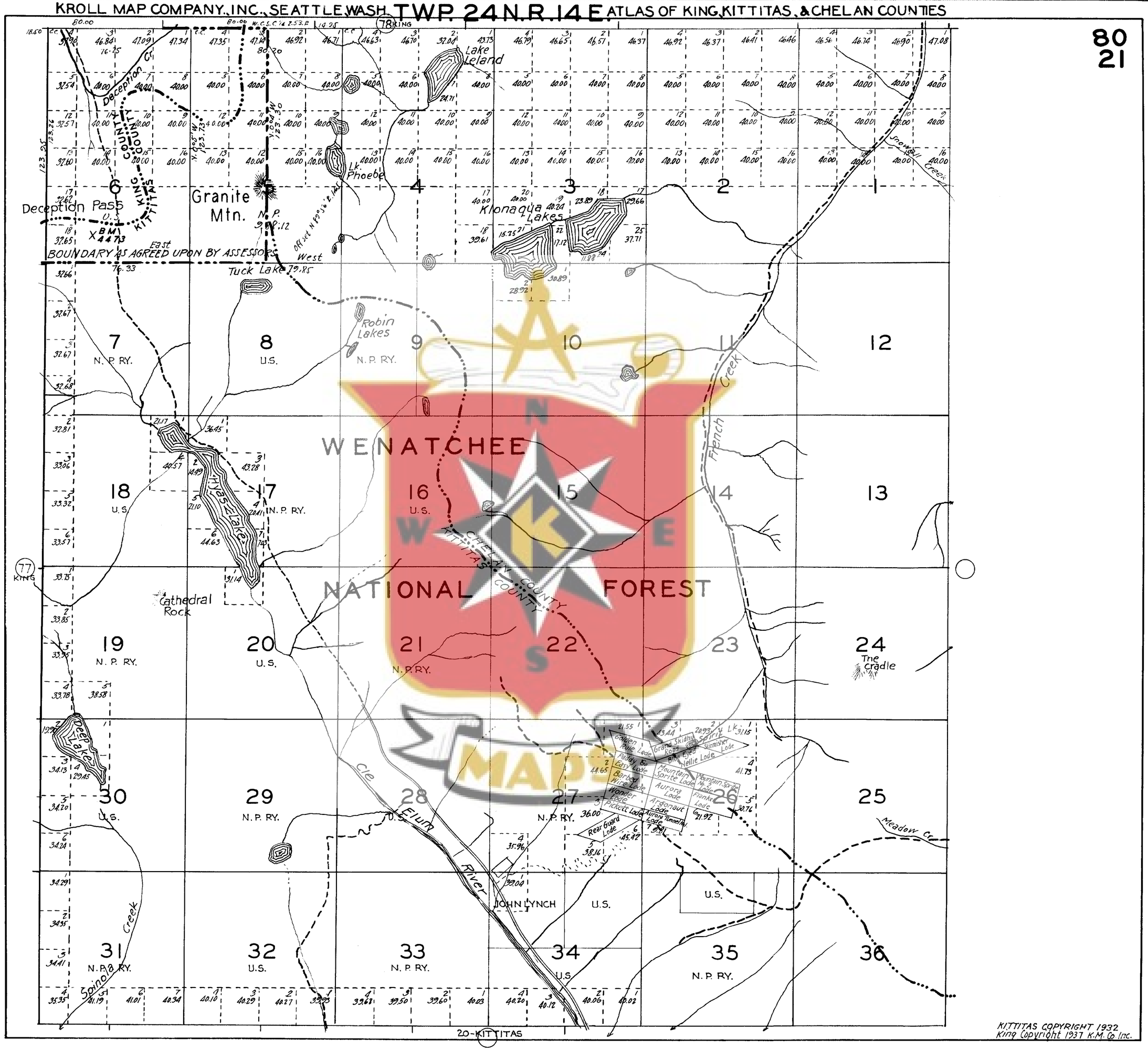

KITTITAS COPYRIGHT 1932
King Copyright 1937 K.M. Co. Inc.

KROLL MAP COMPANY
MEHLHORN BLDG., SEATTLE

ATLAS OF KITTITAS COUNTY, WASH.

T. 17 N., R. 15 E.

SCALE 2 INCHES = 1 MILE
COPYRIGHT 1932, K. M. CO., INC.

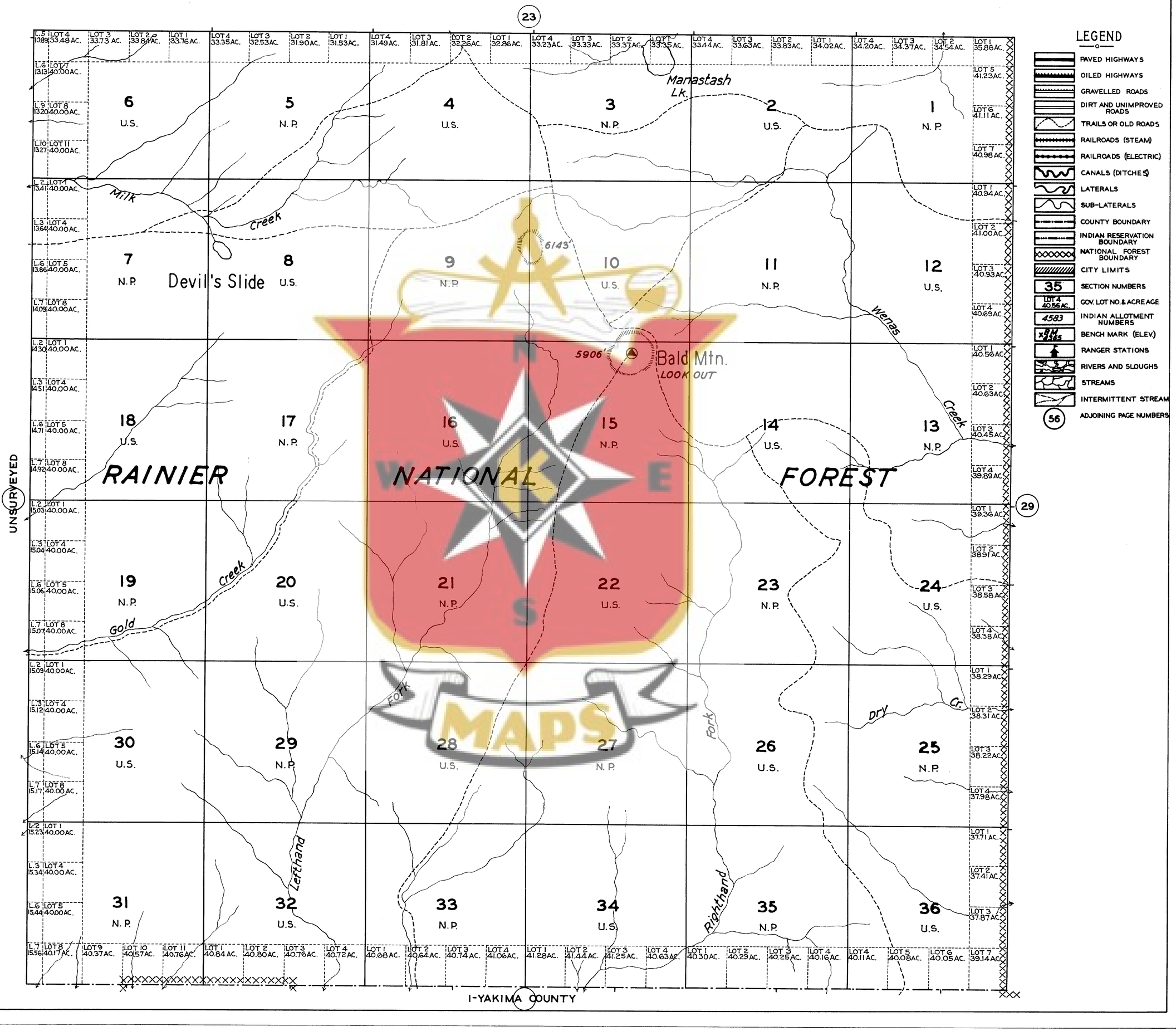

ATLAS OF KITTITAS COUNTY, WASH.

KROLL MAP COMPANY
MEHLHORN BLDG., SEATTLE

T. 18 N., R. 15 E.

SCALE 2 INCHES = 1 MILE
COPYRIGHT 1932, K. M. CO., INC.

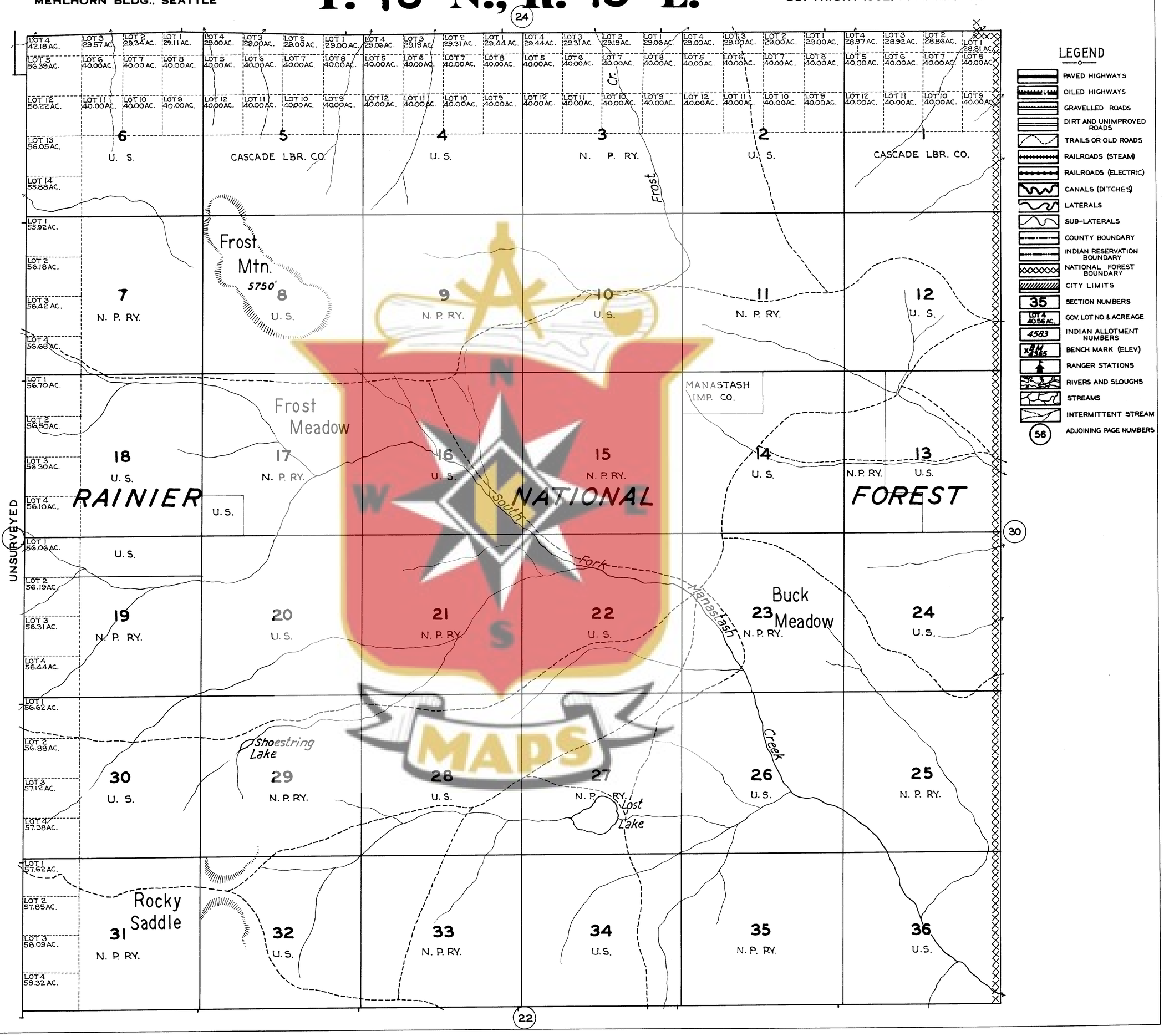

ATLAS OF KITTITAS COUNTY, WASH.

KROLL MAP COMPANY
MEHLHORN BLDG., SEATTLE

T. 19 N., R. 15 E.

SCALE 2 INCHES = 1 MILE
COPYRIGHT 1932, K. M. CO., INC.

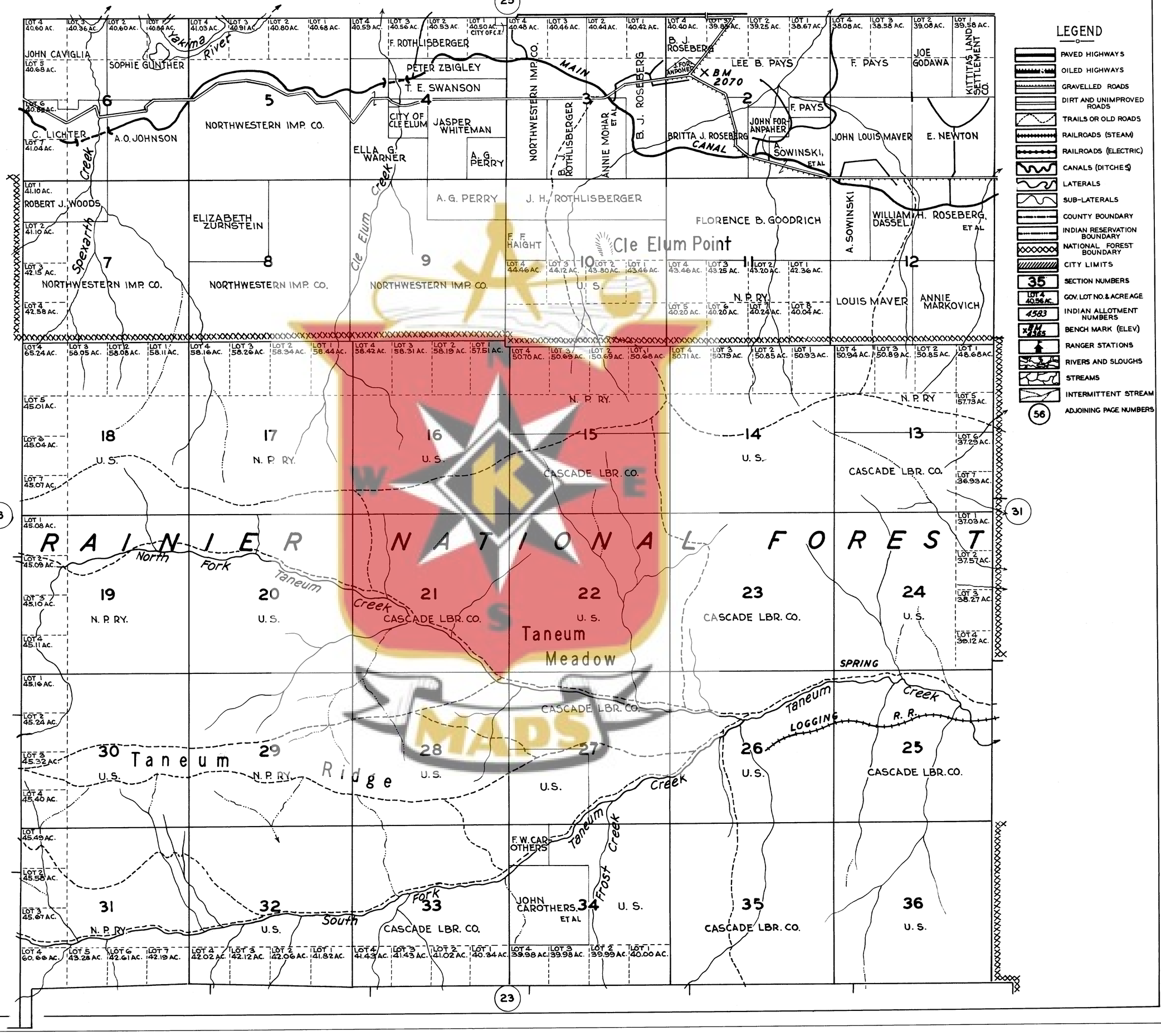

LEGEND

- PAVED HIGHWAYS
- OILED HIGHWAYS
- GRAVELLED ROADS
- DIRT AND UNIMPROVED ROADS
- TRAILS OR OLD ROADS
- RAILROADS (STEAM)
- RAILROADS (ELECTRIC)
- CANALS (DITCHES)
- LATERALS
- SUB-LATERALS
- COUNTY BOUNDARY
- INDIAN RESERVATION BOUNDARY
- NATIONAL FOREST BOUNDARY
- CITY LIMITS
- 35 SECTION NUMBERS
- LOT 4 40.56 AC. GOV. LOT NO. & ACREAGE
- 4583 INDIAN ALLOTMENT NUMBERS
- X 814 2365 BENCH MARK (ELEV)
- RANGER STATIONS
- RIVERS AND SLOUGHS
- STREAMS
- INTERMITTENT STREAM
- 56 ADJOINING PAGE NUMBERS

KROLL MAP COMPANY
MEHLHORN BLDG., SEATTLE

ATLAS OF KITTITAS COUNTY, WASH.

T. 20 N., R. 15 E.

SCALE 2 INCHES = 1 MILE
COPYRIGHT 1932, K. M. CO., INC.

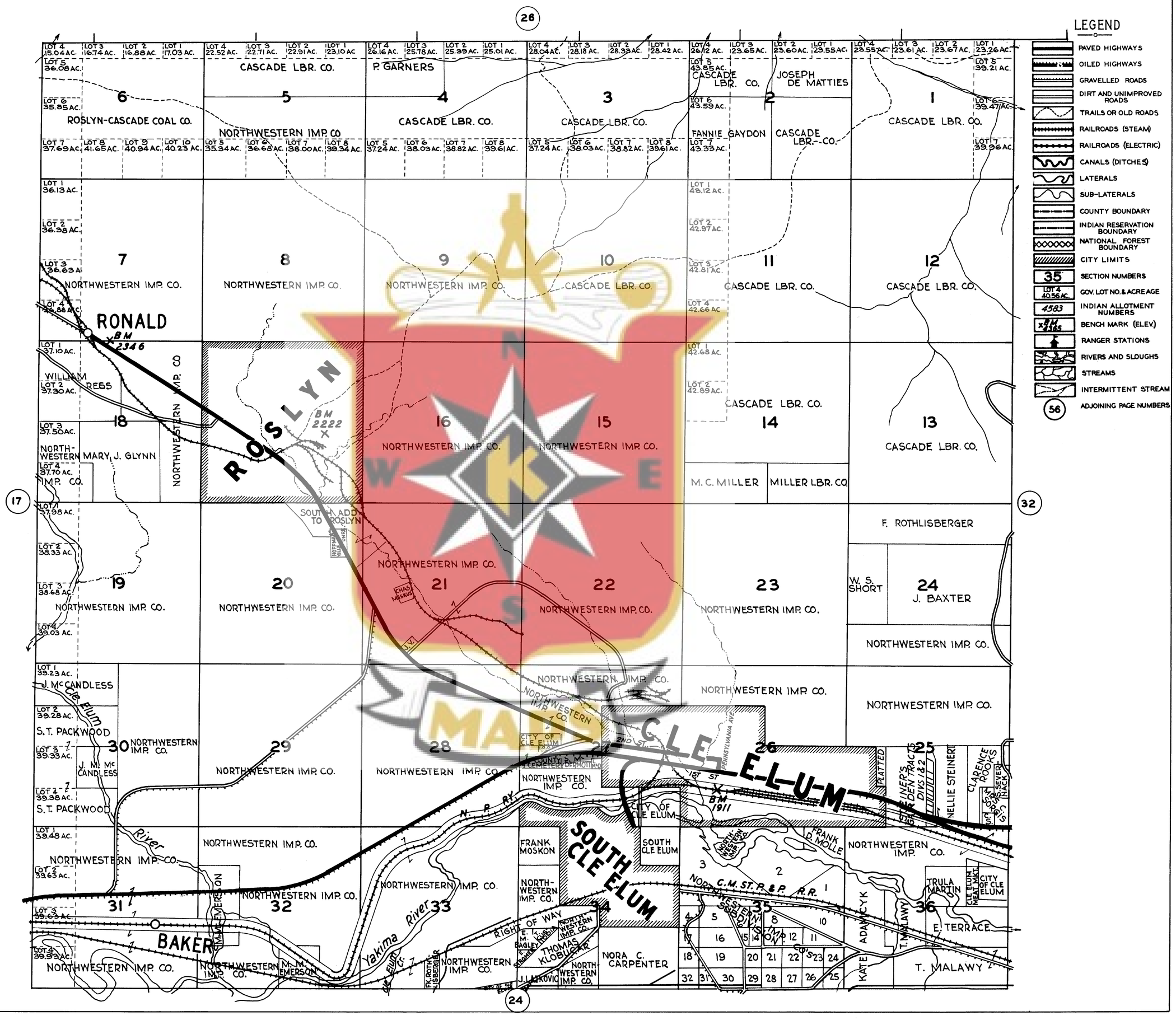

KROLL MAP COMPANY
MEHLHORN BLDG., SEATTLE

ATLAS OF KITTITAS COUNTY, WASH.

T. 21 N., R. 15 E.

SCALE 2 INCHES = 1 MILE
COPYRIGHT 1932, K. M. CO., INC.

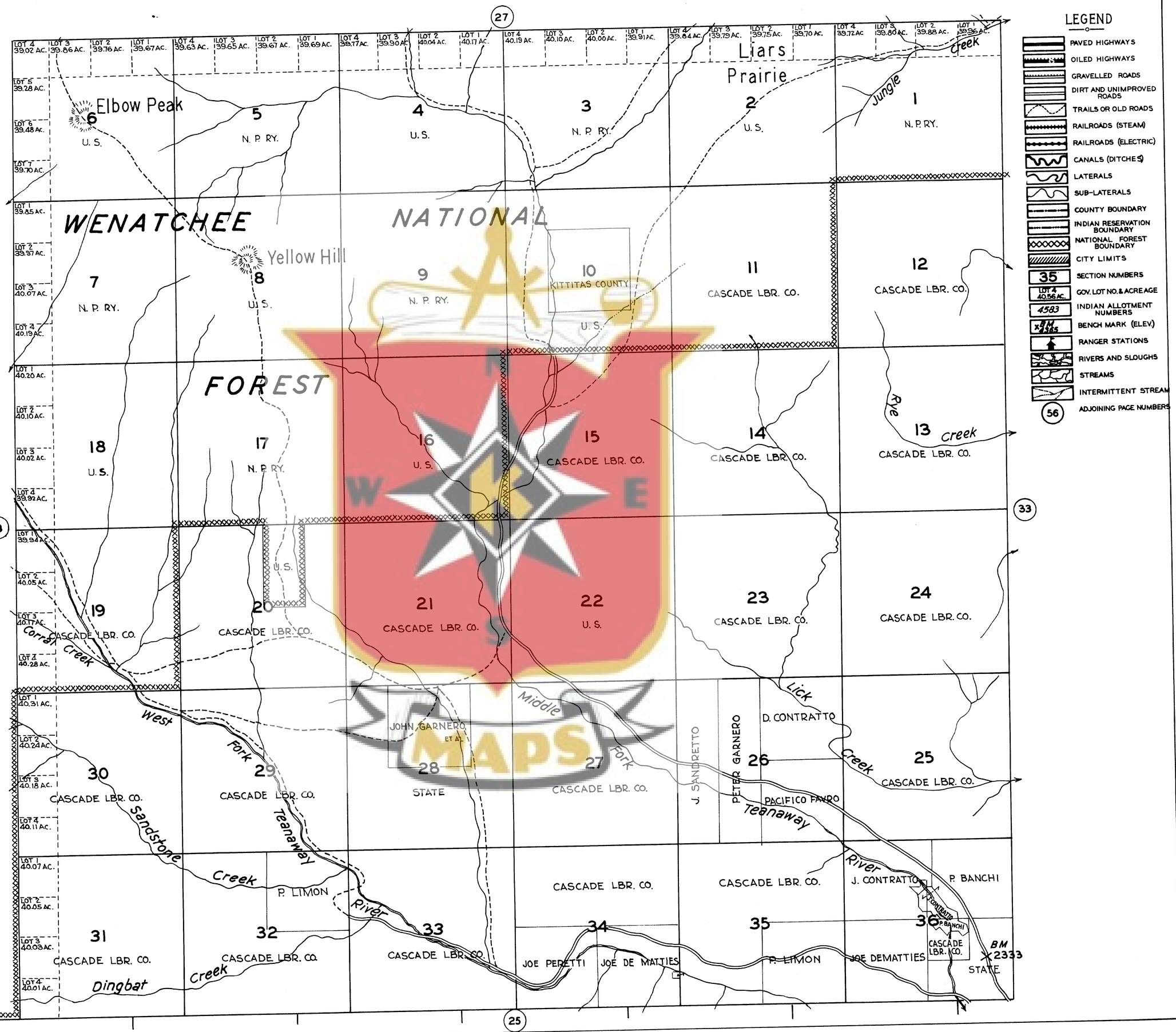

KROLL MAP COMPANY
MEHLHORN BLDG., SEATTLE

ATLAS OF KITTITAS COUNTY, WASH.

T. 22 N., R. 15 E.

SCALE 2 INCHES = 1 MILE
COPYRIGHT 1932, K. M. CO., INC.

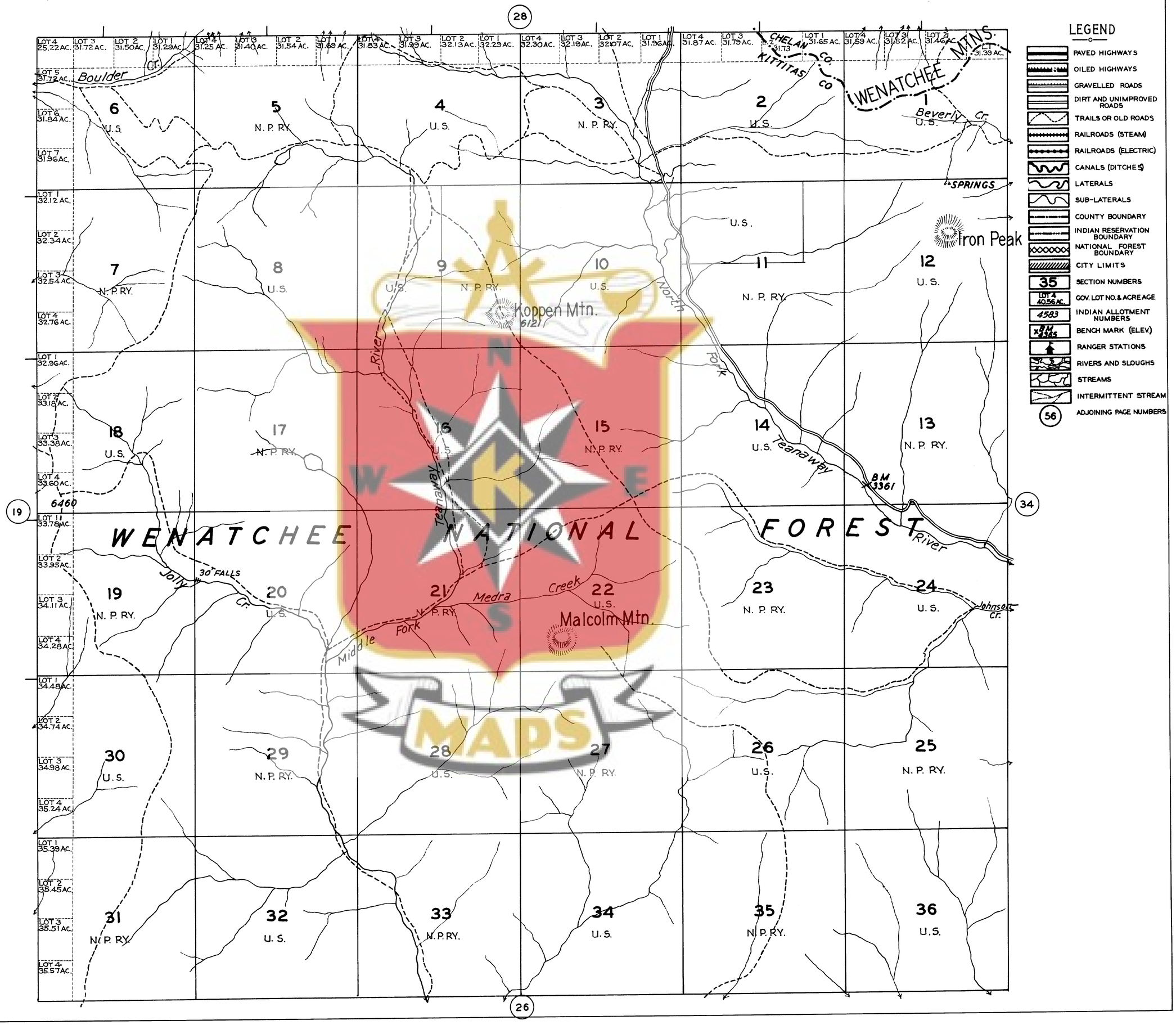

KROLL MAP COMPANY
MEHLHORN BLDG., SEATTLE

ATLAS OF KITTITAS COUNTY, WASH.

T. 23 N., R. 15 E.

SCALE 2 INCHES = 1 MILE
COPYRIGHT 1932, K. M. CO., INC.



ATLAS OF KITTITAS COUNTY, WASH.

KROLL MAP COMPANY
MEHLHORN BLDG., SEATTLE

T. 17 N., R. 16 E.

SCALE 2 INCHES = 1 MILE
COPYRIGHT 1932, K. M. CO., INC.

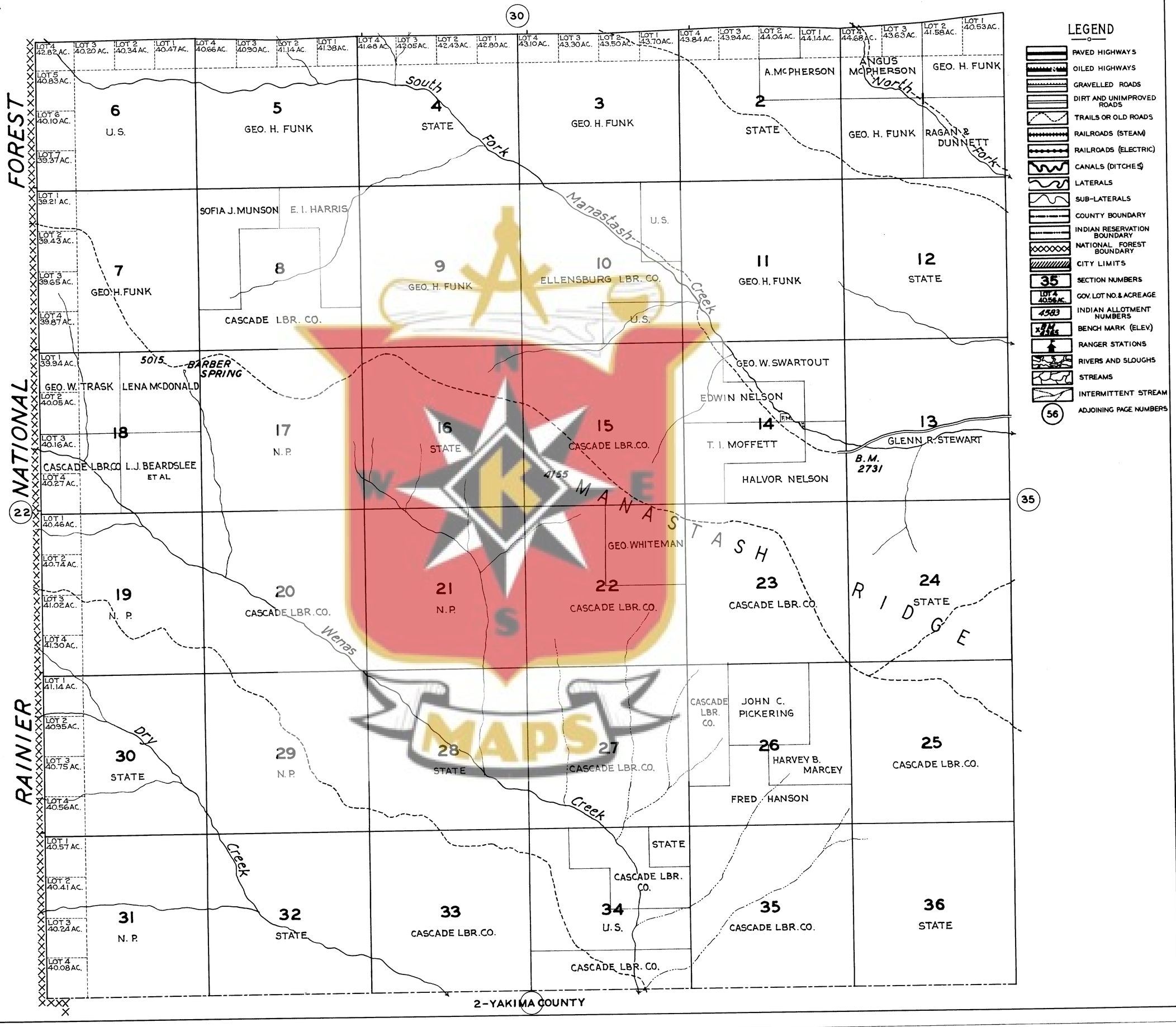

LEGEND

- PAVED HIGHWAYS
- OILED HIGHWAYS
- GRAVELLED ROADS
- DIRT AND UNIMPROVED ROADS
- TRAILS OR OLD ROADS
- RAILROADS (STEAM)
- RAILROADS (ELECTRIC)
- CANALS (DITCHES)
- LATERALS
- SUB-LATERALS
- COUNTY BOUNDARY
- INDIAN RESERVATION BOUNDARY
- NATIONAL FOREST BOUNDARY
- CITY LIMITS
- 35 SECTION NUMBERS
- LOT 4 40.56 AC. GOV. LOT NO. & ACREAGE
- 4583 INDIAN ALLOTMENT NUMBERS
- BM 4144 BENCH MARK (ELEV.)
- RANGER STATIONS
- RIVERS AND SLOUGHS
- STREAMS
- INTERMITTENT STREAM
- 56 ADJOINING PAGE NUMBERS

ATLAS OF KITTITAS COUNTY, WASH.

KROLL MAP COMPANY
MEHLHORN BLDG., SEATTLE

T. 18 N., R. 16 E.

SCALE 2 INCHES = 1 MILE
COPYRIGHT 1932, K. M. CO., INC.

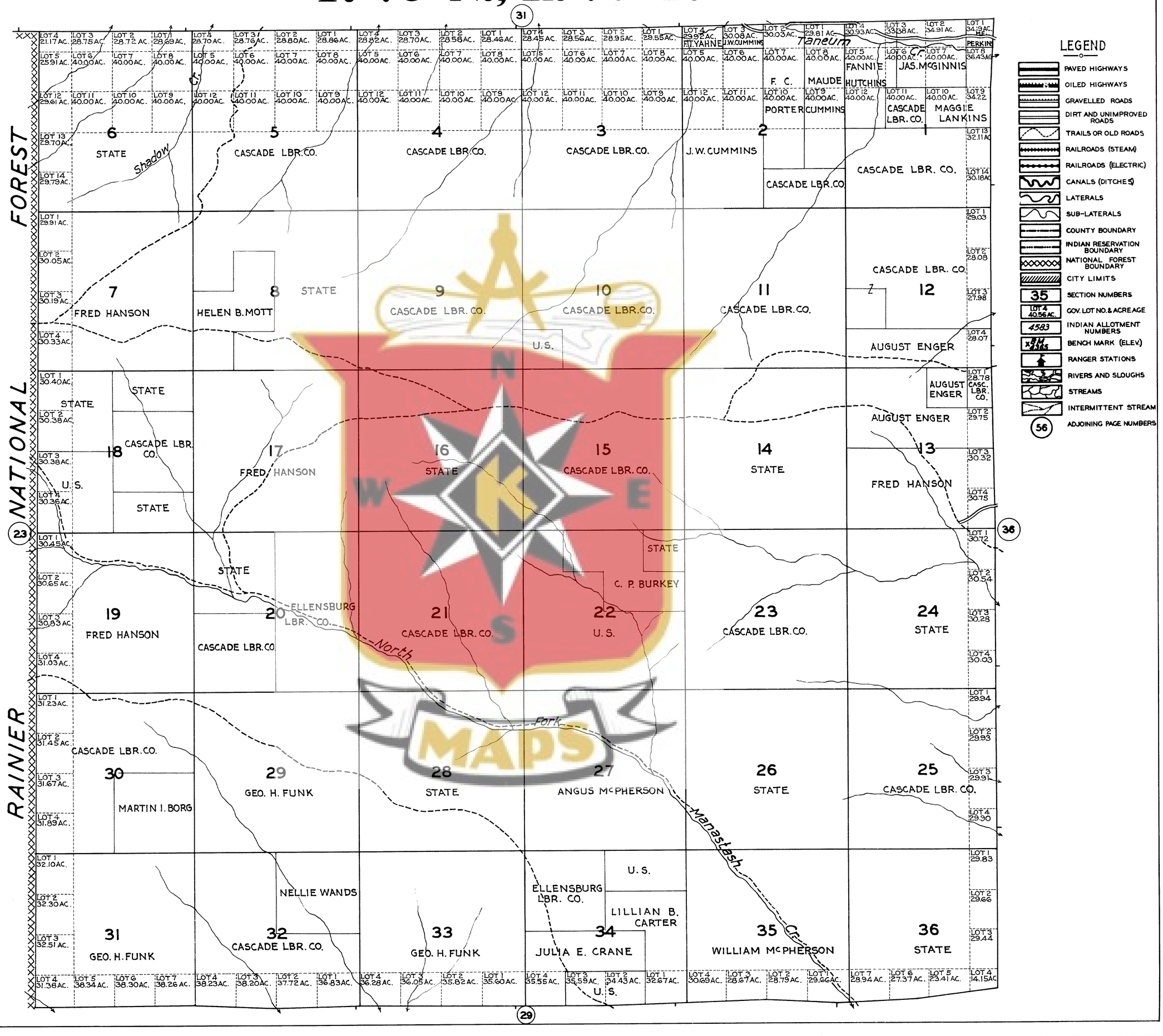

LEGEND

- PAVED HIGHWAYS
- OILED HIGHWAYS
- GRAVELLED ROADS
- DIRT AND UNIMPROVED ROADS
- TRAILS OR OLD ROADS
- RAILROADS (STEAM)
- RAILROADS (ELECTRIC)
- CANALS (DITCHES)
- LATERALS
- SUB-LATERALS
- COUNTY BOUNDARY
- INDIAN RESERVATION BOUNDARY
- NATIONAL FOREST BOUNDARY
- CITY LIMITS
- 35 — SECTION NUMBERS
- LOT 4 40.56 AC. — GOV. LOT NO. & ACREAGE
- 4583 — INDIAN ALLOTMENT NUMBERS
- BM 4565 — BENCH MARK (ELEV.)
- RANGER STATIONS
- RIVERS AND SLOUGHS
- STREAMS
- INTERMITTENT STREAM
- 56 — ADJOINING PAGE NUMBERS

ATLAS OF KITTITAS COUNTY, WASH.

T. 19 N., R. 16 E.

KROLL MAP COMPANY
MEHLHORN BLDG., SEATTLE

SCALE 2 INCHES = 1 MILE
COPYRIGHT 1932, K. M. CO., INC.

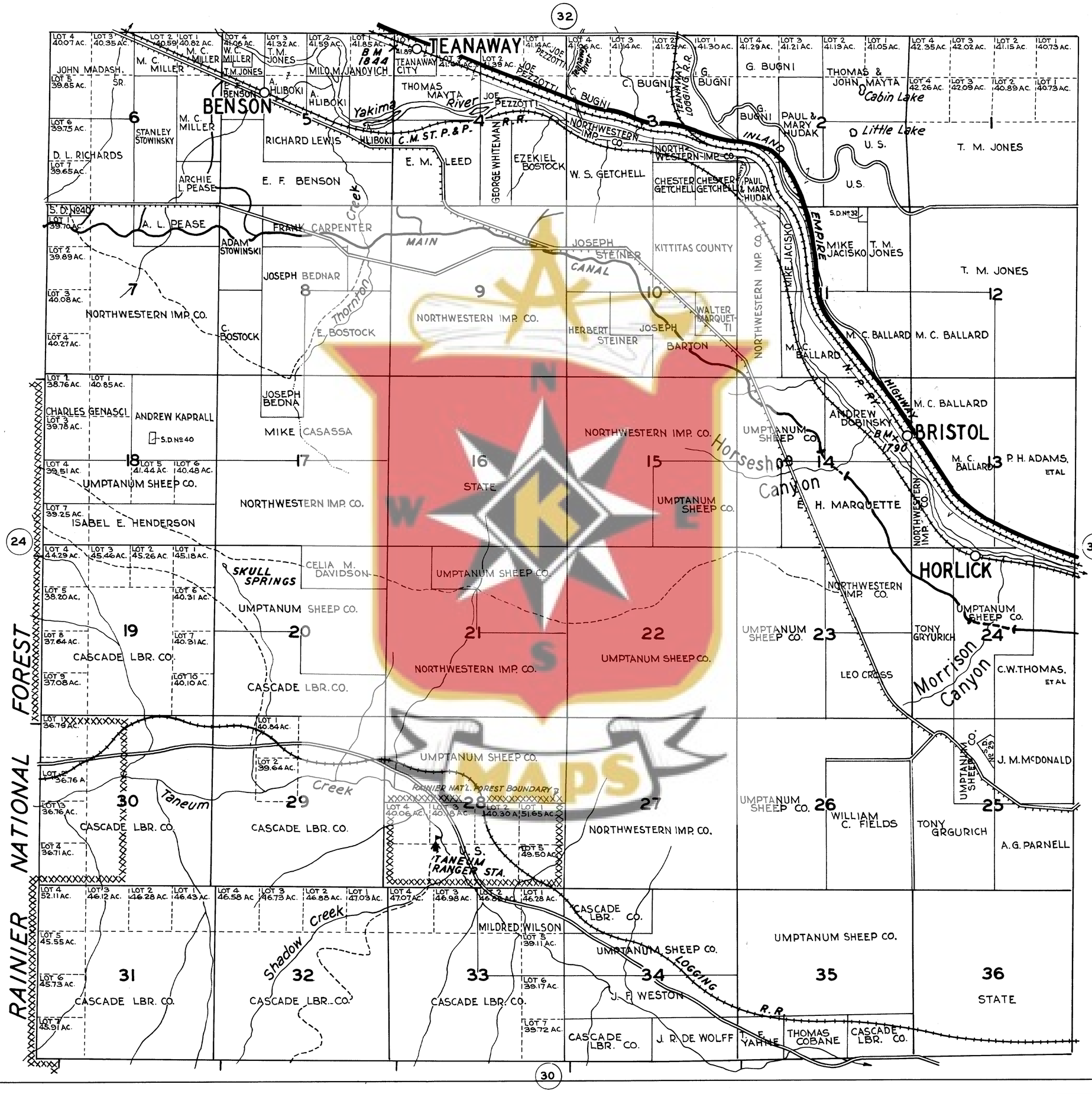

LEGEND

- PAVED HIGHWAYS
- OILED HIGHWAYS
- GRAVELLED ROADS
- DIRT AND UNIMPROVED ROADS
- TRAILS OR OLD ROADS
- RAILROADS (STEAM)
- RAILROADS (ELECTRIC)
- CANALS (DITCHES)
- LATERALS
- SUB-LATERALS
- COUNTY BOUNDARY
- INDIAN RESERVATION BOUNDARY
- NATIONAL FOREST BOUNDARY
- CITY LIMITS
- 35 SECTION NUMBERS
- LOT 4 40.56 AC. GOV. LOT NO. & ACREAGE
- 4583 INDIAN ALLOTMENT NUMBERS
- x B.M. 2165 BENCH MARK (ELEV.)
- RANGER STATIONS
- RIVERS AND SLOUGHS
- STREAMS
- INTERMITTENT STREAM
- 56 ADJOINING PAGE NUMBERS

KROLL MAP COMPANY
MEHLHORN BLDG., SEATTLE

ATLAS OF KITTITAS COUNTY, WASH.

T. 20 N., R. 16 E.

SCALE 2 INCHES = 1 MILE
COPYRIGHT 1932, K. M. CO., INC.

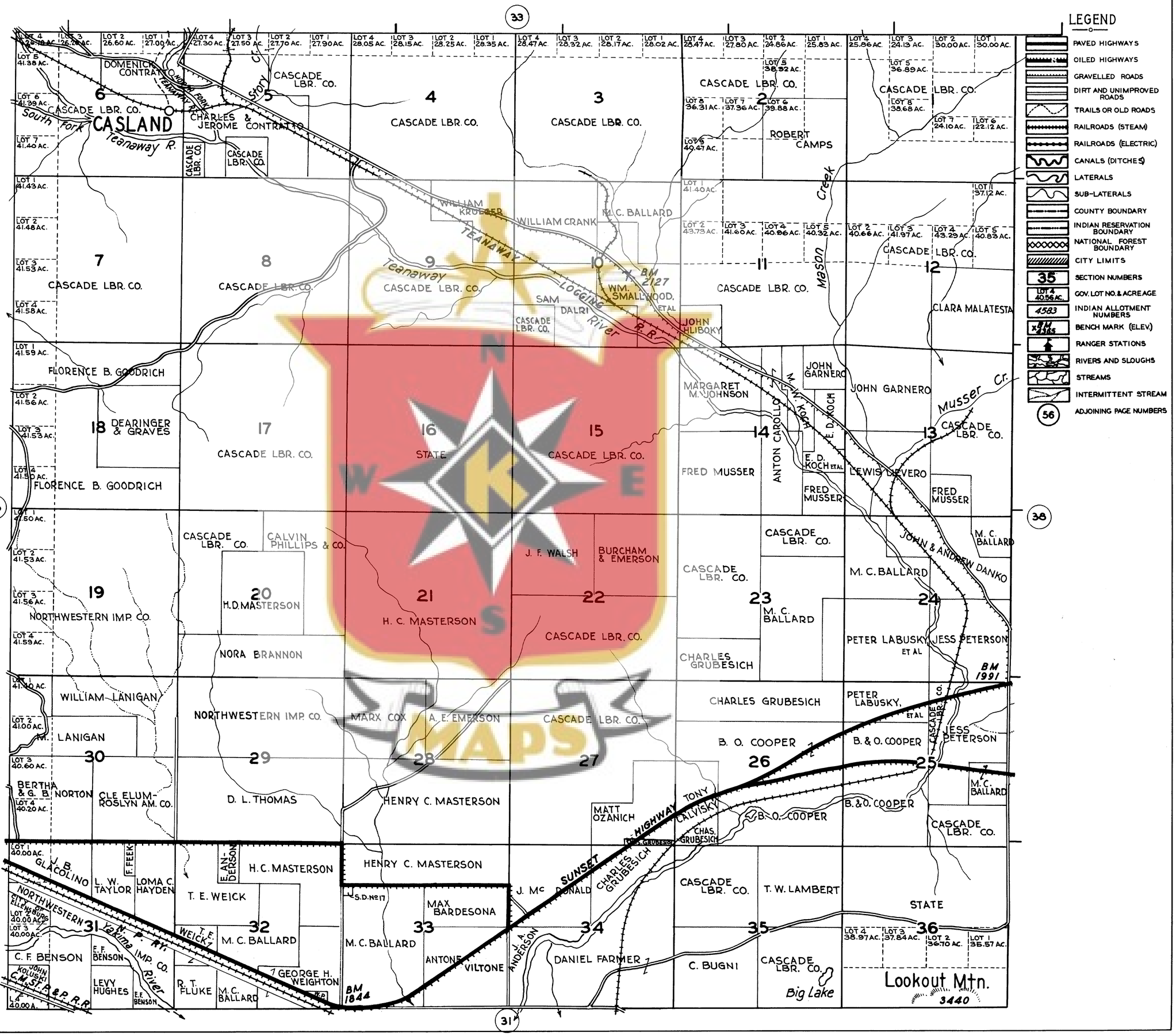

KROLL MAP COMPANY
MEHLHORN BLDG., SEATTLE

ATLAS OF KITTITAS COUNTY, WASH.

T. 21 N., R. 16 E.

SCALE 2 INCHES = 1 MILE
COPYRIGHT 1932, K. M. CO., INC.

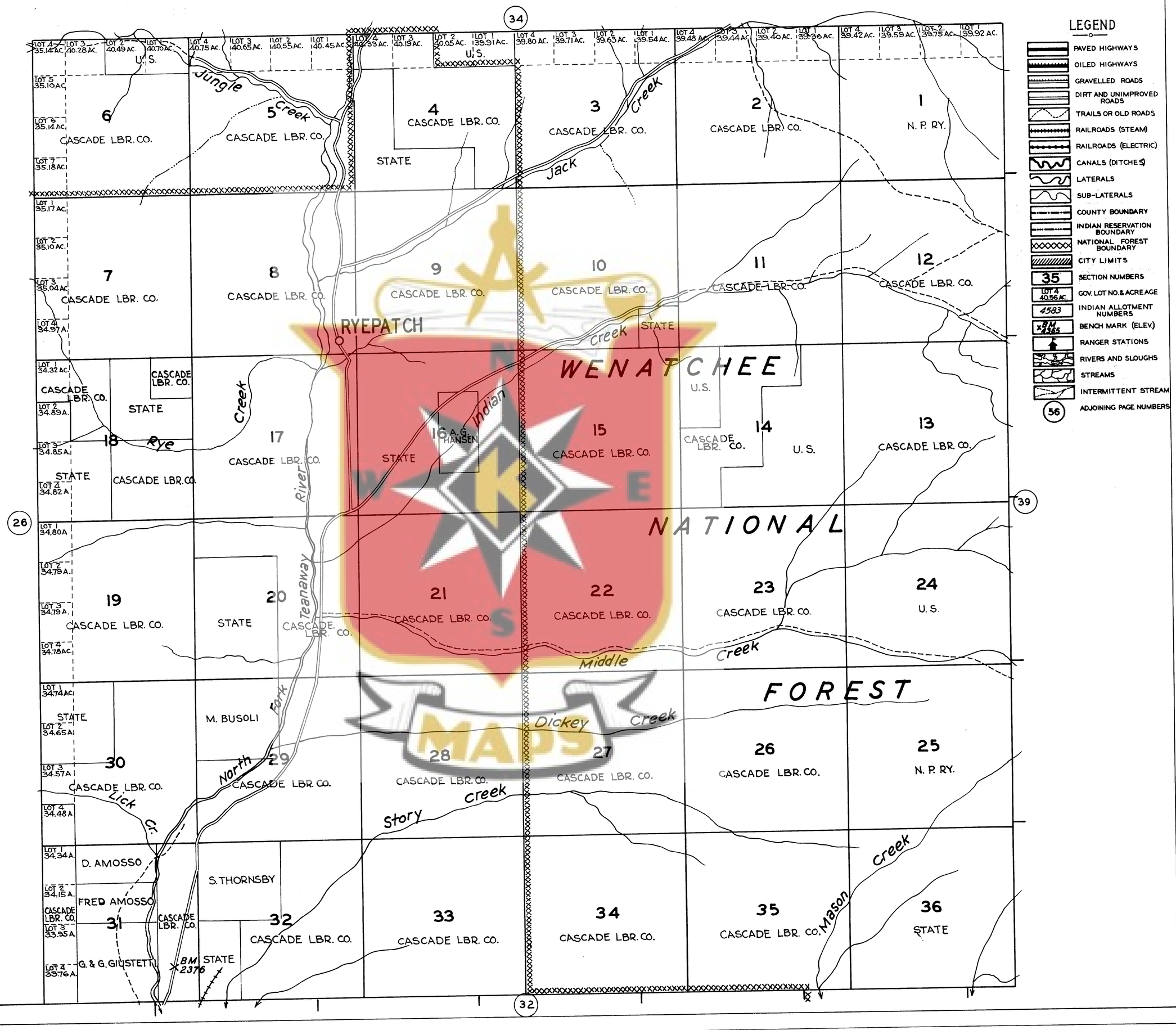

KROLL MAP COMPANY
MEHLHORN BLDG., SEATTLE

ATLAS OF KITTITAS COUNTY, WASH.

T. 22 N., R. 16 E.

SCALE 2 INCHES = 1 MILE
COPYRIGHT 1932, K. M. CO., INC.

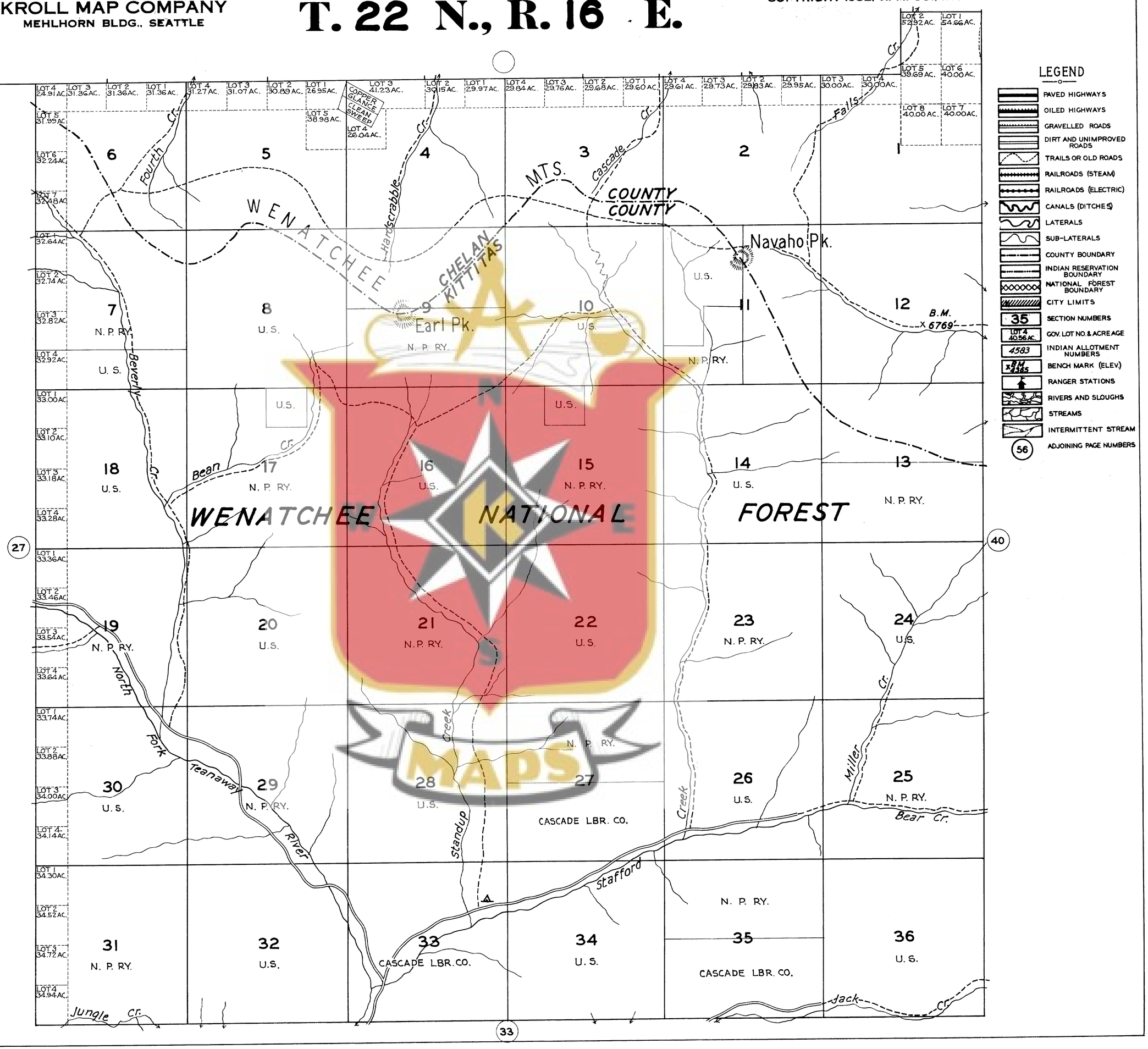

KROLL MAP COMPANY
MEHLHORN BLDG., SEATTLE

ATLAS OF KITTITAS COUNTY, WASH.

T. 17 N., R. 17 E.

SCALE 2 INCHES = 1 MILE
COPYRIGHT 1932, K. M. CO., INC.

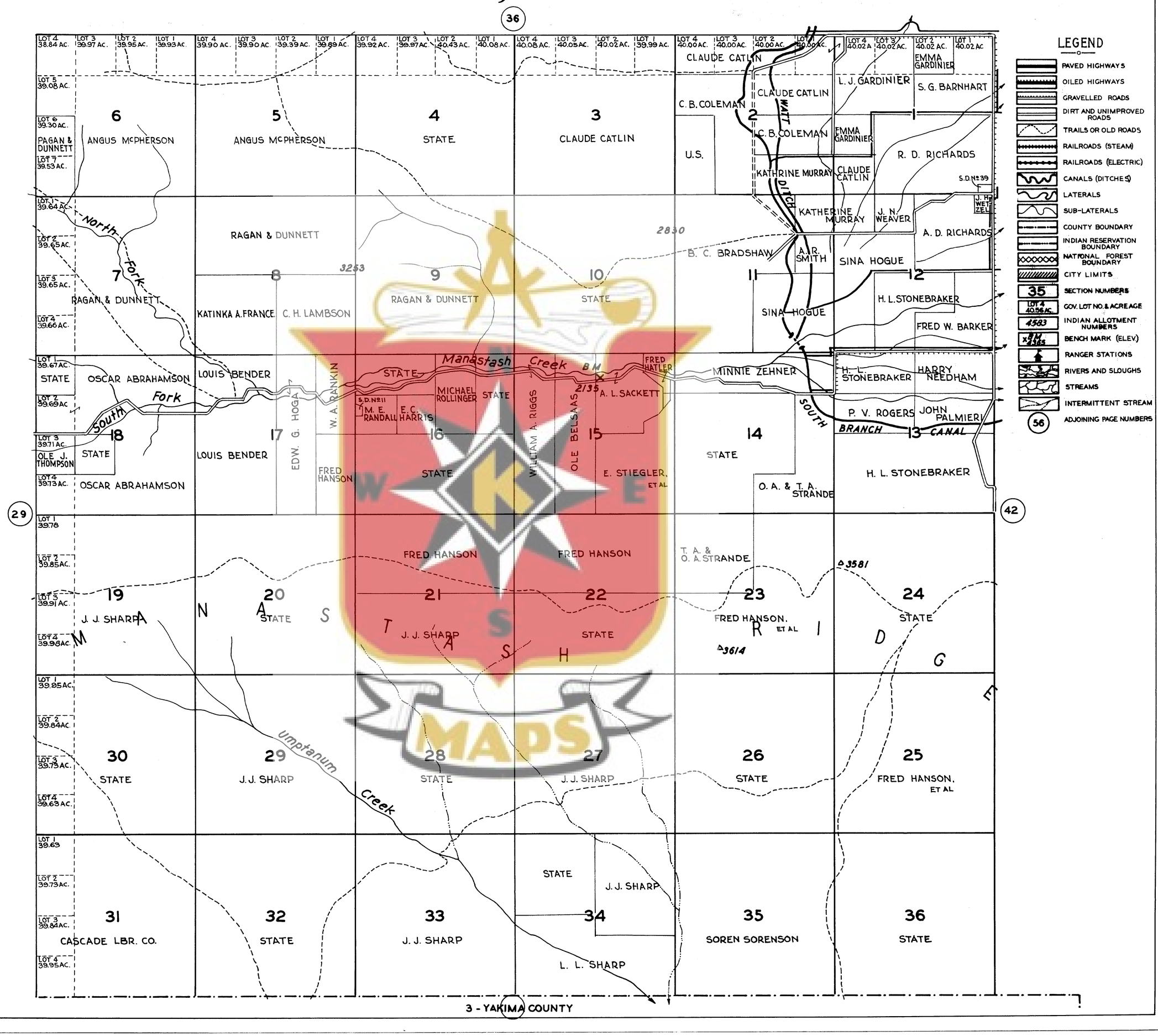

KROLL MAP COMPANY
MEHLHORN BLDG., SEATTLE

ATLAS OF KITTITAS COUNTY, WASH.

T. 18 N., R. 17 E.

SCALE 2 INCHES = 1 MILE
COPYRIGHT 1932, K. M. CO., INC.

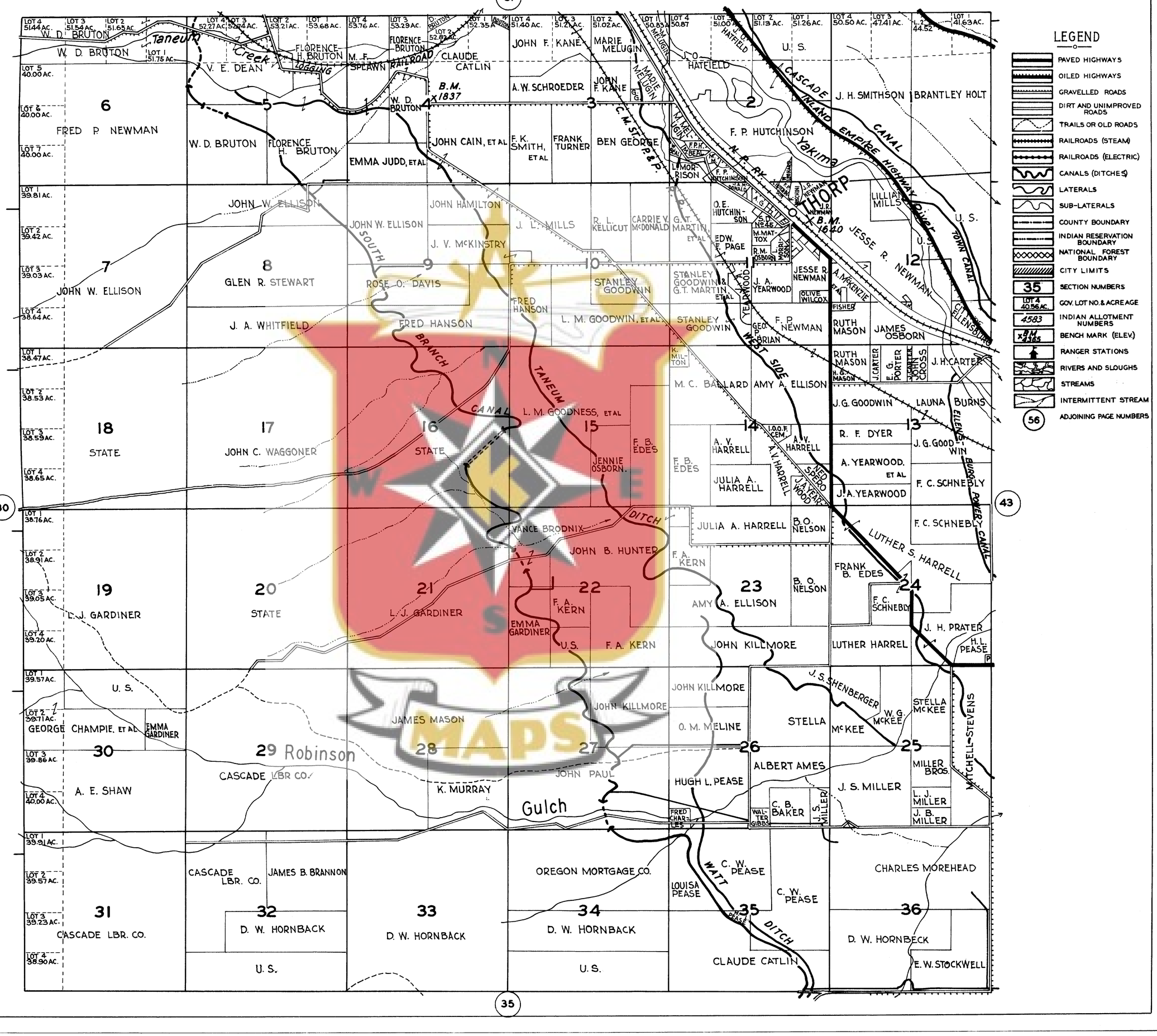

KROLL MAP COMPANY
MEHLHORN BLDG., SEATTLE

ATLAS OF KITTITAS COUNTY, WASH.

T. 19 N., R. 17 E.

SCALE 2 INCHES = 1 MILE
COPYRIGHT 1932, K. M. CO., INC.



LEGEND

- PAVED HIGHWAYS
- OILED HIGHWAYS
- GRAVELLED ROADS
- DIRT AND UNIMPROVED ROADS
- TRAILS OR OLD ROADS
- RAILROADS (STEAM)
- RAILROADS (ELECTRIC)
- CANALS (DITCHES)
- LATERALS
- SUB-LATERALS
- COUNTY BOUNDARY
- INDIAN RESERVATION BOUNDARY
- NATIONAL FOREST BOUNDARY
- CITY LIMITS
- 35 SECTION NUMBERS
- LOT 4 40.56 AC. GOV. LOT NO. & ACREAGE
- 4583 INDIAN ALLOTMENT NUMBERS
- BM 2565 BENCH MARK (ELEV.)
- RANGER STATIONS
- RIVERS AND SLOUGHS
- STREAMS
- INTERMITTENT STREAM
- 56 ADJOINING PAGE NUMBERS

KROLL MAP COMPANY
MEHLHORN BLDG., SEATTLE

ATLAS OF KITTITAS COUNTY, WASH.

T. 20 N., R. 17 E.

SCALE 2 INCHES = 1 MILE
COPYRIGHT 1932, K. M. CO., INC.

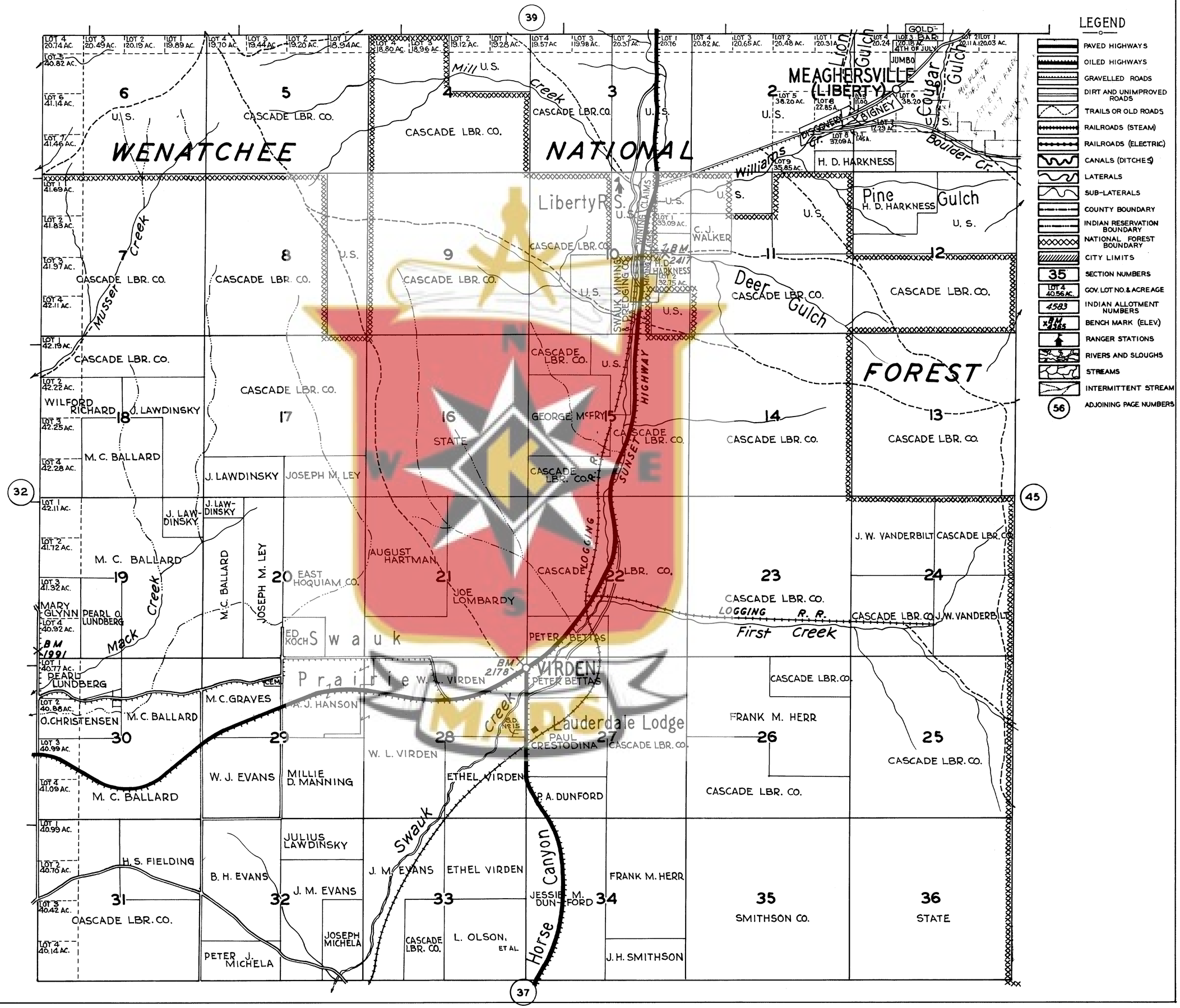

LEGEND

- PAVED HIGHWAYS
- OILED HIGHWAYS
- GRAVELLED ROADS
- DIRT AND UNIMPROVED ROADS
- TRAILS OR OLD ROADS
- RAILROADS (STEAM)
- RAILROADS (ELECTRIC)
- CANALS (DITCHES)
- LATERALS
- SUB-LATERALS
- COUNTY BOUNDARY
- INDIAN RESERVATION BOUNDARY
- NATIONAL FOREST BOUNDARY
- CITY LIMITS
- 35 SECTION NUMBERS
- LOT 4 40.56 AC. GOV. LOT NO. & ACREAGE
- 4583 INDIAN ALLOTMENT NUMBERS
- BM 2365 BENCH MARK (ELEV.)
- RANGER STATIONS
- RIVERS AND SLOUGHS
- STREAMS
- INTERMITTENT STREAM
- 56 ADJOINING PAGE NUMBERS

KROLL MAP COMPANY
MEHLHORN BLDG., SEATTLE

ATLAS OF KITTITAS COUNTY, WASH.

T. 21 N., R. 17 E.

SCALE 2 INCHES = 1 MILE
COPYRIGHT 1932, K. M. CO., INC.

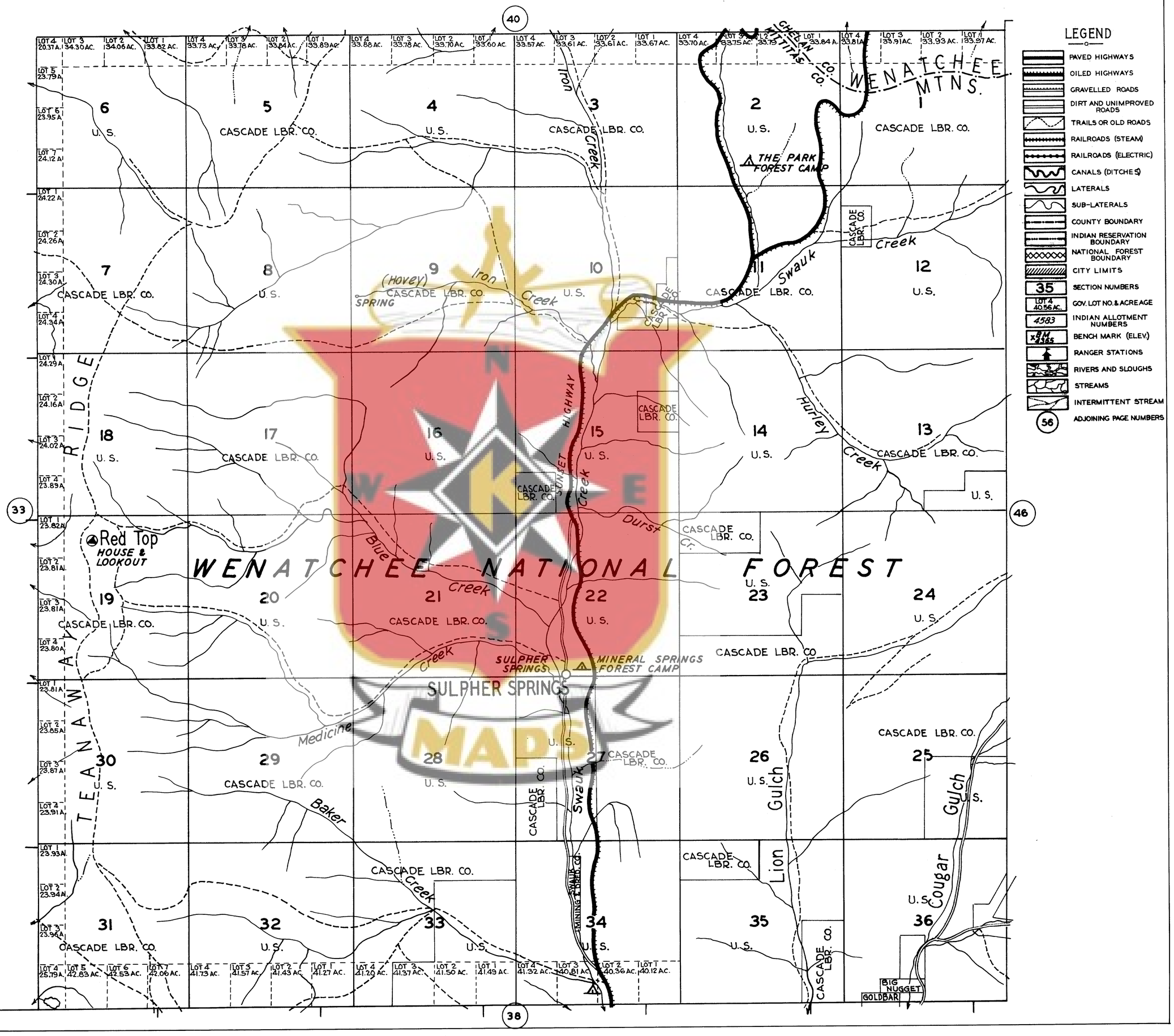

T. 22 N. R. 17 E.

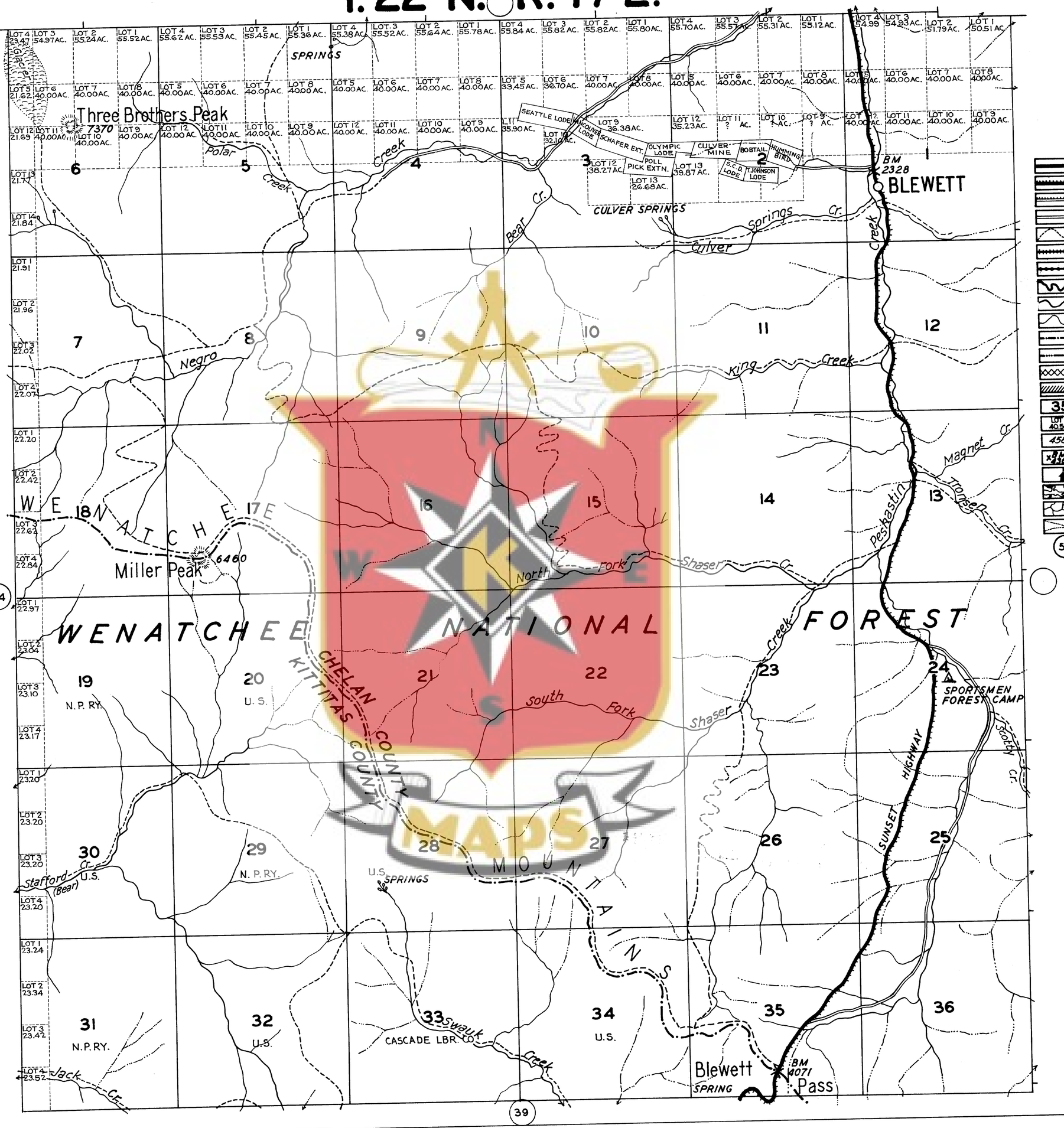
Three Brothers Peak
7370
Miller Peak
6460
WENATCHEE NATIONAL FOREST
CHELAN COUNTY
KITTITAS COUNTY
MOUNTAINS
BLEWETT
BM 2328
CULVER SPRINGS
SPRINGS
Polar Creek
Bear Cr.
Negro Creek
Culver Springs Cr.
King Creek
Magnet Cr.
Peshastin Creek
Tronsen Cr.
North Fork
Shaser Cr.
South Fork
Shaser Creek
Stafford (Bear) Cr.
Jack Cr.
Swauk Creek
Scotty Cr.
SUNSET HIGHWAY
SPORTSMEN FOREST CAMP
Blewett Pass
BM 4071
SPRING
CASCADE LBR. CO.
U.S. SPRINGS
N. P. RY.
U. S.
SEATTLE LODE
VANCOUVER LODE
SCHAFER EXT.
OLYMPIC LODE
CULVER MINE
BOBTAIL
HUMMING BIRD
POLL PICK EXTN.
S.C.D. LODE
T. JOHNSON LODE
WENATCHEE NATIONAL FOREST
LEGEND
PAVED HIGHWAYS
OILED HIGHWAYS
GRAVELLED ROADS
DIRT AND UNIMPROVED ROADS
TRAILS OR OLD ROADS
RAILROADS (STEAM)
RAILROADS (ELECTRIC)
CANALS (DITCHES)
LATERALS
SUB-LATERALS
COUNTY BOUNDARY
INDIAN RESERVATION BOUNDARY
NATIONAL FOREST BOUNDARY
CITY LIMITS
SECTION NUMBERS
GOV. LOT-NO. & ACREAGE
INDIAN ALLOTMENT NUMBERS
BENCH MARK (ELEV.)
RANGER STATIONS
RIVERS AND SLOUGHS
STREAMS
INTERMITTENT STREAM
ADJOINING PAGE NUMBERS

ATLAS OF KITTITAS COUNTY, WASH.

KROLL MAP COMPANY
MEHLHORN BLDG., SEATTLE

T. 16 N., R. 18 E.

SCALE 2 INCHES = 1 MILE
COPYRIGHT 1932, K. M. CO., INC.

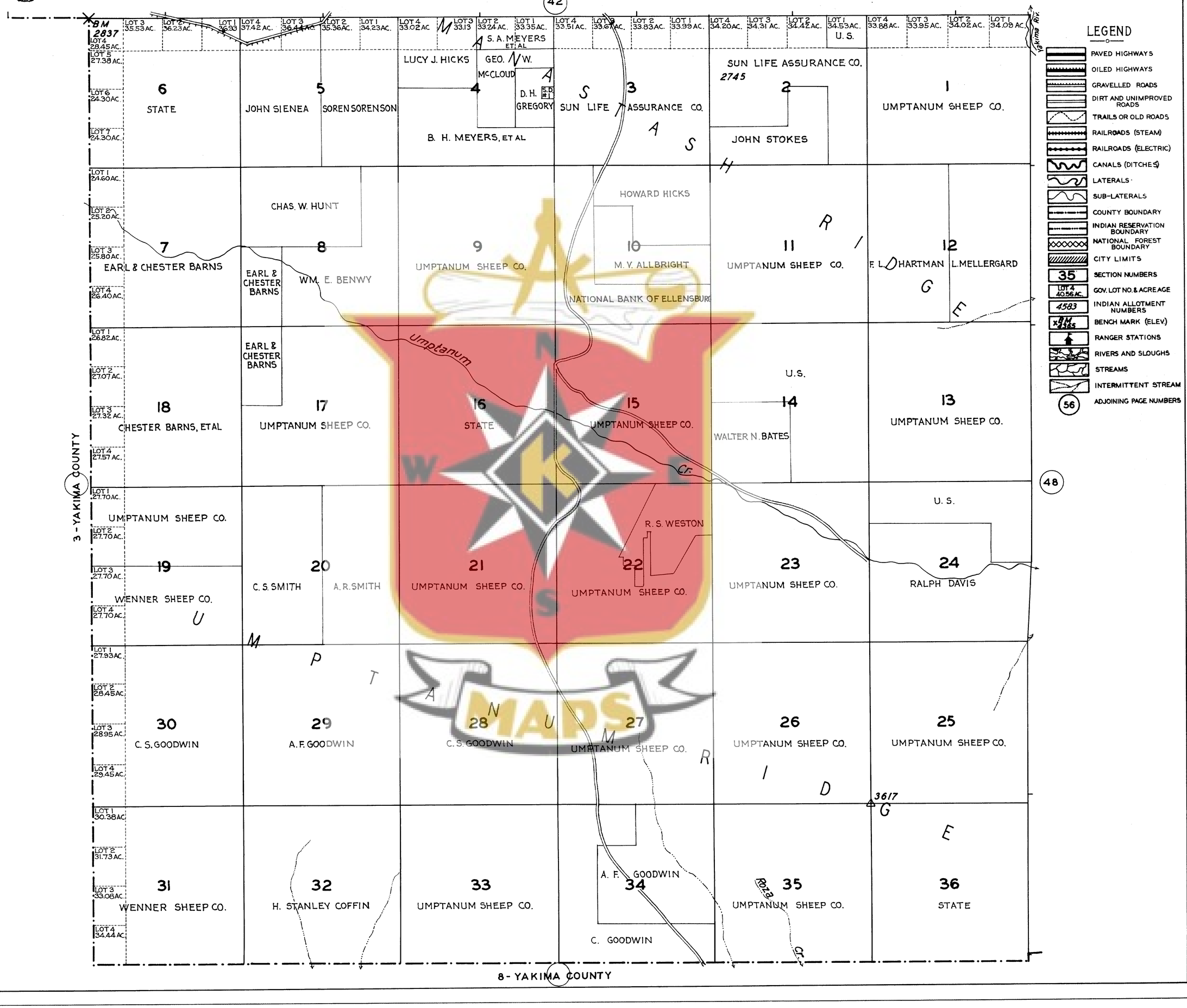

KROLL MAP COMPANY
MEHLHORN BLDG., SEATTLE

ATLAS OF KITTITAS COUNTY, WASH.

T. 17 N., R. 18 E.

SCALE 2 INCHES = 1 MILE
COPYRIGHT 1932, K. M. CO., INC.

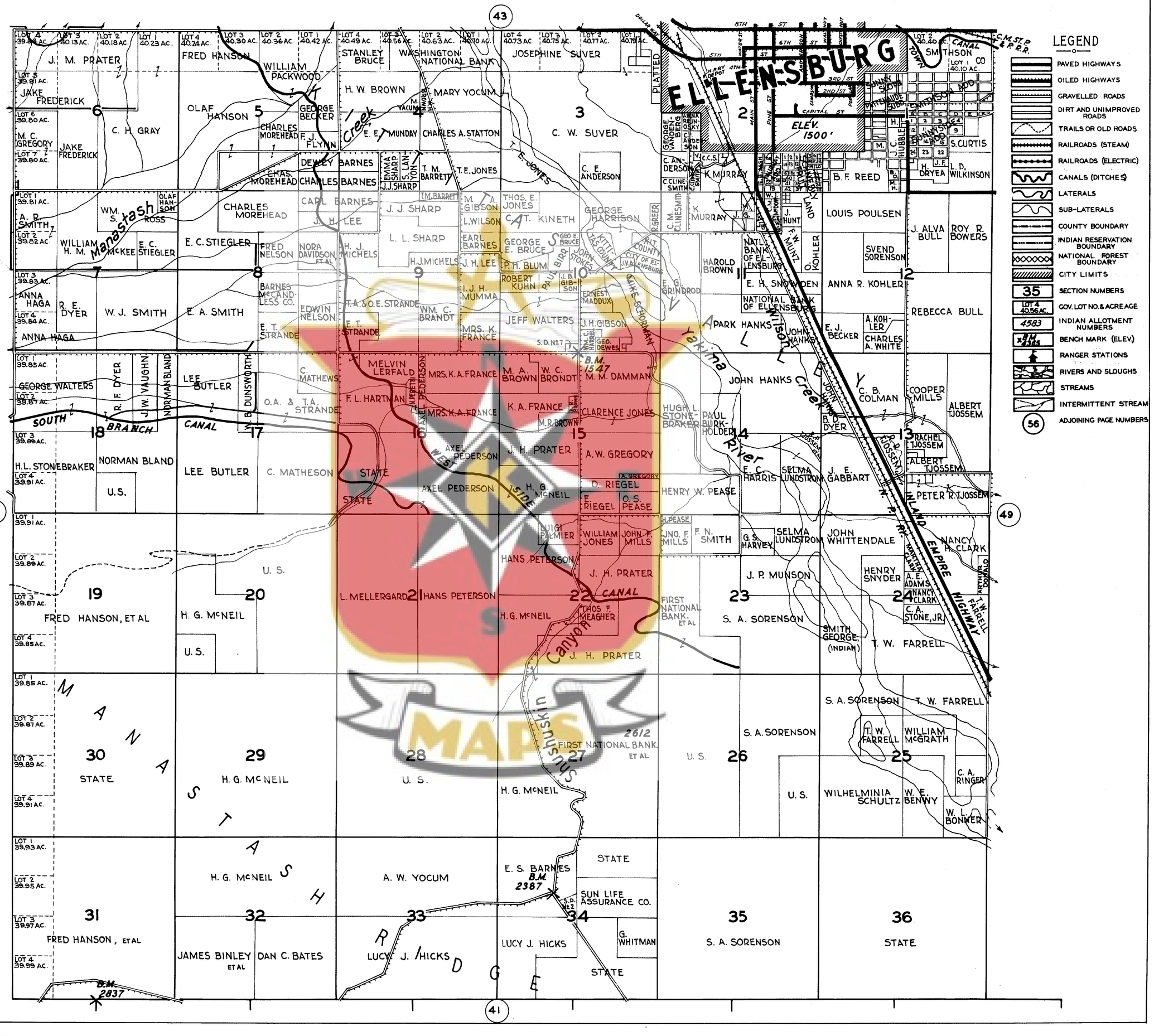

KROLL MAP COMPANY
MEHLHORN BLDG., SEATTLE

ATLAS OF KITTITAS COUNTY, WASH.

T. 18 N., R. 18 E.

SCALE 2 INCHES = 1 MILE
COPYRIGHT 1932, K. M. CO., INC.

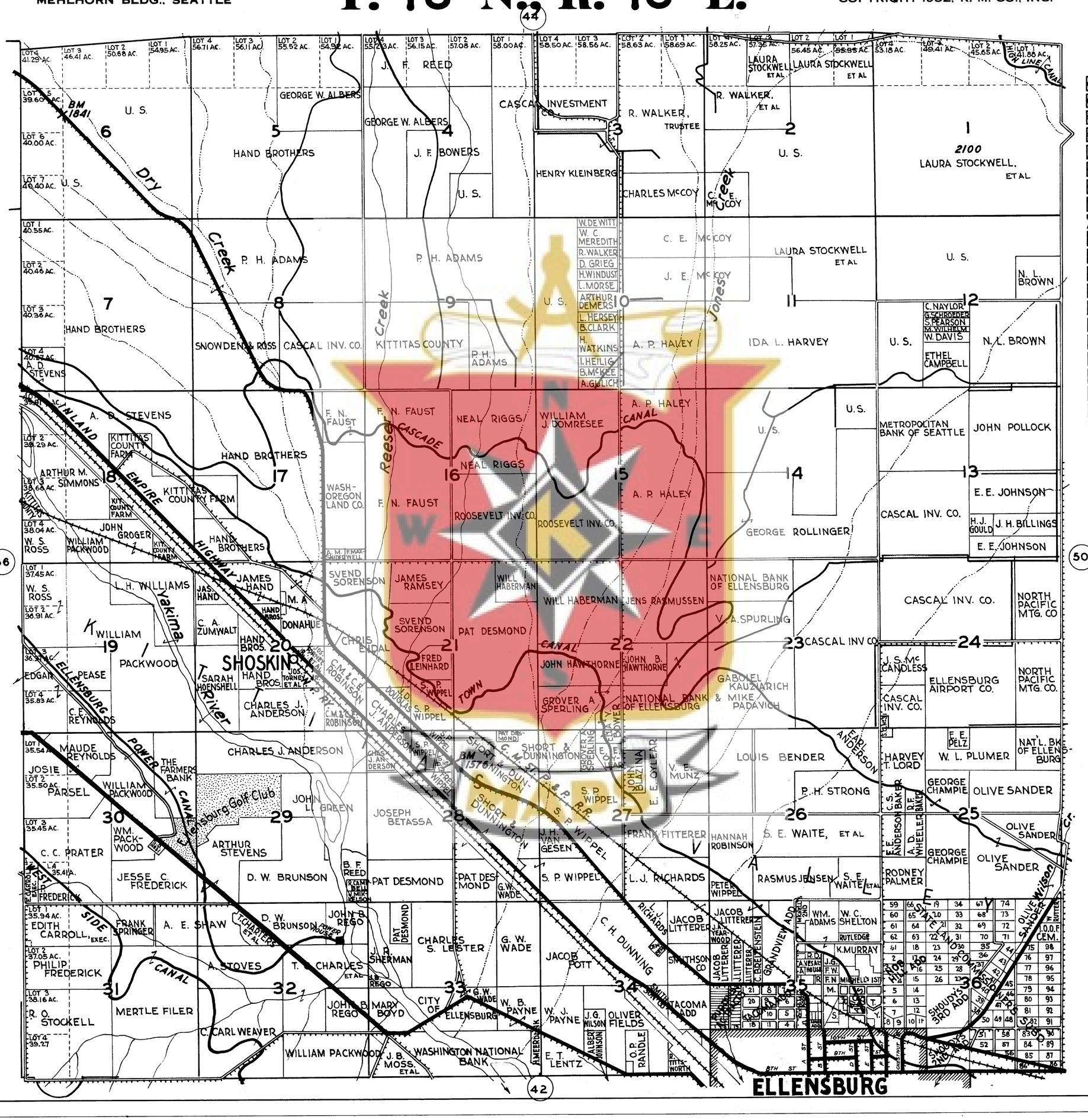

LEGEND

- PAVED HIGHWAYS
- OILED HIGHWAYS
- GRAVELLED ROADS
- DIRT AND UNIMPROVED ROADS
- TRAILS OR OLD ROADS
- RAILROADS (STEAM)
- RAILROADS (ELECTRIC)
- CANALS (DITCHES)
- LATERALS
- SUB-LATERALS
- COUNTY BOUNDARY
- INDIAN RESERVATION BOUNDARY
- NATIONAL FOREST BOUNDARY
- CITY LIMITS
- 35 — SECTION NUMBERS
- LOT 4 40.56 AC. — GOV. LOT NO. & ACREAGE
- 4583 — INDIAN ALLOTMENT NUMBERS
- BM 4565 — BENCH MARK (ELEV.)
- RANGER STATIONS
- RIVERS AND SLOUGHS
- STREAMS
- INTERMITTENT STREAM
- 56 — ADJOINING PAGE NUMBERS

KROLL MAP COMPANY
MEHLHORN BLDG., SEATTLE

ATLAS OF KITTITAS COUNTY, WASH.

T. 19 N., R. 18 E.

SCALE 2 INCHES = 1 MILE
COPYRIGHT 1932, K. M. CO., INC.

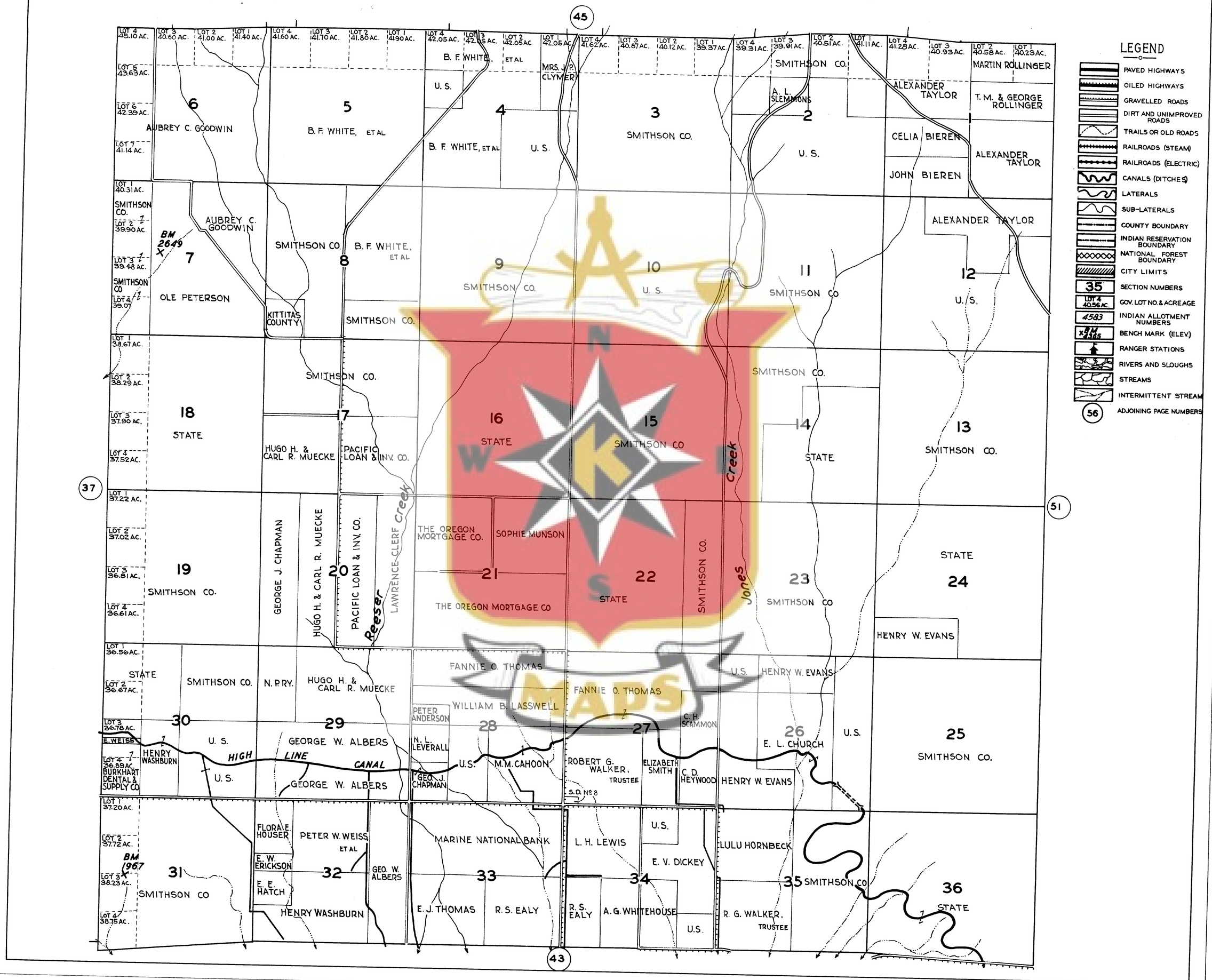

LEGEND

- PAVED HIGHWAYS
- OILED HIGHWAYS
- GRAVELLED ROADS
- DIRT AND UNIMPROVED ROADS
- TRAILS OR OLD ROADS
- RAILROADS (STEAM)
- RAILROADS (ELECTRIC)
- CANALS (DITCHES)
- LATERALS
- SUB-LATERALS
- COUNTY BOUNDARY
- INDIAN RESERVATION BOUNDARY
- NATIONAL FOREST BOUNDARY
- CITY LIMITS
- 35 SECTION NUMBERS
- LOT 4 40.56 AC. GOV. LOT NO. & ACREAGE
- 4583 INDIAN ALLOTMENT NUMBERS
- BM 4365 BENCH MARK (ELEV.)
- RANGER STATIONS
- RIVERS AND SLOUGHS
- STREAMS
- INTERMITTENT STREAM
- 56 ADJOINING PAGE NUMBERS

KROLL MAP COMPANY
MEHLHORN BLDG., SEATTLE

ATLAS OF KITTITAS COUNTY, WASH.

T. 20 N., R. 18 E.

SCALE 2 INCHES = 1 MILE
COPYRIGHT 1932, K. M. CO., INC.

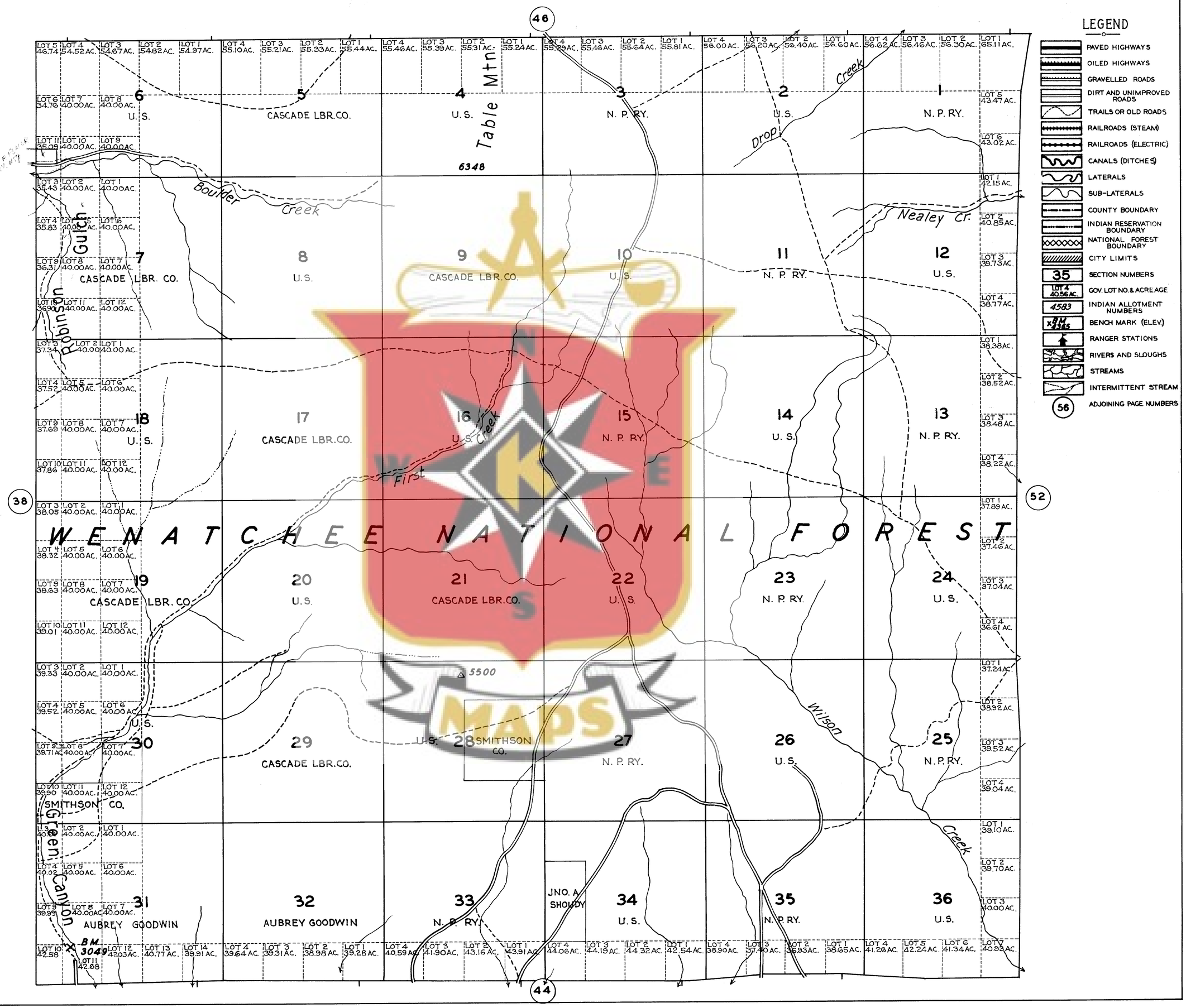

KROLL MAP COMPANY
MEHLHORN BLDG., SEATTLE

ATLAS OF KITTITAS COUNTY, WASH.

T. 21 N., R. 18 E.

SCALE 2 INCHES = 1 MILE
COPYRIGHT 1932, K. M. CO., INC.



LEGEND

- PAVED HIGHWAYS
- OILED HIGHWAYS
- GRAVELLED ROADS
- DIRT AND UNIMPROVED ROADS
- TRAILS OR OLD ROADS
- RAILROADS (STEAM)
- RAILROADS (ELECTRIC)
- CANALS (DITCHES)
- LATERALS
- SUB-LATERALS
- COUNTY BOUNDARY
- INDIAN RESERVATION BOUNDARY
- NATIONAL FOREST BOUNDARY
- CITY LIMITS
- 35 SECTION NUMBERS
- LOT 4 40.56 AC. GOV. LOT NO. & ACREAGE
- 4583 INDIAN ALLOTMENT NUMBERS
- BM 4365 BENCH MARK (ELEV)
- RANGER STATIONS
- RIVERS AND SLOUGHS
- STREAMS
- INTERMITTENT STREAM
- 56 ADJOINING PAGE NUMBERS

KROLL MAP COMPANY
MEHLHORN BLDG., SEATTLE

ATLAS OF KITTITAS COUNTY, WASH.

T. 15 N., R. 19 E.

SCALE 2 INCHES = 1 MILE
COPYRIGHT 1932, K. M. CO., INC.



KROLL MAP COMPANY
MEHLHORN BLDG., SEATTLE

ATLAS OF KITTITAS COUNTY, WASH.

T. 16 N., R. 19 E.

SCALE 2 INCHES = 1 MILE
COPYRIGHT 1932, K. M. CO., INC.

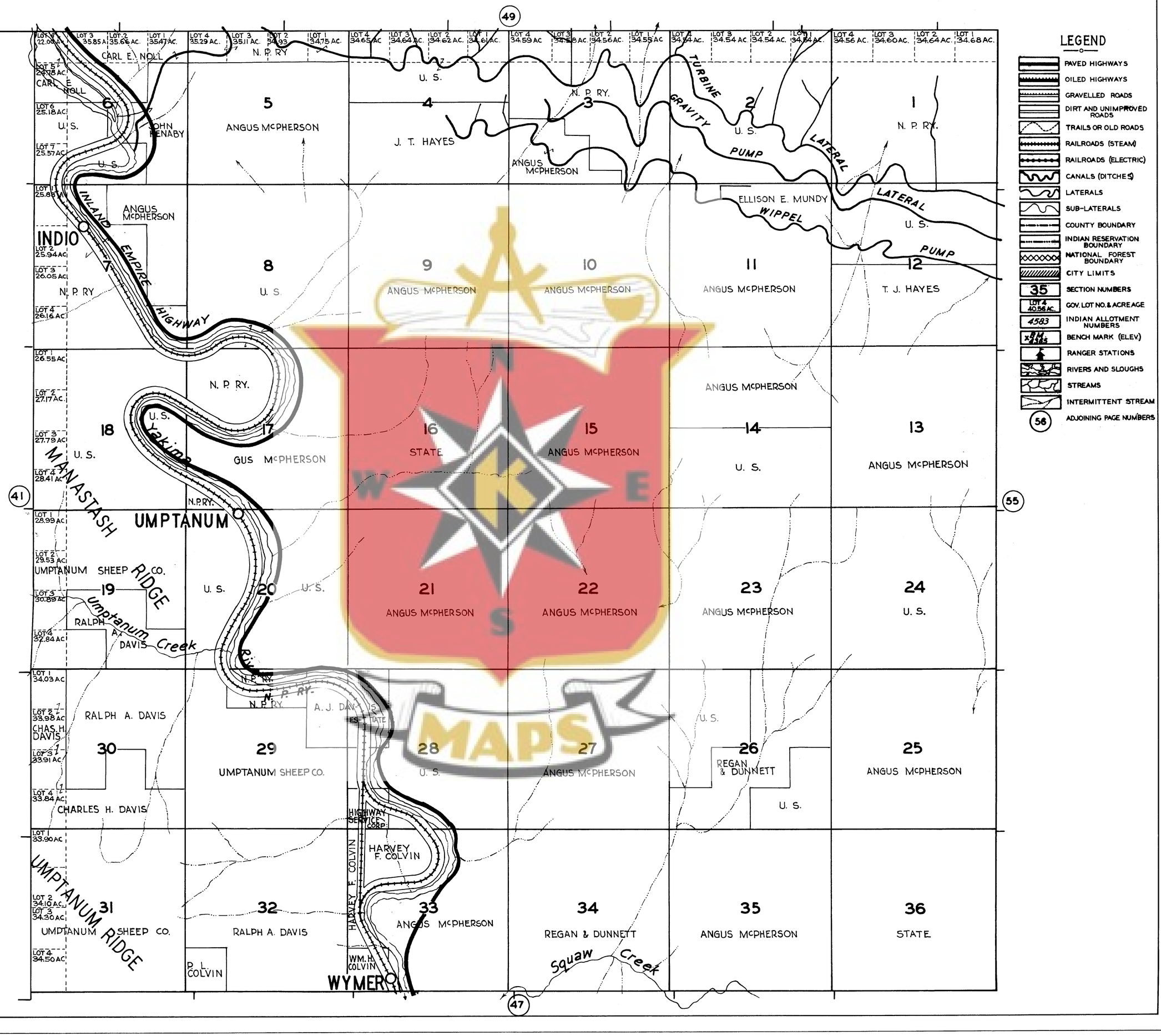

KROLL MAP COMPANY
MEHLHORN BLDG., SEATTLE

ATLAS OF KITTITAS COUNTY, WASH.

T. 17 N., R. 19 E.

SCALE 2 INCHES = 1 MILE
COPYRIGHT 1932, K. M. CO., INC.

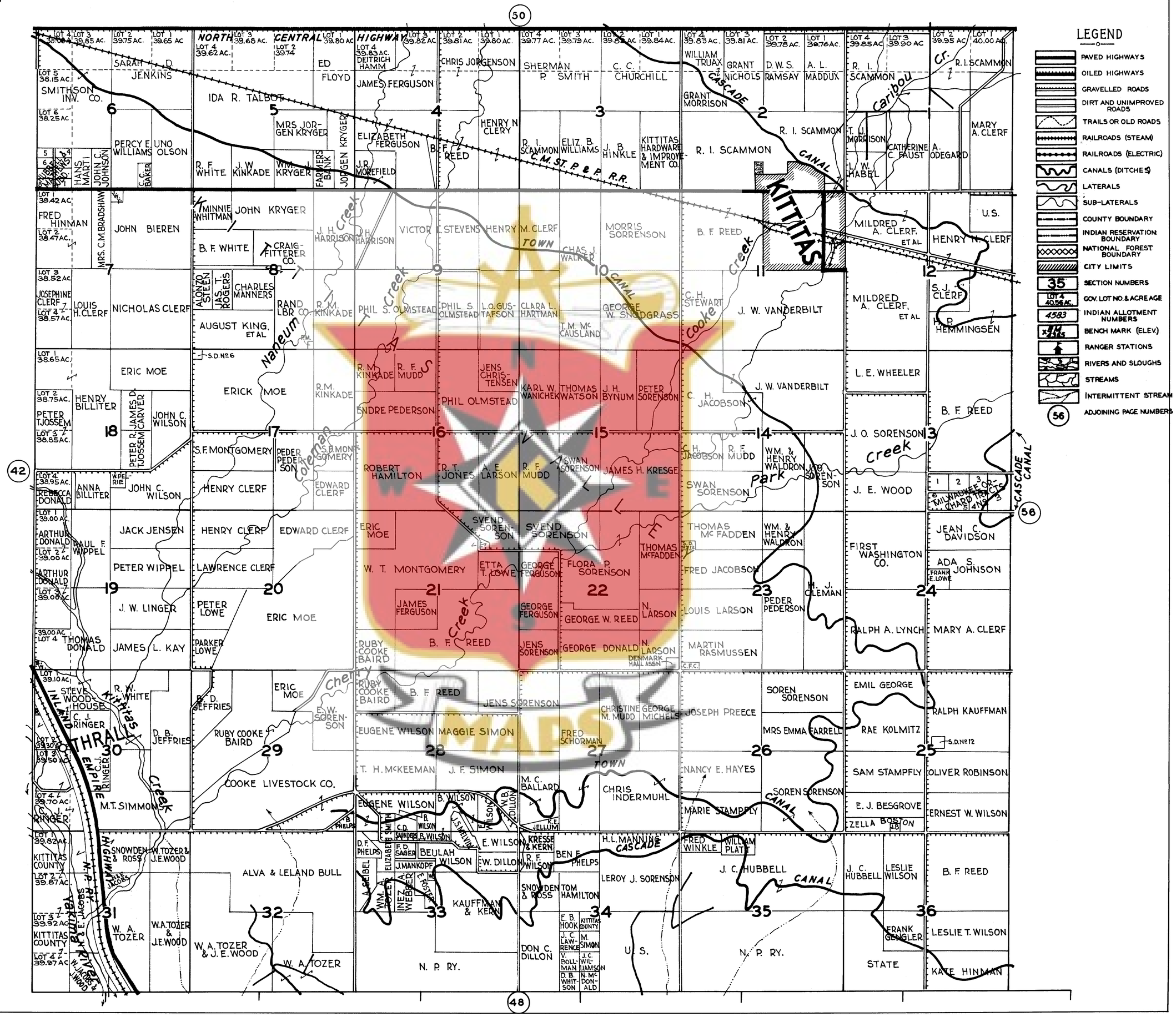

ATLAS OF KITTITAS COUNTY, WASH.

T. 18 N., R. 19 E.

KROLL MAP COMPANY
MEHLHORN BLDG., SEATTLE

SCALE 2 INCHES = 1 MILE
COPYRIGHT 1932, K. M. CO., INC.

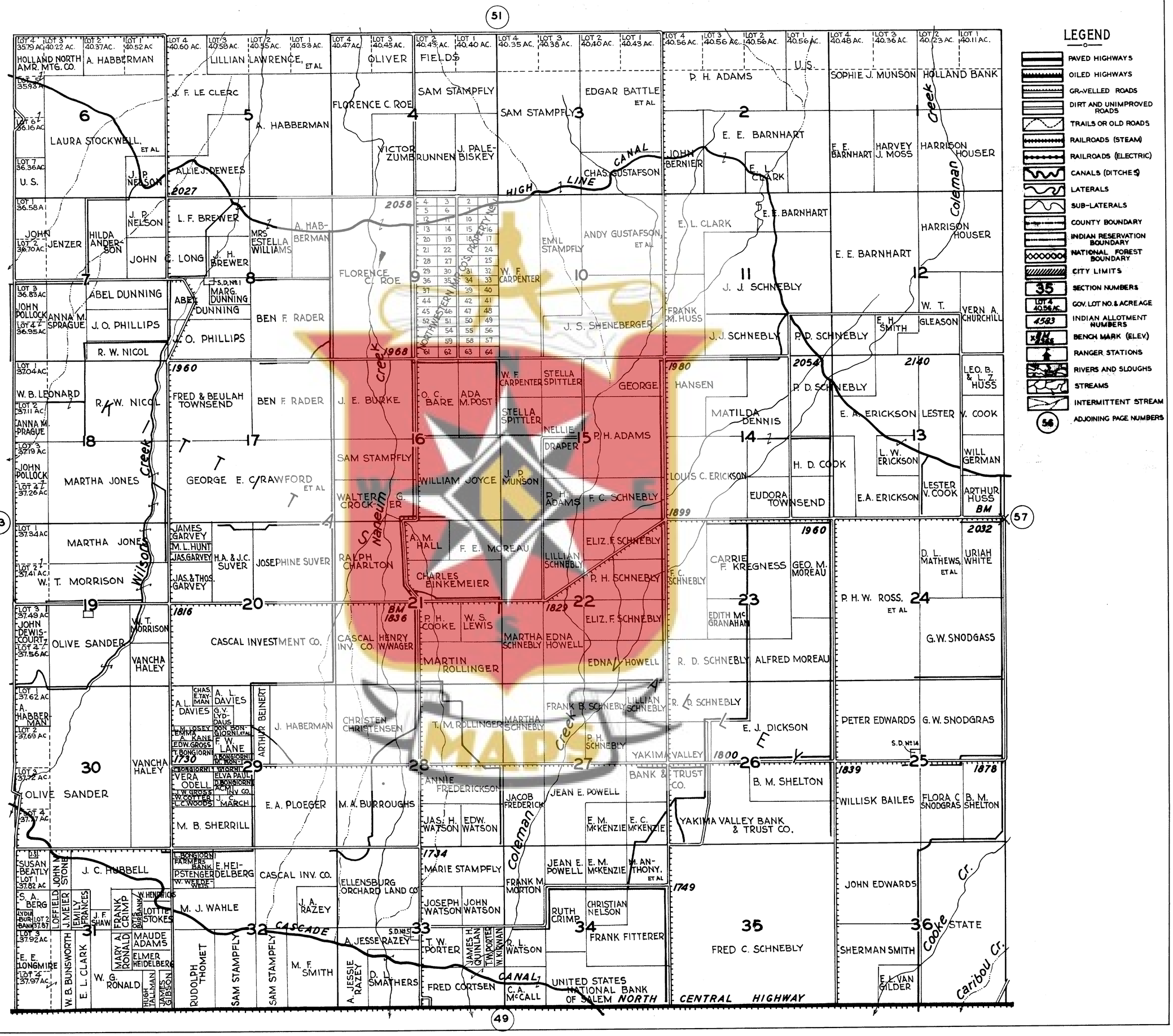

KROLL MAP COMPANY
MEHLHORN BLDG., SEATTLE

ATLAS OF KITTITAS COUNTY, WASH.

T. 19 N., R. 19 E.

SCALE 2 INCHES = 1 MILE
COPYRIGHT 1932, K. M. CO., INC.

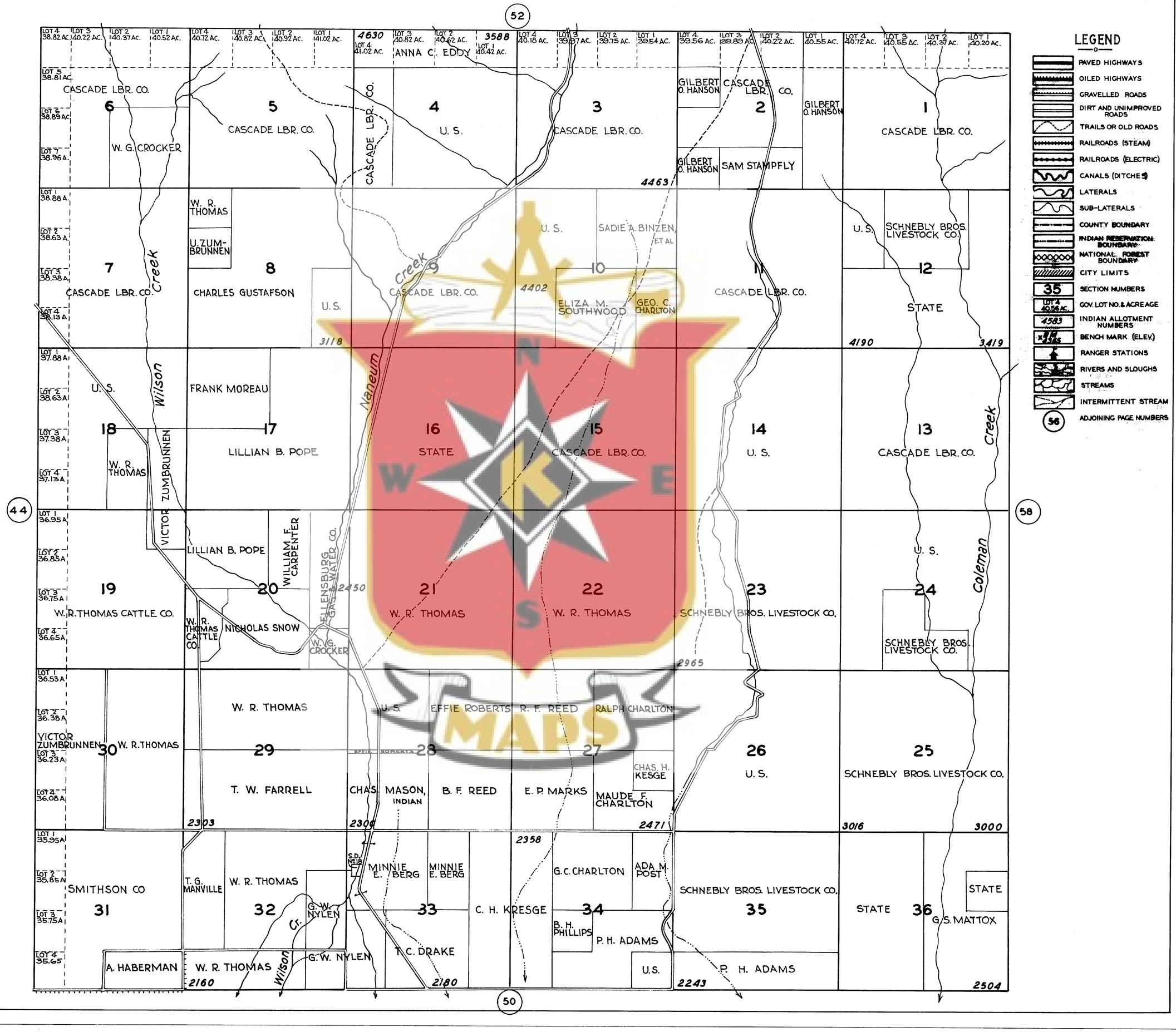

LEGEND

- PAVED HIGHWAYS
- OILED HIGHWAYS
- GRAVELLED ROADS
- DIRT AND UNIMPROVED ROADS
- TRAILS OR OLD ROADS
- RAILROADS (STEAM)
- RAILROADS (ELECTRIC)
- CANALS (DITCHES)
- LATERALS
- SUB-LATERALS
- COUNTY BOUNDARY
- INDIAN RESERVATION BOUNDARY
- NATIONAL FOREST BOUNDARY
- CITY LIMITS
- 35 — SECTION NUMBERS
- LOT 4 40.56 AC. — GOV. LOT NO. & ACREAGE
- 4583 — INDIAN ALLOTMENT NUMBERS
- BENCH MARK (ELEV.)
- RANGER STATIONS
- RIVERS AND SLOUGHS
- STREAMS
- INTERMITTENT STREAM
- 56 — ADJOINING PAGE NUMBERS

KROLL MAP COMPANY
MEHLHORN BLDG., SEATTLE

ATLAS OF KITTITAS COUNTY, WASH.

T. 20 N., R. 19 E.

SCALE 2 INCHES = 1 MILE
COPYRIGHT 1932, K. M. CO., INC.

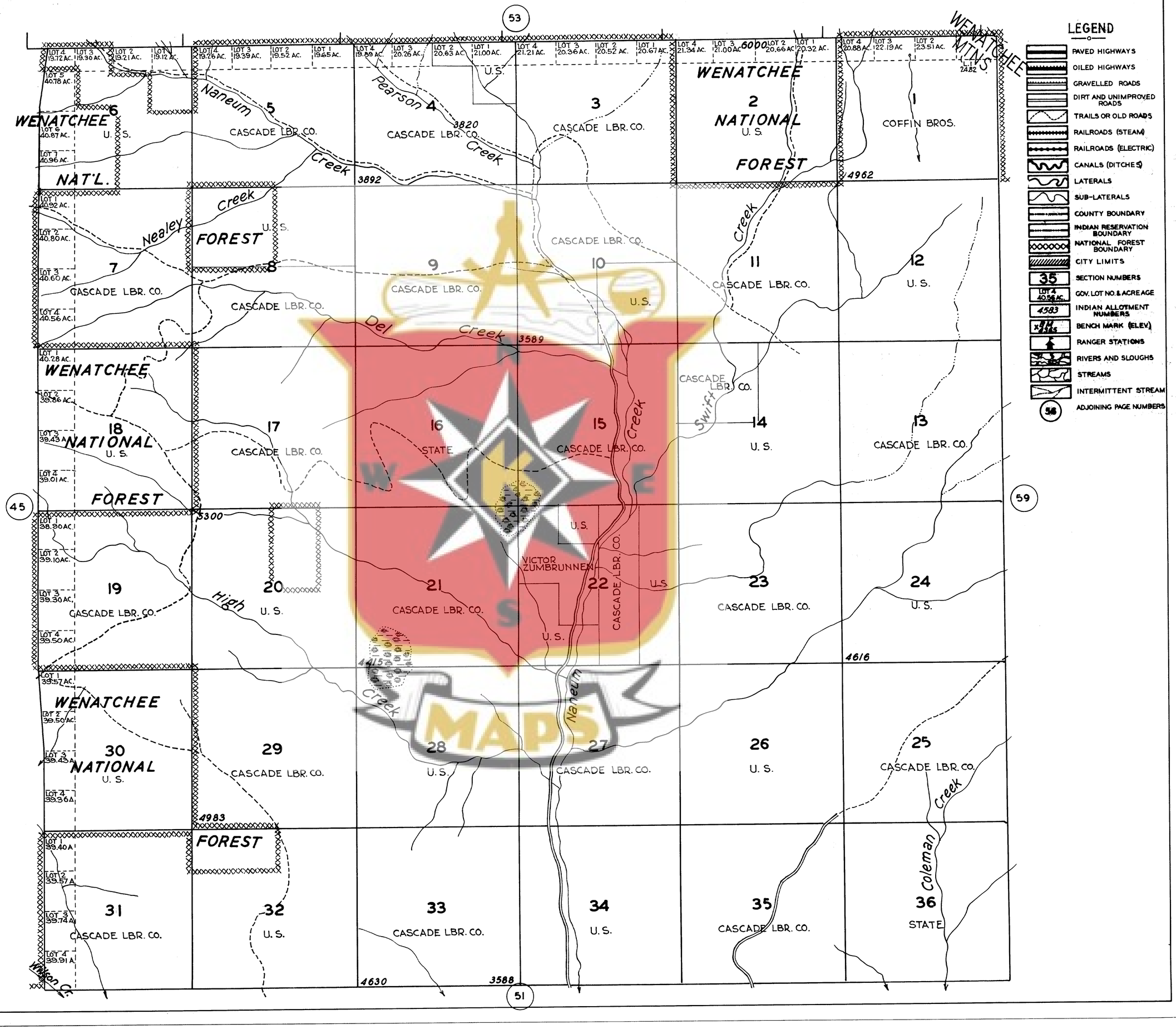

KROLL MAP COMPANY
MEHLHORN BLDG., SEATTLE

ATLAS OF KITTITAS COUNTY, WASH.

T. 21 N., R. 19 E.

SCALE 2 INCHES = 1 MILE
COPYRIGHT 1932, K. M. CO., INC.



KROLL MAP COMPANY
MEHLHORN BLDG., SEATTLE

ATLAS OF KITTITAS COUNTY, WASH.

T. 15 N., R. 20 E.

SCALE 2 INCHES = 1 MILE
COPYRIGHT 1932, K. M. CO., INC.

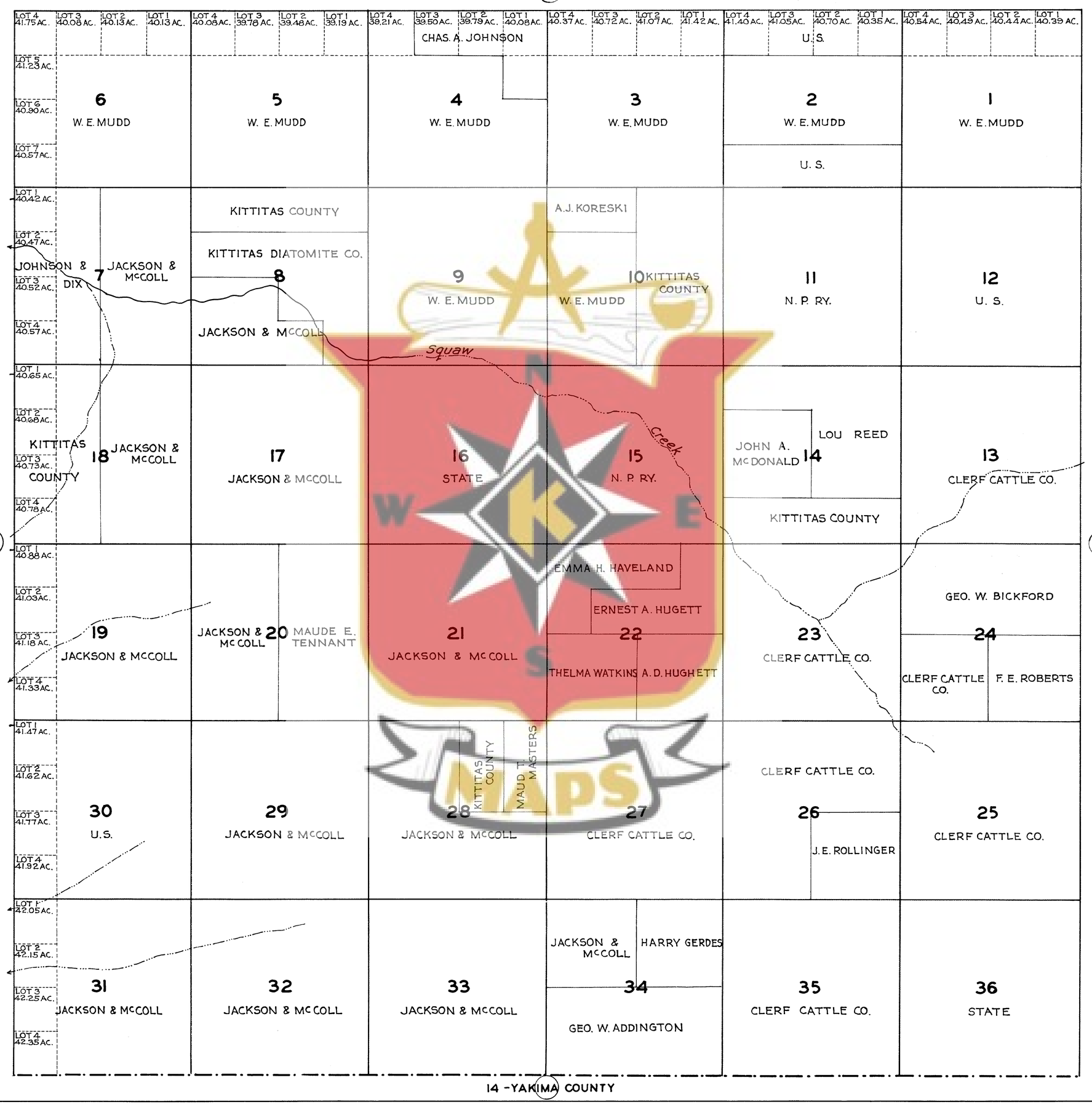

LEGEND

- PAVED HIGHWAYS
- OILED HIGHWAYS
- GRAVELLED ROADS
- DIRT AND UNIMPROVED ROADS
- TRAILS OR OLD ROADS
- RAILROADS (STEAM)
- RAILROADS (ELECTRIC)
- CANALS (DITCHES)
- LATERALS
- SUB-LATERALS
- COUNTY BOUNDARY
- INDIAN RESERVATION BOUNDARY
- NATIONAL FOREST BOUNDARY
- CITY LIMITS
- 35 SECTION NUMBERS
- LOT 4 40.56 AC. GOV. LOT NO. & ACREAGE
- 4583 INDIAN ALLOTMENT NUMBERS
- x BM 2543 BENCH MARK (ELEV.)
- RANGER STATIONS
- RIVERS AND SLOUGHS
- STREAMS
- INTERMITTENT STREAM
- 56 ADJOINING PAGE NUMBERS

KROLL MAP COMPANY
MEHLHORN BLDG., SEATTLE

ATLAS OF KITTITAS COUNTY, WASH.

T. 16 N., R. 20 E.

SCALE 2 INCHES = 1 MILE
COPYRIGHT 1932, K. M. CO., INC.

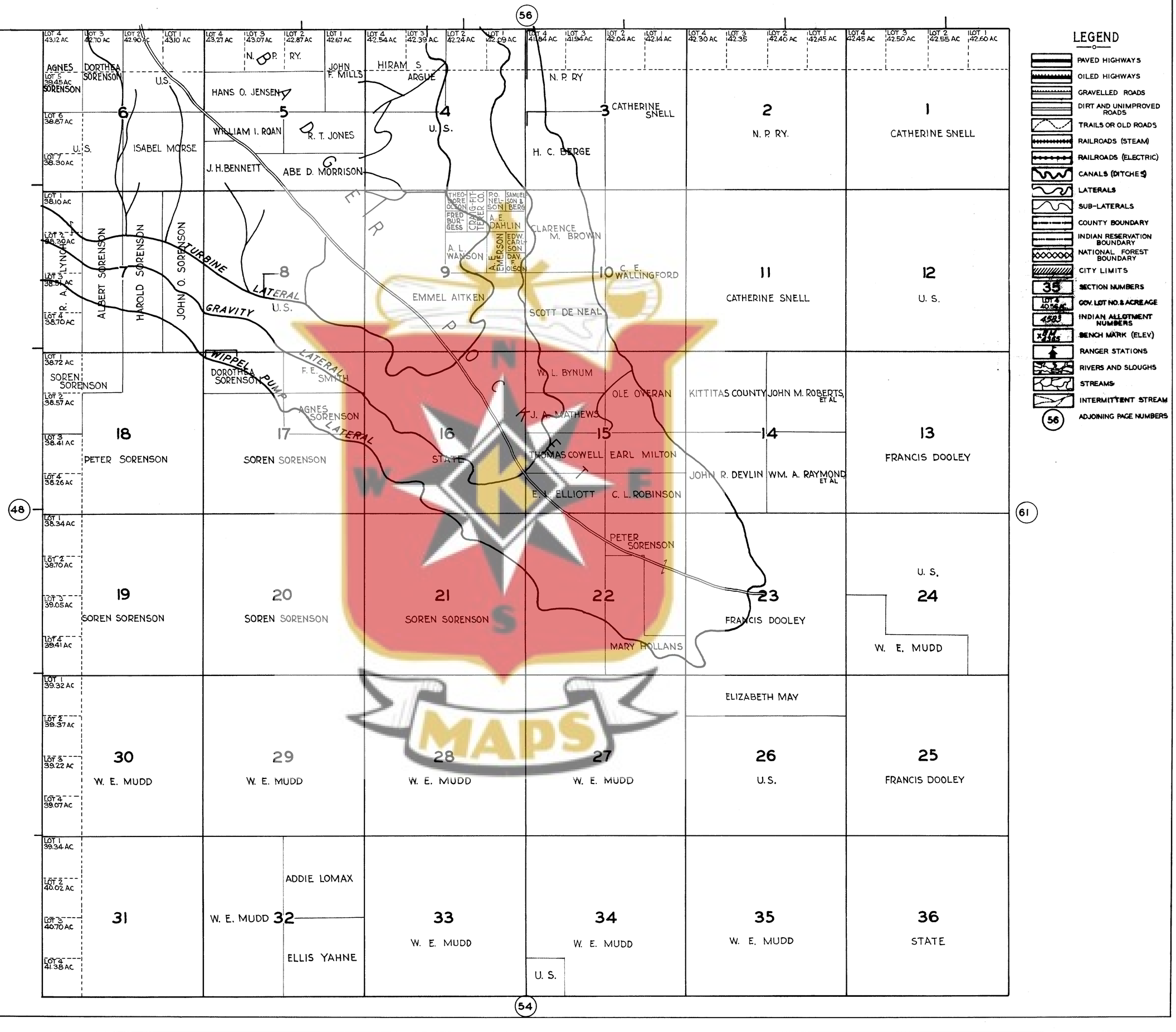

KROLL MAP COMPANY
MEHLHORN BLDG., SEATTLE

ATLAS OF KITTITAS COUNTY, WASH.

T. 17 N., R. 20 E.

SCALE 2 INCHES = 1 MILE
COPYRIGHT 1932, K. M. CO., INC.

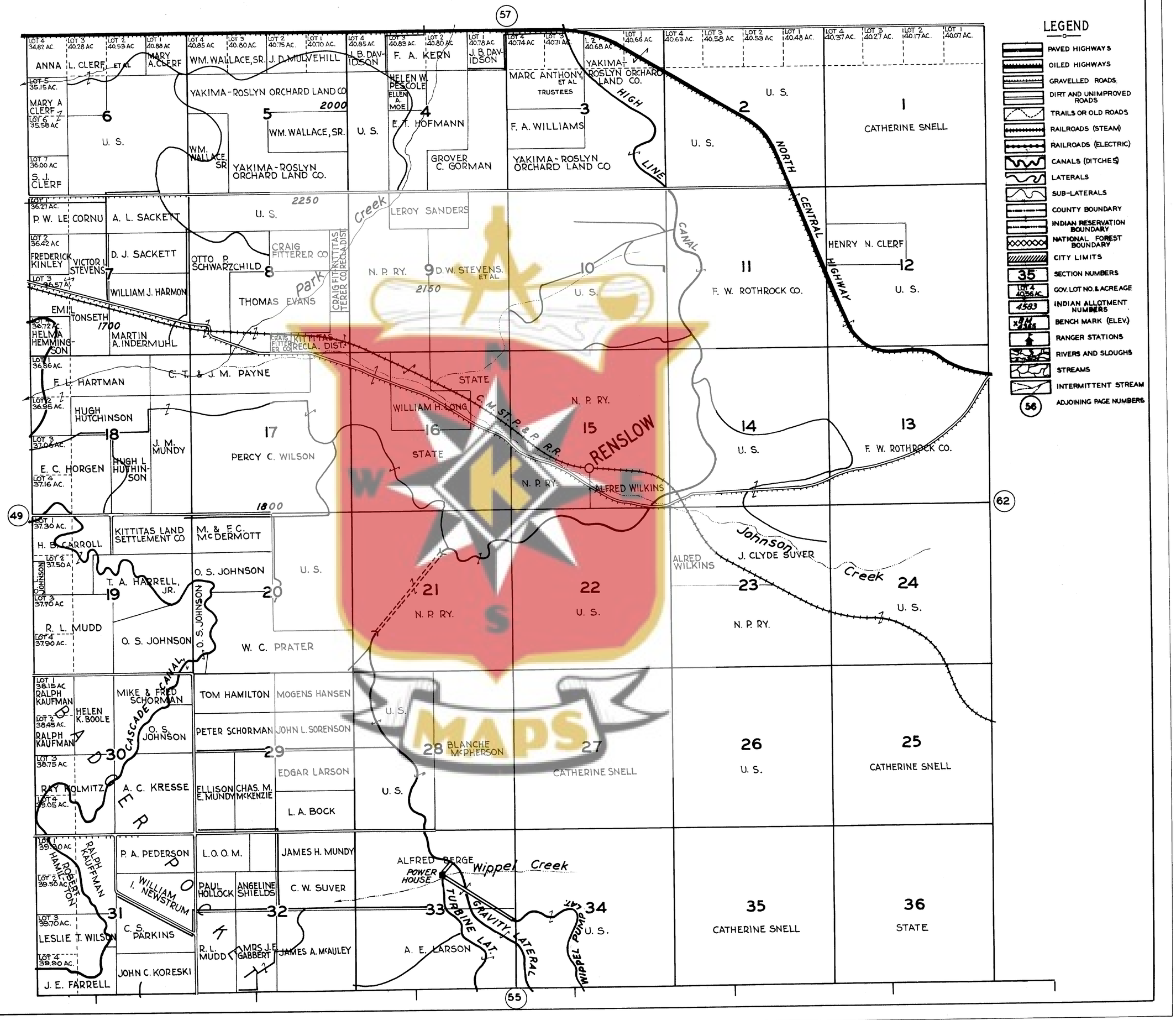

KROLL MAP COMPANY
MEHLHORN BLDG., SEATTLE

ATLAS OF KITTITAS COUNTY, WASH.

T. 18 N., R. 20 E.

SCALE 2 INCHES = 1 MILE
COPYRIGHT 1932, K. M. CO., INC.

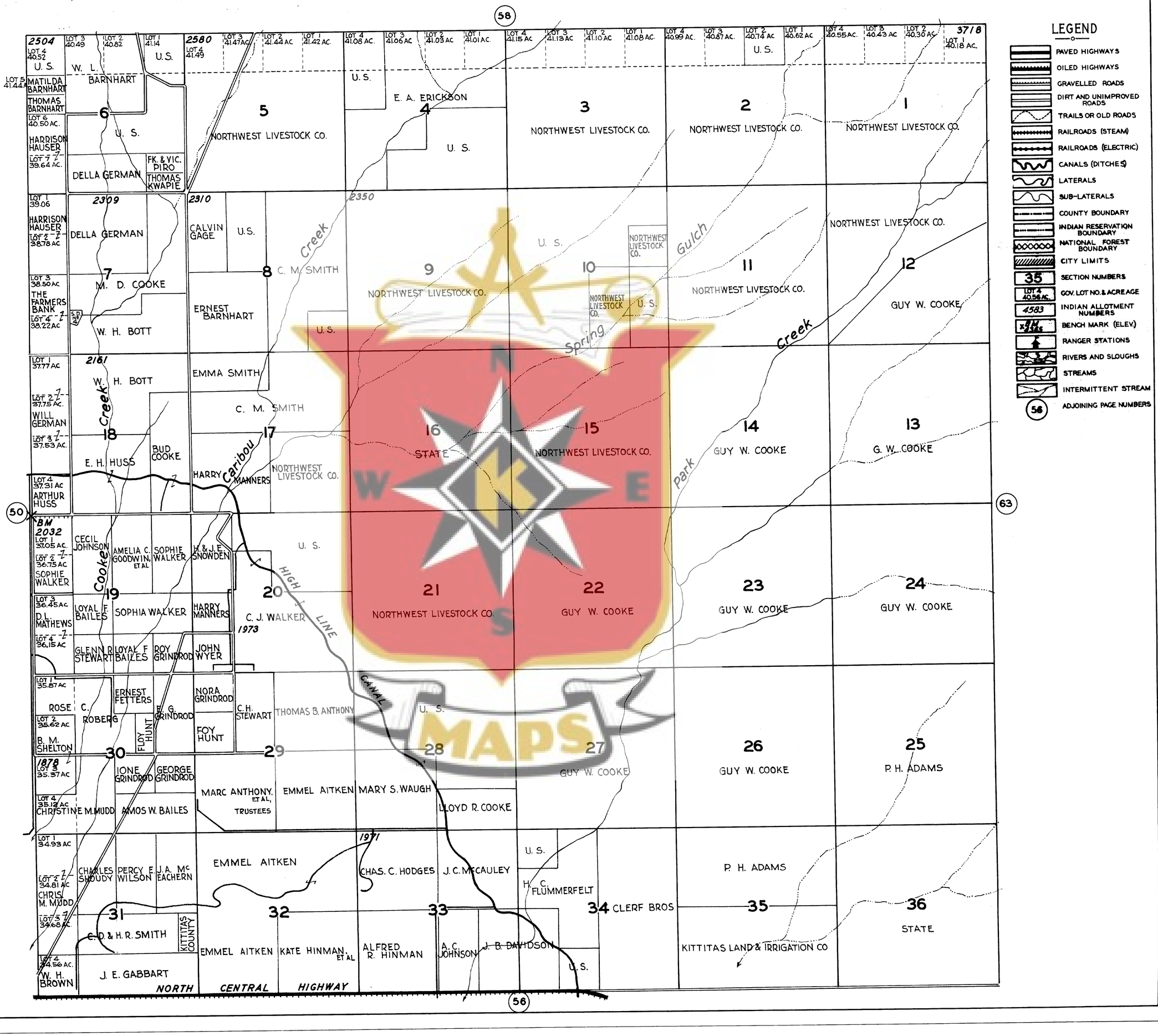

KROLL MAP COMPANY
MEHLHORN BLDG., SEATTLE

ATLAS OF KITTITAS COUNTY, WASH.

T. 19 N., R. 20 E.

SCALE 2 INCHES = 1 MILE
COPYRIGHT 1932, K. M. CO., INC.

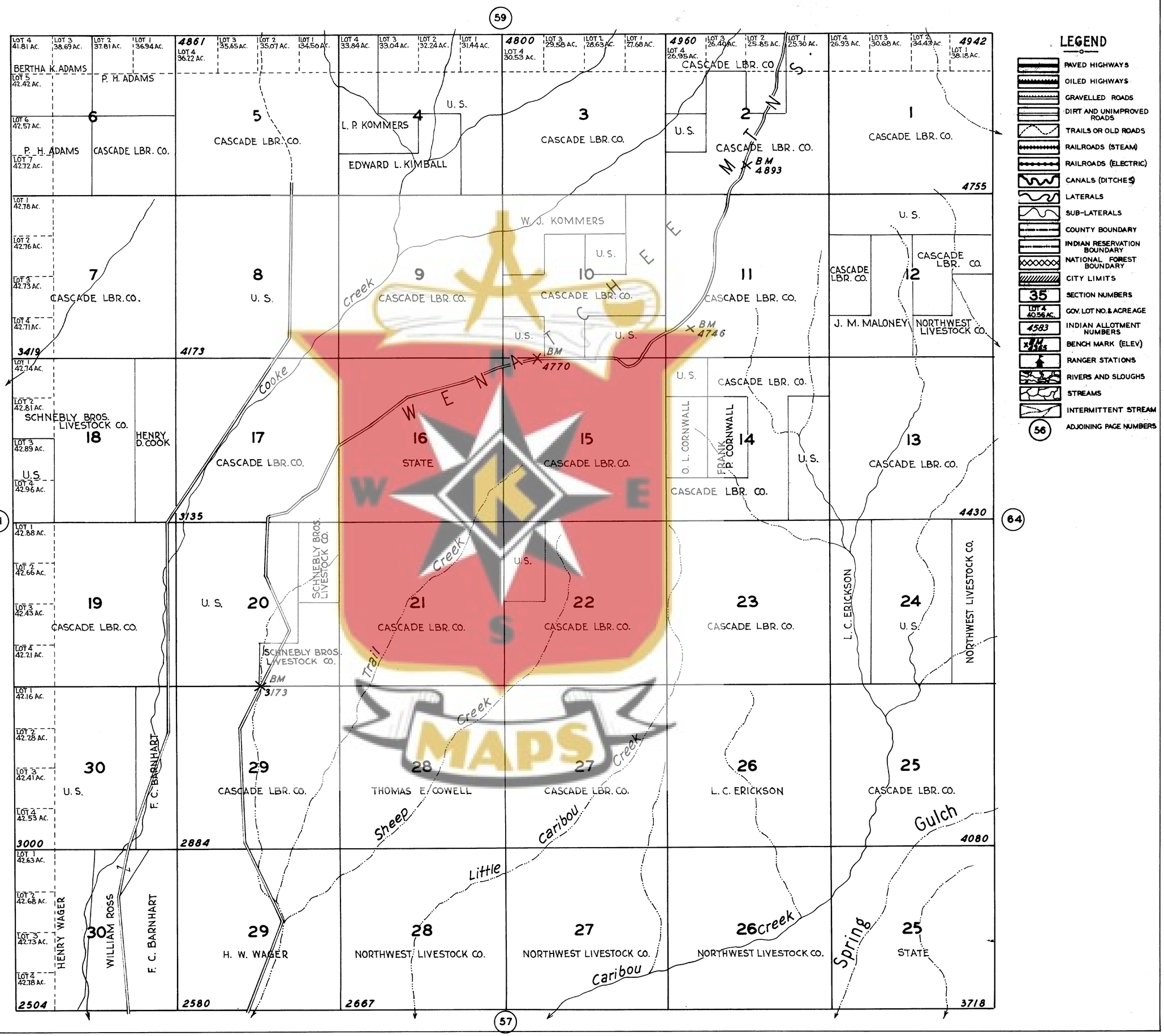

KROLL MAP COMPANY
MEHLHORN BLDG., SEATTLE

ATLAS OF KITTITAS COUNTY, WASH.

T. 20 N., R. 20 E.

SCALE 2 INCHES = 1 MILE
COPYRIGHT 1932, K. M. CO., INC.

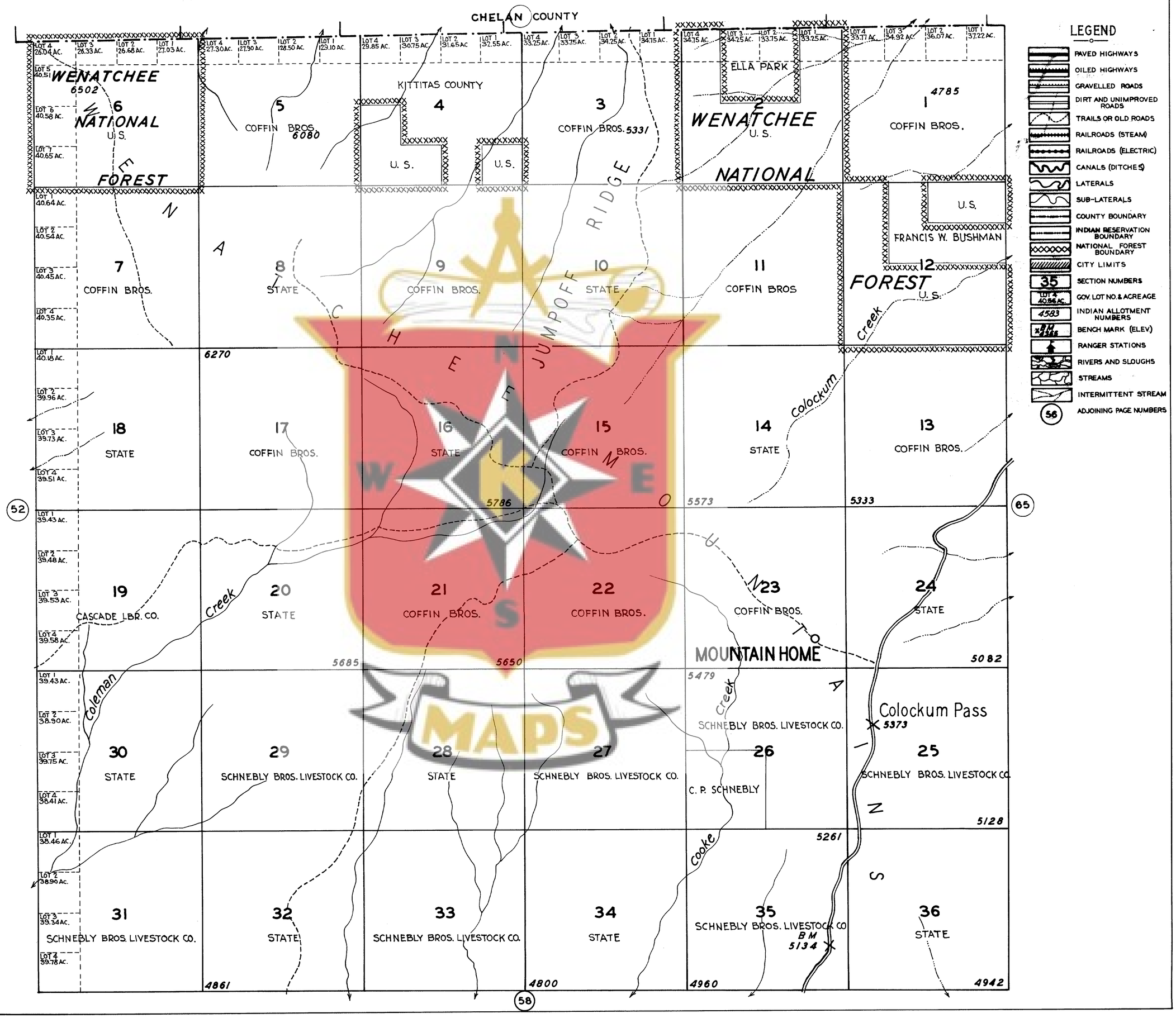

KROLL MAP COMPANY
MEHLHORN BLDG., SEATTLE

ATLAS OF KITTITAS COUNTY, WASH.

T. 15 N., R. 21 E.

SCALE 2 INCHES = 1 MILE
COPYRIGHT 1932, K. M. CO., INC.



LEGEND

- PAVED HIGHWAYS
- OILED HIGHWAYS
- GRAVELLED ROADS
- DIRT AND UNIMPROVED ROADS
- TRAILS OR OLD ROADS
- RAILROADS (STEAM)
- RAILROADS (ELECTRIC)
- CANALS (DITCHES)
- LATERALS
- SUB-LATERALS
- COUNTY BOUNDARY
- INDIAN RESERVATION BOUNDARY
- NATIONAL FOREST BOUNDARY
- CITY LIMITS
- 35 SECTION NUMBERS
- LOT 4 40.56 AC. GOV. LOT NO. & ACREAGE
- 4583 INDIAN ALLOTMENT NUMBERS
- BM 4365 BENCH MARK (ELEV.)
- RANGER STATIONS
- RIVERS AND SLOUGHS
- STREAMS
- INTERMITTENT STREAM
- 56 ADJOINING PAGE NUMBERS

KROLL MAP COMPANY
MEHLHORN BLDG., SEATTLE

ATLAS OF KITTITAS COUNTY, WASH.

T. 16 N., R. 21 E.

SCALE 2 INCHES = 1 MILE
COPYRIGHT 1932, K. M. CO., INC.

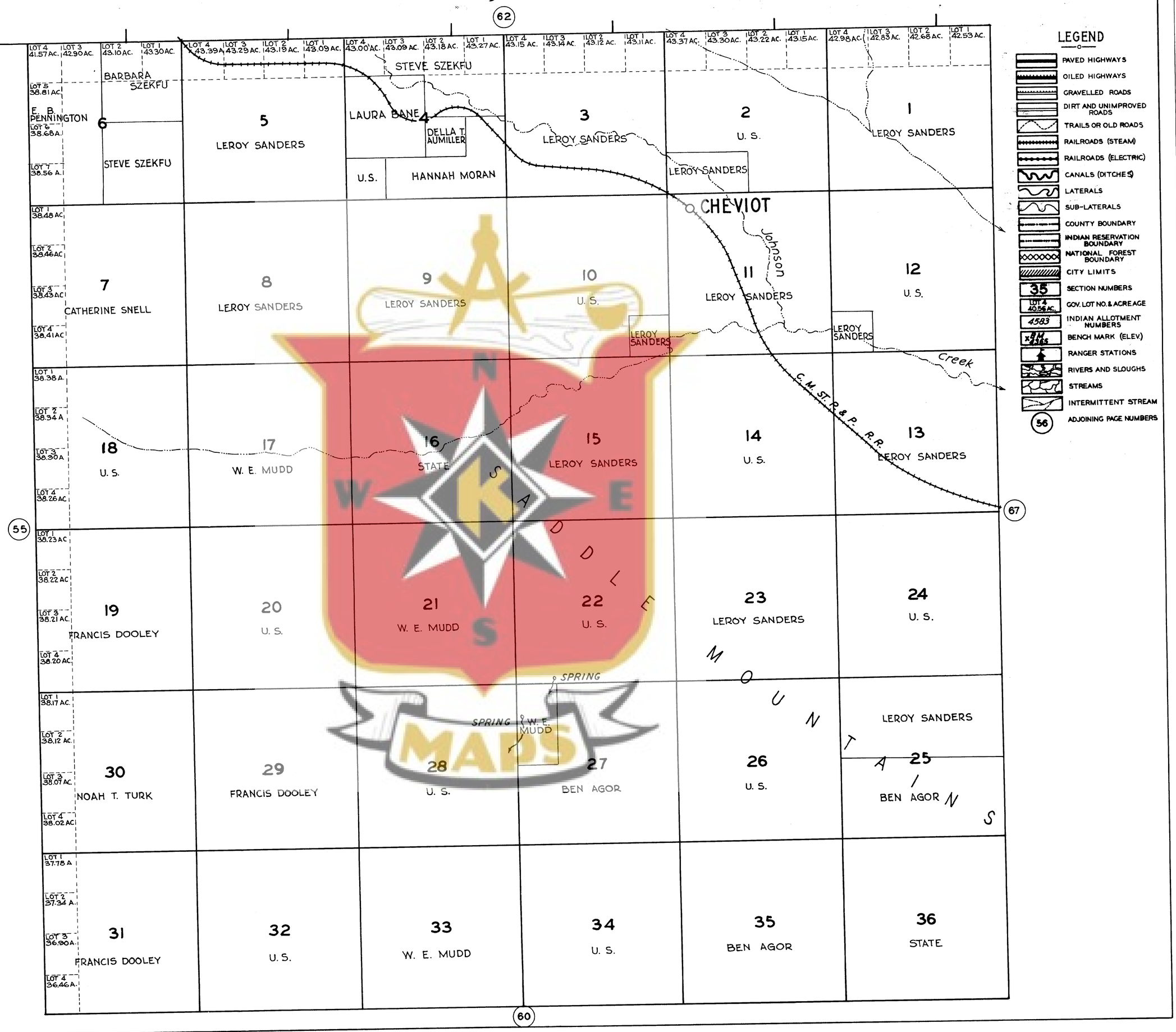

KROLL MAP COMPANY
MEHLHORN BLDG., SEATTLE

ATLAS OF KITTITAS COUNTY, WASH.

T. 17 N., R. 21 E.

SCALE 2 INCHES = 1 MILE
COPYRIGHT 1932, K. M. CO., INC.

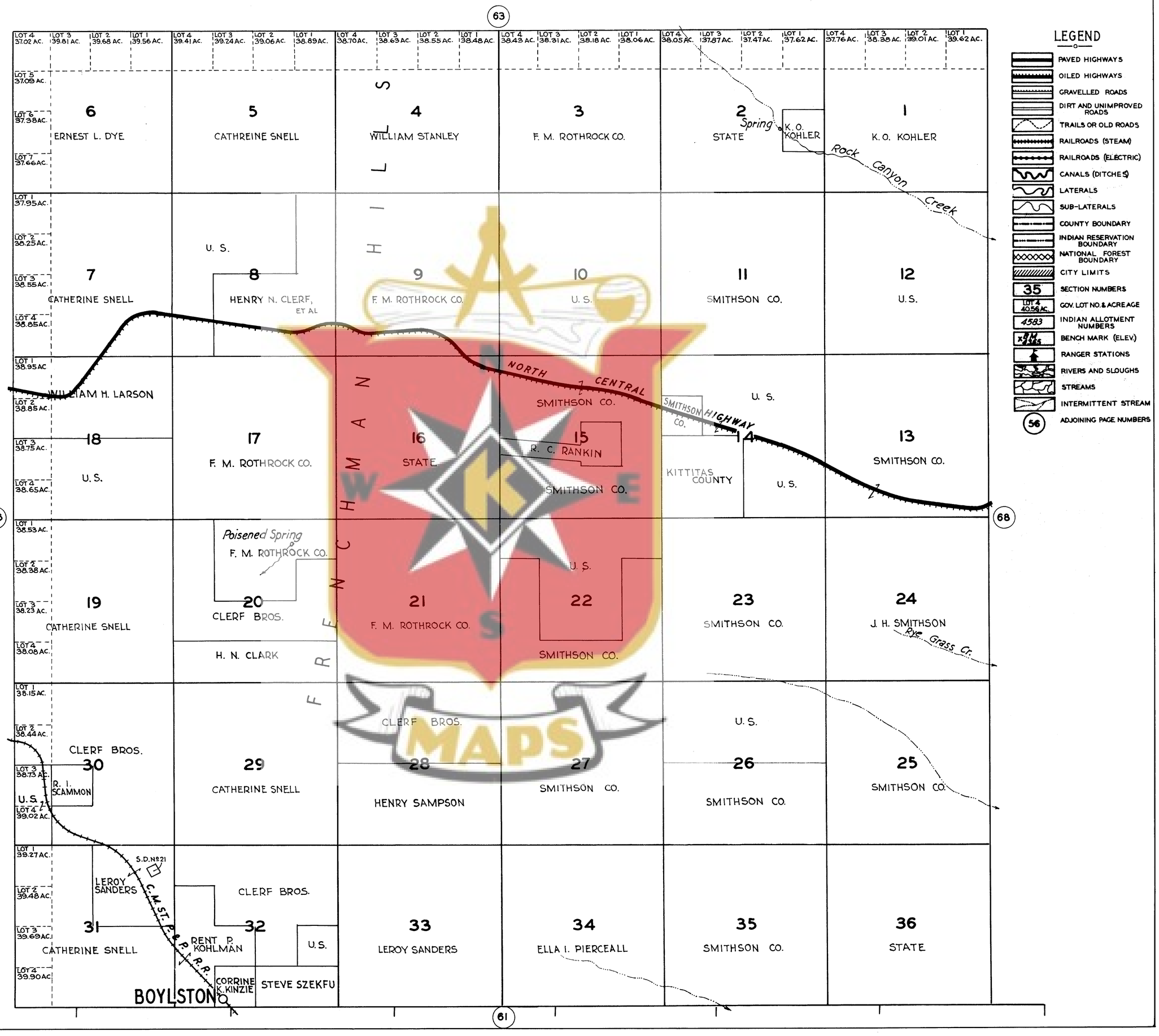

LEGEND

- PAVED HIGHWAYS
- OILED HIGHWAYS
- GRAVELLED ROADS
- DIRT AND UNIMPROVED ROADS
- TRAILS OR OLD ROADS
- RAILROADS (STEAM)
- RAILROADS (ELECTRIC)
- CANALS (DITCHES)
- LATERALS
- SUB-LATERALS
- COUNTY BOUNDARY
- INDIAN RESERVATION BOUNDARY
- NATIONAL FOREST BOUNDARY
- CITY LIMITS
- 35 SECTION NUMBERS
- LOT 4 40.56 AC. GOV. LOT NO. & ACREAGE
- 4583 INDIAN ALLOTMENT NUMBERS
- BENCH MARK (ELEV.)
- RANGER STATIONS
- RIVERS AND SLOUGHS
- STREAMS
- INTERMITTENT STREAM
- 56 ADJOINING PAGE NUMBERS

KROLL MAP COMPANY
MEHLHORN BLDG., SEATTLE

ATLAS OF KITTITAS COUNTY, WASH.

T. 18 N., R. 21 E.

SCALE 2 INCHES = 1 MILE
COPYRIGHT 1932, K. M. CO., INC.

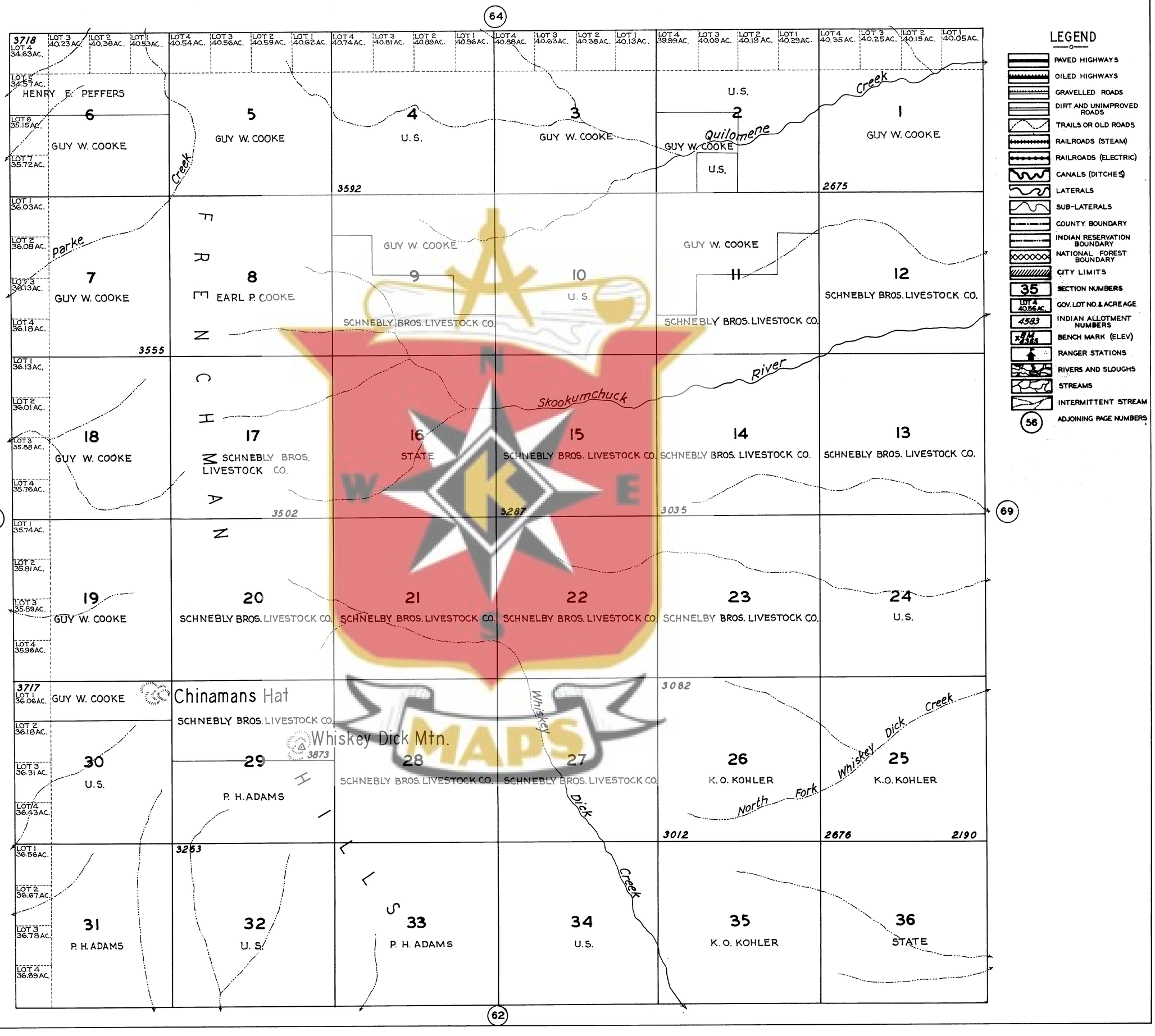

KROLL MAP COMPANY
MEHLHORN BLDG., SEATTLE

ATLAS OF KITTITAS COUNTY, WASH.

T. 19 N., R. 21 E.

SCALE 2 INCHES = 1 MILE
COPYRIGHT 1932, K. M. CO., INC.

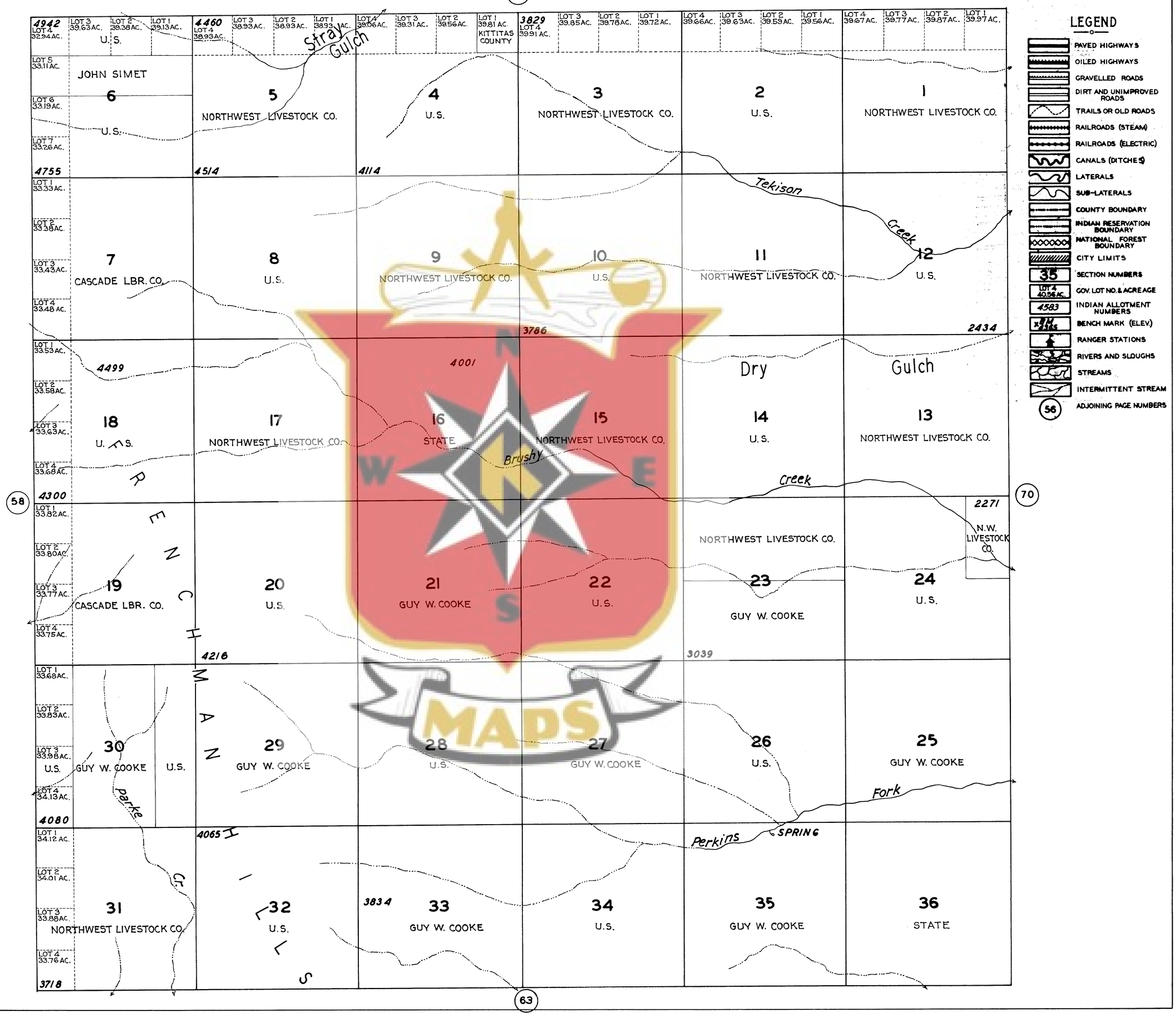

LEGEND

- PAVED HIGHWAYS
- OILED HIGHWAYS
- GRAVELLED ROADS
- DIRT AND UNIMPROVED ROADS
- TRAILS OR OLD ROADS
- RAILROADS (STEAM)
- RAILROADS (ELECTRIC)
- CANALS (DITCHES)
- LATERALS
- SUB-LATERALS
- COUNTY BOUNDARY
- INDIAN RESERVATION BOUNDARY
- NATIONAL FOREST BOUNDARY
- CITY LIMITS
- 35 SECTION NUMBERS
- LOT 4 40.56 AC. GOV. LOT NO. & ACREAGE
- 4583 INDIAN ALLOTMENT NUMBERS
- BENCH MARK (ELEV.)
- RANGER STATIONS
- RIVERS AND SLOUGHS
- STREAMS
- INTERMITTENT STREAM
- 56 ADJOINING PAGE NUMBERS

ATLAS OF KITTITAS COUNTY, WASH.

KROLL MAP COMPANY
MEHLHORN BLDG., SEATTLE

T. 20 N., R. 21 E.

SCALE 2 INCHES = 1 MILE
COPYRIGHT 1932, K. M. CO., INC.

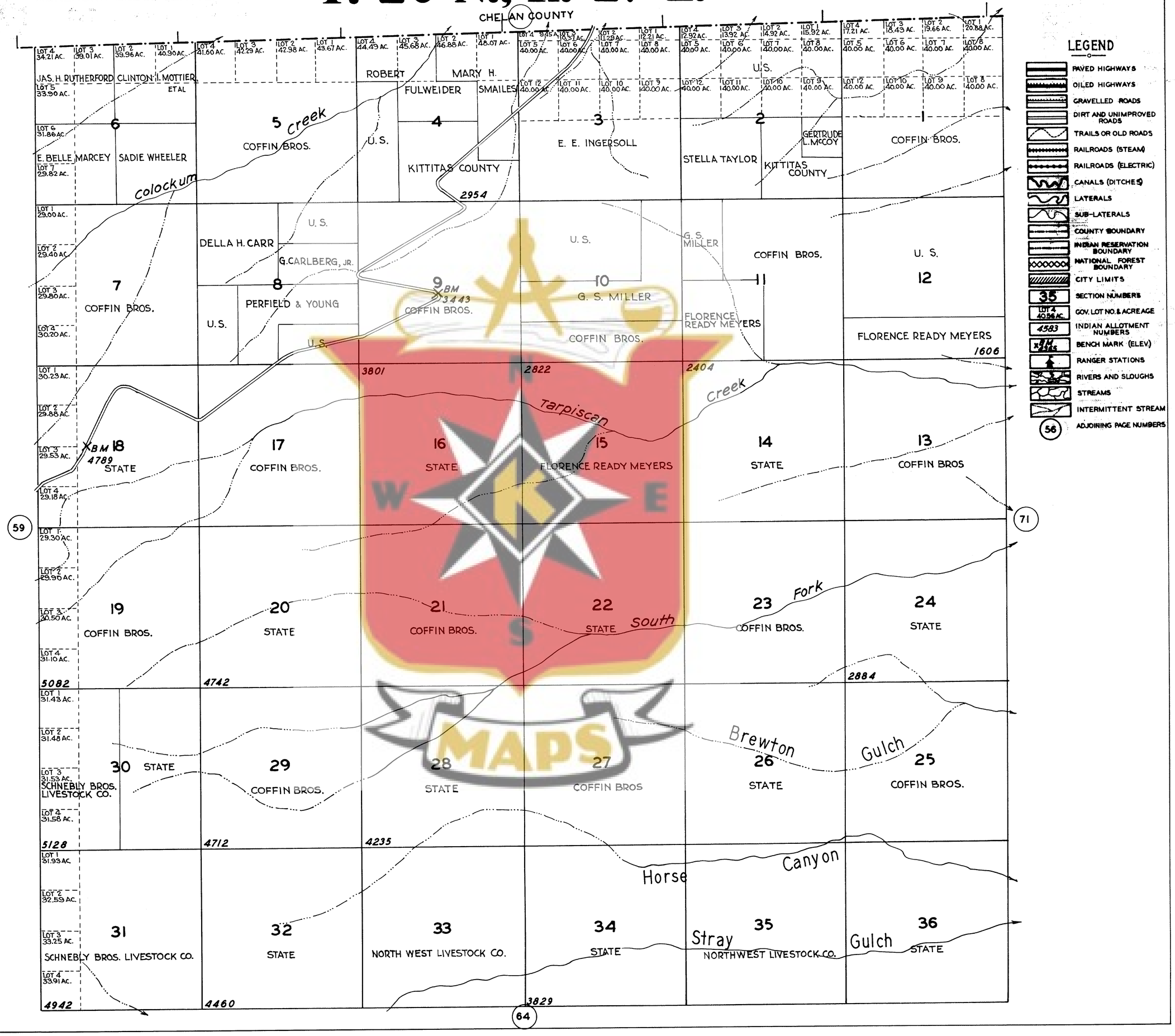

KROLL MAP COMPANY
MEHLHORN BLDG., SEATTLE

ATLAS OF KITTITAS COUNTY, WASH.

T. 15 N., R. 22 E.

SCALE 2 INCHES = 1 MILE
COPYRIGHT 1932, K. M. CO., INC.

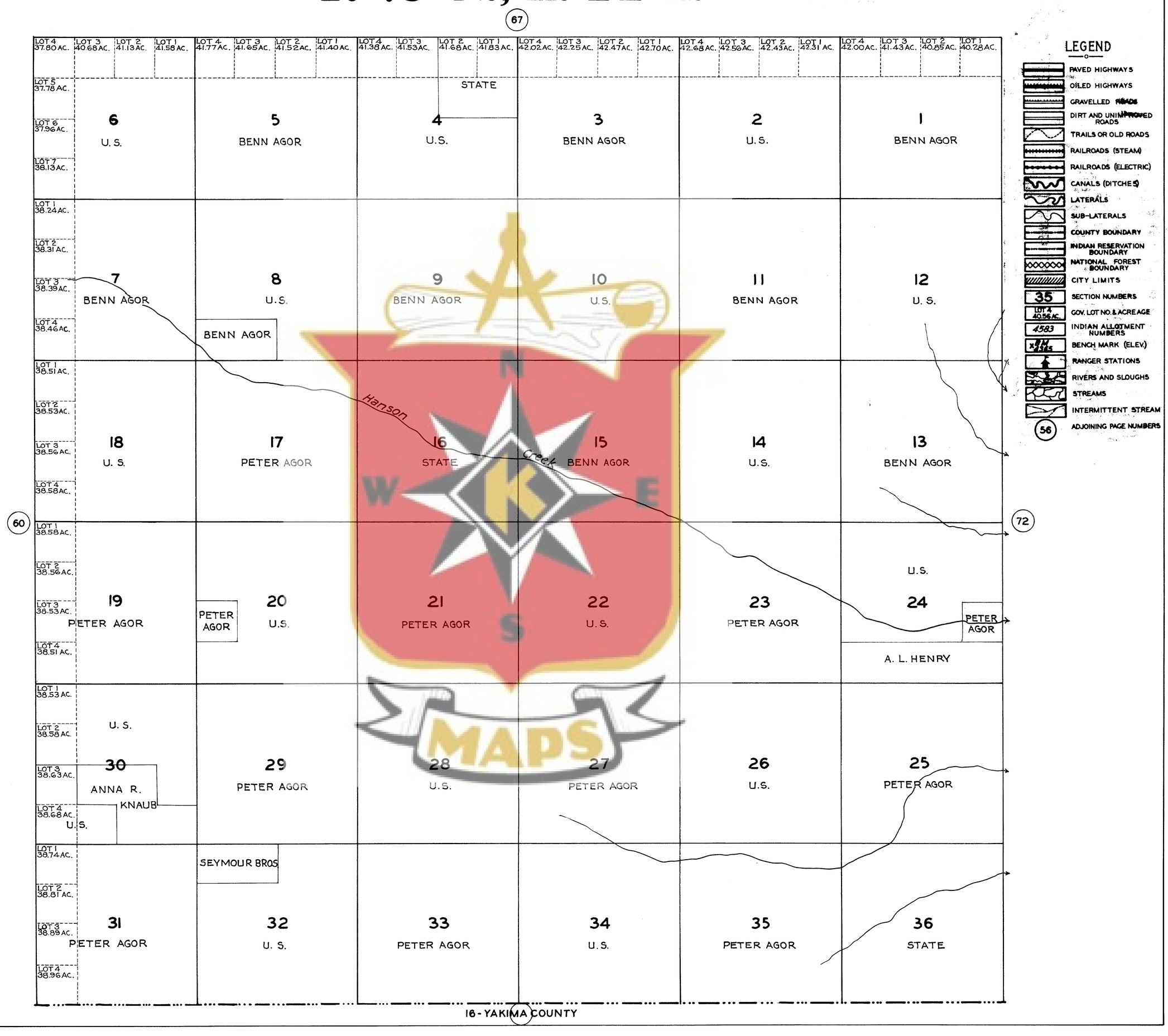

KROLL MAP COMPANY
MEHLHORN BLDG., SEATTLE

ATLAS OF KITTITAS COUNTY, WASH.

T. 16 N., R. 22 E.

SCALE 2 INCHES = 1 MILE
COPYRIGHT 1932, K. M. CO., INC.

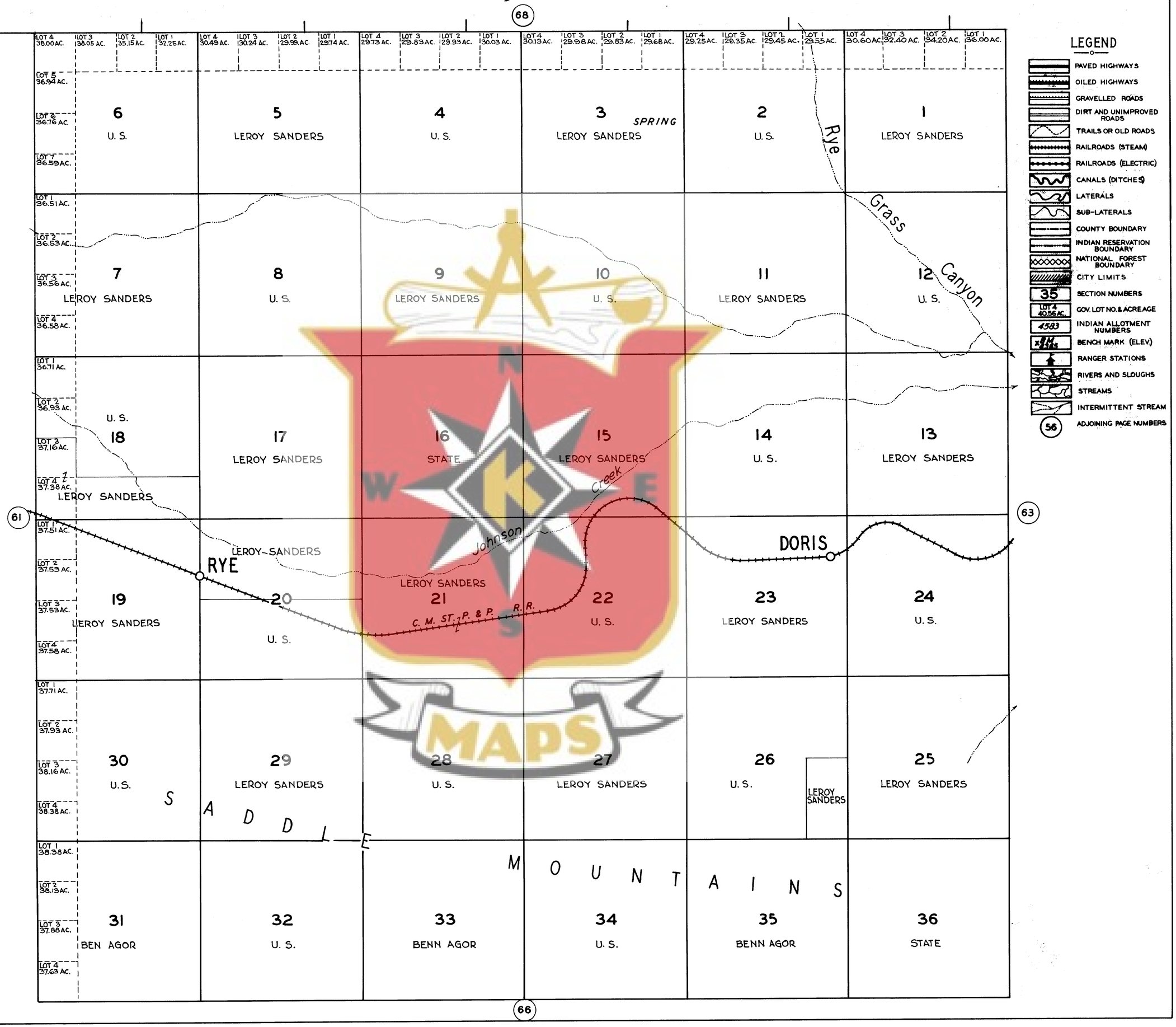

LEGEND

- PAVED HIGHWAYS
- OILED HIGHWAYS
- GRAVELLED ROADS
- DIRT AND UNIMPROVED ROADS
- TRAILS OR OLD ROADS
- RAILROADS (STEAM)
- RAILROADS (ELECTRIC)
- CANALS (DITCHES)
- LATERALS
- SUB-LATERALS
- COUNTY BOUNDARY
- INDIAN RESERVATION BOUNDARY
- NATIONAL FOREST BOUNDARY
- CITY LIMITS
- 35 SECTION NUMBERS
- LOT 4 40.56 AC. GOV. LOT NO. & ACREAGE
- 4583 INDIAN ALLOTMENT NUMBERS
- BENCH MARK (ELEV.)
- RANGER STATIONS
- RIVERS AND SLOUGHS
- STREAMS
- INTERMITTENT STREAM
- 56 ADJOINING PAGE NUMBERS

KROLL MAP COMPANY
MEHLHORN BLDG., SEATTLE

ATLAS OF KITTITAS COUNTY, WASH.

T. 17 N., R. 22 E.

SCALE 2 INCHES = 1 MILE
COPYRIGHT 1932, K. M. CO., INC.

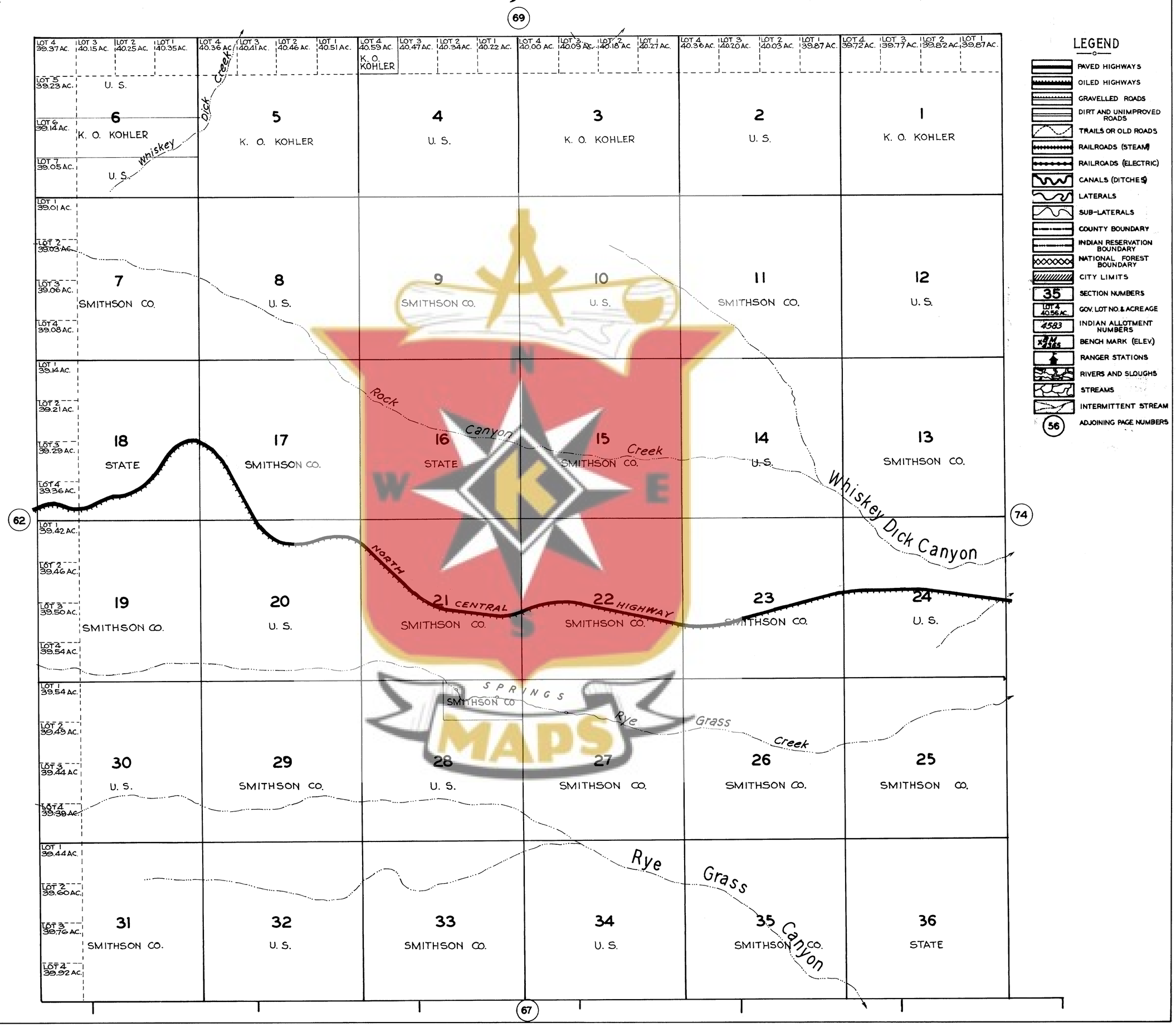

KROLL MAP COMPANY
MEHLHORN BLDG., SEATTLE

ATLAS OF KITTITAS COUNTY, WASH.

T. 18 N., R. 22 E.

SCALE 2 INCHES = 1 MILE
COPYRIGHT 1932, K. M. CO., INC.

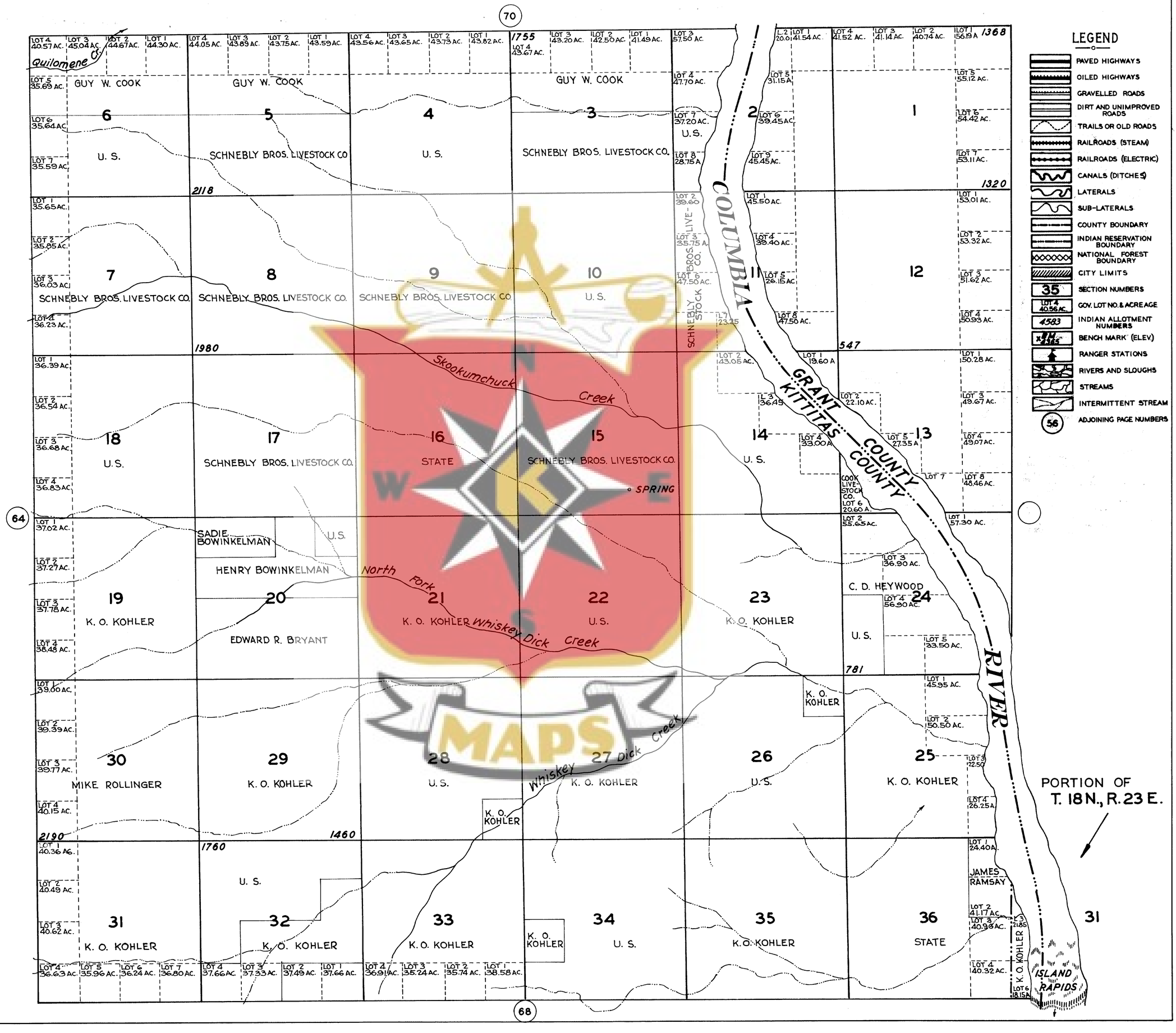

KROLL MAP COMPANY
MEHLHORN BLDG., SEATTLE

ATLAS OF KITTITAS COUNTY, WASH.

T. 19 N., R. 22 E.

SCALE 2 INCHES = 1 MILE
COPYRIGHT 1932, K. M. CO., INC.

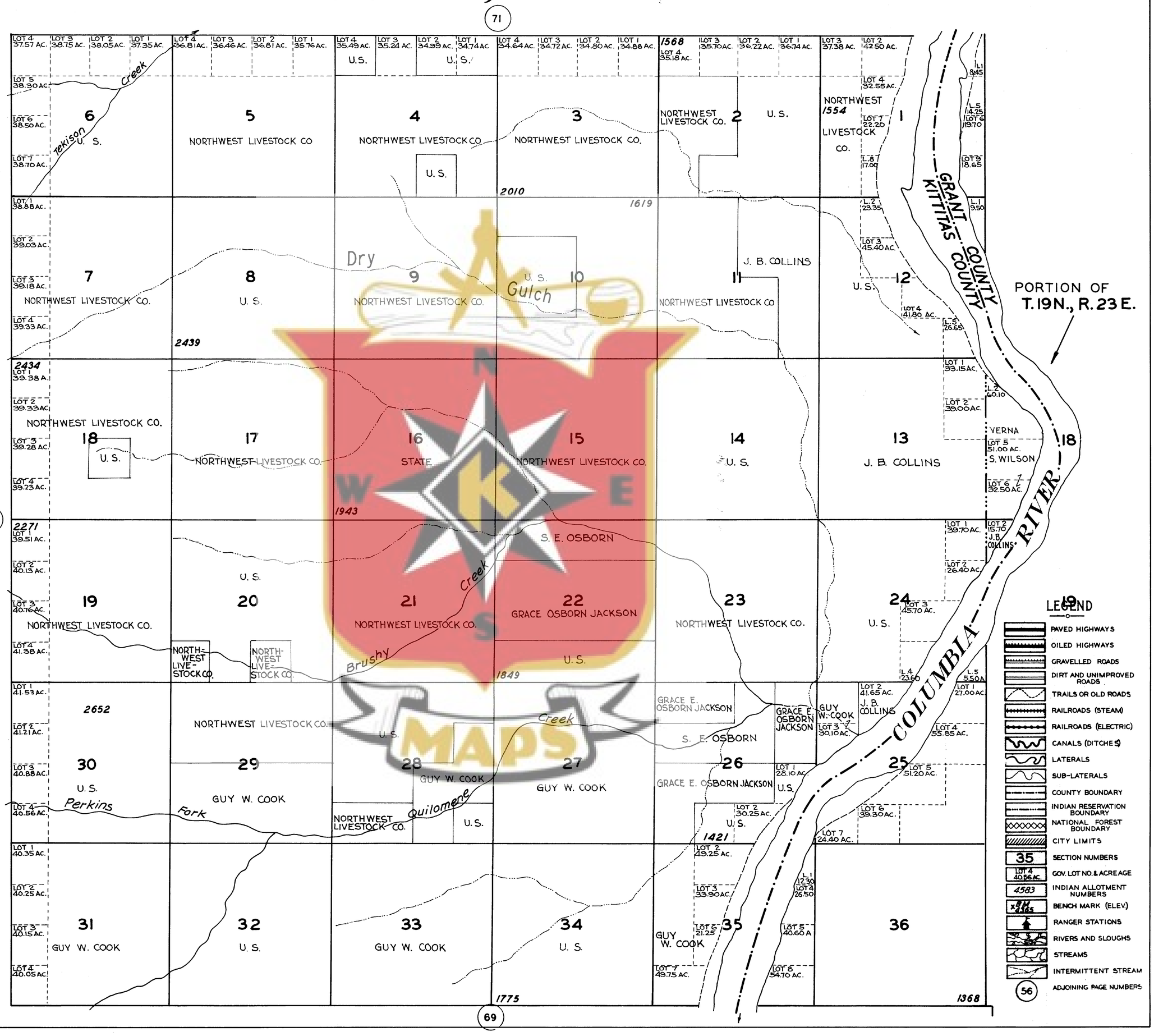

ATLAS OF KITTITAS COUNTY, WASH.

KROLL MAP COMPANY
MEHLHORN BLDG., SEATTLE

T. 20 N., R. 22 E.

SCALE 2 INCHES = 1 MILE
COPYRIGHT 1932, K. M. CO., INC.

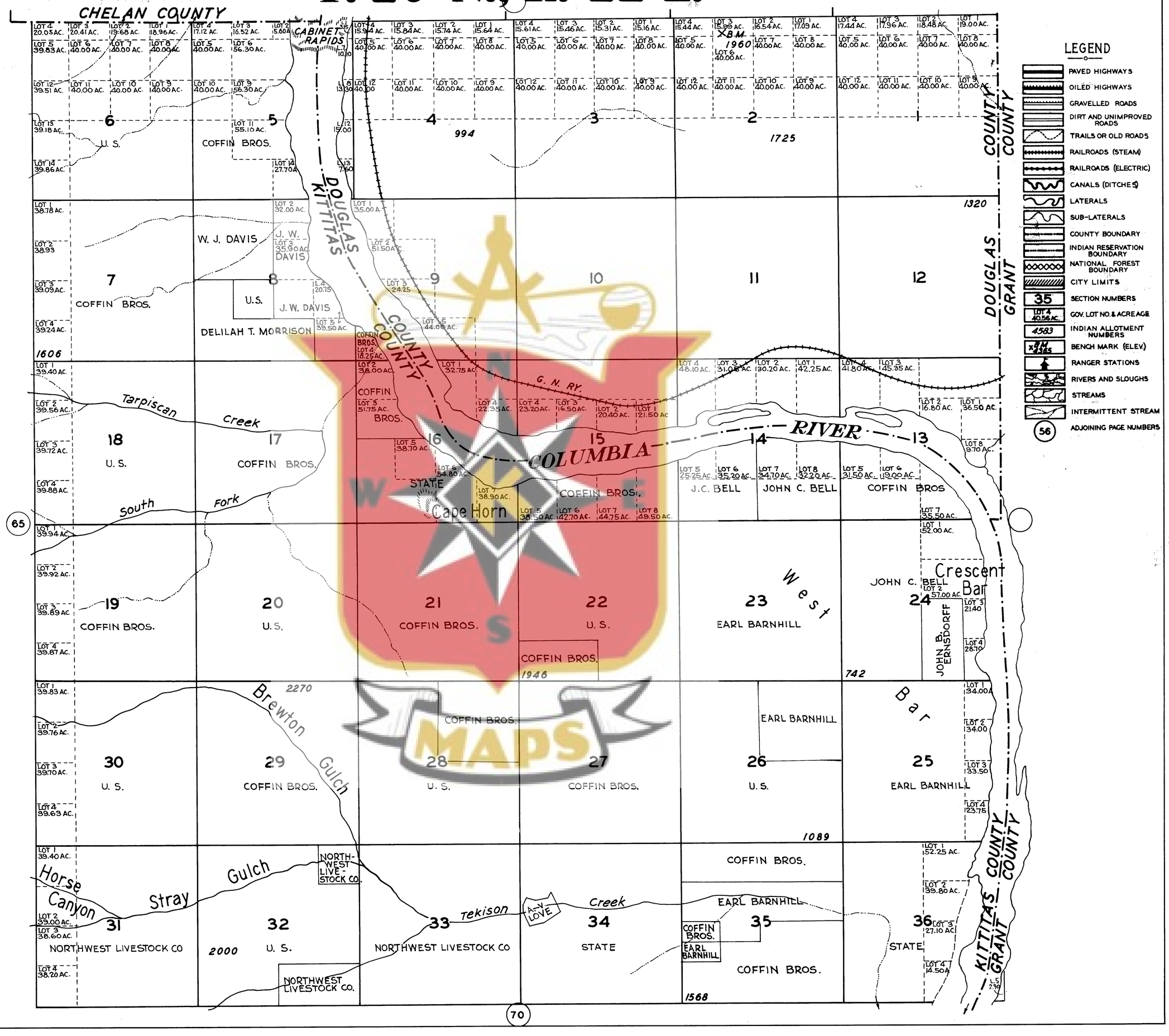

LEGEND

- PAVED HIGHWAYS
- OILED HIGHWAYS
- GRAVELLED ROADS
- DIRT AND UNIMPROVED ROADS
- TRAILS OR OLD ROADS
- RAILROADS (STEAM)
- RAILROADS (ELECTRIC)
- CANALS (DITCHES)
- LATERALS
- SUB-LATERALS
- COUNTY BOUNDARY
- INDIAN RESERVATION BOUNDARY
- NATIONAL FOREST BOUNDARY
- CITY LIMITS
- 35 SECTION NUMBERS
- LOT 4 40.56 AC. GOV. LOT NO. & ACREAGE
- 4583 INDIAN ALLOTMENT NUMBERS
- BM 4345 BENCH MARK (ELEV.)
- RANGER STATIONS
- RIVERS AND SLOUGHS
- STREAMS
- INTERMITTENT STREAM
- 56 ADJOINING PAGE NUMBERS

KROLL MAP COMPANY
MEHLHORN BLDG., SEATTLE

ATLAS OF KITTITAS COUNTY, WASH.

T. 15 N., R. 23 E.

SCALE 2 INCHES = 1 MILE
COPYRIGHT 1932, K. M. CO., INC.

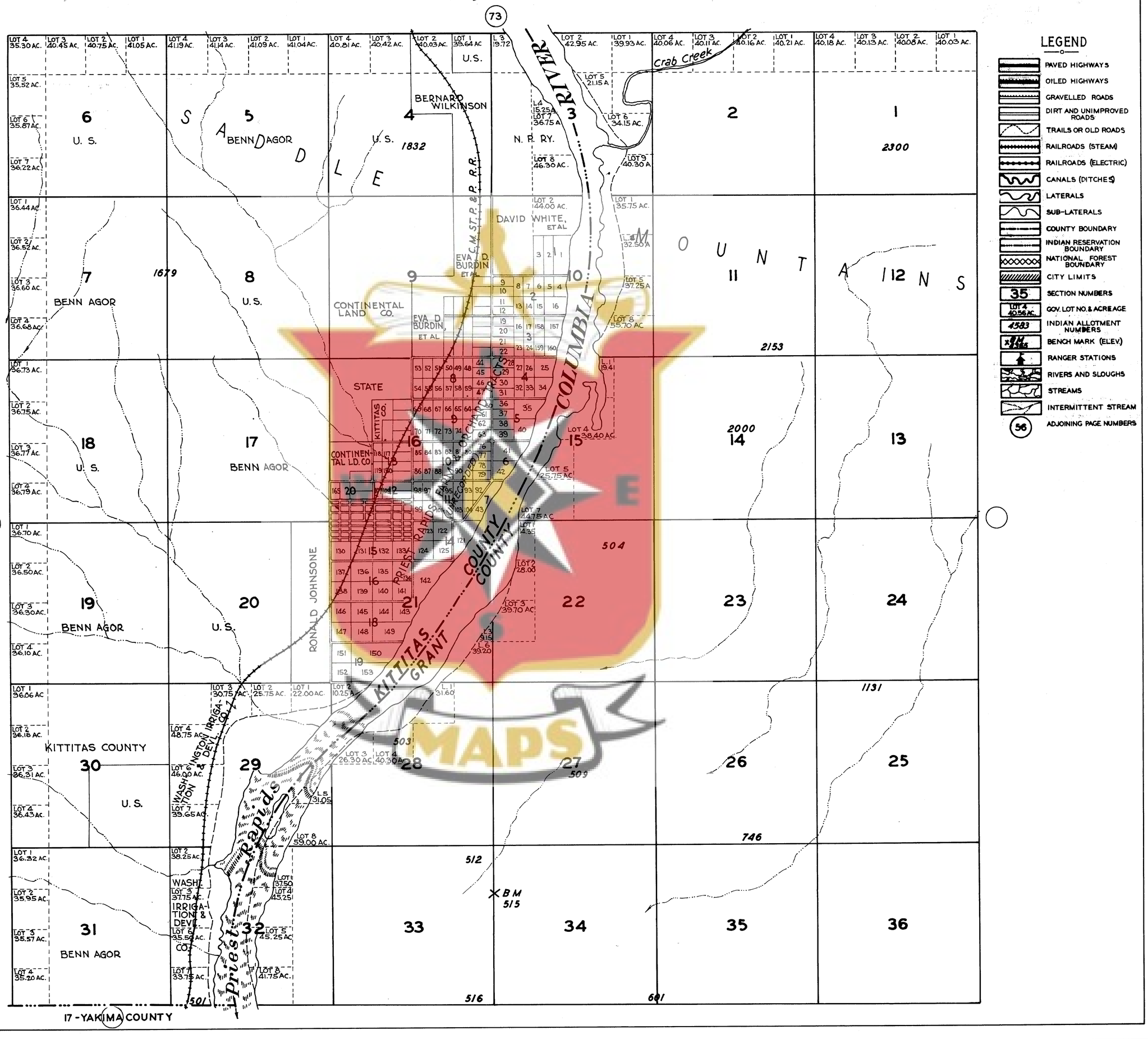

KROLL MAP COMPANY
MEHLHORN BLDG., SEATTLE

ATLAS OF KITTITAS COUNTY, WASH.

T. 16 N., R. 23 E.

SCALE 2 INCHES = 1 MILE
COPYRIGHT 1932, K. M. CO., INC.

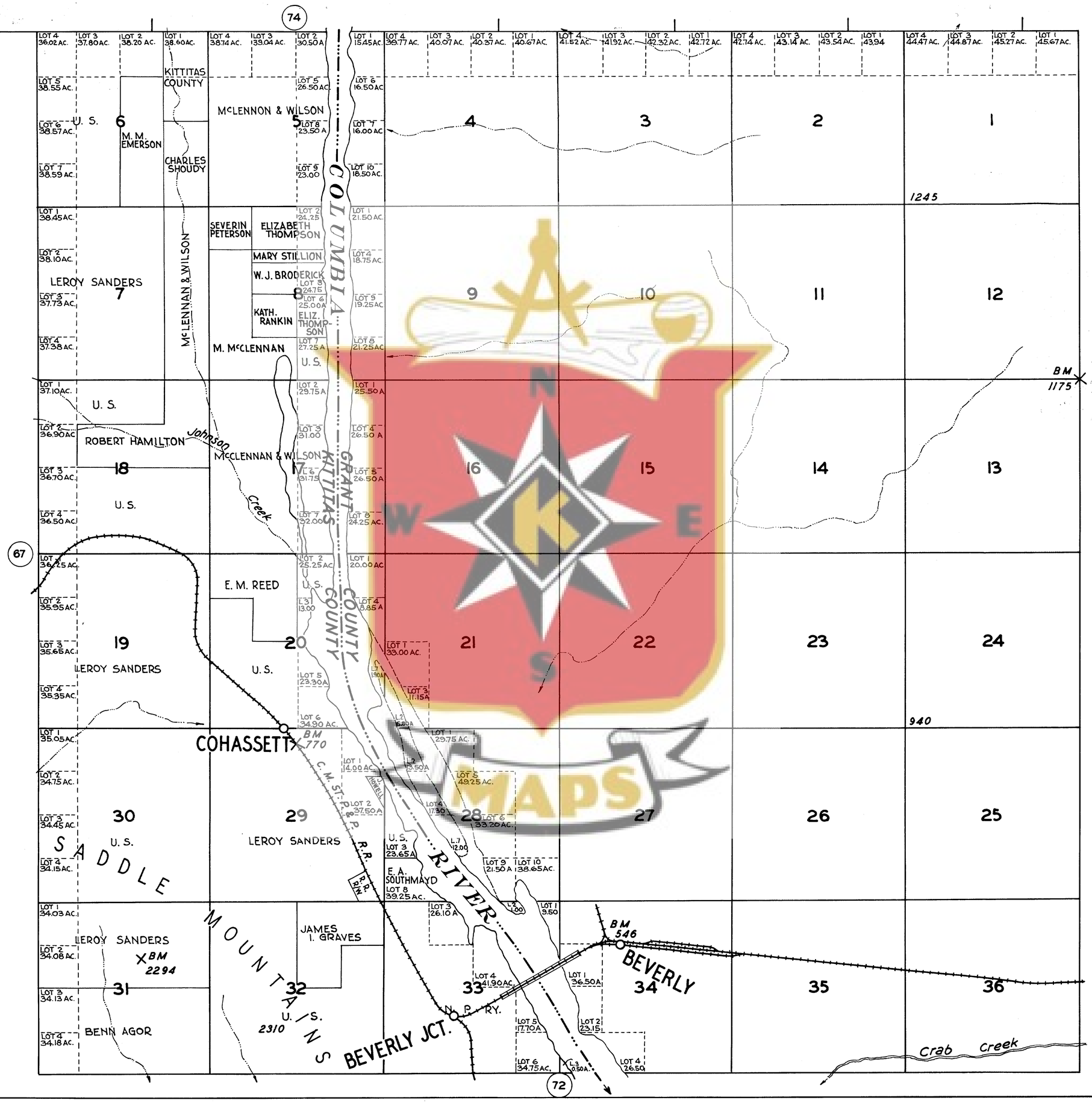

LEGEND

- PAVED HIGHWAYS
- OILED HIGHWAYS
- GRAVELLED ROADS
- DIRT AND UNIMPROVED ROADS
- TRAILS OR OLD ROADS
- RAILROADS (STEAM)
- RAILROADS (ELECTRIC)
- CANALS (DITCHES)
- LATERALS
- SUB-LATERALS
- COUNTY BOUNDARY
- INDIAN RESERVATION BOUNDARY
- NATIONAL FOREST BOUNDARY
- CITY LIMITS
- 35 — SECTION NUMBERS
- LOT 4 40.56 AC. — GOV. LOT NO. & ACREAGE
- 4583 — INDIAN ALLOTMENT NUMBERS
- BM x 4185 — BENCH MARK (EL. & V.)
- RANGER STATIONS
- RIVERS AND SLOUGHS
- STREAMS
- INTERMITTENT STREAM
- 56 — ADJOINING PAGE NUMBERS

KROLL MAP COMPANY
MEHLHORN BLDG., SEATTLE

ATLAS OF KITTITAS COUNTY, WASH.

T. 17 N., R. 23 E.
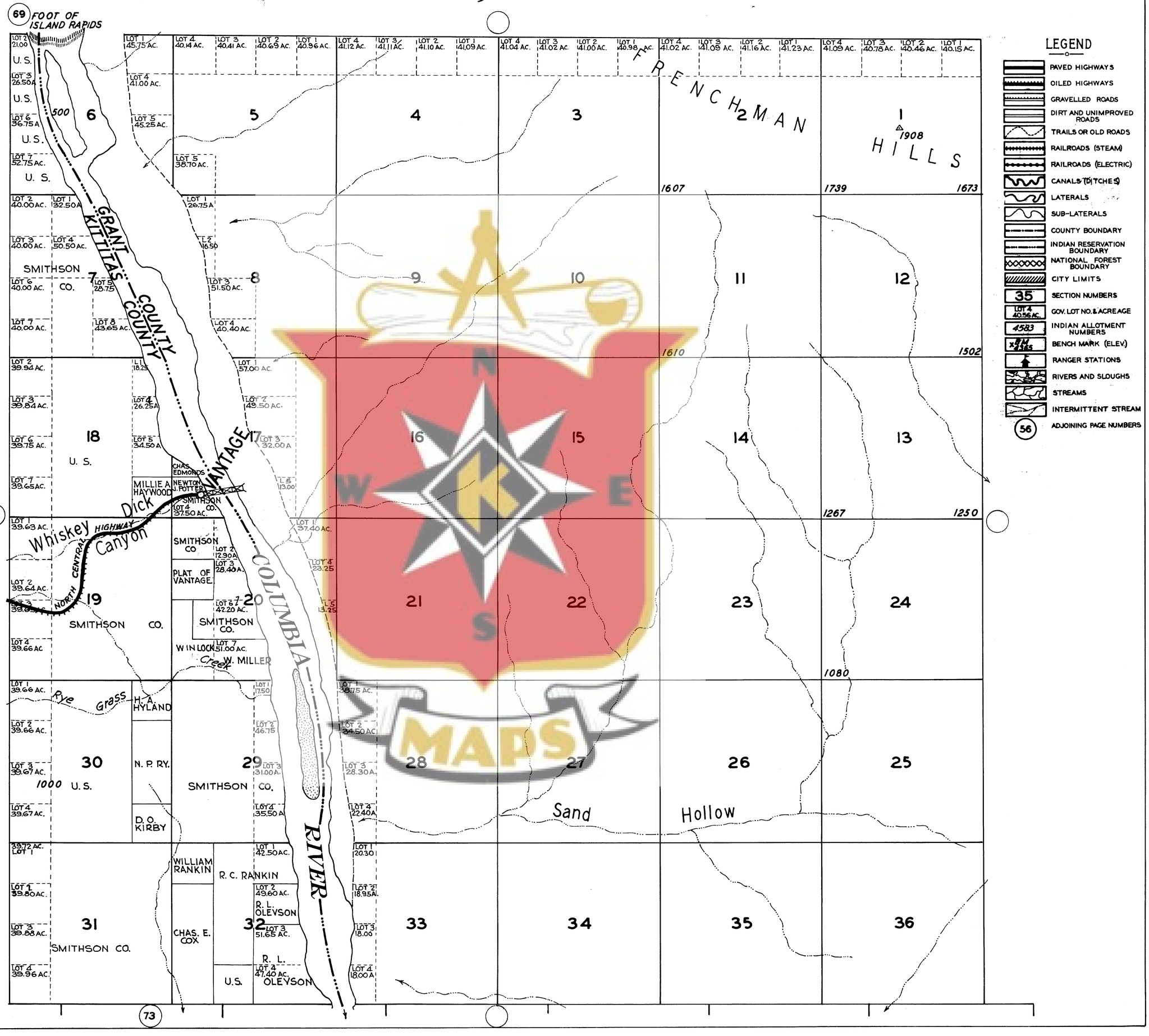
SCALE 2 INCHES = 1 MILE
COPYRIGHT 1932, K. M. CO., INC.