INDEX

ATLAS OF
LEWIS COUNTY

PUBLISHED BY
KROLL MAP COMPANY, INCORPORATED
413 MEHLHORN BUILDING
SEATTLE

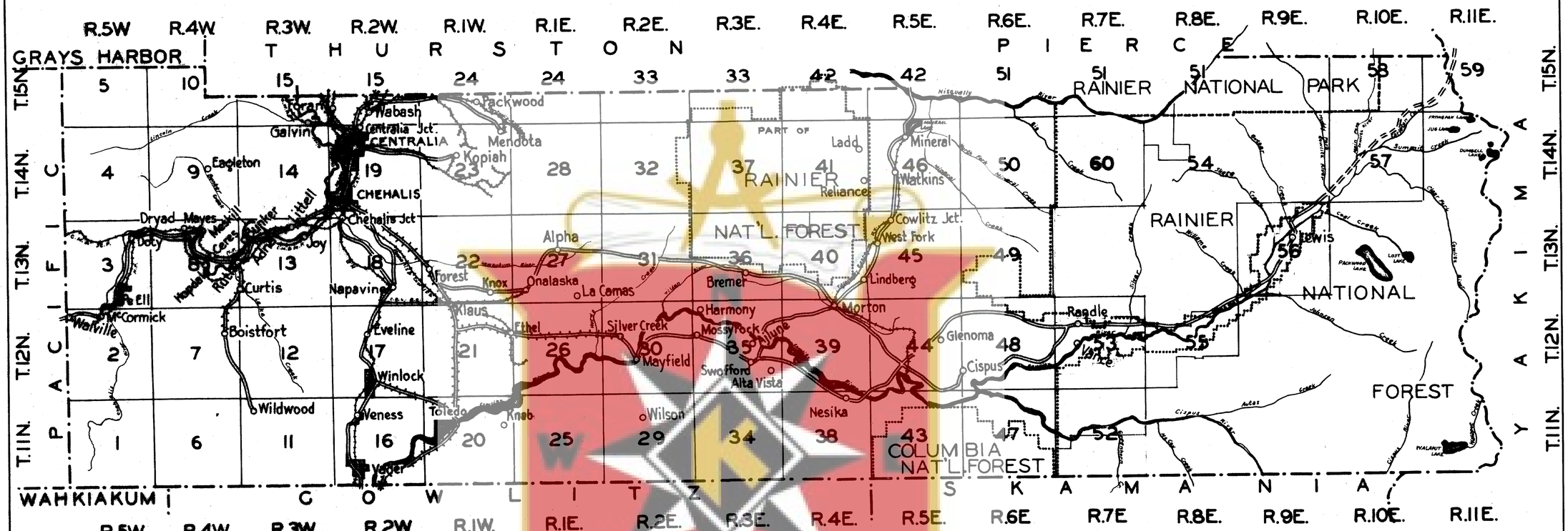

INDEX TO CITIES, TOWNS & STATIONS

P.O. INDICATES POST OFFICE

NAME	SEC-TWP-R	PAGE
Adna, P.O.	9-13-3W	13
Ajlune, P.O.	21-12-3E	35
Alpha, P.O.	15-13-1E	27
Alta Vista	26-12-3E	35
Boistfort	12-12-4W	7
Bremer	22-13-3E	36
Bunker	7-13-3W	13
Centralia, P.O.	8-14-2W	19
Ceres, P.O.	14-13-4W	8
Chehalis, P.O.	32-14-2W	19
Cispus, P.O.	36-12-5E	44
Curtis, P.O.	30-13-3W	13
Doty, P.O.	2-13-5W	3
Dryad, P.O.	1-13-5W	3
Eagleton	14-14-4W	8
Ethel, P.O.	12-12-1W	21
Eveline, P.O.	3-12-2W	17
Forest, P.O.	13-13-1W	22
Glenoma, P.O.	14-12-5E	44
Harmony	6-12-3E	35
Knab, P.O.	12-11-1W	20
Kopiah, P.O.	17-14-1W	23
Lewis, P.O.	22-13-5E	56
Lindberg	25-13-4E	40
Littell, P.O.	3-13-3W	13
McCormick, P.O.	5-12-5W	2
Mayfield, P.O.	21-12-2E	30
Mays	4-13-4W	8
Mendota	3-14-1W	23
Meskill	10-13-4W	8
Morton, P.O.	2-12-4E	39
Mossyrock, P.O.	18-12-3E	35
Napavine, P.O.	27-13-2W	18
Nesika, P.O.	2-11-4E	38
Onalaska, P.O.	29-13-1E	27
Pe Ell, P.O.	34-13-5W	3
Randle, P.O.	8-12-7E	53
Riffe, P.O.	24-12-3E	35
Silver Creek, P.O.	17-12-2E	30
Swofford	27-12-3E	35
Toledo, P.O.	18-11-1W	20
Vader, P.O.	29-11-2W	16
Vance, P.O.	21-12-7E	53
Veness	4-11-2W	16
Walville, P.O.	6-12-5W	2
Watkins	20-14-5E	46
Wildwood, P.O.	8-11-3W	11
Wilson	3-11-2E	29
Winlock, P.O.	28-12-2W	17

KROLL'S ATLAS OF **LEWIS** COUNTY, WASH.

T. 11 N. R. 5 W.

Scale 2" 1 Mile Kroll Map Co. 413 Mehlhorn Bldg., Seattle August 1926

LEGEND

- County Road
- Railway - Steam
- " - Elect.
- Trail
- Town Limits
- River
- School
- Church
- Cemetery
- Gov. Lot No.
- Section No.

KROLL'S ATLAS OF **LEWIS** COUNTY, WASH.

T. 12 N. R. 5 W.

Scale 2"=1 Mile — Kroll Map Co. 413 Mehlhorn Bldg., Seattle — August 1926

LEGEND

County Road — School
Railway - Steam — Church
" - Elec. — Cemetery
Trail — Sec. Cor. Fd.
Town Limits — Section No.

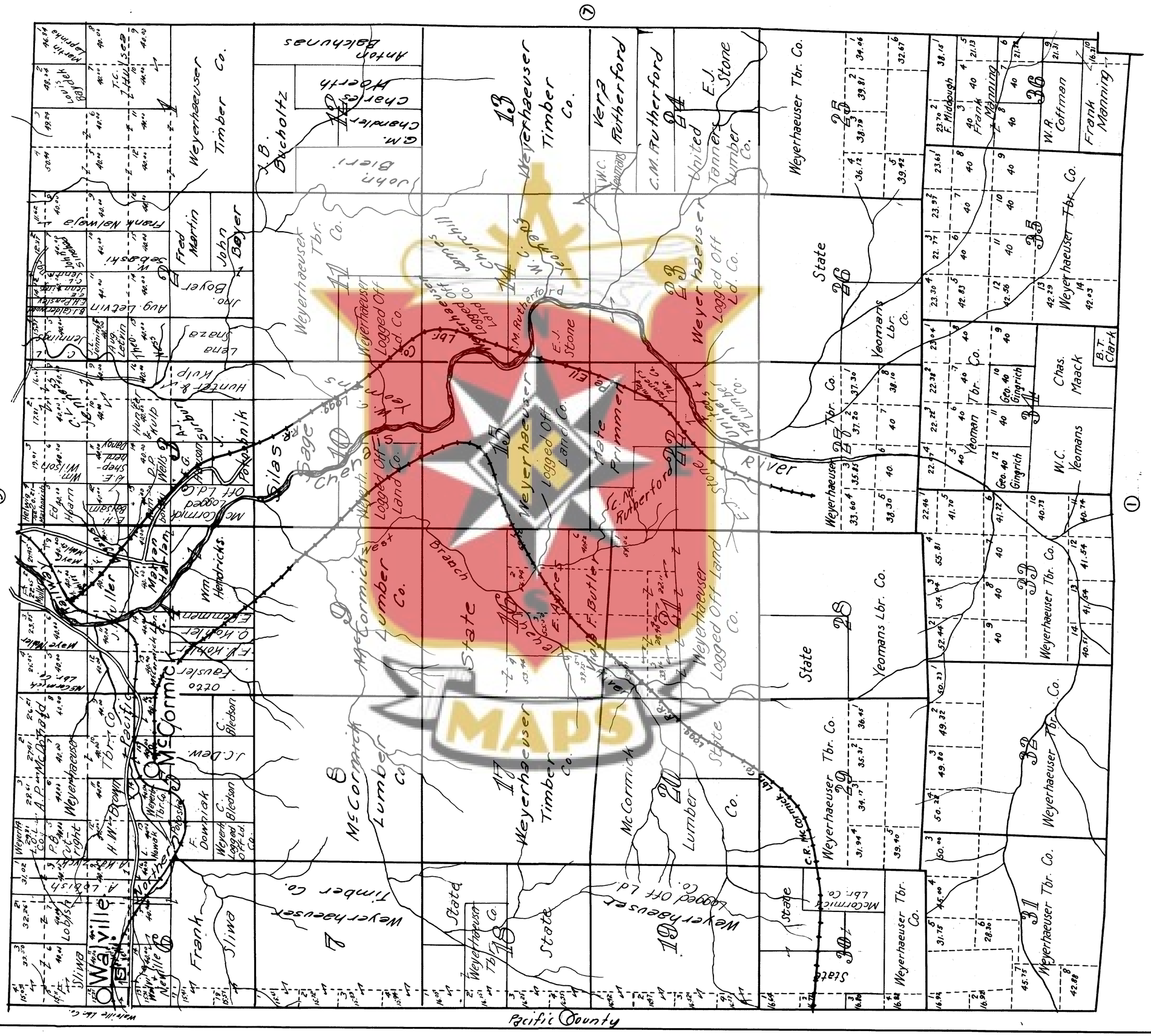

KROLL'S ATLAS OF **LEWIS** COUNTY, WASH.

T. 13 N. R. 5 W.

Scale 2"=1 Mile Kroll Map Co. 413 Mehlhorn Bldg., Seattle

August 1926

LEGEND

County Road		School	S
Railway - Steam		Church	Ch.
" - Elect.		Cemetery	Cem.
Trail		Gov Lot No.	4017
Town Limits		Section No	24
River			

KROLL'S ATLAS OF **LEWIS** COUNTY, WASH.

T. 14 N. R. 5 W.

Scale 2"=1 Mile Kroll Map Co. 413 Mehlhorn Bldg., Seattle August 1926

LEGEND

County Road
Railway - Steam
" - Elect.
Trail
Town Limits
River
School
Church
Cemetery
Gov. Lot No.
Section No

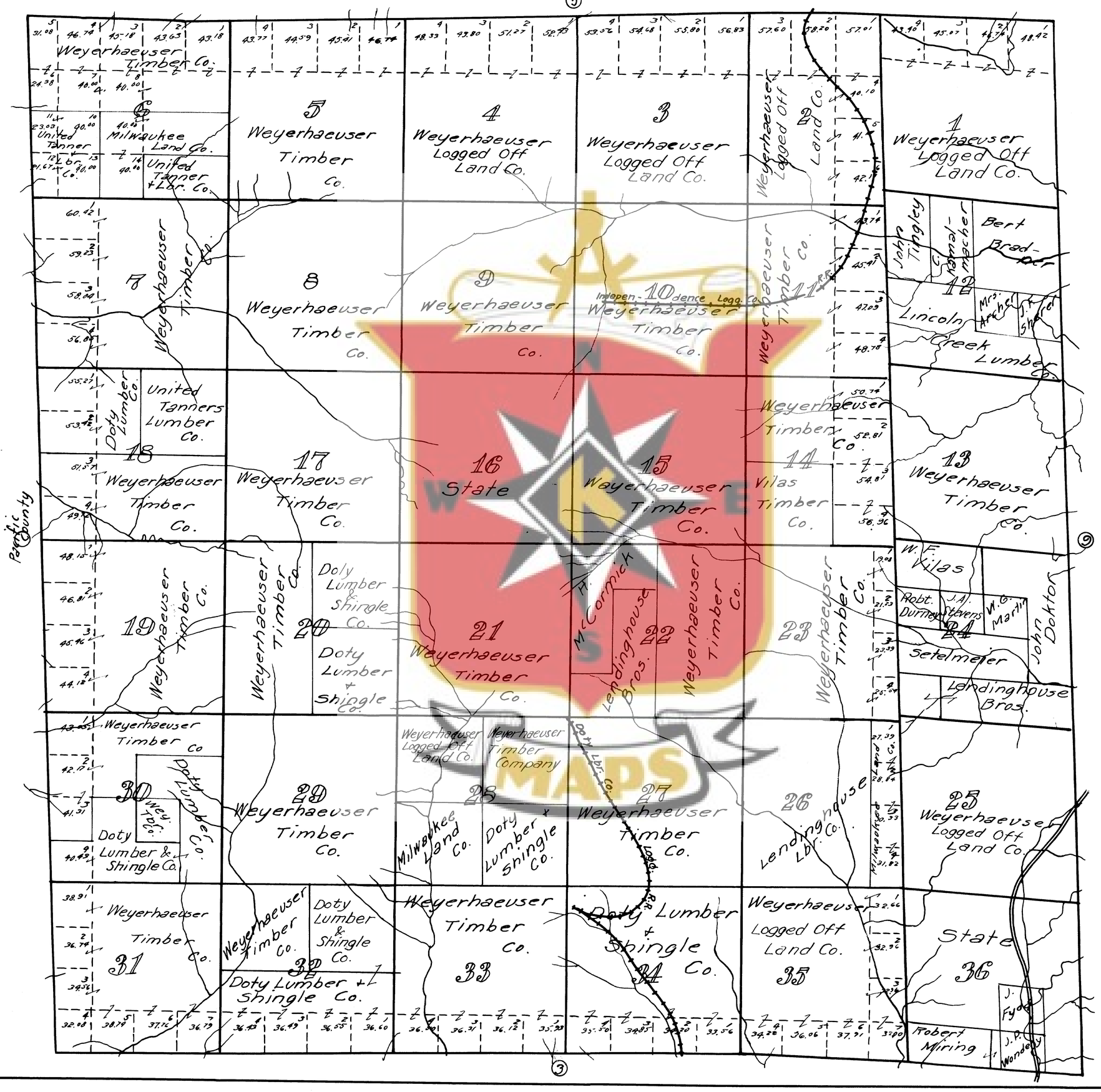

KROLL'S ATLAS OF LEWIS AND GRAYS HARBOR COUNTY, WASH.

T. 15 N. R. 5 W.

Scale 2" = 1 Mile Kroll Map Co. 413 Mehlhorn Bldg., Seattle

Lewis County
August 1926

LEGEND

County Road		School	S
Railway - Steam		Church	Ch.
- Elect.		Cemetery	Cem.
Trail		Gov Lot No.	3
Town Limits		Section No	4017 24
River			

5

KROLL'S ATLAS OF **LEWIS** COUNTY, WASH.

T. 11 N. R. 4 W.

August 1926

Scale 2 Miles — Kroll Map Co. 413 Mahlhorn Bldg., Seattle

LEGEND

County Road		School	S
Railway - Steam		Church	Ch.
" - Elect.		Cemetery	Cem.
Trail		Gov. Lot No.	3
Town Limits		Section No	4017 24

6

State Capital

Long Bell Lbr. Co.

6 State
5 Long Bell Lumber Co.
4 Long Bell Lumber Co.
3 Long Bell Lumber Co.
2 Long Bell Lbr. Co.
1 Long Bell Lumber Co.

7 Long Bell Lumber Co.
8 Long Bell Lumber Co.
9 Long Bell Lumber Co.
10 Long Bell Lbr. Co.
11 Long Bell Lumber Co.
Long Bell Lbr. Co.
12 Long Bell Lumber Co.
Ben Sorenson

18 State
Long Bell Lbr. Co.
17 Long Bell Lumber Co.
16 State
15 Long Bell Lumber Co.
14 Long Bell Lbr. Co.
13 Long Bell Lumber Co.

19 Long Bell Lumber Co.
20 State
21 Long Bell Lumber Co.
22 State
Long Bell Lumber Co.
23 Long Bell Lumber Co.
Long Bell Lumber Co.
24

30 State
29 Long Bell Lumber Co.
28 State
27 Long Bell Lumber Co.
26 Long Bell Lumber Co.
25 Long Bell Lumber Co.

31 Long Bell Lumber Co.
32 State
33 Long Bell Lumber Co.
State
34 Long Bell Lumber Co.
35 Long Bell Lumber Co.
Chehalis Creek.
36 State

Cowlitz County

NWKE MAPS

KROLL'S ATLAS OF LEWIS COUNTY, WASH.

T. 12 N. R. 4 W.

Scale 2" = 1 Mile Kroll Map Co. 413 Mehlhorn Bldg., Seattle August 1926

LEGEND

County Road		School	S
Railway - Steam		Church	Ch.
" - Elect.		Cemetery	Cem.
Trail		Gov Lot No.	3
Town Limits		Section No	24
River			

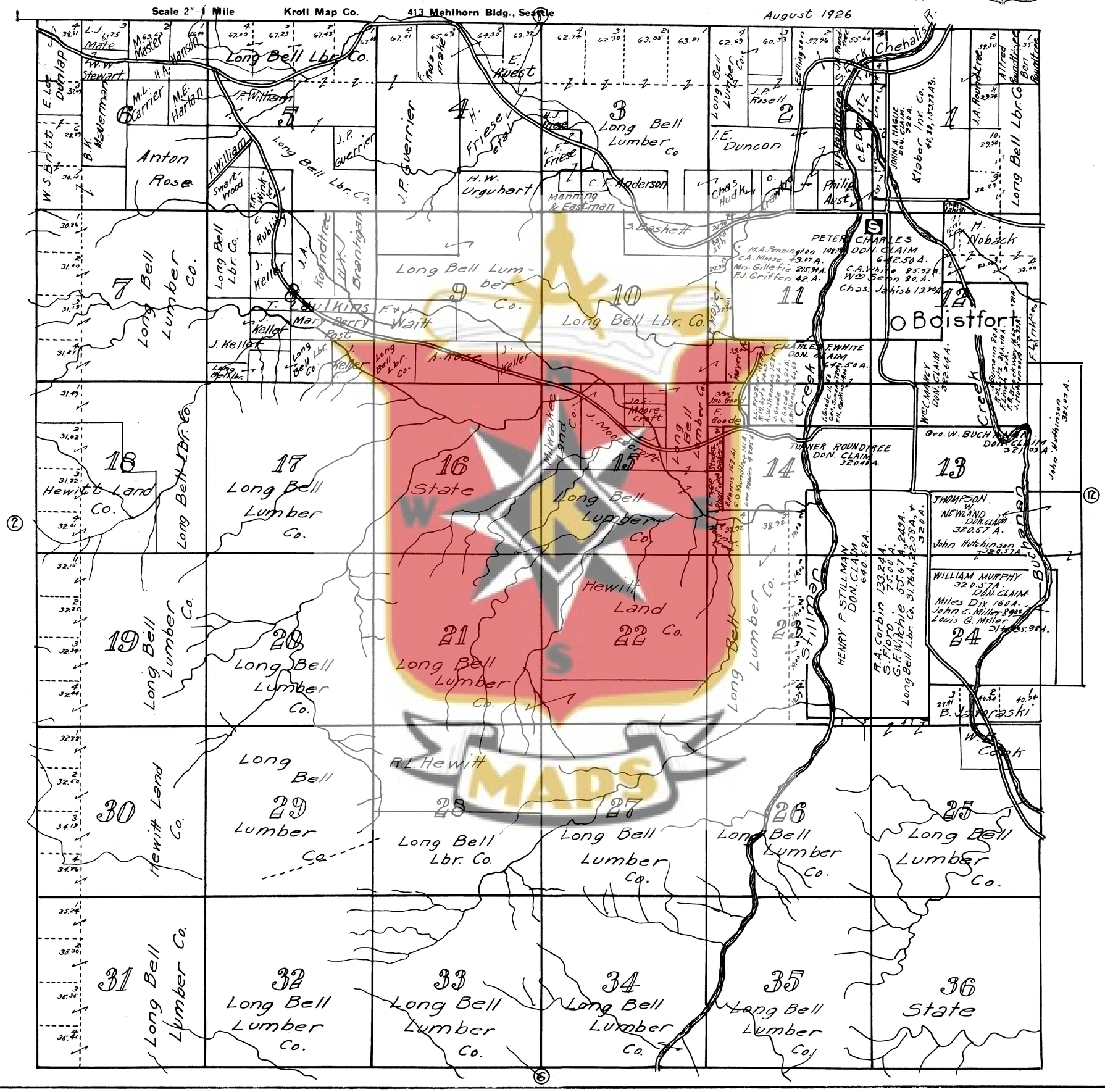

KROLL'S ATLAS OF **LEWIS** COUNTY, WASH.

T. 13 N. R. 4 W.

Scale 2" 1 Mile Kroll Map Co. 413 Mehlhorn Bldg., Seattle

August 1926

LEGEND

County Road		School	S
Railway - Steam		Church	Ch.
" - Elect.		Cemetery	Cem.
Trail		Gov. Lot No.	3
Town Limits		Section No	4 0 17 3 24
River			

MAPS

KROLL'S ATLAS OF **LEWIS** COUNTY, WASH.

T. 14 N. R. 4 W.

Scale 2"=1 Mile Kroll Map Co. 413 Mehlhorn Bldg., Seattle August 1926

LEGEND

County Road		School	
Railway - Steam		Church	Ch.
" - Elect.		Cemetery	Cem.
Trail		Gov. Lot No.	3
Town Limits		Section No.	4 on 24
River			

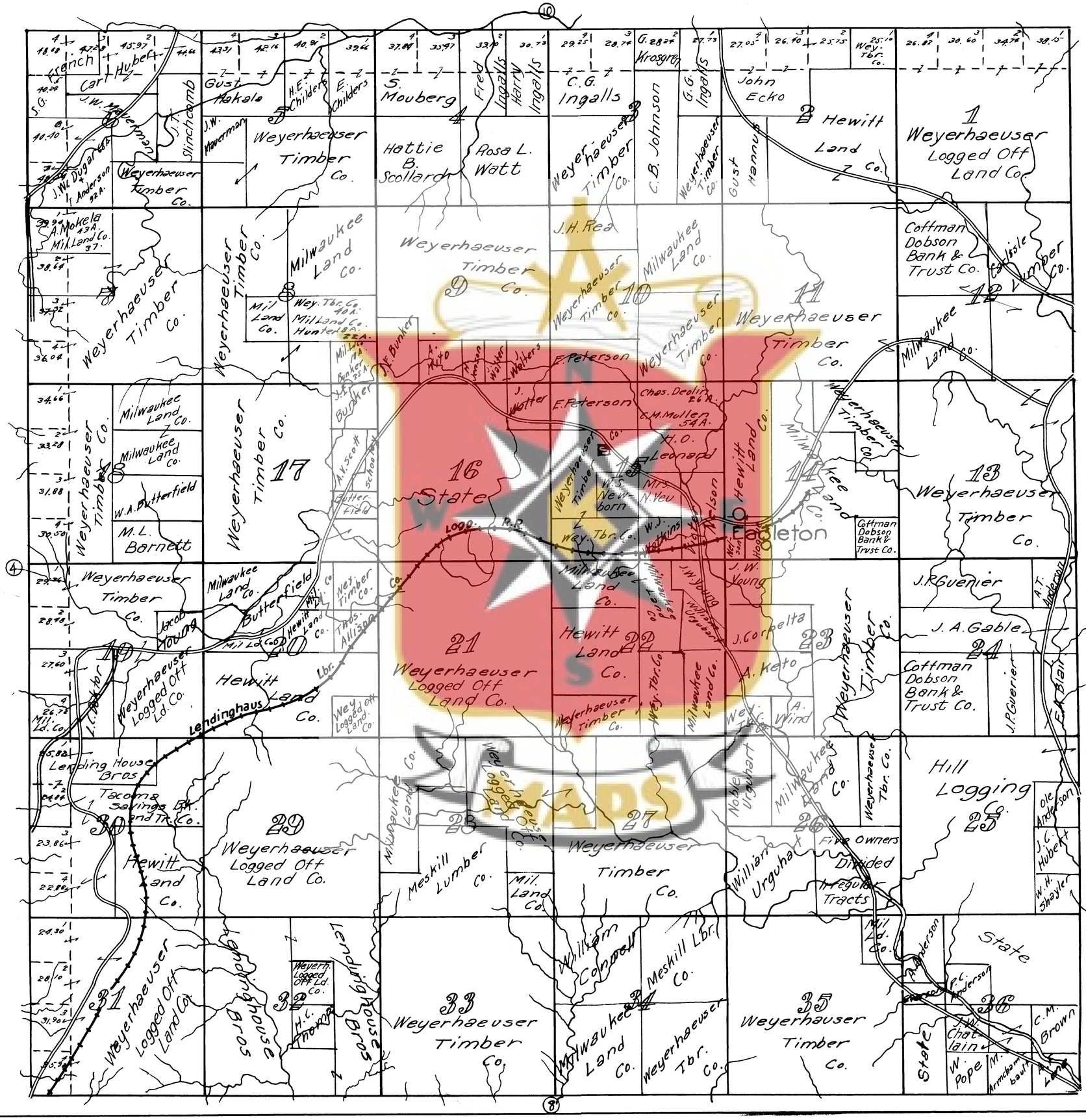

KROLL'S ATLAS OF **LEWIS** COUNTY, WASH.

T. 11 N. R. 3 W.

Scale 2" = 1 Mile Kroll Map Co. 413 Mehlhorn Bldg., Seattle August 1926

LEGEND

County Road		School	S
Railway - Steam		Church	Ch.
" - Elect.		Cemetery	Cem.
Trail		Gov. Lot No.	4017
Town Limits		Section No.	24
River			

KROLL'S ATLAS OF **LEWIS** COUNTY, WASH.

T. 12 N. R. 3 W.

Scale 2" = 1 Mile — Kroll Map Co. — 413 Mehlhorn Bldg., Seattle — August 1926

LEGEND

County Road		School	S
Railway - Steam		Church	Ch.
" - Elect.		Cemetery	Cem.
Trail		Gov. Lot No.	3 / 4017
Town Limits		Section No.	24
River			

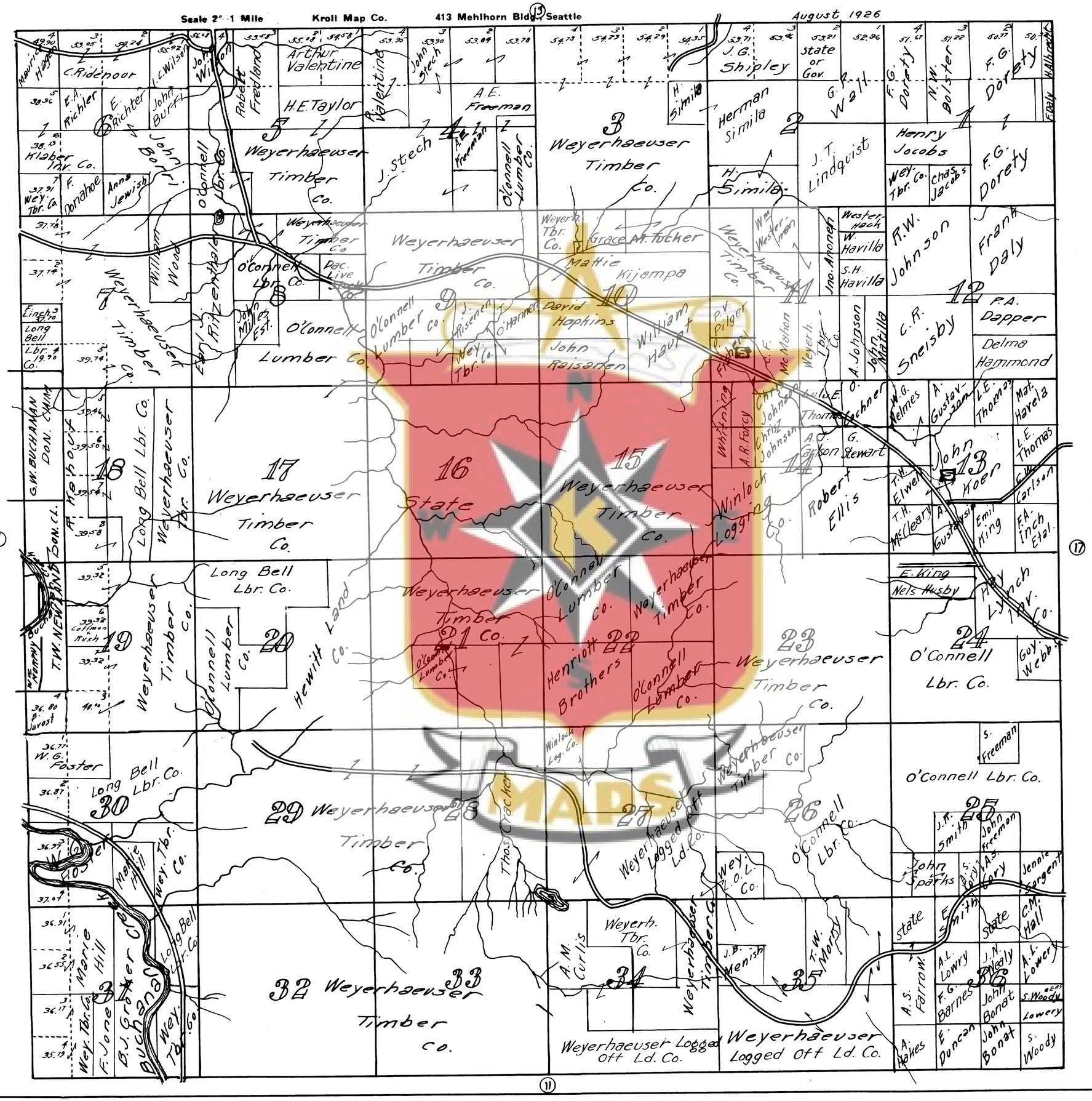

12

KROLL'S ATLAS OF **LEWIS** COUNTY, WASH.

T. 13 N. R. 3 W.

Scale 2" 1 Mile | Kroll Map Co. | 413 Mehlhorn Bldg., Seattle | August 1926

LEGEND

- County Road
- Railway - Steam
- " - Elect.
- Trail
- Town Limits
- River
- Paved Roads
- School
- Church
- Cemetery
- Gov. Lot No.
- Section No.

KROLL'S ATLAS OF LEWIS COUNTY, WASH.

T. 14 N. R. 3 W.

Scale 2"=1 Mile Kroll Map Co. 413 Mehlhorn Bldg., Seattle August 1926

LEGEND

County Road		School	
Railway - Steam		Church	Ch.
" - Elect.		Cemetery	Cem.
Trail		Gov. Lot No.	3
Town Limits		Section No	4017 24
River			



KROLL'S ATLAS OF **LEWIS** COUNTY, WASH.

T. 15 N. R. 2 W.

Scale 2"=1 Mile | Kroll Map Co. | 413 Mehlhorn Bldg., Seattle | August 1926

LEGEND

- County Road
- Railway - Steam
- " - Elect.
- Trail
- Town Limits
- River
- Paved Roads
- School
- Church
- Cemetery
- Gov. Lot No.
- Section No

15

T. 15 N. R. 3 W.

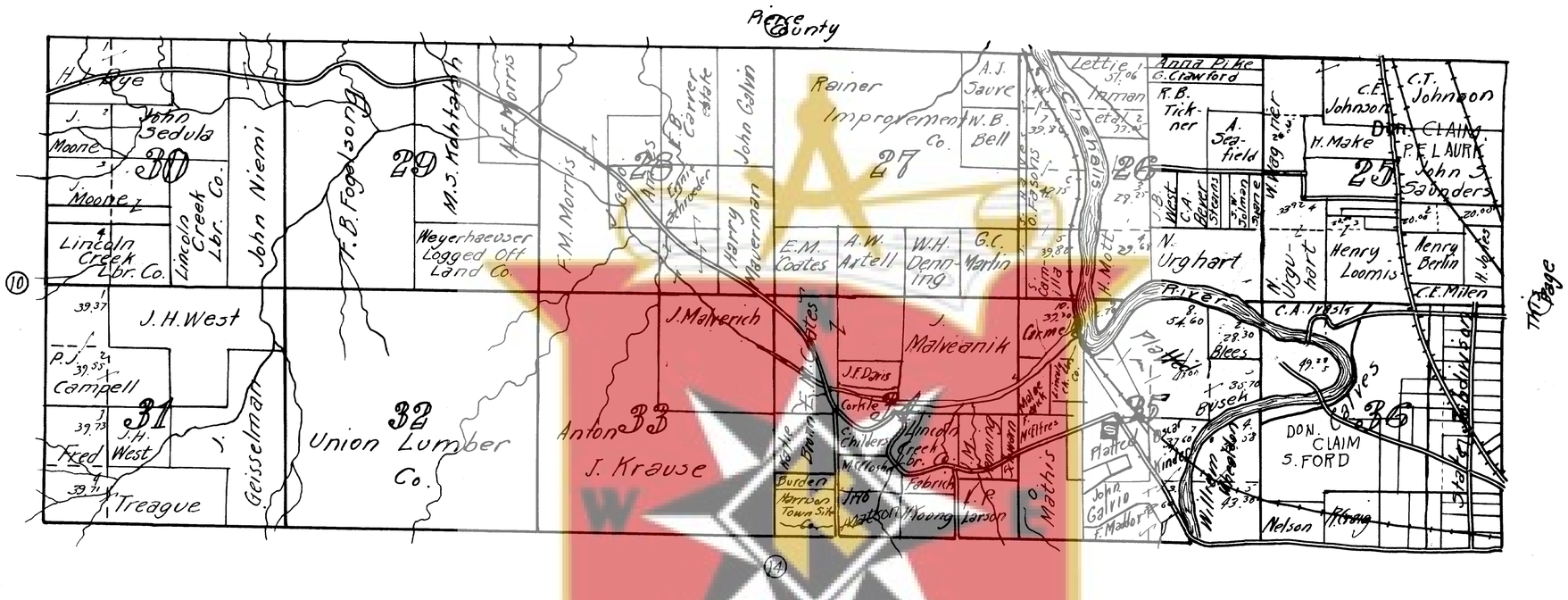

KROLL'S ATLAS OF **LEWIS** COUNTY, WASH.

T. 11 N. R. 2 W.

Scale 2" = 1 Mile Kroll Map Co. 413 Mehlhorn Bldg., Seattle

August 1926

LEGEND

County Road		School	S
Railway - Steam		Church	Ch.
" - Elect.		Cemetery	Cem.
Trail		Gov. Lot No.	3 / 40.17
Town Limits		Section No.	24
River			
Paved Roads			

16

1	Max Salmela
2	Nick Maki
3	A.D. Dollman
4	W. Lehvert

KROLL'S ATLAS OF **LEWIS** COUNTY, WASH.

T. 12 N. R. 2 W.

Scale 2"=1 Mile Kroll Map Co. 413 Mehlhorn Bldg., Seattle August 1926

LEGEND

County Road
Railway - Steam
" - Elect.
Trail
Town Limits
River
Paved Roads
School
Church
Cemetery
Gov. Lot No
Section No

KROLL'S ATLAS OF **LEWIS** COUNTY, WASH.

T. 13 N. R. 2 W.

Scale 2" 1 Mile Kroll Map Co. 413 Mehlhorn Bldg., Seattle August 1926

LEGEND

County Road		School	S
Railway - Steam		Church	Ch.
" - Elect.		Cemetery	Cem.
Trail		Gov. Lot No.	3
Town Limits		Section No	4 017 24
River			
Paved Highways			

Boys Training School
DON. CLAIM No. 42 ELKANA MILLS 482.11 A. platted
DON. CLAIM LEWIS JOHNSON 320.02 A.
A.L. Coffman
R.O. Eaton
Main Land Co.
C.E. Mitchell
J.W. Hill
Anna Jenisch
James Jenish
Nelson Pratt
W. Sanderson
H.S. Atkins
D. Cadorella
Nina O'Dell
Milwaukee Land Co.
Weyerhaeuser Timber Co.
Chehalis Shingle & Lumber Co.
A.C. Lapham
A. Hartman
A. Hawthorne
Charles Buscher
E.A. Inanning
George Norris
Ida Herron
John Meiers
Anna Bertram
J.W. Robinson
Joseph Borovic
Frank Yates
T.R. Phillips
J.W. Phillips
E. Bahr
Anna Shorey
O.H. Ruggles
John Maurin
A.E. Rice
Lillian Barnes
W.J. Demsey
F.M. Svinth
C.A. Wingrove
William Tubb
Chehalis River
Northern Pacific
Frank Miller
J.S. Morris
Vogal
Stang
Sam Reid
Bevington
Small Tracts
M.L. Gillman
C.J. Lee
L.B. Hope
C.W. Hope
Fred Aust
T.O. Mietchen
W.H. Cleveland
S.P. Stehr
W.A. Root
Newaukum
T. Plyer
W.A. Hamilton
C.D. Hamilton
W.A. Fate
State University
A.N. Bennett
A.N. Bennett
The Svetz
Dobyns
Russell
Yates
C. Yates
L.C. Yates
Geo. Yates
E. Yates
Frank Yates
Frank Yates
Harry Bingham
J.L. Boardman
State
R. Berg
Kendell et al
A.N. Richards
Kendell
E.A. Norman
Las. Nelson
Emery Nelson
West
T.A. Behrend est
Urquhart est
Johnson
Glover
Robert
James Backer
NAPA VINE
A.L. Linhart
D.R. Morlan
W.D. Couter
Peter Watson
J. Pitcher
Jno. Lemons
Fred. Hauke
Weyerh. Logged Off Ld. Co.
Ed. Tollman
O.J. Russell
P. Conrad
G.W. Bancroft
F.W. Whittaker
Thos. Regan
S.E. Cook
A.F.M. Hasse
Chas Holman
A.E. Hasner
R.H. Hasner
B.K. Hasner
C.E. Olson
John Moracock
Hans Anderson
E.T. Meyer
Meyers
Arthur Davis
Geo. Conning
E.H. Statter
R.G. Ferguson
W.T. Co.
W.J. Green
P. Hasse
Albert Brunner
Noble Urquhart
H. Anderson
T.C. Rush
P. Massoff
Chas. Hasner
Carl Cook
R.E. Roselius
J.M. Kent
R.T. Pickard
C. Olson
H. Romerma
Delehanty
Lyttaker
P. Kratz
J.F. Linhart
Skubin
L.C. Phelps
A. Haltberg
W. Clark
W.M. Adams
F.G. Schmidt
P.H. Lawton
I.N. Stidham
C.M. Coyle
P. Snambelam
M. Micato
DON. CLAIM No. 3 161.28 A. M. BERNIER
L.J. Mikota
T.R. Behrend est
P. Moravec
Peck
Harry Bingham
J.L. Boardman
State
R. Berg
Kendell et al
A.N. Richards
Las. Nelson
Emery Nelson
West
T.A. Behrend est
Urquhart est
Johnson
Glover
D.R. Morlan
Jno. Lemons
Fred. Hauke
J. Pitcher

KROLL'S ATLAS OF **LEWIS** COUNTY, WASH.

T. 14 N. R. 2 W.

Scale 2"=1 Mile Kroll Map Co. 413 Mehlhorn Bldg., Seattle August 1926

LEGEND

County Road		School	S
Railway - Steam		Church	Ch.
" - Elect.		Cemetery	Cem.
Trail		Gov. Lot No.	40 17
Town Limits		Section No	24
River			
Paved Roads			

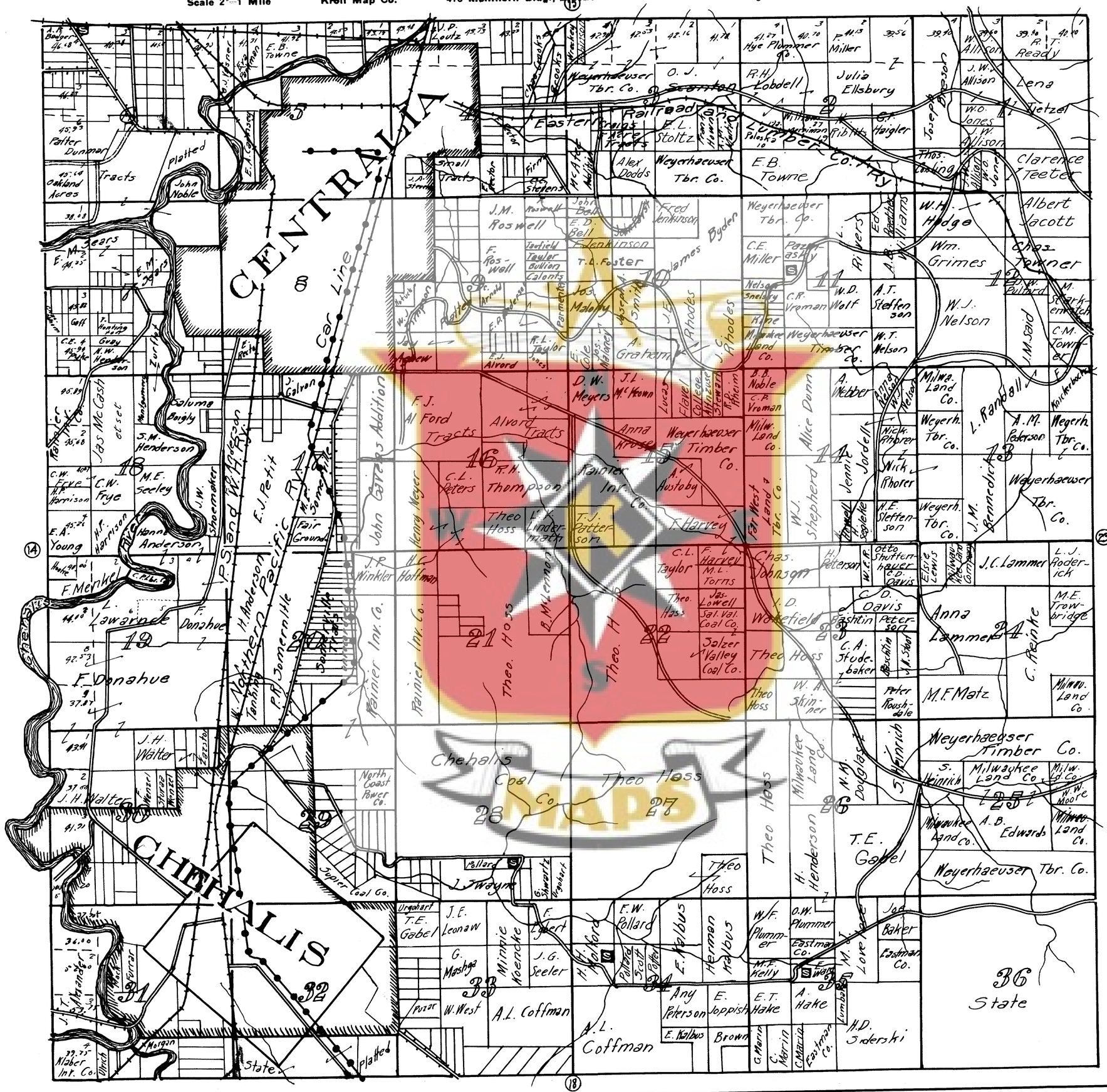

KROLL'S ATLAS OF LEWIS COUNTY, WASH.

T. 11 N. R. 1 W.

Scale 2"=1 Mile Kroll Map Co. 413 Mehlhorn Bldg., Seattle

August 1926

LEGEND

County Road		School	S
Railway - Steam		Church	Ch.
" - Elect.		Cemetery	Cem.
Trail		Gov Lot No.	3
Town Limits		Section No	4017 24
River			
Paved Roads			

KROLL'S ATLAS OF **LEWIS** COUNTY, WASH.

T. 12 N. R. 1 W.

Scale 2"=1 Mile Kroll Map Co. 413 Mehlhorn Bldg., Seattle August 1926

LEGEND

- County Road
- Railway - Steam
- " - Elect.
- Trail
- Town Limits
- River
- Paved Roads
- School
- Church
- Cemetery
- Gov. Lot No.
- Section No

KROLL'S ATLAS OF **LEWIS** COUNTY, WASH.

T. 13 N. R. 1 W.

Scale 2" = 1 Mile Kroll Map Co. 413 Mehlhorn Bldg., Seattle August 1926

LEGEND

County Road
Railway - Steam
" - Elect.
Trail
Town Limits
River
Paved Roads
School
Church
Cemetery
Gov. Lot No.
Section No.

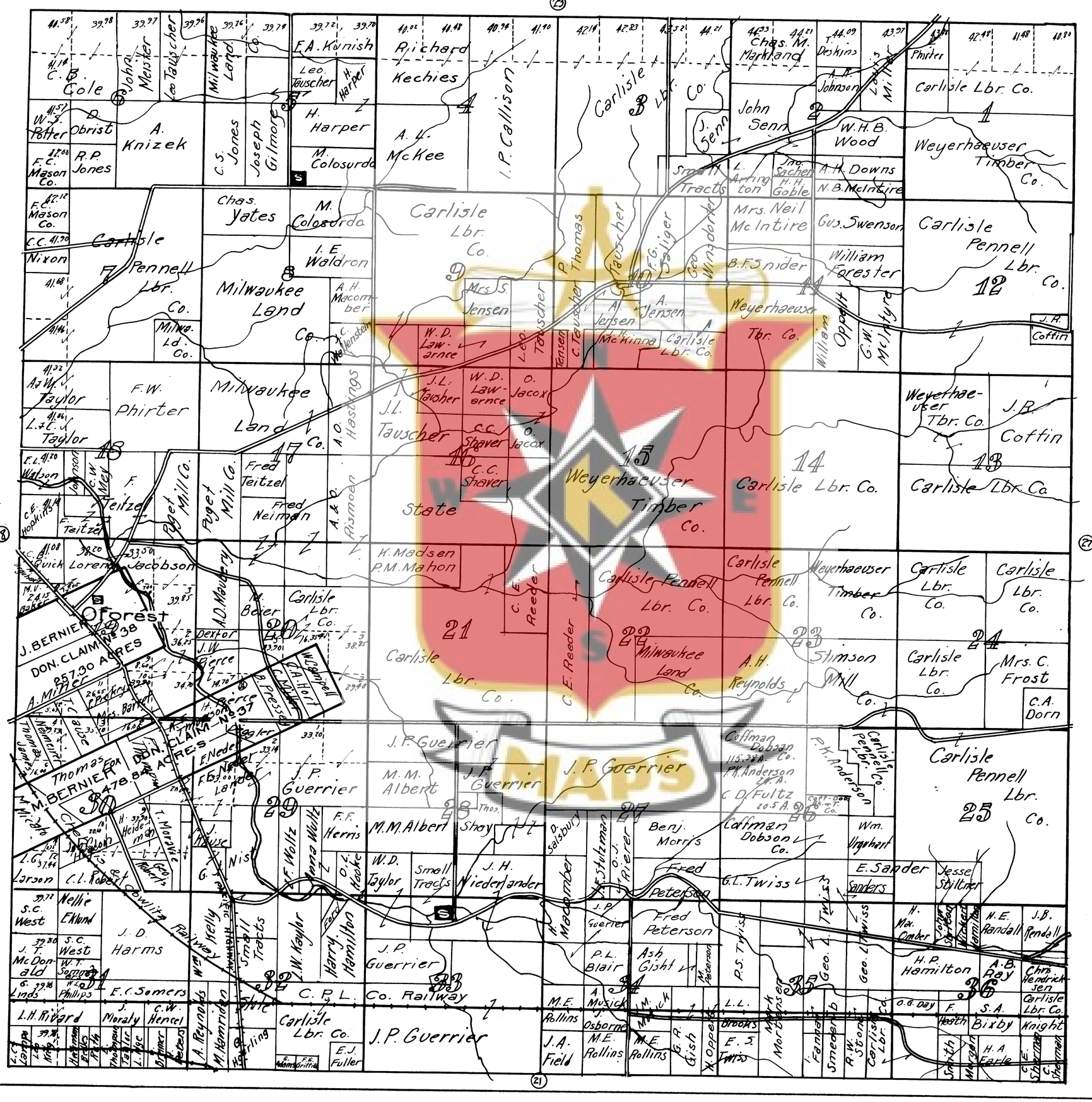

WKS MAPS

KROLL'S ATLAS OF **LEWIS** COUNTY, WASH.

T. 14 N. R. 1 W.

Scale 2" = 1 Mile Kroll Map Co. 413 Mehlhorn Bldg., Seattle August 1926

LEGEND

County Road		School	S
Railway - Steam		Church	Ch.
" - Elect.		Cemetery	Cem.
Trail		Gov Lot No.	3
Town Limits		Section No	24
River			

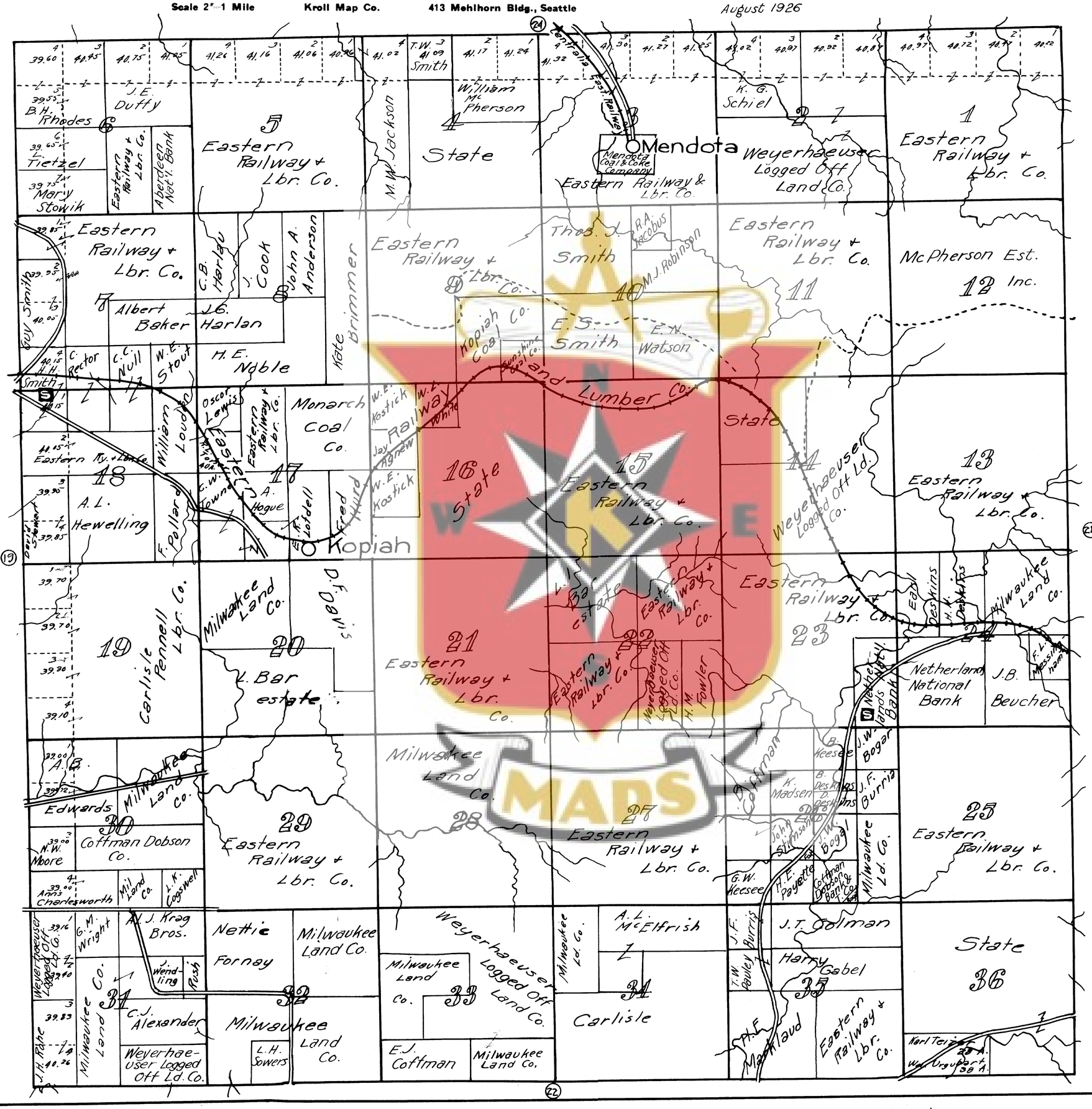
Mendota
Mendota Coal & Coke Company
Kopiah
Kopiah Coal Co.
Sunshine Coal Co.
Monarch Coal Co.
Eastern Railway & Lbr. Co.
Weyerhaeuser Logged Off Land Co.
Weyerhaeuser Logged Off Ld. Co.
Milwaukee Land Co.
Coffman Dobson Co.
Cottman Dobson Bank & Trust Co.
Netherland National Bank
Carlisle Pennell Lbr. Co.
State
Thos. J. Smith
E. S. Smith
E. N. Watson
M. J. Robinson
R. A. Jacobus
M. W. Jackson
William McPherson
K. G. Schiel
B. H. Rhodes
J. E. Duffy
Tietzel
Mary Stowik
Albert Baker
J. G. Harlan
C. B. Harlan
J. Cook
John A. Anderson
Kate Brimmer
C. C. Null
W. E. Stout
H. E. Noble
William Loudon
Oscar Lewis
A. L. Hewelling
F. Pollard
A. A. Hogue
E. T. Lofdell
Fred Hurd
W. E. Kostick
Jay Agnew
D. F. Davis
L. Bar estate
H. M. Fowler
Edwards
A. B.
N. W. Moore
Anna Charlesworth
G. M. Wright
A. J. Krag Bros.
Nettie Fornay
L. H. Sowers
C. J. Alexander
J. H. Rahe
E. J. Coffman
A. L. McElfrish
Carlisle
J. T. Coffman
Harry Gabel
Marklaud
Eastern Railway & Lbr. Co.
Milwaukee Ld. Co.
Weyerhaeuser Logged Off Ld. Co.
Weyerhaeuser Logged Off Land Co.
Milwaukee Land Co.
Coffman Dobson Co.
Eastern Railway & Lbr. Co.
Eastern Railway & Lbr. Co.
Eastern Railway & Lbr.

KROLL'S ATLAS OF **LEWIS** COUNTY, WASH.

T. 15 N. R. 1 W.

Scale 2"=1 Mile Kroll Map Co. 413 Mehlhorn Bldg., Seattle August 1926

LEGEND

County Road		School	
Railway - Steam		Church	Ch.
" - Elect.		Cemetery	Cem.
Trail		Gov. Lot No.	3
Town Limits		Section No.	40/7 24
River			

T. 15 N. R. 1 E.

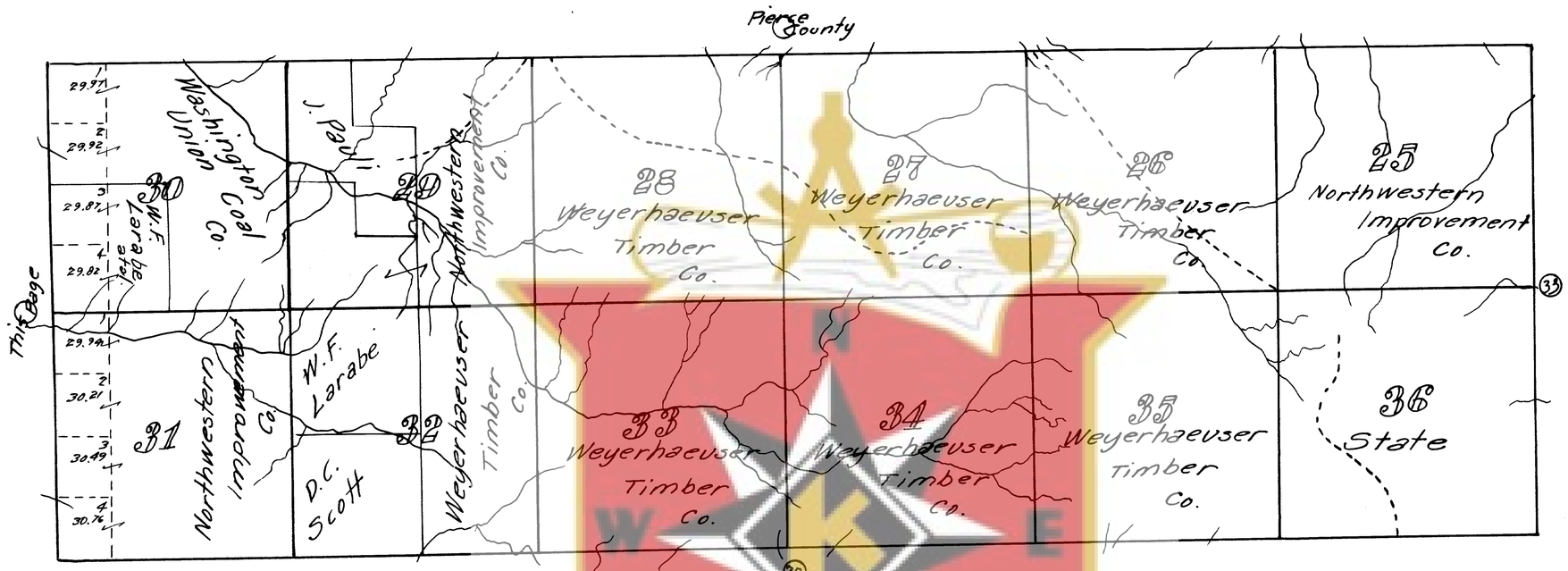

T. 15 N. R. 1 W.

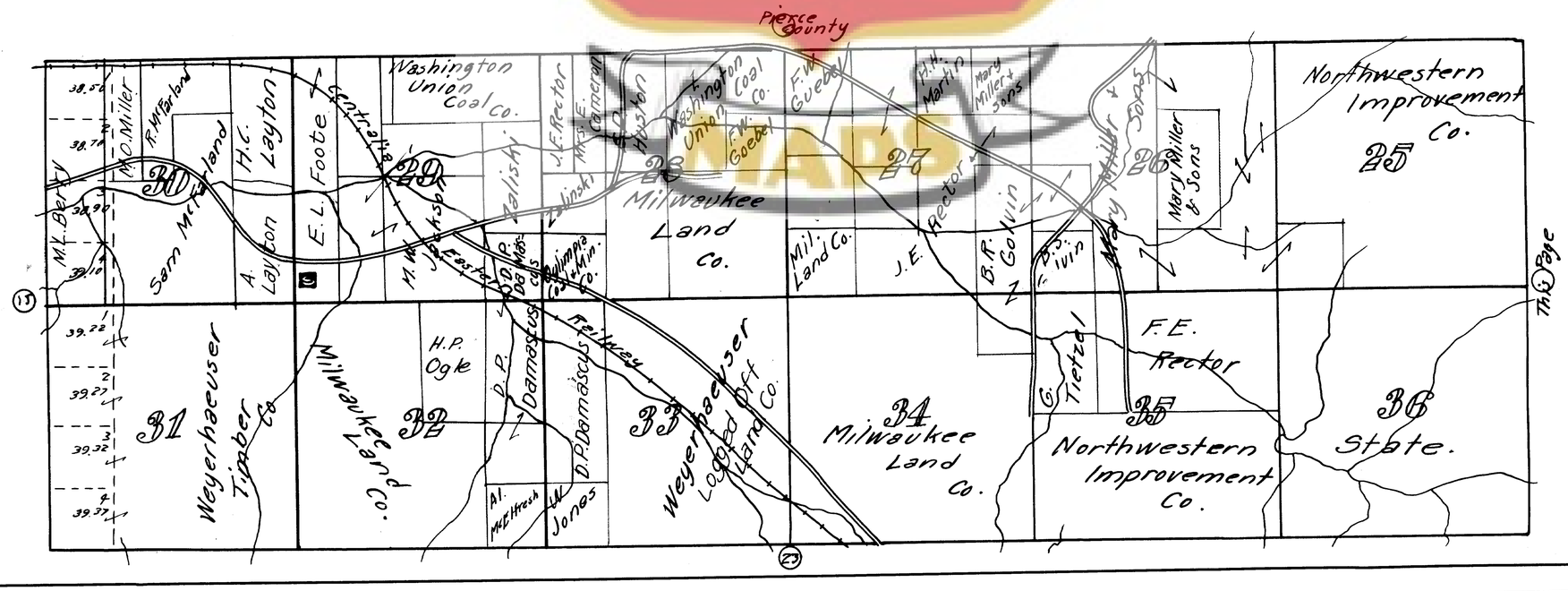

KROLL'S ATLAS OF LEWIS COUNTY, WASH.

T. 11 N. R. 1 E.

Scale 2" = 1 Mile Kroll Map Co. 413 Mehlhorn Bldg., Seattle

August 1926

LEGEND

County Road		School	S
Railway - Steam		Church	Ch.
" - Elect.		Cemetery	Cem.
Trail		Gov. Lot No.	3
Town Limits		Section No	4017 24
River			



KROLL'S ATLAS OF **LEWIS** COUNTY, WASH.

T. 12 N. R. 1 E.

Scale 2"=1 Mile Kroll Map Co. 413 Mehlhorn Bldg., Seattle August 1926

LEGEND

County Road		School	S
Railway - Steam		Church	Ch.
" - Elect.		Cemetery	Cem.
Trail		Gov. Lot No.	3
Town Limits		Section No	40 / 24
River			

KROLL'S ATLAS OF **LEWIS** COUNTY, WASH.

T. 13 N. R. 1 E.

Scale 2" 1 Mile Kroll Map Co. 413 Mehlhorn Bldg., Seattle August 1926

LEGEND

- County Road
- Railway - Steam
- " - Elect.
- Trail
- Town Limits
- River
- School
- Church
- Cemetery
- Gov. Lot No.
- Section No

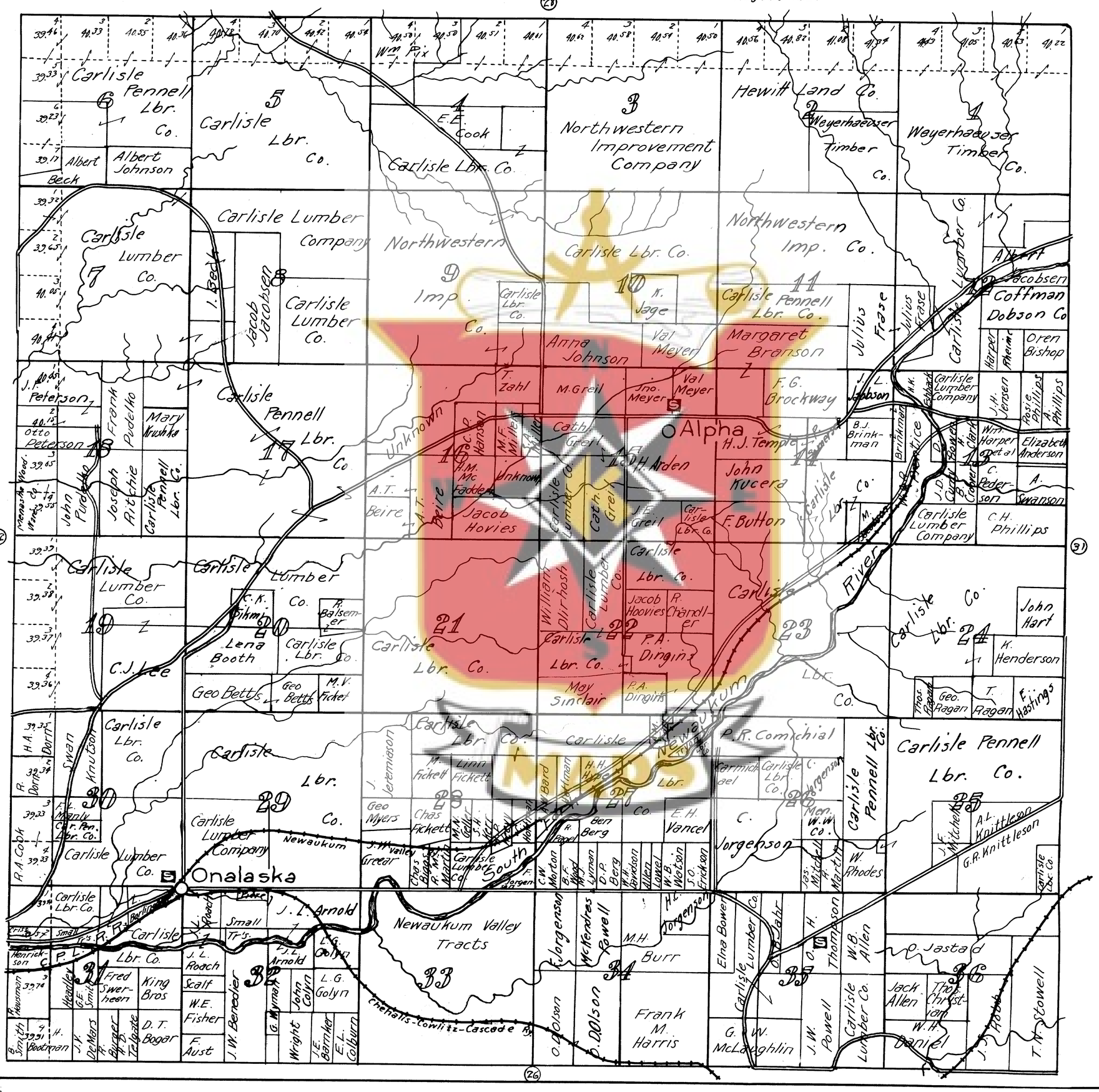
Alpha
Onalaska
Newaukum Valley Tracts
Chehalis-Cowlitz-Cascade R.
Newaukum River
South Fork
Carlisle Pennell Lbr. Co.
Carlisle Lumber Company
Carlisle Lbr. Co.
Northwestern Improvement Company
Northwestern Imp. Co.
Hewitt Land Co.
Weyerhaeuser Timber Co.
Wm. Pix
E.E. Cook
Albert Johnson
Albert Beck
Jacob Jacobsen
Anna Johnson
Val Meyer
Margaret Branson
Julius Frase
Coffman Dobson Co
Oren Bishop
F.G. Brockway
H.J. Temple
John Kucera
F. Button
C.H. Phillips
Elizabeth Anderson
Jacob Hovies
J.E. Greil
May Sinclair
P.A. Dingins
R. Chandler
John Hart
K. Henderson
Geo. Ragan
F. Hastings
P.R. Comichial
Ben Berg
E.H. Vancel
Jorgenson
W. Rhodes
A.L. Knittleson
G.R. Knittleson
Elna Bowen
Frank M. Harris
G.W. McLaughlin
J.W. Powell
W.B. Allen
O. Jastad
Jack Allen
W.H. Daniel
T.N. Stowell
J.L. Arnold
L.G. Golyn
J.W. Benedier
Fred Sweheen
King Bros
D.T. Bogar
Geo Betts
Lena Booth
C.J. Lee
Joseph Ritchie
John Purdelle
Frank Pudelko
Mary Krushka
Otto Peterson
J. Peterson
Carlisle Lumber Co.
Carlisle Pennell Lbr. Co.
Carlisle Lbr. Co.
Carlisle Lumber Company
Carlisle Lumber Co.
Carlisle Pennell Lbr. Co.
Carlisle Lbr. Co.
Carlisle Lumber Co.
Carlisle Lumber Company
Carlisle Lbr. Co.
Carlisle Lbr. Co.
Carlisle Lbr. Co.

KROLL'S ATLAS OF **LEWIS** COUNTY, WASH.

T. 14 N. R. 1 E.

Scale 2"=1 Mile Kroll Map Co. [redacted] August 1926

LEGEND

County Road		School	S
Railway - Steam		Church	Ch.
" - Elect.		Cemetery	Cem.
Trail		Gov Lot No.	3
Town Limits		Section No	4017 24
River			

28



KROLL'S ATLAS OF **LEWIS** COUNTY., WASH.

T. 11 N. R. 2 E.

Scale 2"=1 Mile Kroll Map Co. 413 Mehlhorn Bldg., Seattle August 1926

LEGEND

County Road		School	S
Railway - Steam		Church	Ch.
" - Elect.		Cemetery	Cem.
Trail		Gov Lot No.	3
Town Limits		Section No	4017 24
River			

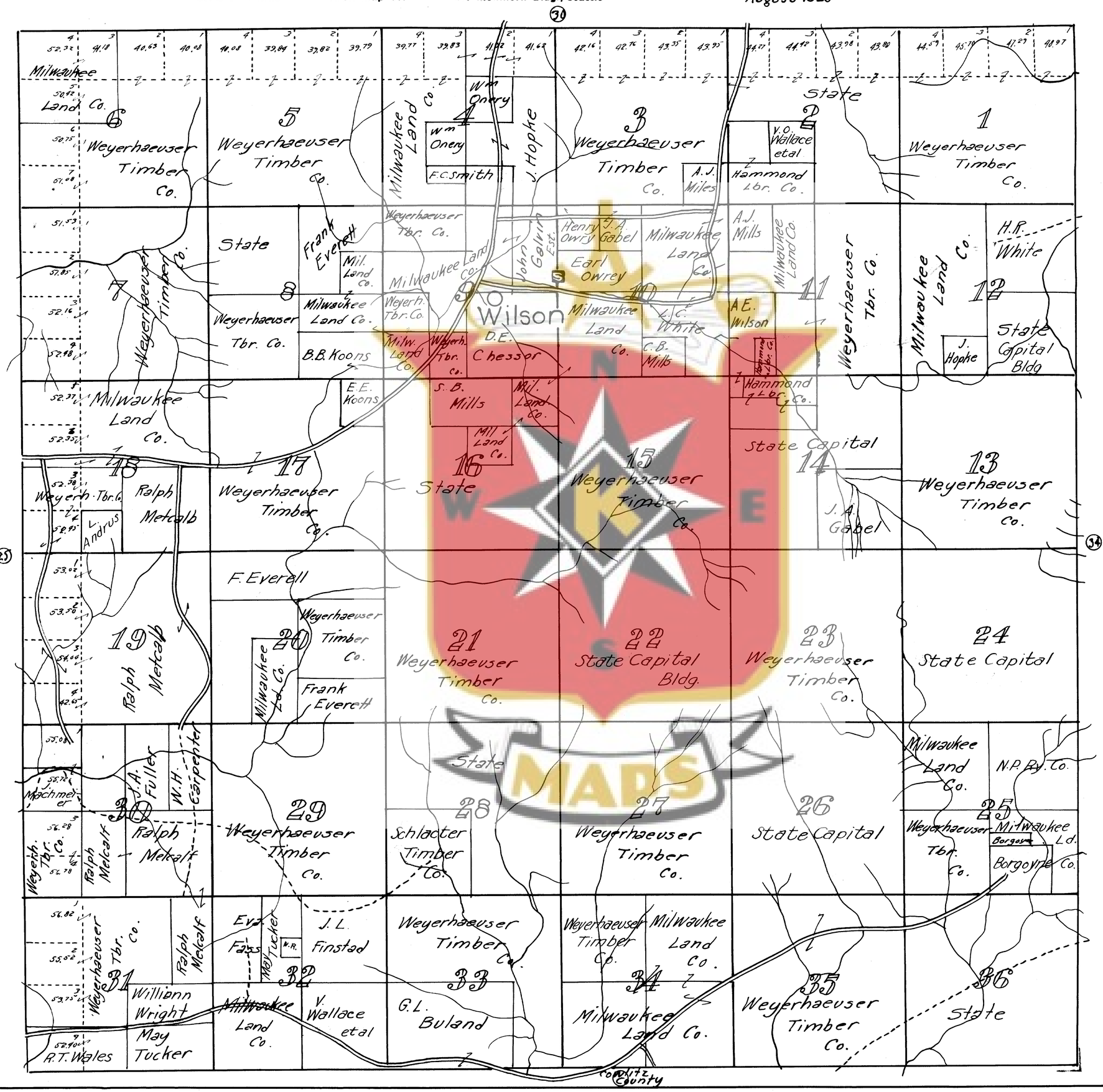

KROLL'S ATLAS OF **LEWIS** COUNTY, WASH.

T. 12 N. R. 2 E.

Scale 2"=1 Mile Kroll Map Co. 413 Mehlhorn Bldg., Seattle August 1926

LEGEND

County Road
Railway - Steam
" - Elect.
Trail
Town Limits
River
School
Church
Cemetery
Gov. Lot No.
Section No.

KROLL'S ATLAS OF **LEWIS** COUNTY, WASH.

T. 13 N. R. 2 E.

Scale 2"=1 Mile Kroll Map Co. 413 Mehlhorn Bldg. Seattle August 1926

LEGEND

County Road		School	S
Railway - Steam		Church	Ch.
" - Elect.		Cemetery	Cem.
Trail		Gov Lot No.	3
Town Limits		Section No	40 in 24
River			

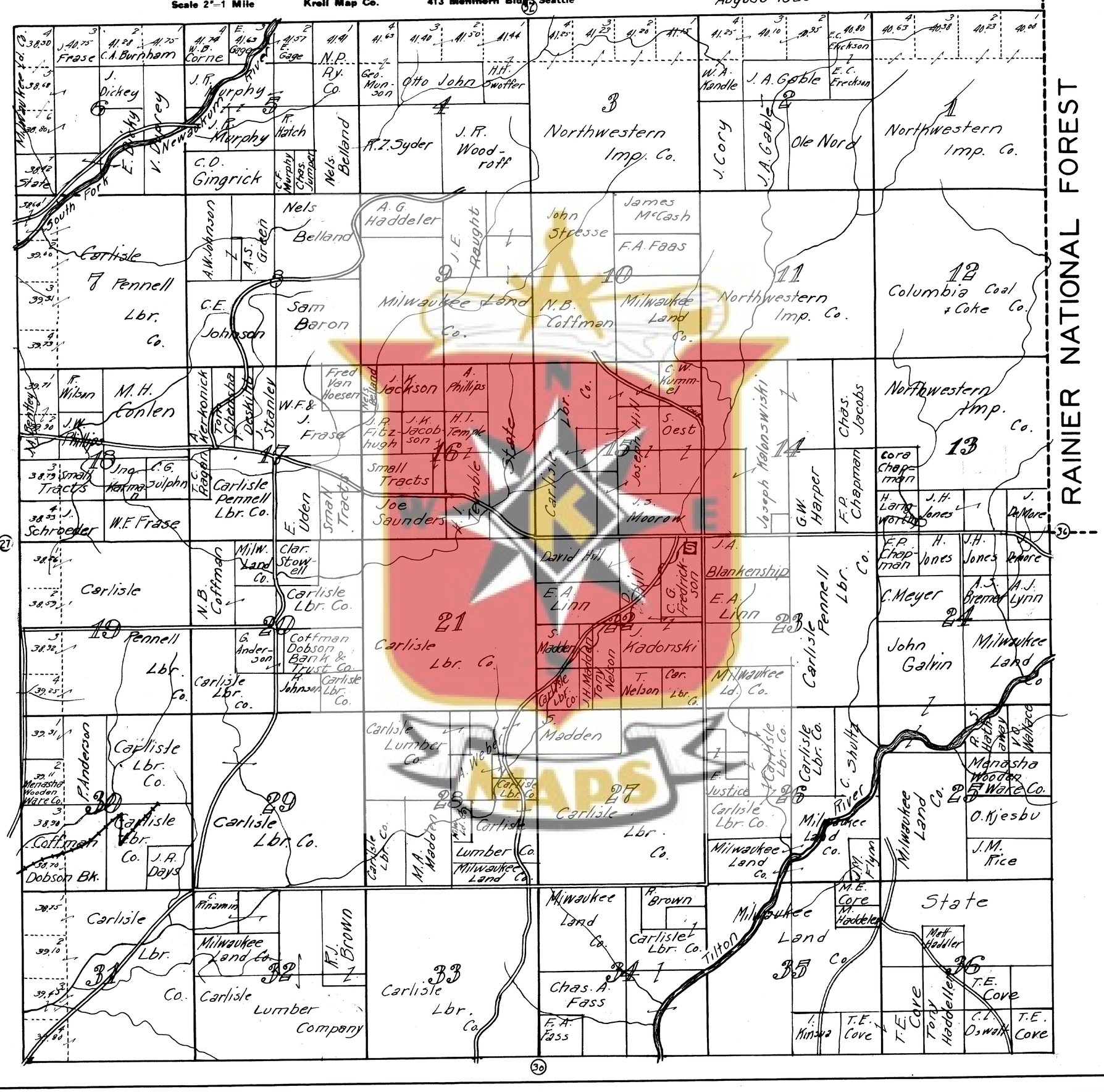

KROLL'S ATLAS OF **LEWIS** COUNTY, WASH.

T. 14 N. R. 2 E.

Scale 2"=1 Mile Kroll Map Co. 413 Mehlhorn Bldg., Seattle August 1926

LEGEND

County Road		School	
Railway - Steam		Church	Ch.
- Elect.		Cemetery	Cem.
Trail		Gov. Lot No.	3
Town Limits		Section No	4017 24
River			

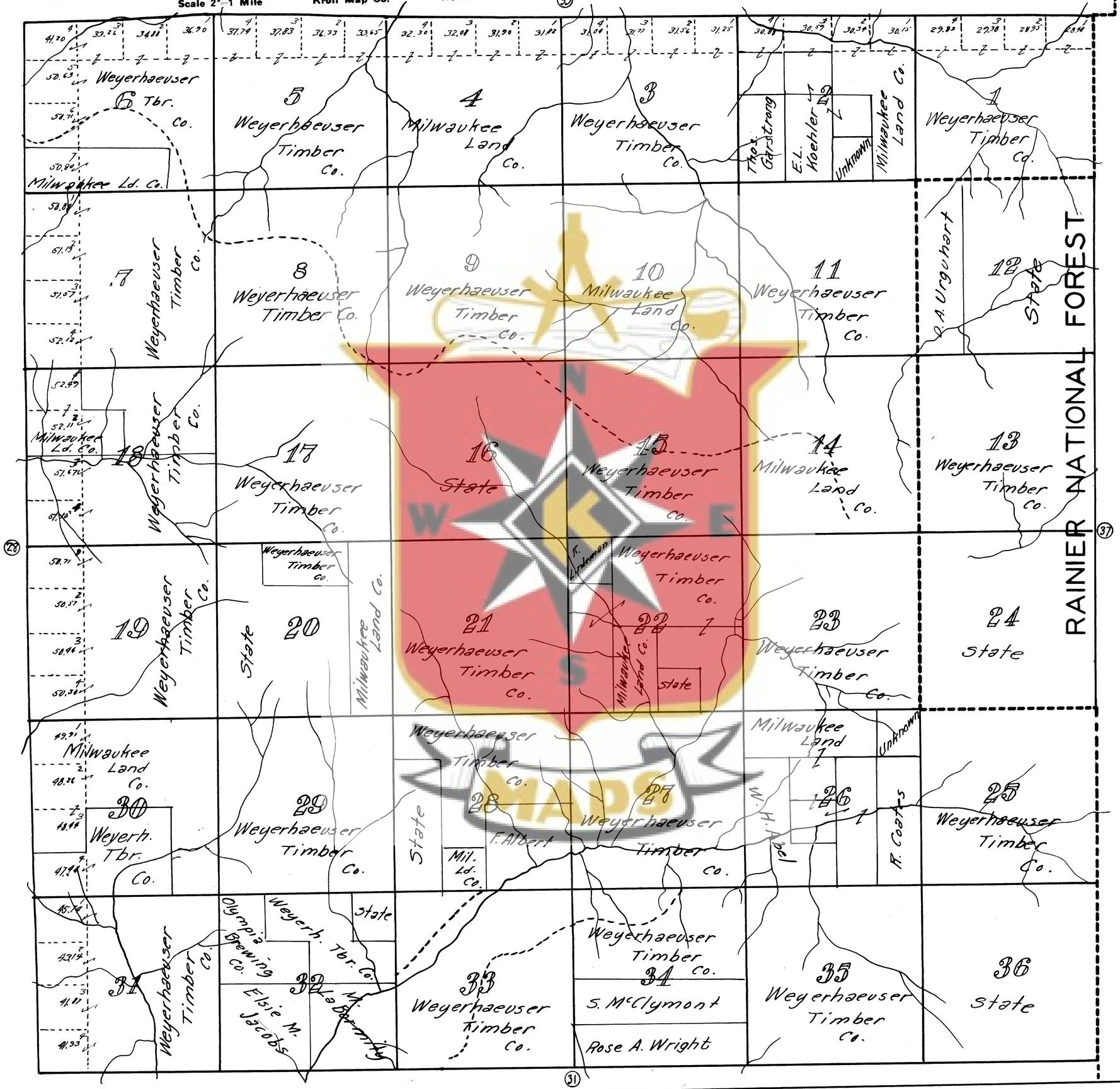

KROLL'S ATLAS OF **LEWIS** COUNTY, WASH.

T. 15 N. R. 2 E.

Scale 2"=1 Mile Kroll Map Co. 413 Mehlhorn Bldg., Seattle August 1926

LEGEND

County Road		School	S
Railway - Steam		Church	Ch.
" - Elect.		Cemetery	Cem.
Trail		Gov Lot No.	3
Town Limits		Section No	4017 24
River			

T. 15 N. R. 2 E.

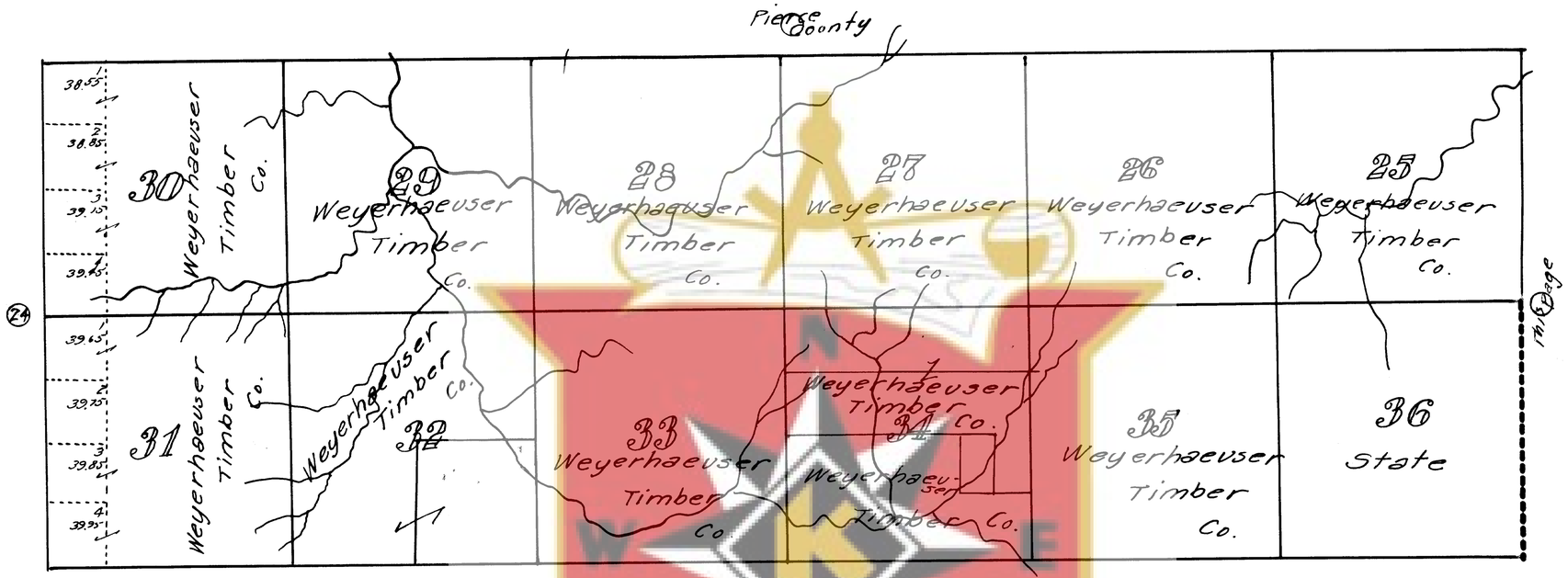

T. 15 N. R. 3 E.



KROLL'S ATLAS OF LEWIS COUNTY, WASH.

T. 11 N. R. 3 E.

Scale 2"=1 Mile Kroll Map Co. 413 Mehlhorn Bldg., Seattle August 1926

LEGEND

County Road		School	S
Railway - Steam		Church	Ch.
" - Elect.		Cemetery	Cem.
Trail		Gov. Lot No.	3
Town Limits		Section No	407 24
River			



KROLL'S ATLAS OF LEWIS COUNTY, WASH.

T. 12 N. R. 3 E.

Scale 2" = 1 Mile Kroll Map Co. 413 Mehlhorn Bldg., Seattle August 1926

LEGEND

- County Road
- Railway - Steam
- " - Elect.
- Trail
- Town Limits
- River
- School
- Church
- Cemetery
- Gov. Lot No.
- Section No.

KROLL'S ATLAS OF LEWIS COUNTY, WASH.

T. 13 N. R. 3 E.

Scale 2" = 1 Mile — Kroll Map Co. — 413 Mehlhorn Bldg., Seattle — August 1926

LEGEND

- County Road
- Railway - Steam
- " - Elect.
- Trail
- Town Limits
- River
- School
- Church
- Cemetery
- Gov. Lot No.
- Section No.

KROLL'S ATLAS OF **LEWIS** COUNTY, WASH.

T. 14 N. R. 3 E.

Scale 2"=1 Mile Kroll Map Co. 413 Mehlhorn Bldg. Seattle August 1926

LEGEND

County Road		School	S
Railway - Steam		Church	Ch.
" - Elect.		Cemetery	Cem.
Trail		Gov Lot No.	3
Town Limits		Section No	4 on 24
River			

(33)

6 State	5 Northern Pacific Ry.	4 State	3 Northern Pacific Ry.	2 State	1 Northern Pacific Ry.
7 Northern Pacific Ry.	8 State	9 Northern Pacific Ry.	10 State	11 Northern Pacific R.	12 State
18 State	17 Northern Pacific Ry.	16 State	15 Northern Pacific Ry.	14 State	13 Northern Pacific Ry.
19 Northern Pacific Ry.	20 State	21 Northern Pacific Ry.	22 State	23 Northern Pacific Ry.	24 State
30 State (Lake)	29 Northern Pacific Ry.	28 State	27 Northern Pacific Ry.	26 State	25 Northern Pacific Ry.
31 Northern Pacific Ry.	32 State	33 Northern Pacific Ry.	34 State	35 Northern Pacific Ry.	36 State

(32) (41) (36)

MAPS

KROLL'S ATLAS OF **LEWIS** COUNTY, WASH.

T. 11 N. R. 4 E.

LEGEND

County Road		School	S
Railway - Steam		Church	Ch.
" - Elect.		Cemetery	Cem.
Trail		Gov Lot No.	3
Town Limits		Section No	24
River			



KROLL'S ATLAS OF **LEWIS** COUNTY, WASH.

T. 12 N. R. 4 E.

Scale 2"=1 Mile Kroll Map Co. 413 Mehlhorn Bldg., Seattle August 1926

LEGEND

County Road		School	5
Railway - Steam		Church	Ch.
" - Elect.		Cemetery	Cem.
Trail		Gov. Lot No.	3 / 4017
Town Limits		Section No	24
River			

MORTON
Tilton River
Northern Pacific Ry.
Milwaukee Land Co.
Menasha Wooden Ware Co.
Cowlitz River
Lake Scanewa
N.P. Ry.
N.P. Ry. Co.
State
Orange West
Thressa Lutkins
James Mulligan
Urguhart Estate
Elias Swartz
A.J. Hazeltine
J.F. Colman
David Steele
E.L. Hunt
A. Flanking
Otto Cook
Schooley & Peggeley
Knittle
Cottlers Addition
Tillie Temple
G.C. Fisher
T.W. Crumb
F.M. Tenny
C.D. Sureaney
Jas. Compton
Clarence Ross
H. Urquhart
C.S. Bowie
Small Th.
Forinish
Northern Pacific Ry.
Milwaukee Land Co.
Menasha Wooden Ware Co.
J.H. Dotson
H.E. Tiller
I.K. & H.E. Tiller
George T. Wood
A.J. Hazeltine
A.G. Webb
Schooley & Peggeley
Milwaukee Land Co.
C.M. Ebert
E.L. Hunt
A. Flanking
M. Berght
H.W. Feigel
H. Swofford
Peter Adkins
T.L. Moser
J.F. Colman
David Steele
A. Jaeger
E. Hipp
E.W. Eppic
Elias Swartz
Urguhart Estate
Mrs. P. Workman
A.L. Brown
Menasha Wooden Ware Co.
Northern Pacific Ry.
W.E. Boring
Milwaukee Land Co.
E. Helliwell
Ella Filapson
J.D. Fletcher
H.C. Chapman
H. Staggs
Clev. Staggs
Hugh Teenke
Edwin Knittle
L.B. Childers
Tacoma
Eastern
Chapman
Fay Glover
Justice
Miller
Wyatt
Wood
Hazeltine
Fairchild
Ross
Smith
Compton
Stoat
Bowie
Fisher
Temple
Dodge
Clevenger
Staggs
Fletcher
Helliwell
Filapson
Chapman
Steele
Colman
Moser
Graver
Boyle
Steele
Coleman
Wood
Wright
Smith
Brown
Nelson
Reed
Feigel
Swofford
Adkins
Gaver
Boehme
Blankenship
Fulton
Workman
Reggen
Smith
Webb
Stevenson
Simson
Ebert
Hunt
Flanking
Cook
Berght
Mulligan
Lutkins
Orange
Steele
Hazeltine
Chapman
Staggs
Filapson
Helliwell
Fletcher
Teenke
Staggs
Clevenger
Eastern
Knittle
Tacoma
Childers
Temple
Fisher
Dodge
Crumb
Tenny
Sureaney
Compton
Ross
Urquhart
Bowie
Small
Forinish
Stoat
Tilton
Wood
Miller
Wyatt
Justice
Smith
Compton
Fairchild
Ross
Smith
Wood
Hazeltine
Hazeltine
Hazeltine

KROLL'S ATLAS OF **LEWIS** COUNTY, WASH.

T. 13 N. R. 4 E.

Scale 2"=1 Mile Kroll Map Co. 413 Mahlhorn Bldg., Seattle August 1926

LEGEND

- County Road
- Railway - Steam
- " - Elect.
- Trail
- Town Limits
- River
- School
- Church
- Cemetery
- Gov Lot No.
- Section No

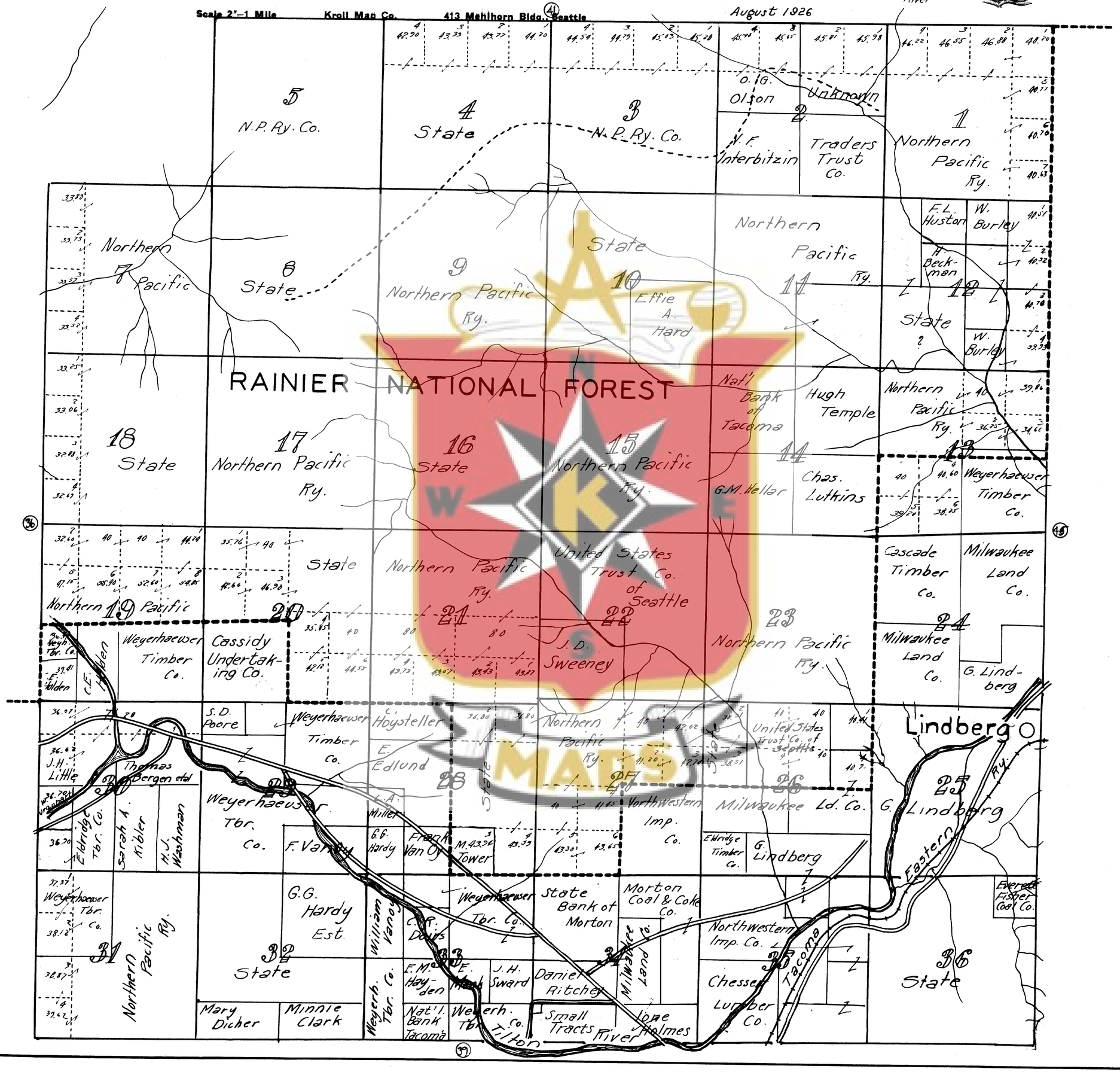

KROLL'S ATLAS OF **LEWIS** COUNTY, WASH.

T. 14 N. R. 4 E.

Scale 2"=1 Mile Kroll Map Co. 413 Mehlhorn Bldg., Seattle August 1926

LEGEND

- County Road
- Railway - Steam
- " - Elect.
- Trail
- Town Limits
- River
- School
- Church
- Cemetery
- Gov. Lot No.
- Section No.



KROLL'S ATLAS OF **LEWIS** COUNTY, WASH.

T. 15 N. R. 4 E.

Scale 2"=1 Mile Kroll Map Co. 413 Mehlhorn Bldg., Seattle August 1926

LEGEND

County Road		School	S
Railway - Steam		Church	Ch.
" - Elect.		Cemetery	Cem.
Trail		Gov Lot No.	3 4017
Town Limits		Section No	24
River			

T. 15 N. R. 4 E

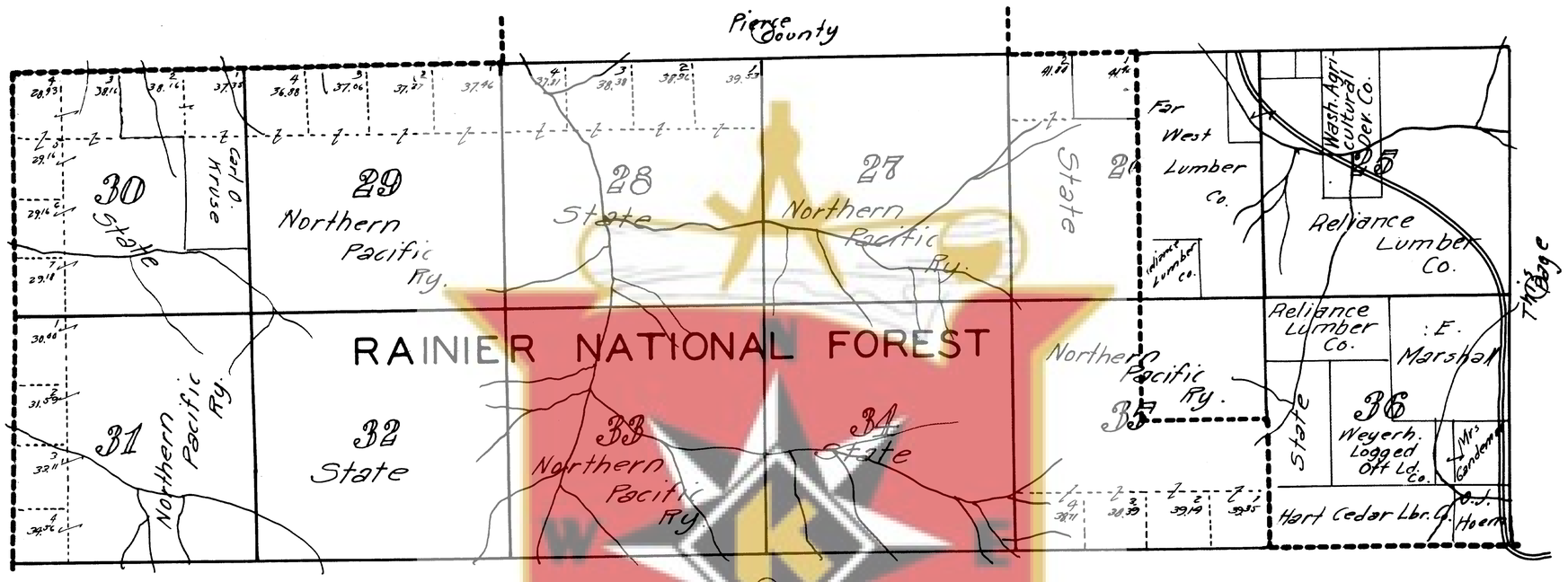

T. 15 N. R. 5 E.

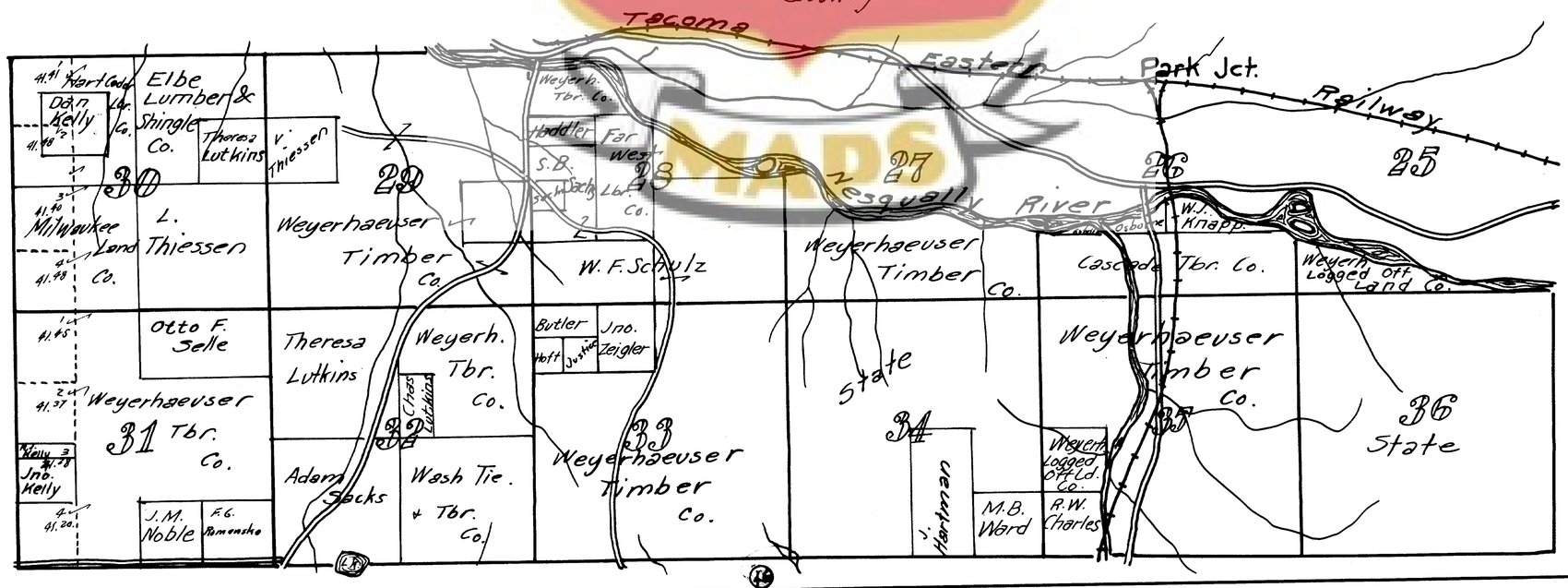

KROLL'S ATLAS OF **LEWIS** COUNTY, WASH.

T. 11 N. R. 5 E.

August 1926

Scale 32" = 1 Mile — Kroll Map Co. — 413 Merchants Bldg., Seattle

LEGEND

County Road		School	S
Railway - Steam		Church	Ch.
" - Elect.		Cemetery	Cem.
Trail		Gov Lot No.	3 / 4017
Town Limits		Section No	24
River			

State
Milwaukee Ld. Co.
Cowlitz River
Olaf Pearson
H. Hendrikson
Weyerhaeuser Timber Co.
Milwaukee Land Co.
Nashlauri
Cascade Timber Co.
Weyerhaeuser Tbr. Co.
Milwaukee Land Co.
Weyerhaeuser Timber Co.
Cowlitz River
Chas. Hill
F. W. Hopkins
Milwaukee Ld. Co.
Menasha Wooden Ware Co.
F. A. Hyde & Co.
State
Weyerhaeuser Timber Co.
Milwaukee Land Co.
18
17
16
15
14
13
19
20
21
22
23
24
30
29
28
27
26
25
31
32
33
34
35
36
F. A. Hyde & Co.
Weyerhaeuser Tbr. Co.
N. P. Ry.
Northern Pacific Ry.
Weyerhaeuser Timber Co.
Shamania County

COLUMBIA NATIONAL FOREST
MAPS

KROLL'S ATLAS OF **LEWIS** COUNTY, WASH.

T. 12 N. R. 5 E.

Scale 2"=1 Mile Kroll Map Co. 413 Mohthorn Bldg. Seattle

August 1926

LEGEND

County Road
Railway - Steam
" - Elect.
Trail
Town Limits
River

School
Church
Cemetery
Gov. Lot No.
Section No.

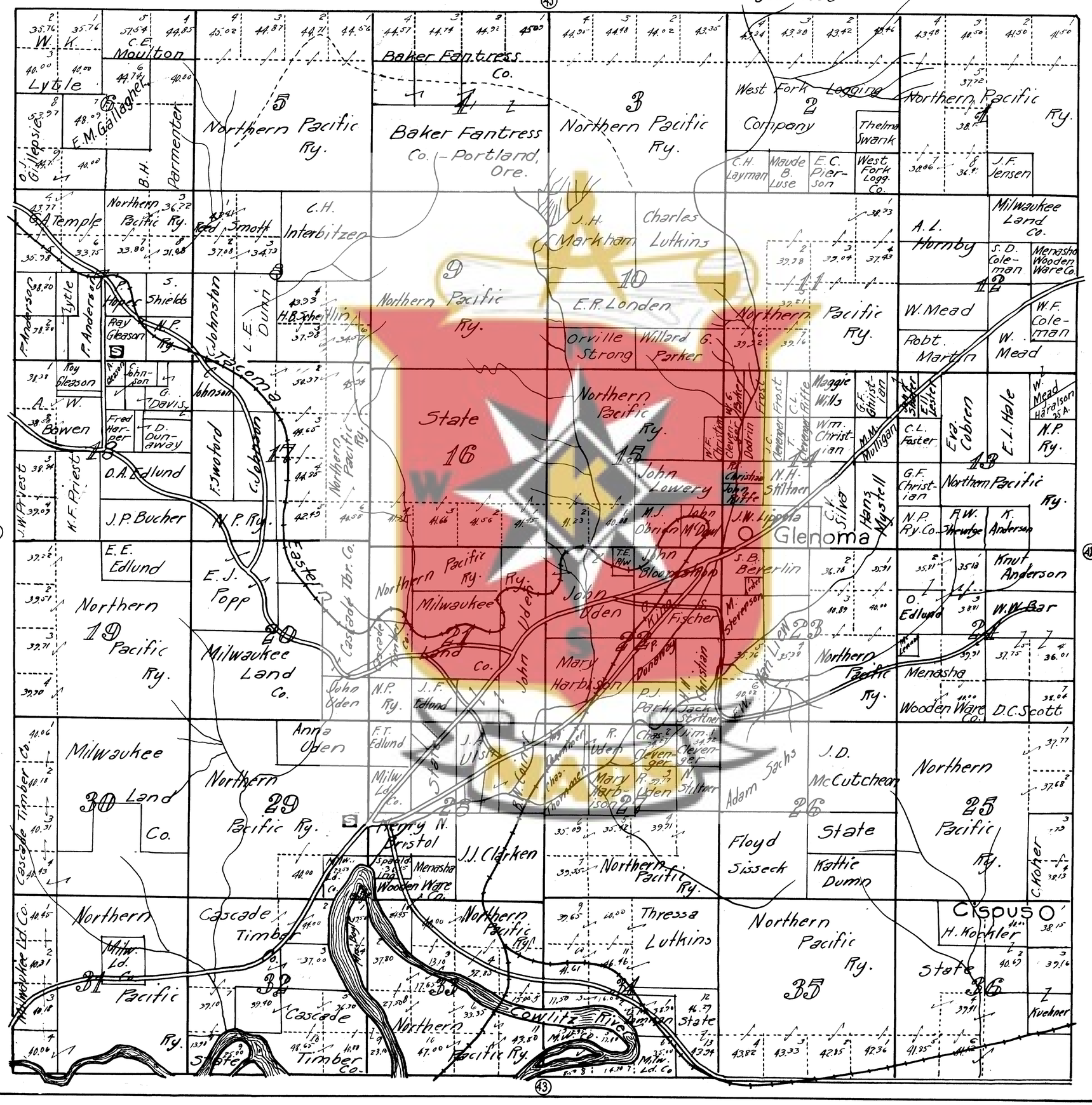

KROLL'S ATLAS OF **LEWIS** COUNTY, WASH.

T. 13 N. R. 5 E.

Scale 2" = 1 Mile Kroll Map Co. 413 Mehlhorn Bldg., Seattle August 1926

LEGEND

County Road		School	S
Railway - Steam		Church	Ch.
" - Elect.		Cemetery	Cem.
Trail		Gov. Lot No.	3
Town Limits		Section No.	24
River			

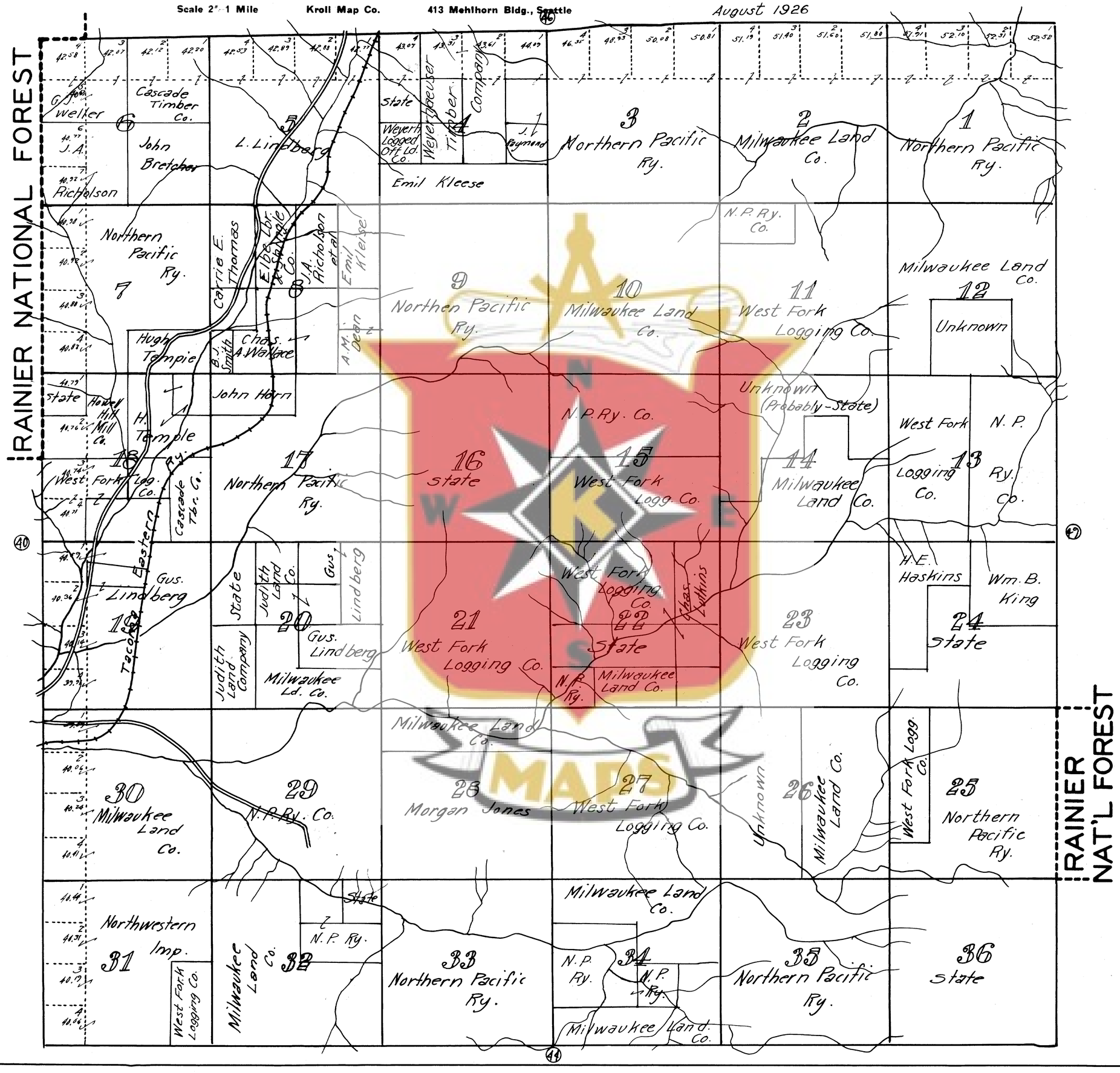

KROLL'S ATLAS OF **LEWIS** COUNTY, WASH.

T. 14 N. R. 5 E.

Scale 2"=1 Mile Kroll Map Co. 413 Mehlhorn Bldg., Seattle August 1926

LEGEND

County Road		School	S
Railway - Steam		Church	Ch.
" - Elect.		Cemetery	Cem.
Trail		Gov. Lot No.	4017
Town Limits		Section No.	24
River			

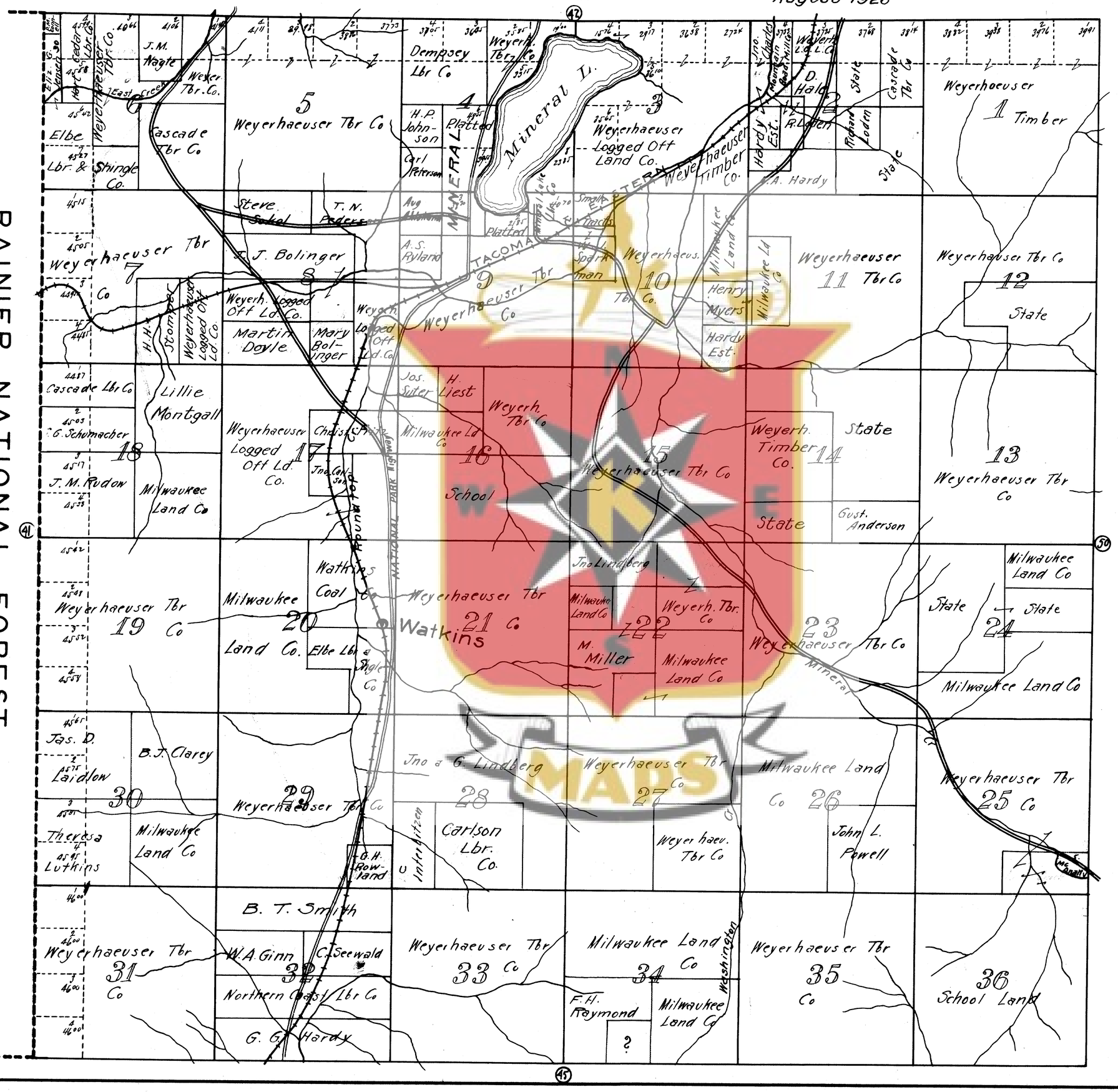
RAINIER NATIONAL FOREST
Mineral L.
Weyerhaeuser Tbr Co
Weyerhaeuser Logged Off Land Co.
Weyerhaeuser Timber Co.
Cascade Tbr Co
Elbe Lbr. & Shingle Co.
Dempsey Lbr Co
Milwaukee Land Co
Watkins Coal Co
Watkins
Northern Coast Lbr Co
Carlson Lbr. Co.
Jno. Lindberg
State
Mineral
Washington
Interurban
Park
National
Mountain
Tacoma
Eastern
Milwaukee
Cascade
Weyerh. Tbr Co
Weyerh. Timber Co.
Weyerh. Logged Off Ld. Co.
Weyerh. Tbr. Co
Weyerhaeuser Tbr Co
Weyerhaeuser Timber Co.
Weyerhaeuser Logged Off Ld. Co.
Weyerhaeuser Tbr Co
Weyerhaeuser Tbr Co
Weyerhaeuser Tbr Co

KROLL'S ATLAS OF **LEWIS** COUNTY, WASH.

T. 11 N. R. 6 E.

Scale 2"=1 Mile Kroll Map Co. 413 Mehlhorn Blg., Seattle August 1926

LEGEND

County Road		School	S
Railway - Steam		Church	Ch.
" - Elect.		Cemetery	Cem.
Trail		Gov. Lot No.	3
Town Limits		Section No	24
River			

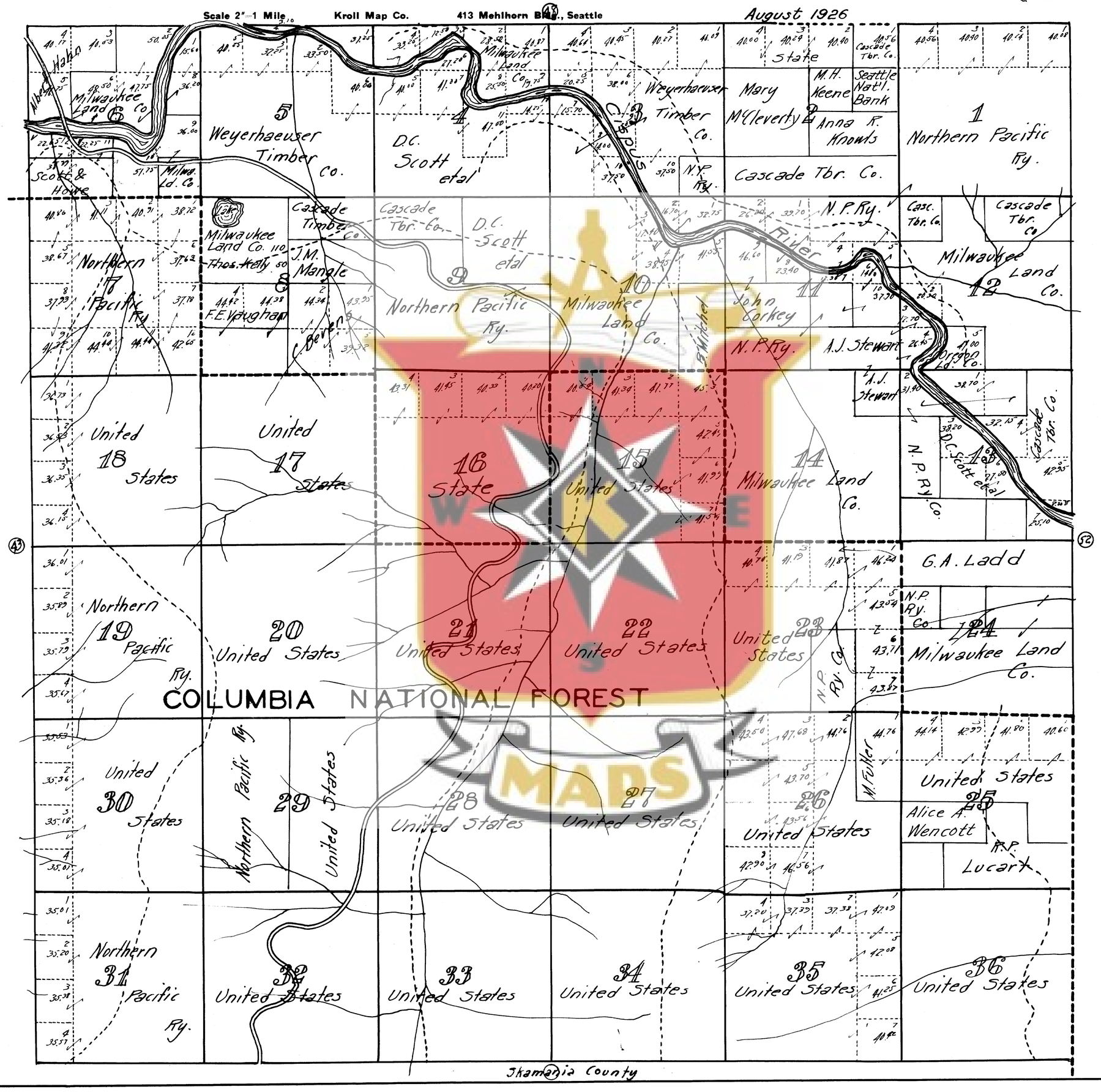

WALKER MAPS

KROLL'S ATLAS OF **LEWIS** COUNTY, WASH.

T. 12 N. R. 6 E.

Scale 2"=1 Mile Kroll Map Co. 413 Mehlhorn Bldg., Seattle August 1926

LEGEND

County Road		School	S
Railway - Steam		Church	Ch.
" - Elect.		Cemetery	Cem.
Trail		Gov. Lot No.	3
Town Limits		Section No	24
River			


RAINIER NATIONAL FOREST
3 N. P. Ry
2 State
1 N. P. Ry.
Northern Pacific Ry.
Cora Denzer
N. P. Ry
Northen Pacific Ry.
Weyerhaeuser Tbr. Co
Weyerhaeuser Timber Co
Menasha Wooden Ware Co.
Milwaukee Land Co
State School Land
Victoria Johnson
Henry Koher
Noble Urquhart
Fred Schuber
Jennie M. Gabel
Walter White
Jas K. Darnell
A.A. Taudenock
Aberdeen Company
Frank Pollard
David Scott etal
Hiram Lambert
Mary V. Hardy
E. R. Mumford
Christ. Fritz
Daniel Scott
Francis S. Johnston
Ludwig Schuffenhauer
Patrick Dougherty
John Galvin
Earl M. Mohson
A.E. Kindell
F.S. Johnson
H.E. Washburn
J.A. Ashfield
Columbus Kyweyah (Ind.)
Scarcharman
Geo. Robinson
Henry H. Milton
David Talbott
Frank Neeley
U. Panisko
H.H. Milton
Thos Milton
Zena Madsen
Geo. Baschlin
Eliza Perman
D.C. Scoll
D.L. Scott et al
E. Drisk-el
Daniel Christian
John D. Christian
C.L. Cox
Mrs. A. Coleman
Wilber Coleman
A.J. Hornby
J.A. Hendison
W.G. Parker
Harry Gart
H.P. Smith
B.M. Mead
J.D. Christian
J.W. Peters
Lee Vasco Scalf
H.H. Milton
D.A. Powell
Tilman H. Culp
C.A. Bucher
Clara Culp
Birdie L. Scarnell
E. E. Hartman
G.A. Robinson
Walter L. Koher
W.H. Koher
Unknown
B.A. Bartholamew
W.M. Urquhart
Jas. Scott
Milwaukee Land Co
Weyerh. Tbr Co
Weyerh. Timber Co
Menasha Wooden Ware Co.
Menasha Wooden Ware Co.
Menasha Wooden Ware Co.
Weyerhaeuser Timber Co
Weyerhaeuser Timber Company
Weyerhaeuser Timber Co
Weyerhaeuser Timber Co
Weyerhaeuser Timber Co
Weyerhaeuser Timber Co
Weyerhaeuser Timber Co
Weyerhaeuser Timber Co
Weyerhaeuser Timber Co
Weyerhaeuser Tbr Co
Weyerhaeuser Tbr Co
Weyerhaeuser Tbr

KROLL'S ATLAS OF **LEWIS** COUNTY, WASH.

T. 13 N. R. 6 E.

Scale 2"=1 Mile Kroll Map Co. 413 Mehlhorn Bldg., Seattle August 1926

LEGEND

County Road		School	S
Railway - Steam		Church	Ch.
" - Elect		Cemetery	Cem.
Trail		Gov Lot No.	3
Town Limits		Section No	4 / 24
River			

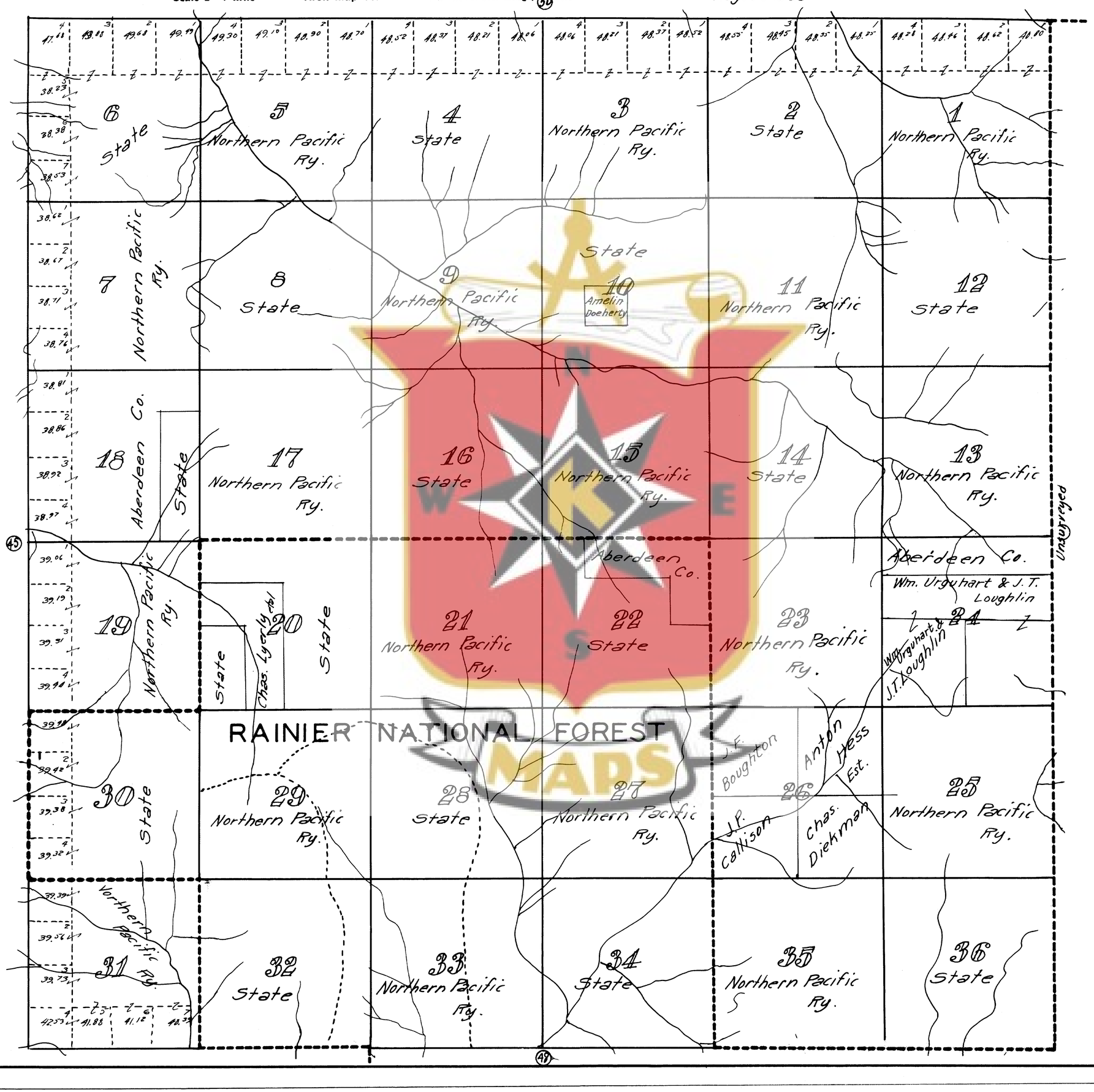

KROLL'S ATLAS OF **LEWIS** COUNTY, WASH.

T. 14 N. R. 6 E.

Scale 2"=1 Mile Kroll Map Co. 413 Mehlhorn Bldg., Seattle August 1926

LEGEND

County Road		School	S
Railway - Steam		Church	Ch.
" - Elect.		Cemetery	Cem.
Trail		Government Lot No.	3
Town Limits		Section No	24
River			

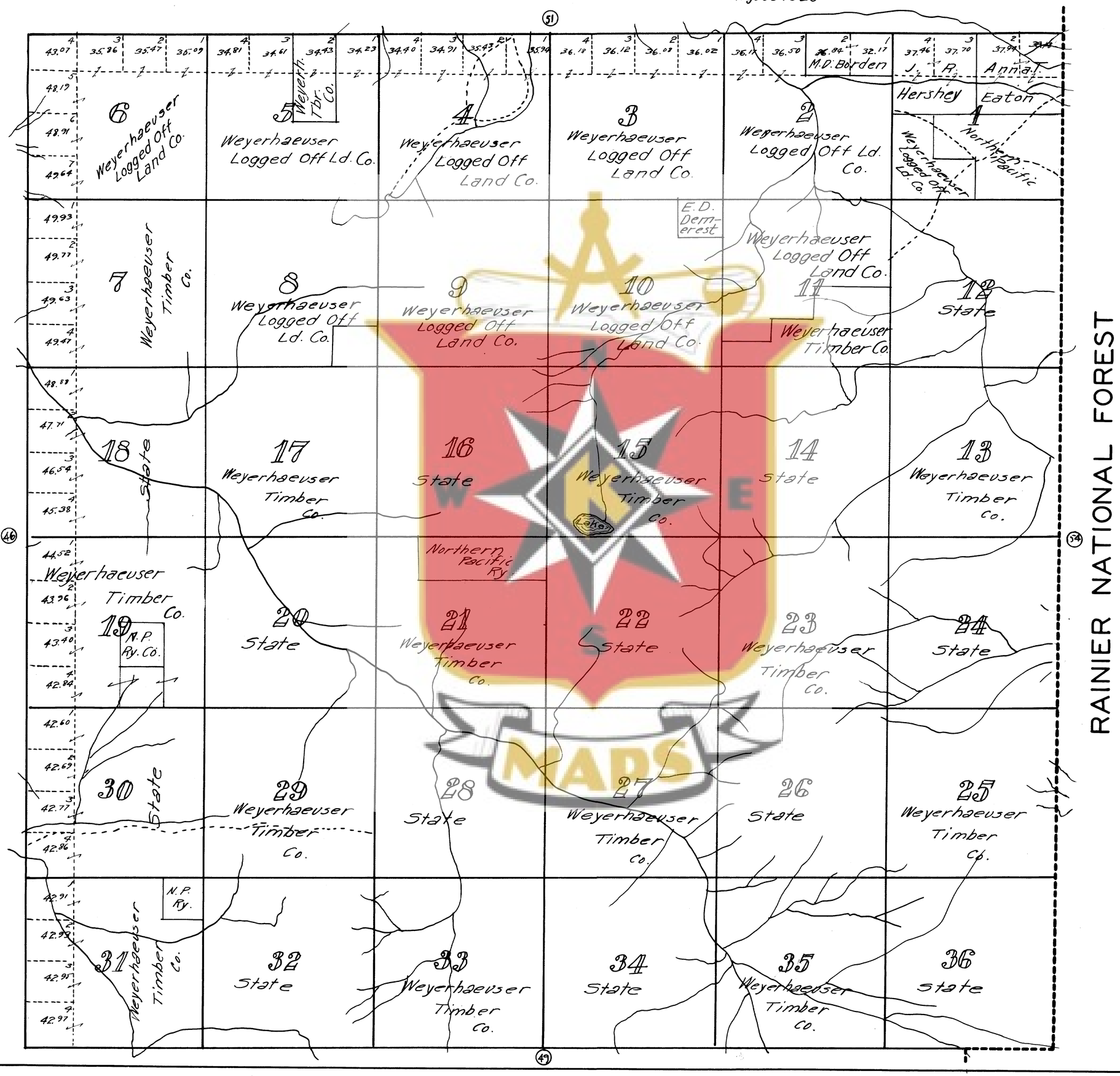

KROLL'S ATLAS OF **LEWIS** COUNTY, WASH.

T. 15 N. R. 6 E.

Scale 2" = 1 Mile Kroll Map Co. 413 Mehlhorn Bldg., Seattle August 1926

LEGEND

County Road		School	
Railway - Steam		Church	Ch.
" - Elect.		Cemetery	Cem.
Trail		Gov. Lot No.	3 / 4.017
Town Limits		Section No	24
River			

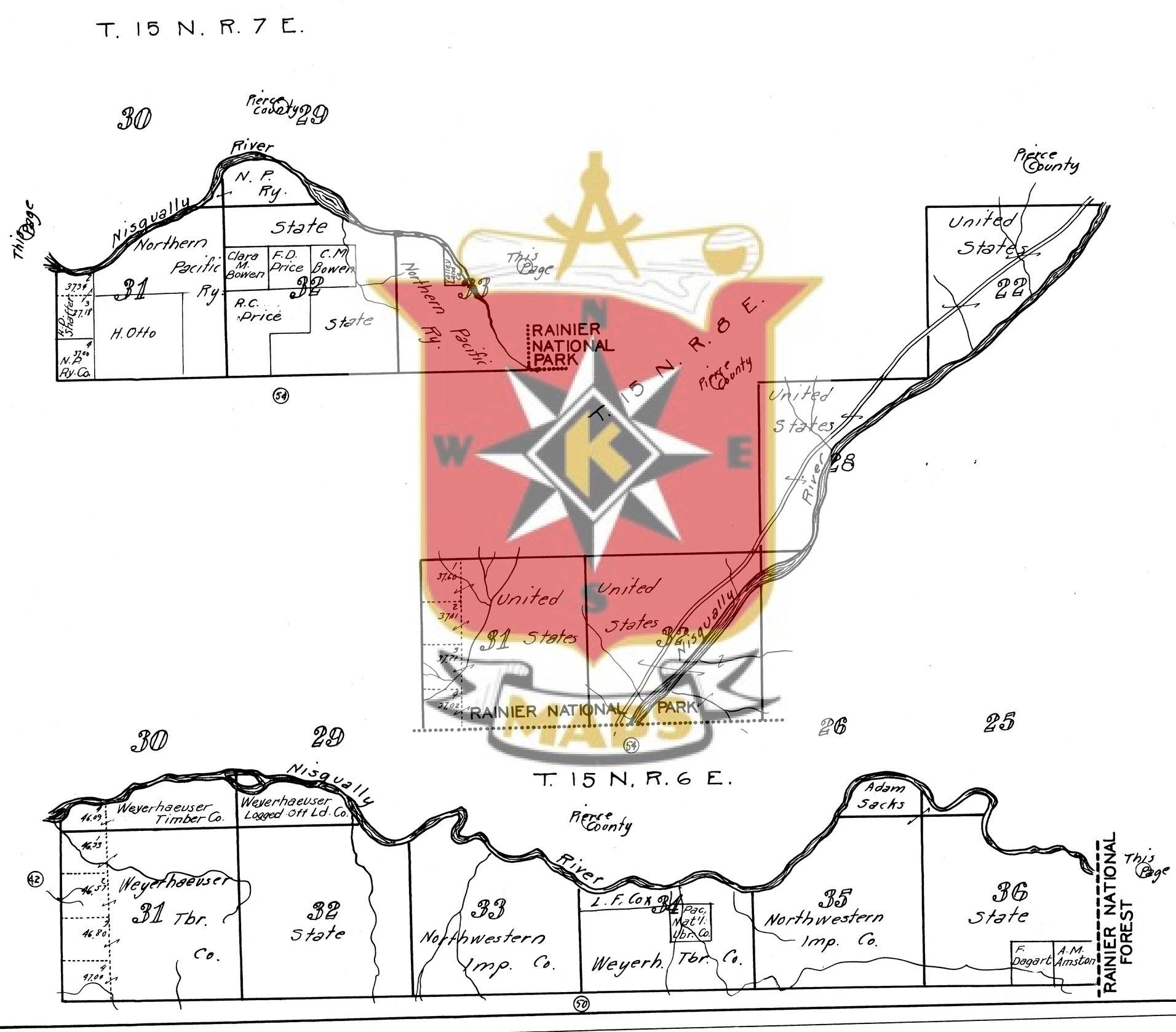

KROLL'S ATLAS OF **LEWIS** COUNTY, WASH.

T. 11 N. R. 7 E.

August 1926

LEGEND

County Road		School	S
Railway - Steam		Church	Ch.
" - Elect.		Cemetery	Cem.
Trail		Gov Lot No.	3
Town Limits		Section No	4017 24
River			



ATLAS OF LEWIS COUNTY WASHINGTON

T. 12 N. R. 7 E.

SCALE 2" = 1 MILE KROLL MAP CO. INC. 413 MELHORN BLDG. SEATTLE

LEGEND

- County Road
- Railway-Steam
- Railway-Electric
- Trail
- Rivers
- School
- Church Ch.
- Cemetery Cem
- Gov. Lot No. & Acreage 40/17
- Section Number 21

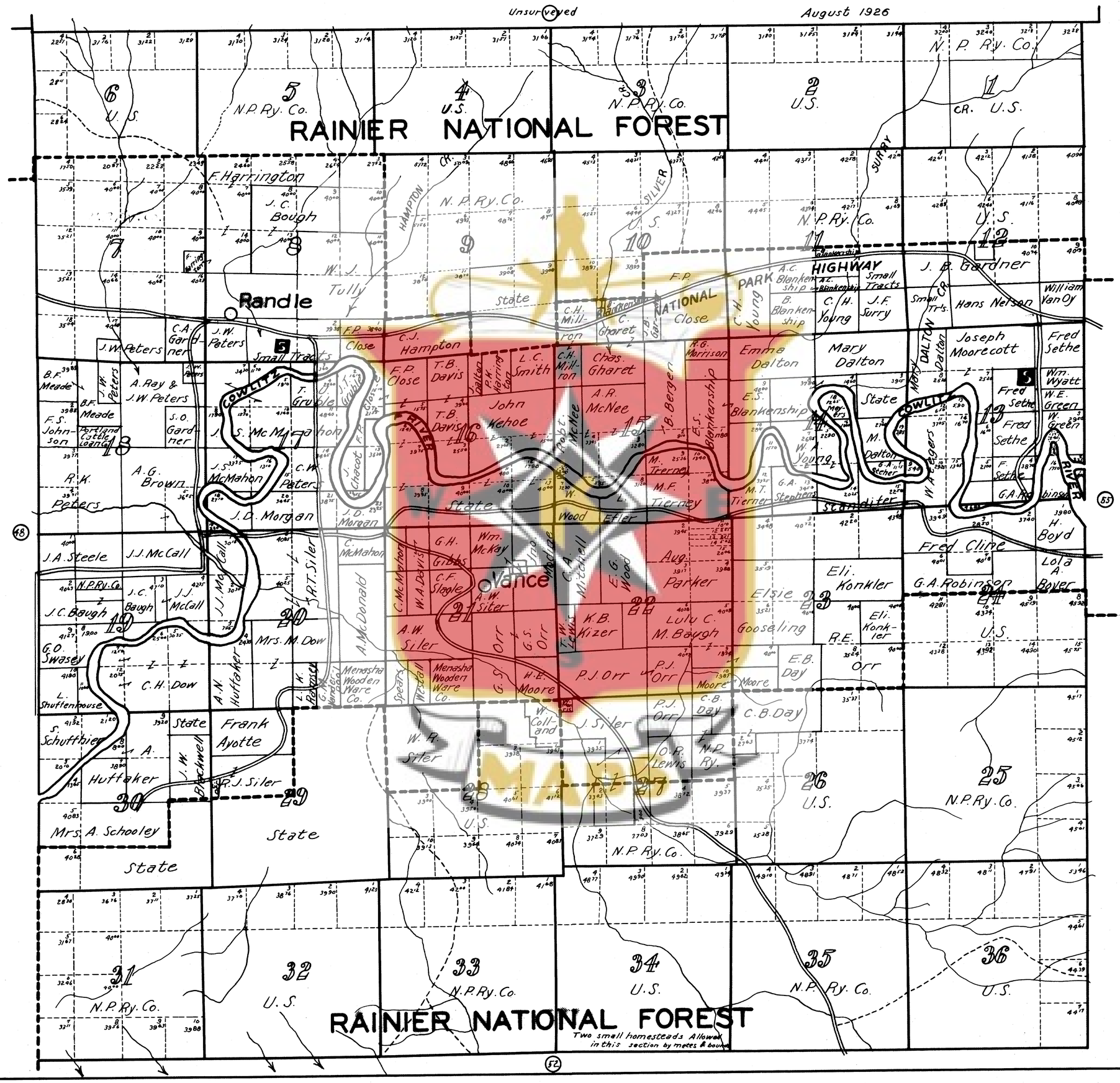

KROLL'S ATLAS OF **LEWIS** COUNTY, WASH.

PIERCE

T. 14 N. R. 8 E.

Scale 2"=1 Mile | Kroll Map Co. | 413 Mehlhorn Bldg., Seattle | August 1926

LEGEND

County Road		School	S
Railway - Steam		Church	Ch.
" - Elect.		Cemetery	Cem.
Trail		Gov. Lot No.	3
Town Limits		Section No.	24
River			

54

1748

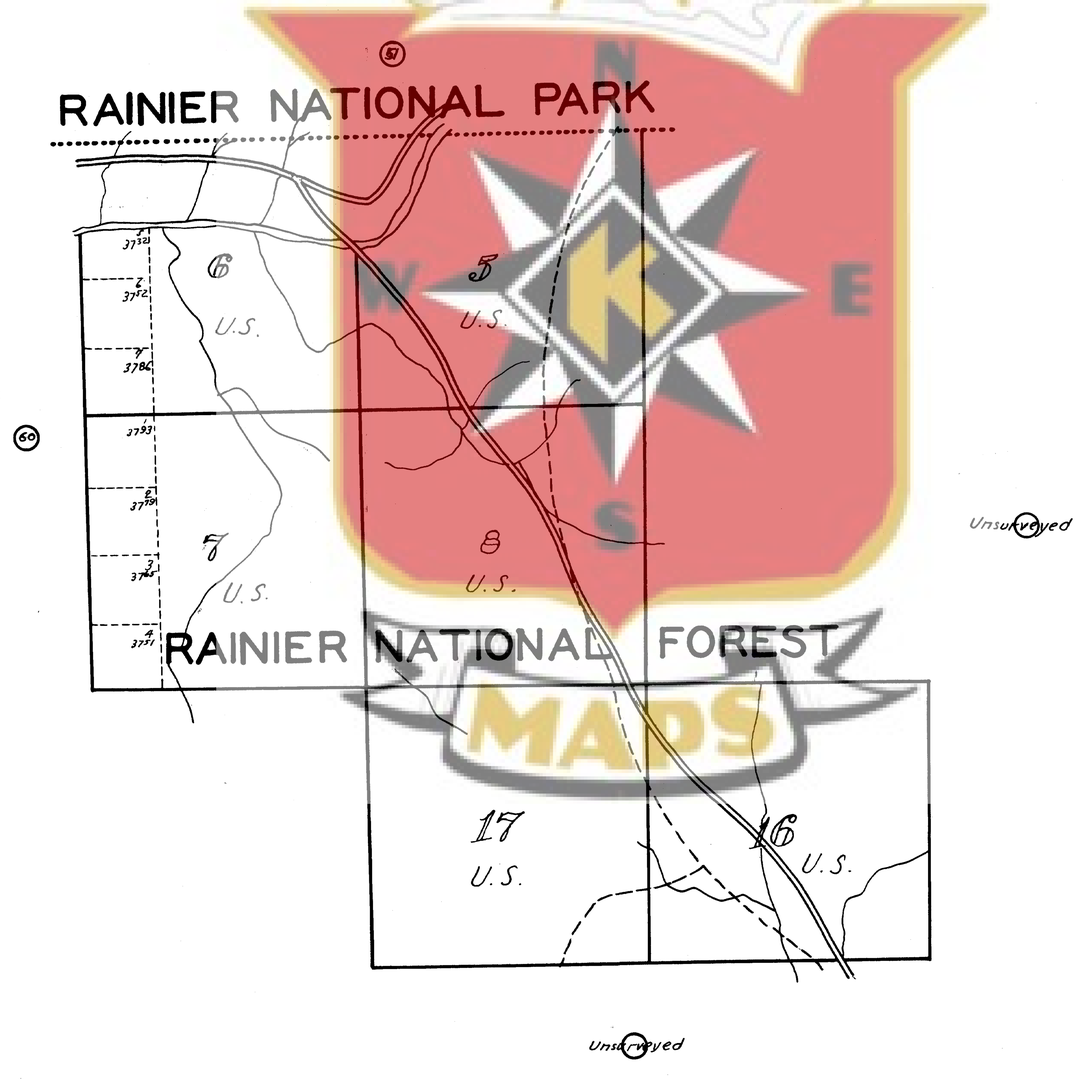

MADS

KROLL'S ATLAS OF **LEWIS** COUNTY, WASH.

T. 12 N. R. 8 E.

Scale 2"=1 Mile Kroll Map Co. 413 Mehlhorn Bldg., Seattle August 1926

LEGEND

County Road		School	S
Railway - Steam		Church	Ch.
" - Elect.		Cemetery	Cem.
Trail		Gov. Lot No.	3
Town Limits		Section No.	4017 / 24
River			

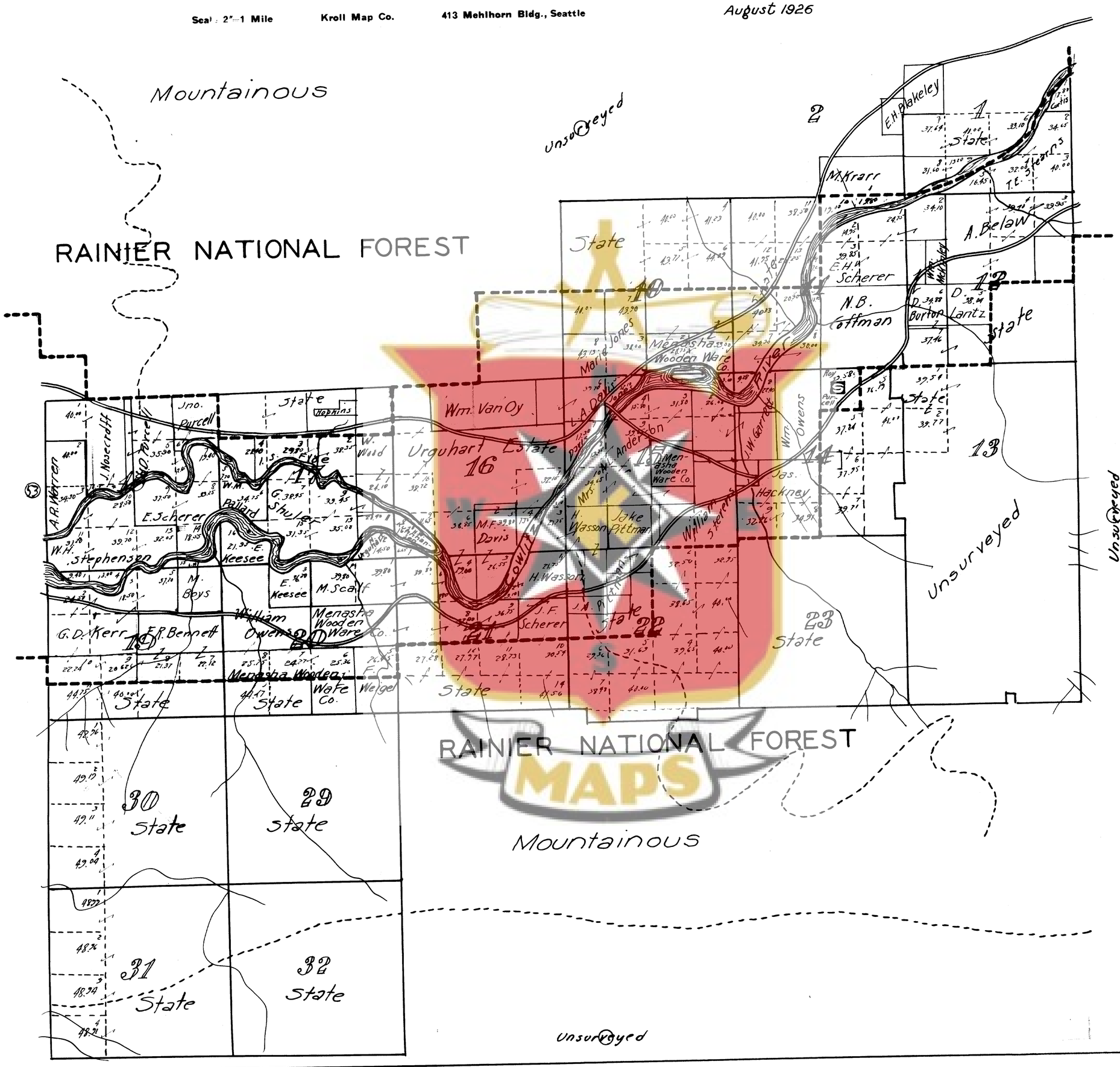

KROLL'S ATLAS OF **LEWIS** COUNTY, WASH.

T. 13 N. R. 9 E.

Scale 2"=1 Mile Kroll Map Co. 413 Mehlhorn Bldg., Seattle August 1926

LEGEND

County Road		School	
Railway - Steam		Church	Ch.
" - Elect.		Cemetery	Cem.
Trail		Gov. Lot No.	3 4017
Town Limits		Section No	24
River			



KROLL'S ATLAS OF **LEWIS** COUNTY, WASH.

T. 14 N. R. 10 E.

Scale 2"=1 Mile Kroll Map Co. 413 Mehlhorn Bldg., Seattle August 1926

LEGEND

County Road		School	S
Railway - Steam		Church	Ch
" - Elect.		Cemetery	Cem.
Trail		Gov. Lot No.	40.17
Town Limits		Section No	24
River			

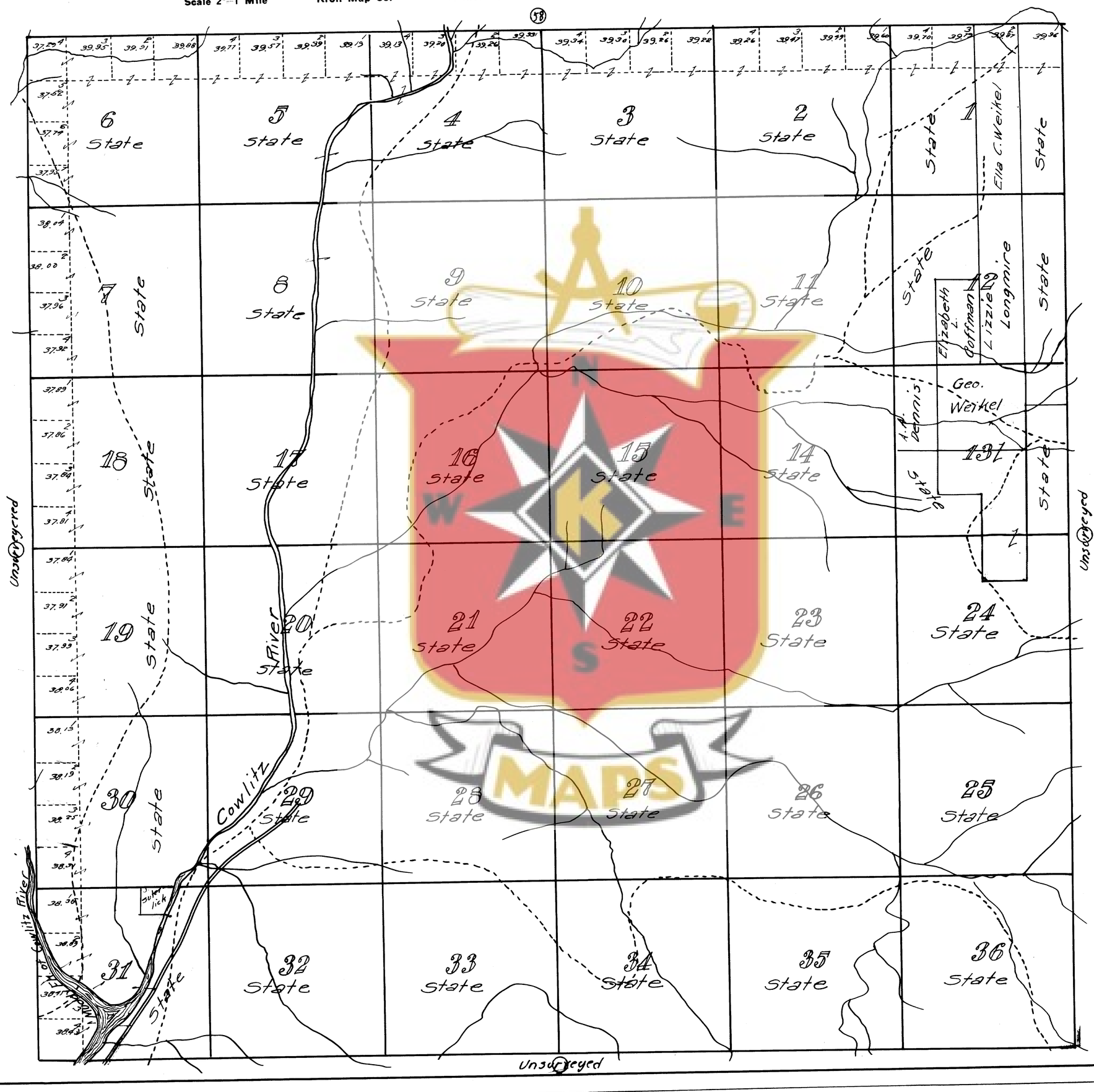

KROLL'S ATLAS OF **LEWIS** COUNTY, WASH.

T. 15 N. R. 11 E.

Scale 2" = 1 Mile Kroll Map Co. 413 Mehlhorn Bldg., Seattle August 1926

LEGEND

County Road		School	S
Railway - Steam		Church	Ch.
" - Elect.		Cemetery	Cem.
Trail		Gov. Lot No.	3 / 4017
Town Limits		Section No	24
River