INDEX

ATLAS OF
MASON COUNTY

PUBLISHED BY
KROLL MAP COMPANY — INCORPORATED
413 MEHLHORN BUILDING
SEATTLE
October 1927

INDEX TO TOWNS

NAME	SEC.	TWP.	R.W.	PG.
Ballow P.O.	12	20	2	6
Belfair P.O.	29	23	1	4
Dewatto P.O.	28	23	3	14
Eldon P.O.	27	24	3	15
Grapeview P.O.	4	21	1	2
Hartstine P.O.	26	21	2	7
Hoodsport P.O.	12	22	4	19
Kamilchie	17	19	3	10
Lilliwaup P.O.	30	23	3	14
Matlock P.O.	11	20	6	28
New Kamilchie P.O.	29	19	3	10
Potlatch P.O.	23	22	4	19
Shelton P.O. – County Seat	19	20	3	11
Tahuya P.O.	27	22	3	13

INDEX TO LAKES

NAME	SEC.	TWP.	R.W.	PG.
Armstrong	11	24	3	15
Coon	19	22	1	3
Cranberry	28	21	3	12
Crater	5-6	21	5	24
Cushman	18	23	4	20
Devereaux	7	22	1	3
Forbes	29-30	20	2	6
Isabella	31	20	3	11
"	1	19	4	16
"	6	19	3	10
Island	6	20	3	11
John's	2	20	4	17
Kitson	5	23	1	4
Lost	1	19	5	22
Lystar	8	19	5	22
Mason	33,34	22	2	8
"	5,7,8	21	2	7
Melbourne	12	23	4	20
Nahwatzel	4,5,8,9	20	5	23
Panhandle	36	20	5	23
Phillip	5	20	2	6
Price's	22	23	4	20
Spencer	32	21	2	7
Tenas	11	23	4	20
West	35	22	5	25



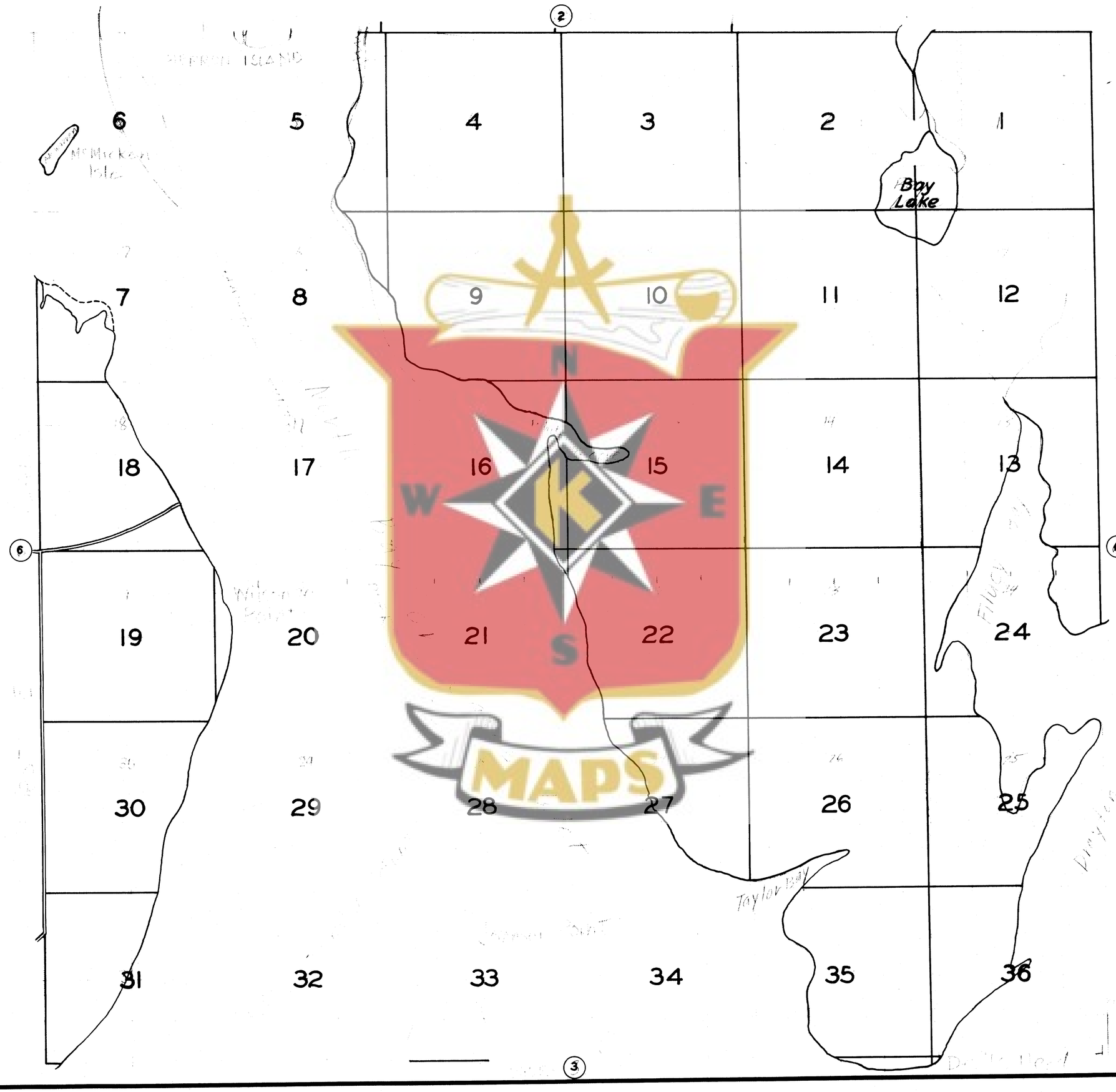
2
6
5
4
3
2
1
Bay Lake
7
8
9
10
11
12
18
17
16
15
14
13
6
6
19
20
21
22
23
24
30
29
28
27
26
25
Taylor Bay
31
32
33
34
35
36
3

T. 21 N., R. 1 W.

KROLL MAP COMPANY

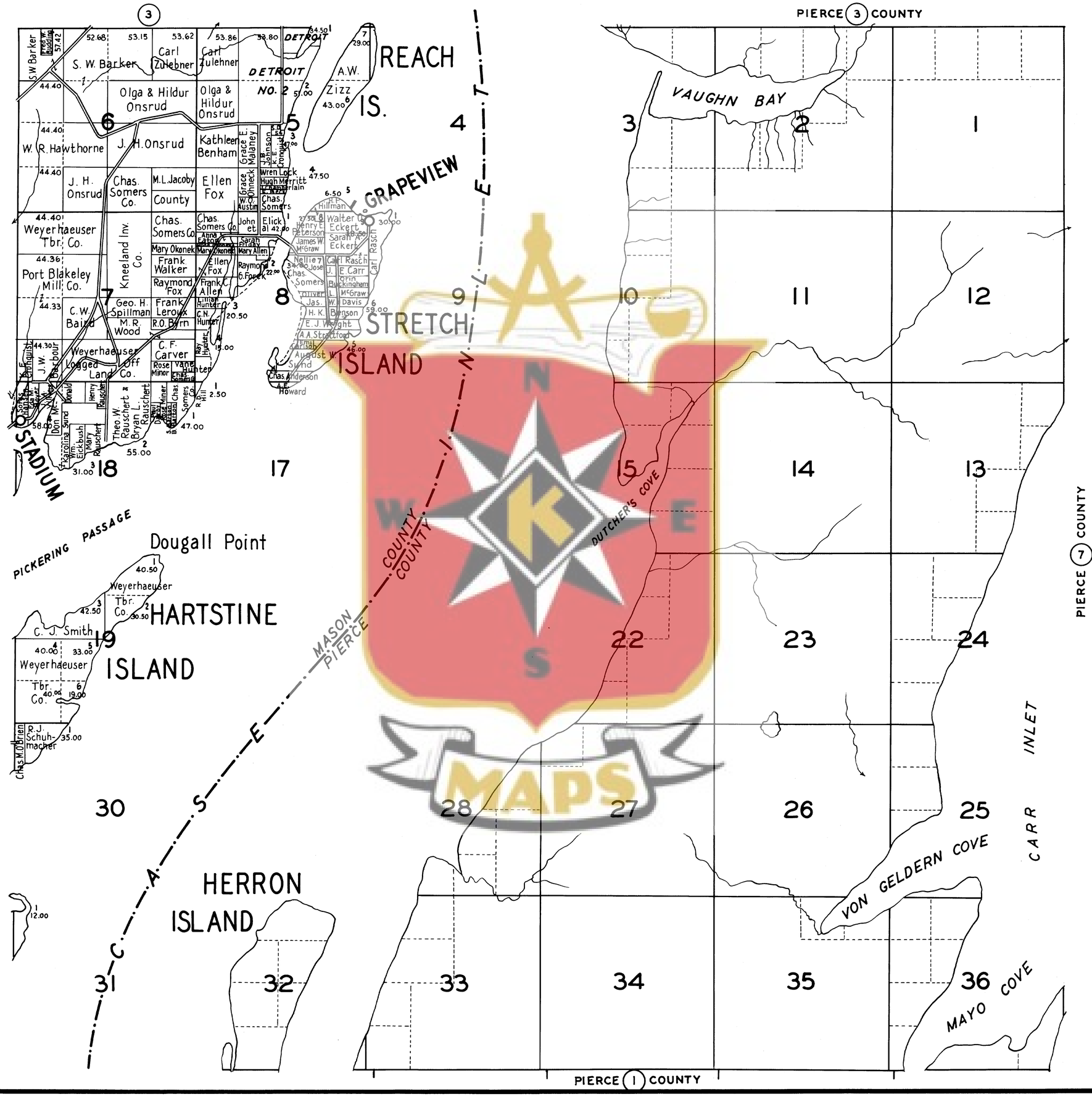

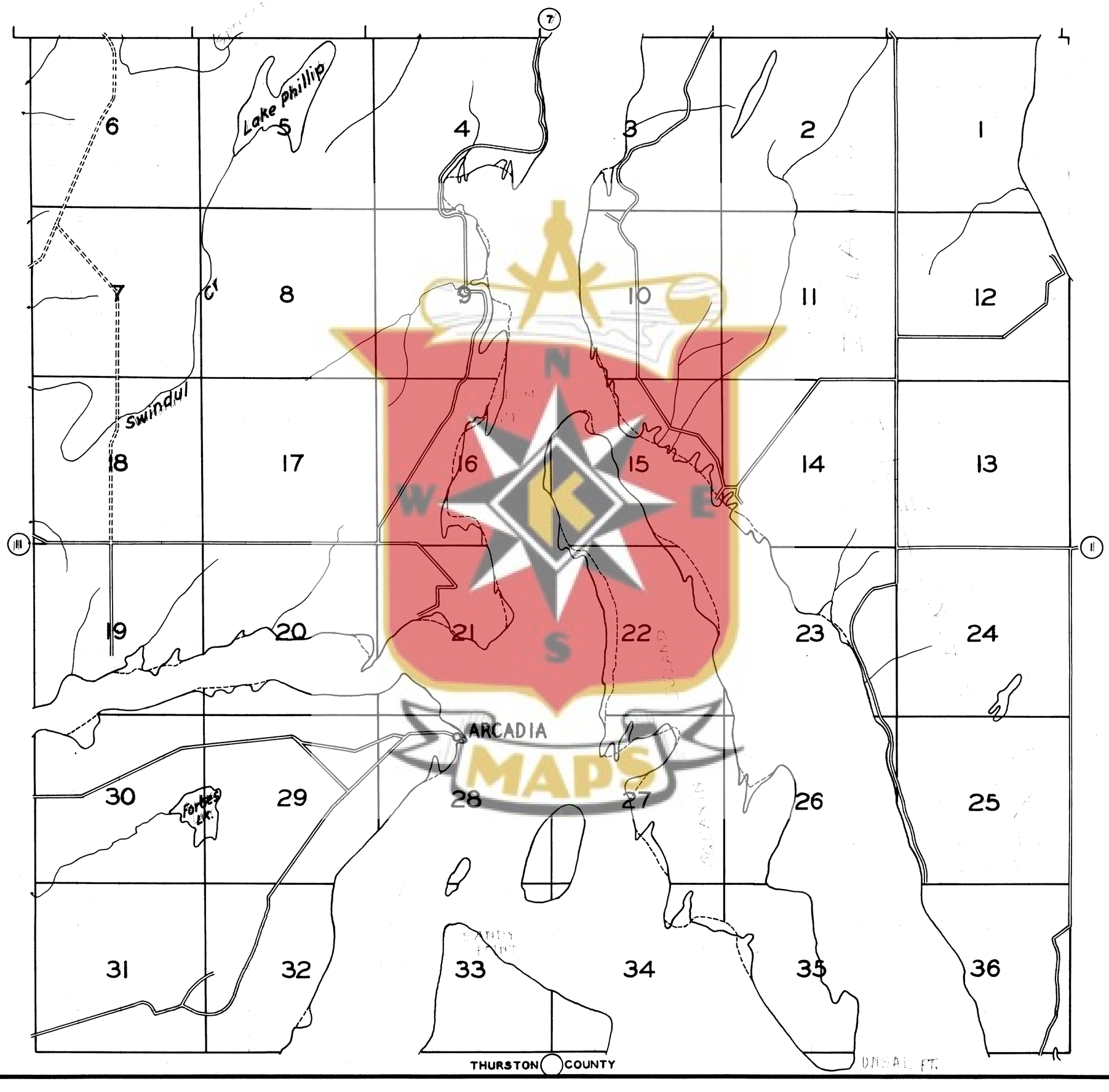
Lake Phillip
Swindul
Cr
Forbes Lk.
ARCADIA
THURSTON COUNTY
6
5
4
3
2
1
7
8
9
10
11
12
18
17
16
15
14
13
19
20
21
22
23
24
30
29
28
27
26
25
31
32
33
34
35
36

T. 21 N., R. 2 W.

KROLL MAP COMPANY

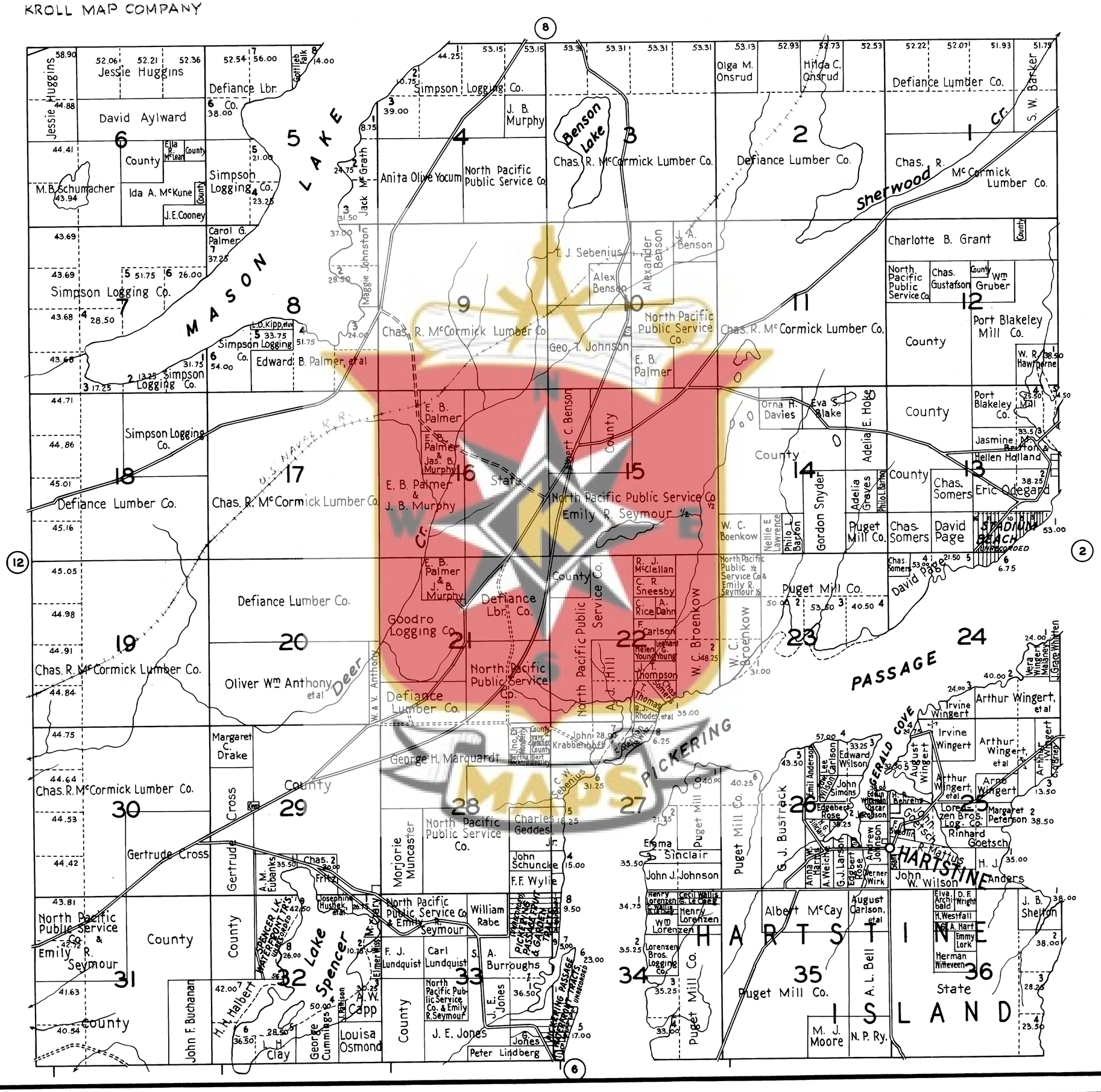

T. 22 N., R. 2 W.

KROLL MAP COMPANY



T. 23 N., R. 2 W.

KROLL MAP COMPANY

KITSAP (11) COUNTY

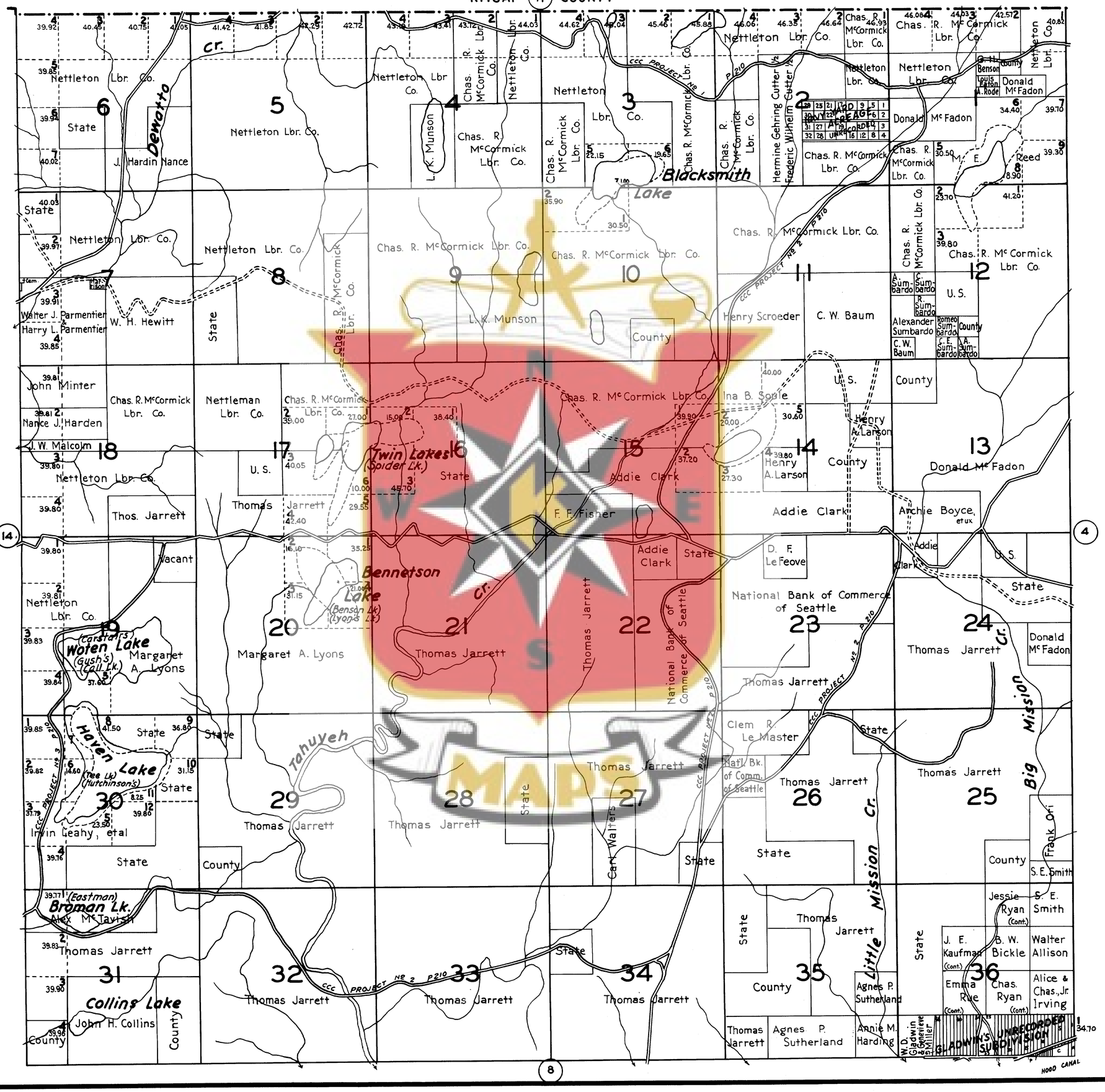

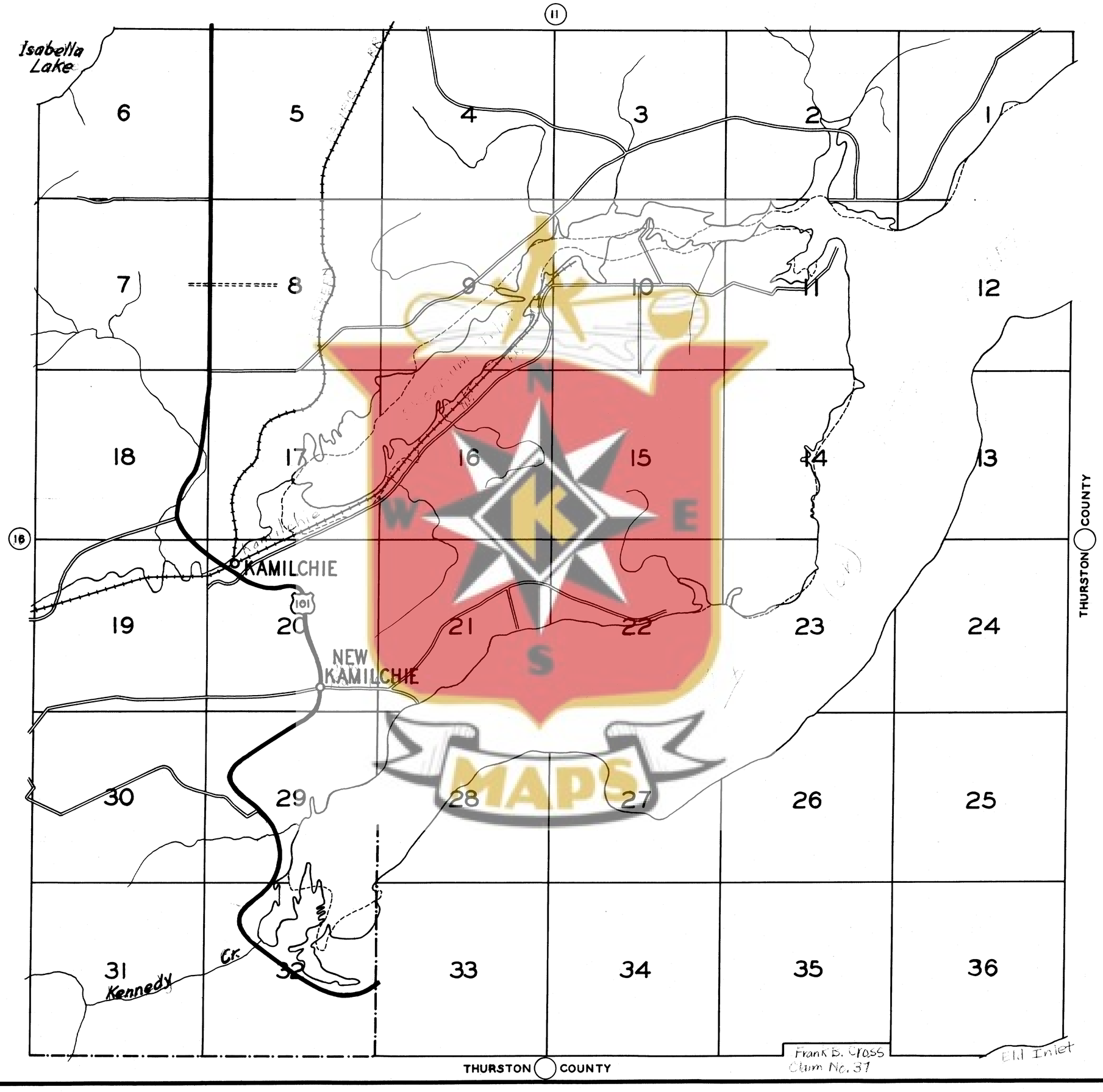
11
16
Isabella Lake
6
5
4
3
2
1
7
8
9
10
11
12
18
17
16
15
14
13
KAMILCHIE
101
19
20
21
22
23
24
NEW KAMILCHIE
30
29
28
27
26
25
31
Kennedy Cr.
32
33
34
35
36
THURSTON COUNTY
THURSTON COUNTY
Frank B. Cross Claim No. 37
Elk Inlet

12
Island Lake
John's
Cr
U.S. NAVAL R.R.
OAKLAND
Swindel
Cr
HOBALLA
Shelton
Claim No. 57
Mechanic St.
Highway
101
Gosnell
(Mill)
Cr
Isabella Lake
17
10
6
1
2
3
4
5
6
7
8
9
10
11
12
13
14
15
16
17
18
19
20
21
22
23
24
25
26
27
28
29
30
31
32
33
34
35
36

T. 21 N., R. 3 W.

KROLL MAP COMPANY

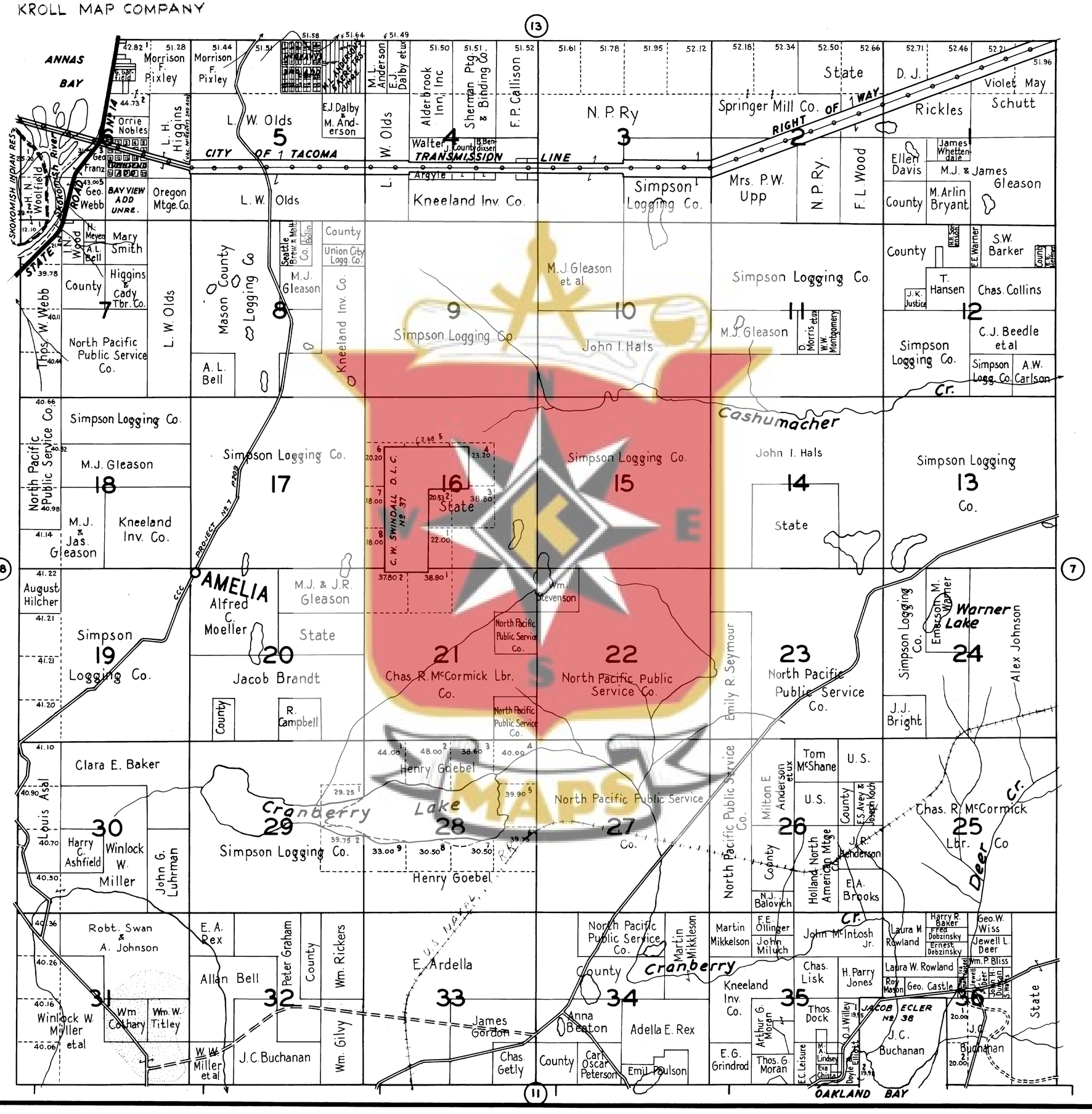

T. 22 N., R. 3 W.

KROLL MAP COMPANY

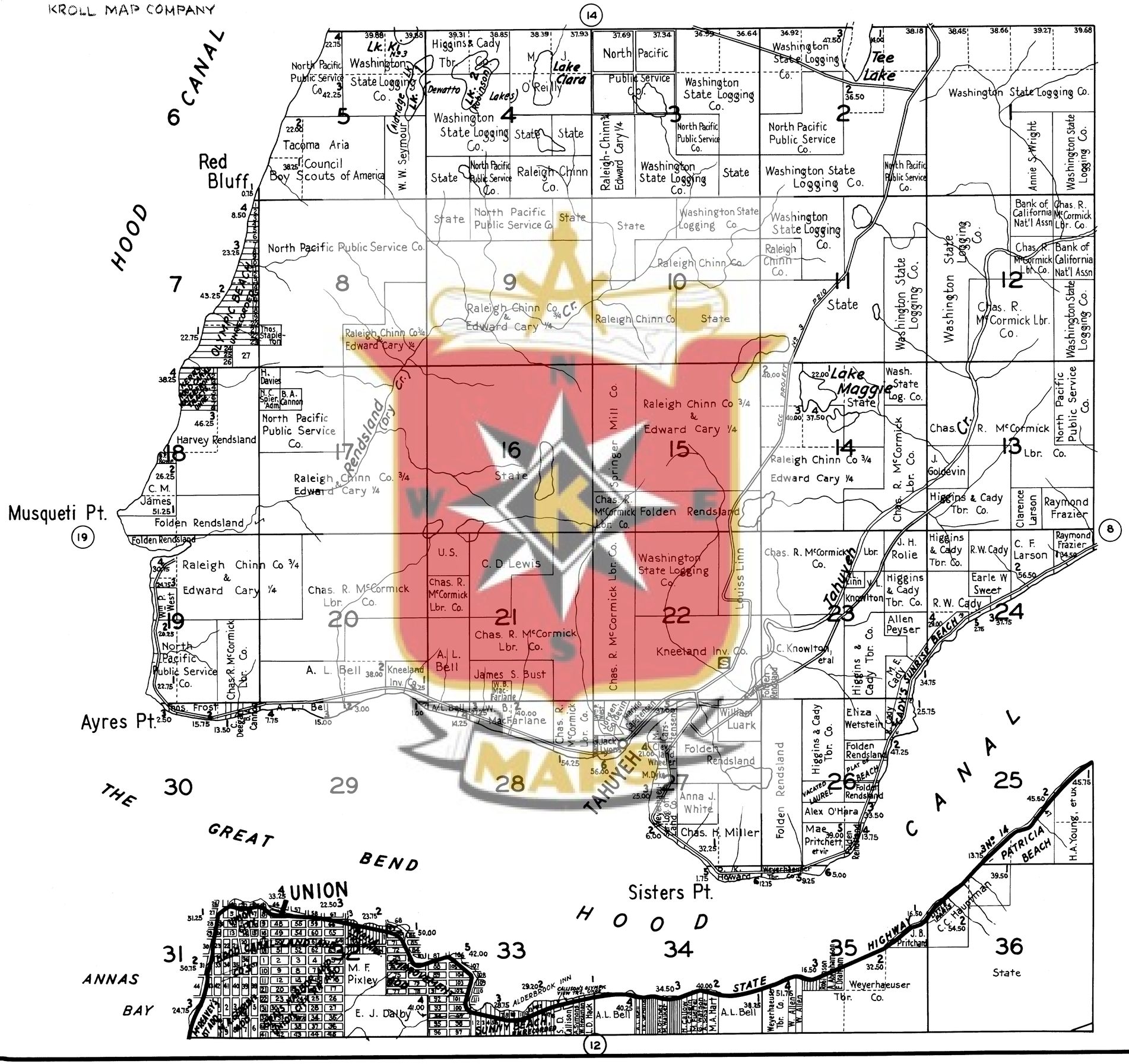

T. 23 N., R. 3 W.

KROLL MAP COMPANY,

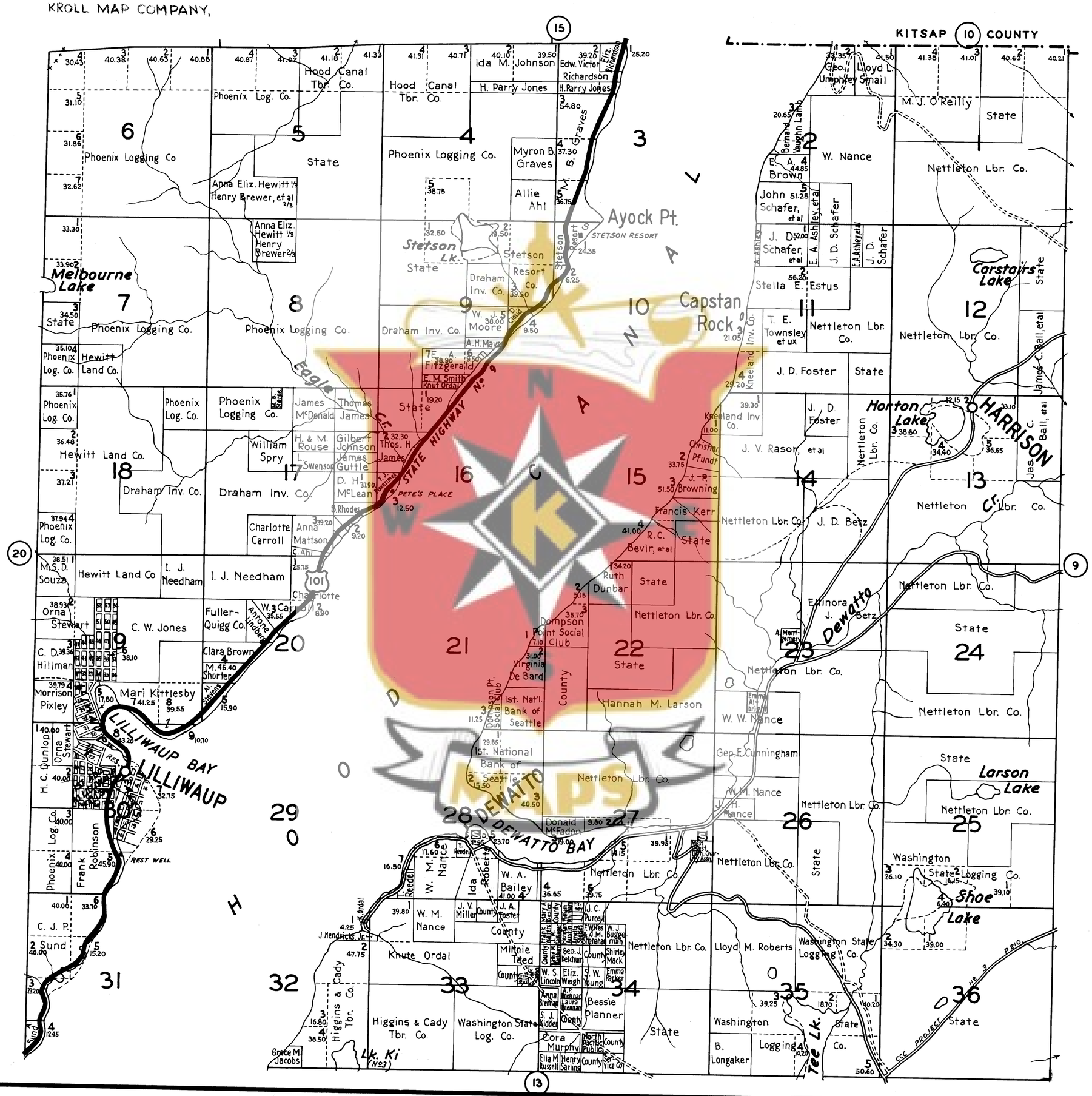

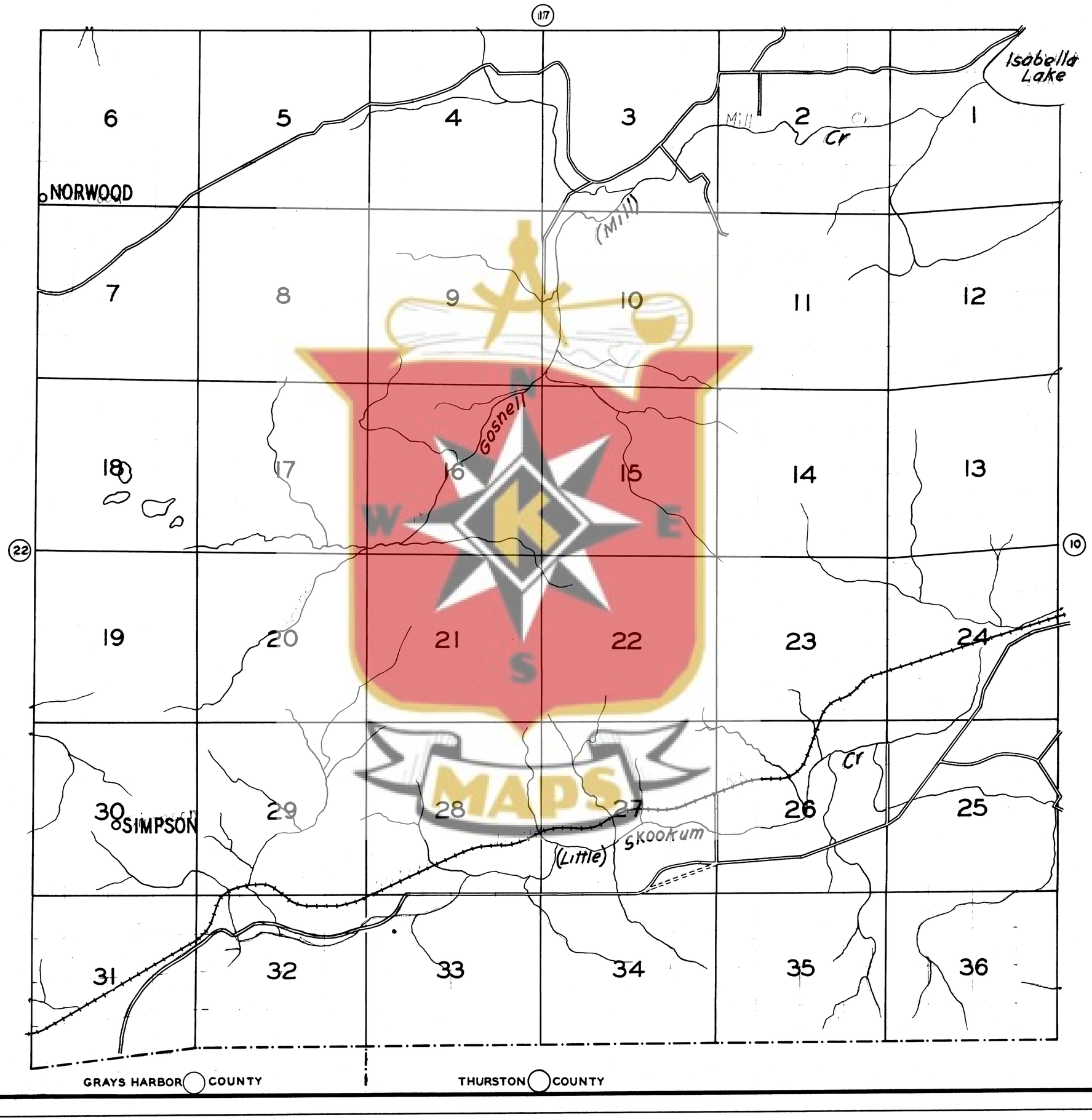
117
Isabella Lake
Mill
Cr
(Mill)
NORWOOD
Gosnell
22
10
Cr
SIMPSON
(Little)
Skookum
GRAYS HARBOR COUNTY
THURSTON COUNTY

18
6
5
4
3
2
1
John's Lake
Island Lake
7
8
9
10
11
12
101
DAYTON
18
17
16
15
14
13
23
11
Goldsborough
19
20
21
Cr
22
23
Cr
24
Shelton
30
29
28
27
26
25
31
32
33
34
35
36
Isabella Lake
16

T. 21 N., R. 4 W.

KROLL MAP COMPANY



T. 22 N., R. 4 W.

KROLL MAP COMPANY

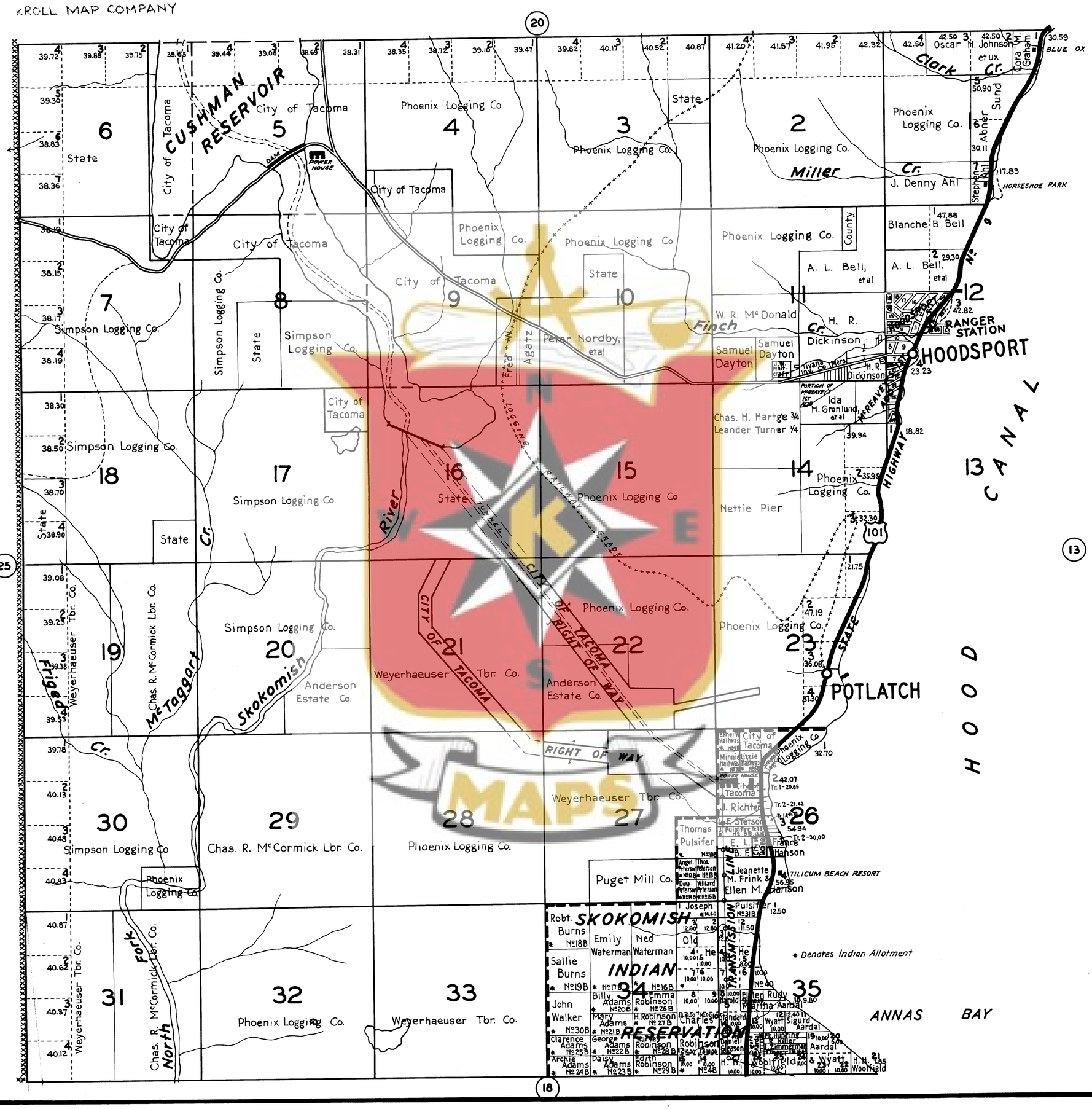

T. 23 N., R. 4 W.

KROLL MAP COMPANY

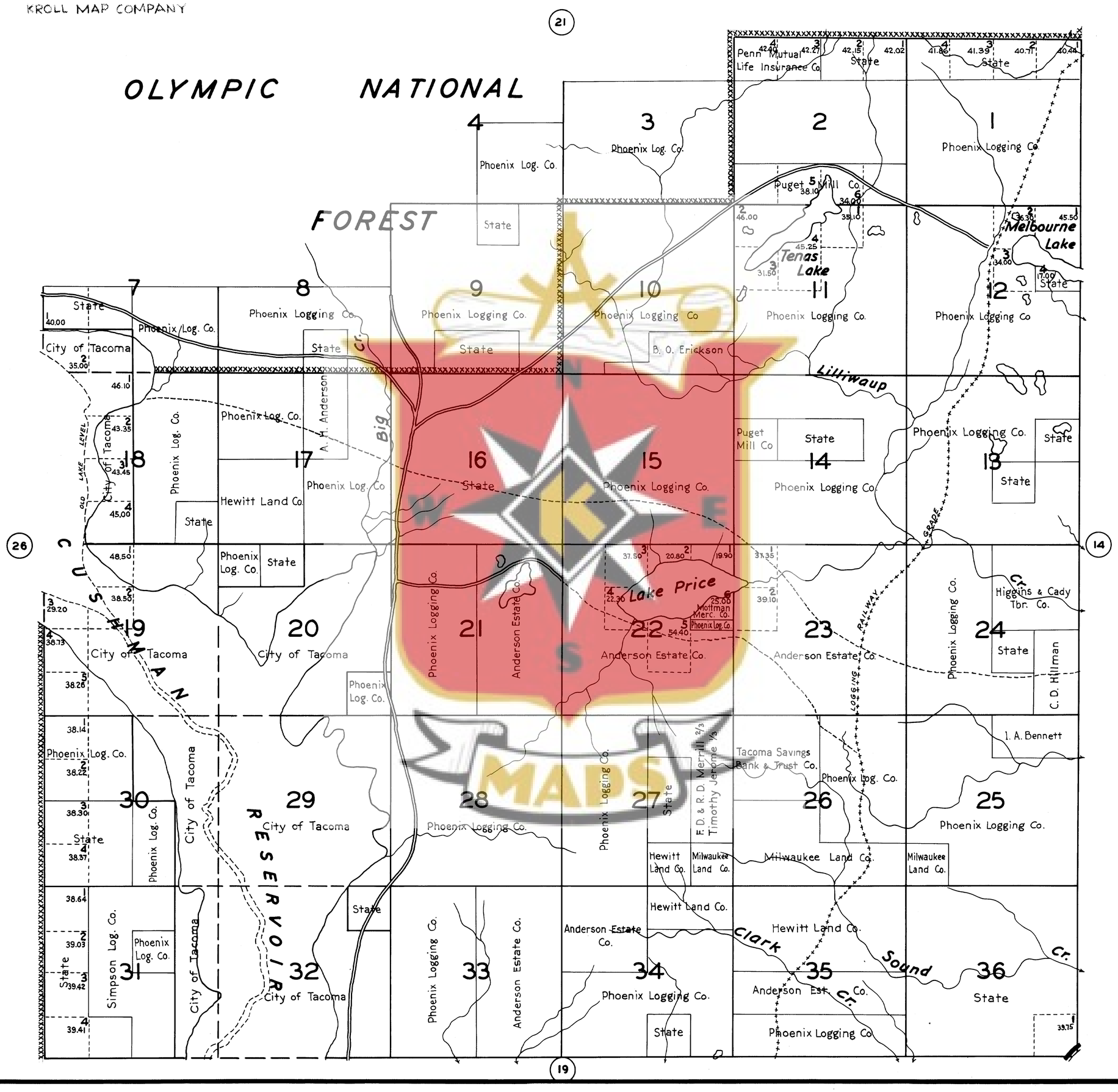

T. 24 N., R. 4 W.

KROLL MAP COMPANY

UNSURVEYED



OLYMPIC NATIONAL FOREST

N W E S MAPS

23
6
5
4
3
2
1
Lost Lake
Lystair Lake
7
8
9
10
11
12
18
Simpson Lake
17
16
15
CLOQUALLUM
14
13
Cloquallum Cr
27
18
19
20
21
22
23
24
30
29
28
27
26
25
31
32
33
34
35
36
GRAYS HARBOR COUNTY

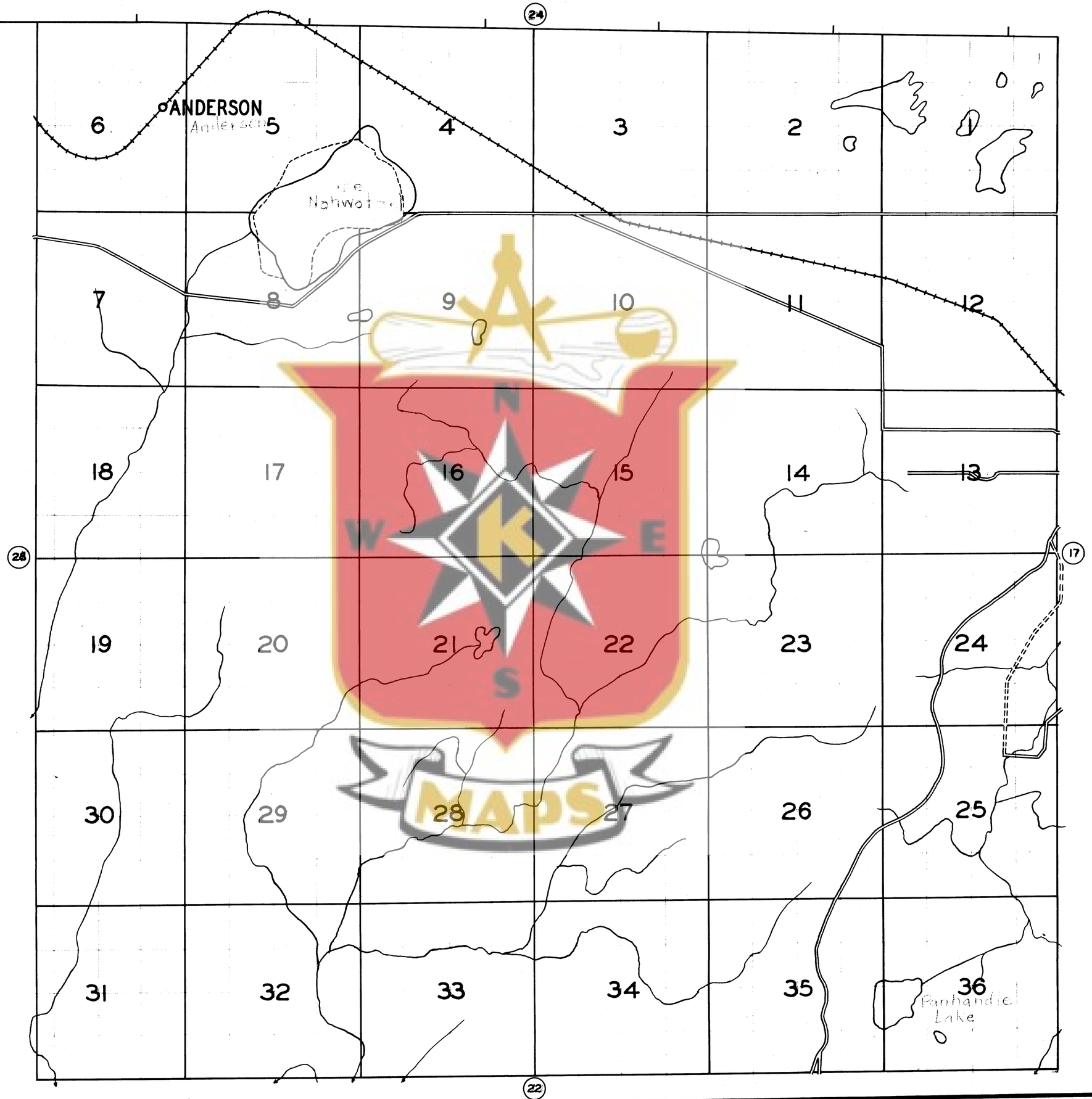
ANDERSON
Anderson
Lake Nahwatze
Panhandle Lake
24
28
17
22
6
5
4
3
2
1
7
8
9
10
11
12
18
17
16
15
14
13
19
20
21
22
23
24
30
29
28
27
26
25
31
32
33
34
35
36

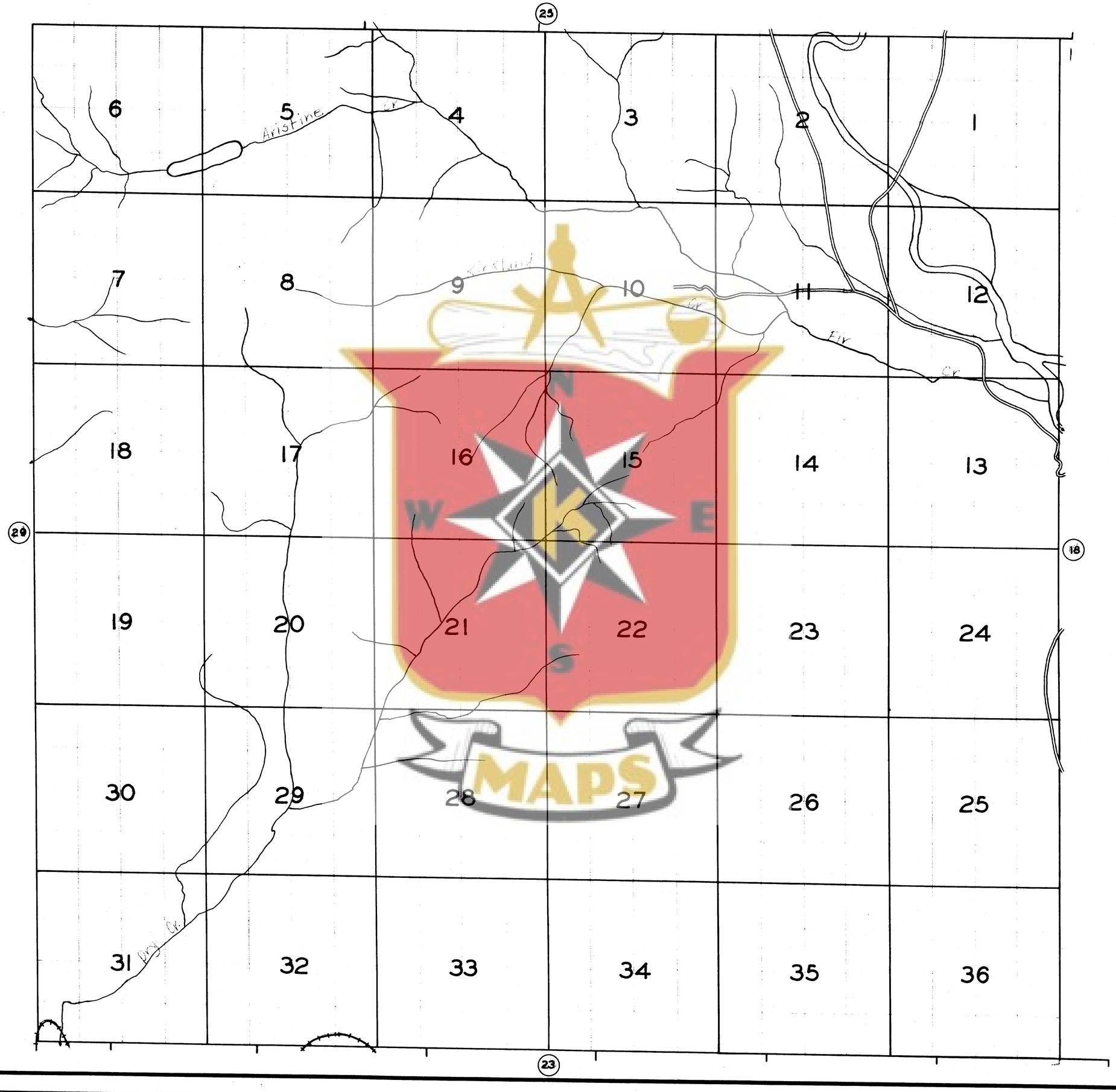
25
6
5
Aristine
Cr
4
3
2
1
7
8
9
Kirkland
10
Cr
11
12
Fir
Cr
18
17
16
15
14
13
20
18
19
20
21
22
23
24
30
29
28
27
26
25
31
Dry Cr.
32
33
34
35
36
23

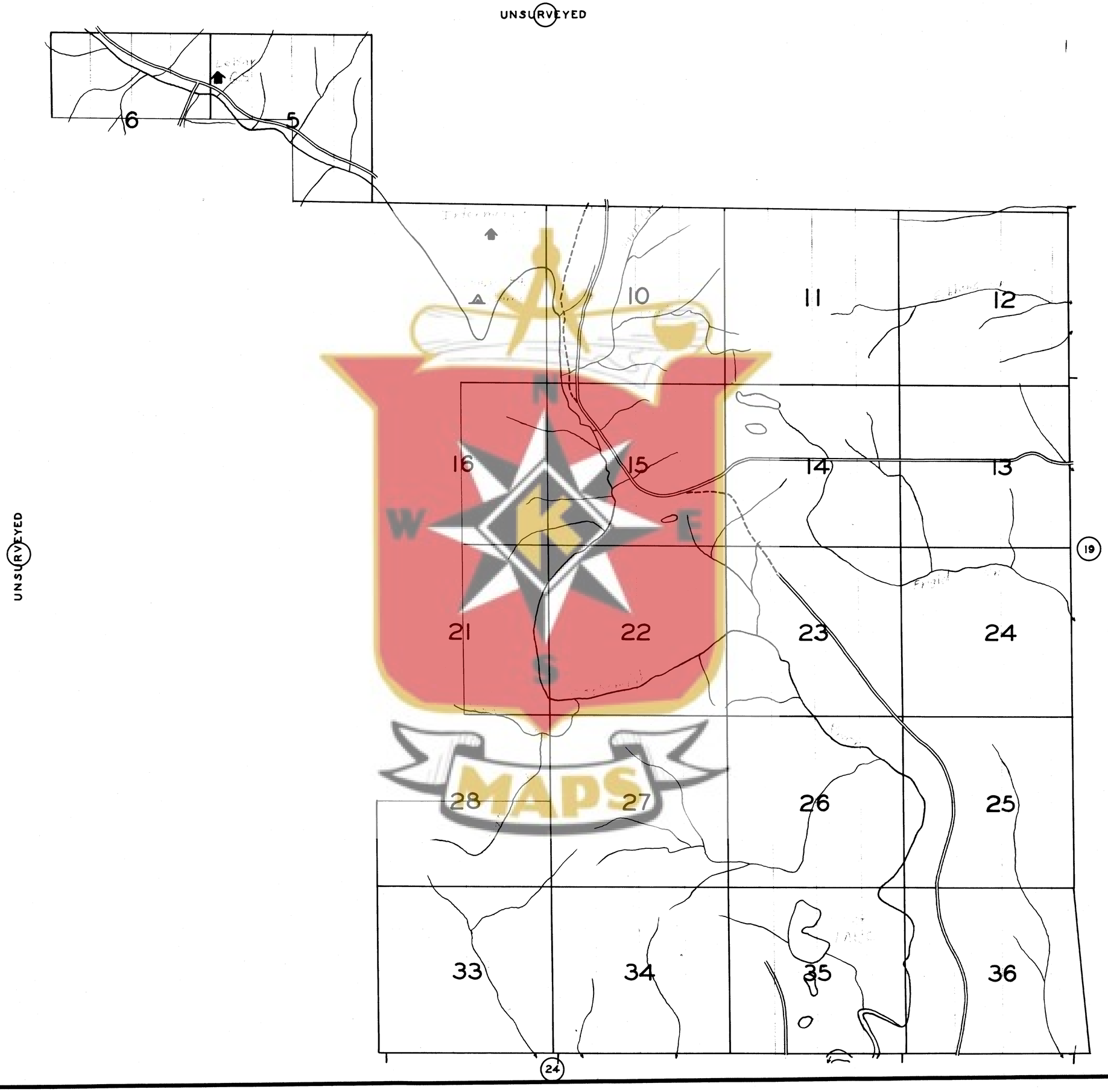
UNSURVEYED
6
5
10
11
12
16
15
14
13
19
UNSURVEYED
21
22
23
24
28
27
26
25
33
34
35
36
24

UNSURVEYED

UNSURVEYED

UNSURVEYED

28
6
5
4
3
2
1
GROVE
7
8
9
10
11
12
18
17
16
15
14
13
GRAYS HARBOR COUNTY
22
19
20
21
22
23
24
30
29
28
27
26
25
HATCHERY
31
32
33
34
35
36
GRAYS HARBOR COUNTY

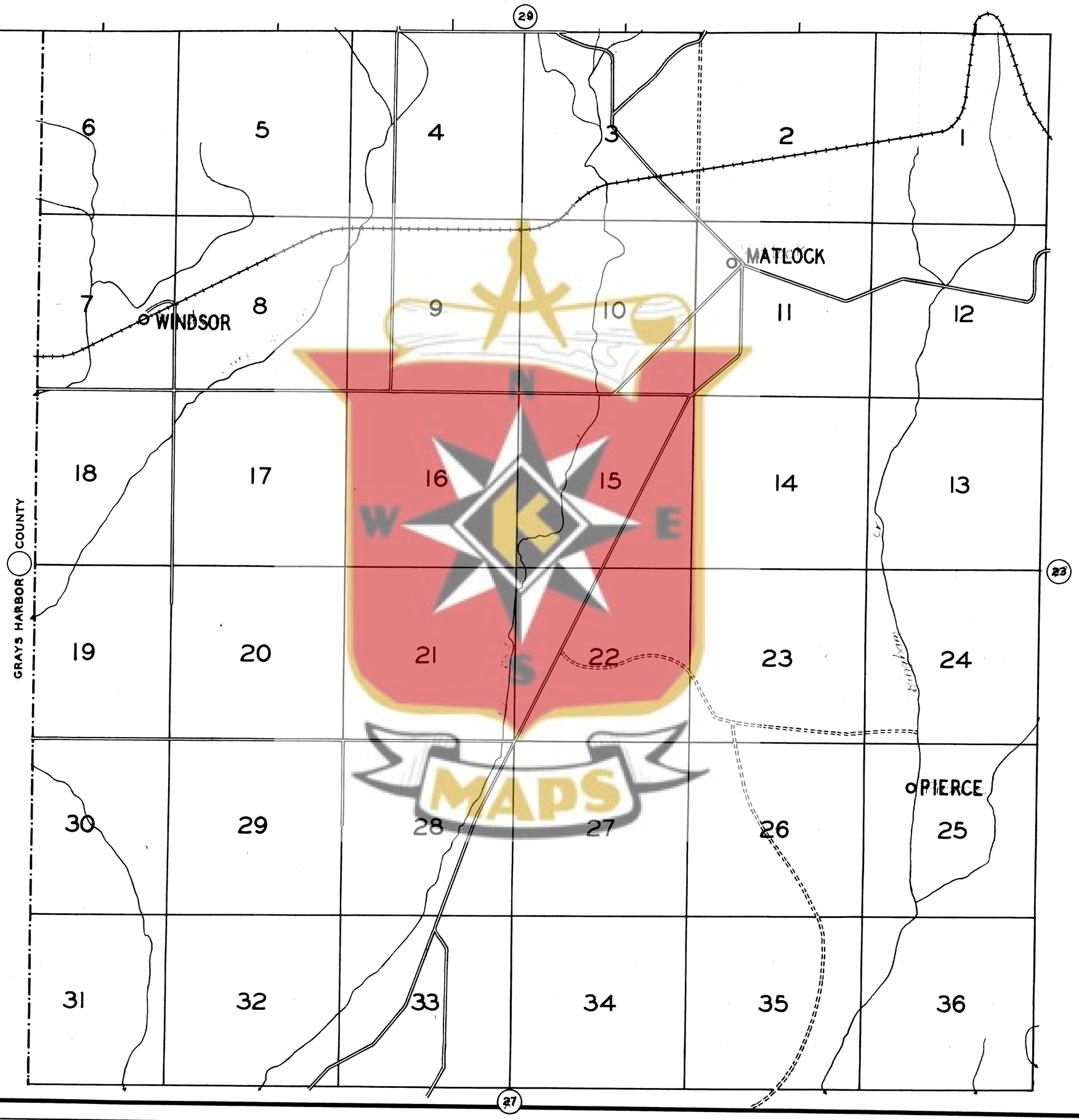
29
6
5
4
3
2
1
MATLOCK
7
WINDSOR
8
9
10
11
12
18
17
16
15
14
13
GRAYS HARBOR COUNTY
23
19
20
21
22
23
24
PIERCE
30
29
28
27
26
25
31
32
33
34
35
36
27

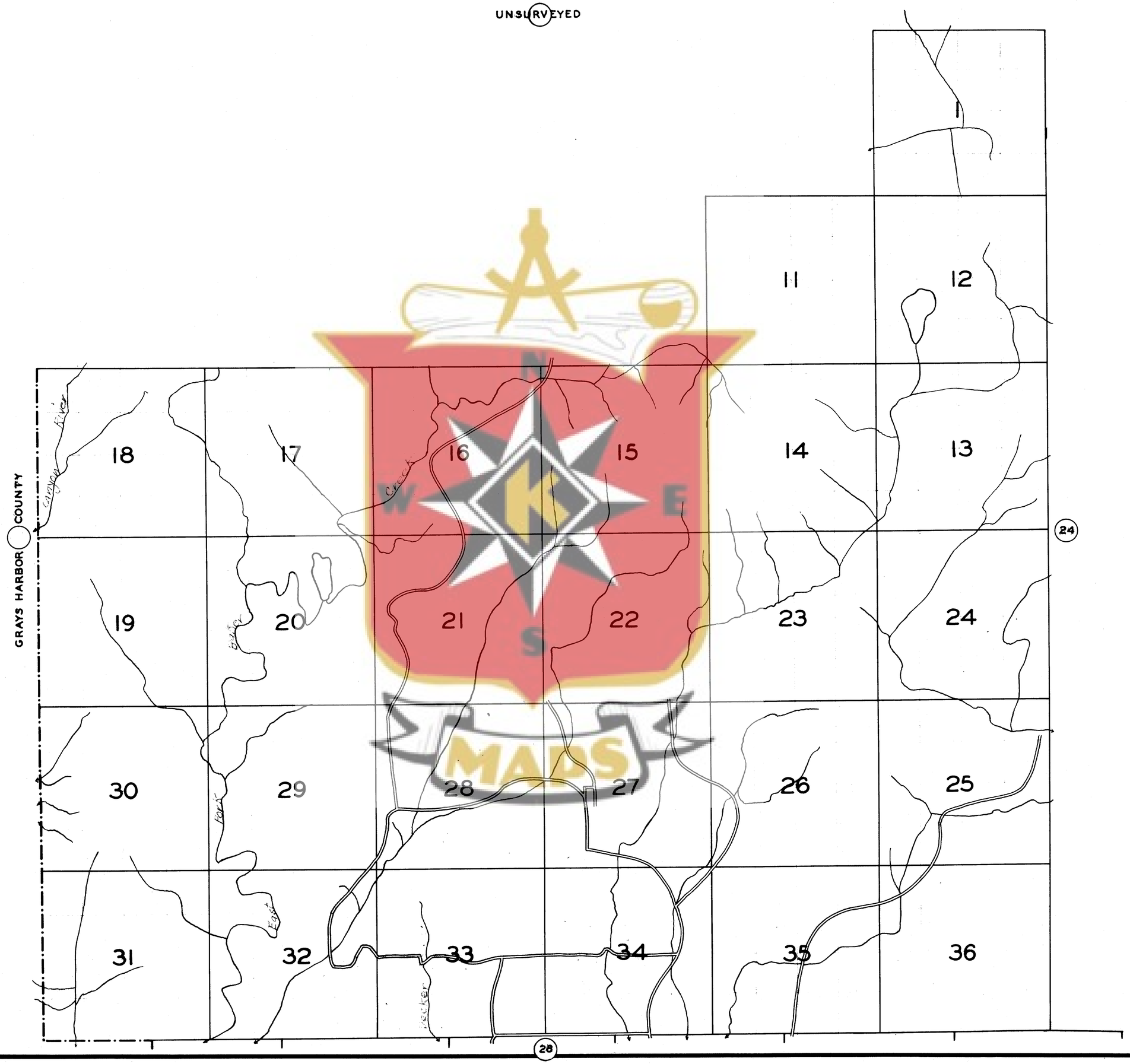
UNSURVEYED
GRAYS HARBOR COUNTY
Canyon River
Creek
Fork
East
Fork
Fork
1
11
12
13
14
15
16
17
18
19
20
21
22
23
24
25
26
27
28
29
30
31
32
33
34
35
36
24
28