INDEX

# ATLAS OF
# PACIFIC COUNTY

PUBLISHED BY
KROLL MAP COMPANY, INCORPORATED
413 MEHLHORN BUILDING
SEATTLE

Corr. Aug. 1926



KROLL'S ATLAS OF **PACIFIC** COUNTY, WASH.

# T. 9 N. R. 9 W.

Scale 2" = 1 Mile  Kroll Map Co.  413 Mehlhorn Bldg. Seattle  August 1926

LEGEND

| | | | |
|---|---|---|---|
| County Road | | School | S |
| Railway - Steam | | Church | Ch |
| " - Elect. | | Cemetery | Cem |
| Trail | | Gov Lot No | 3 |
| Town Limits | | Section No | 40 / 24 |
| River | | | |

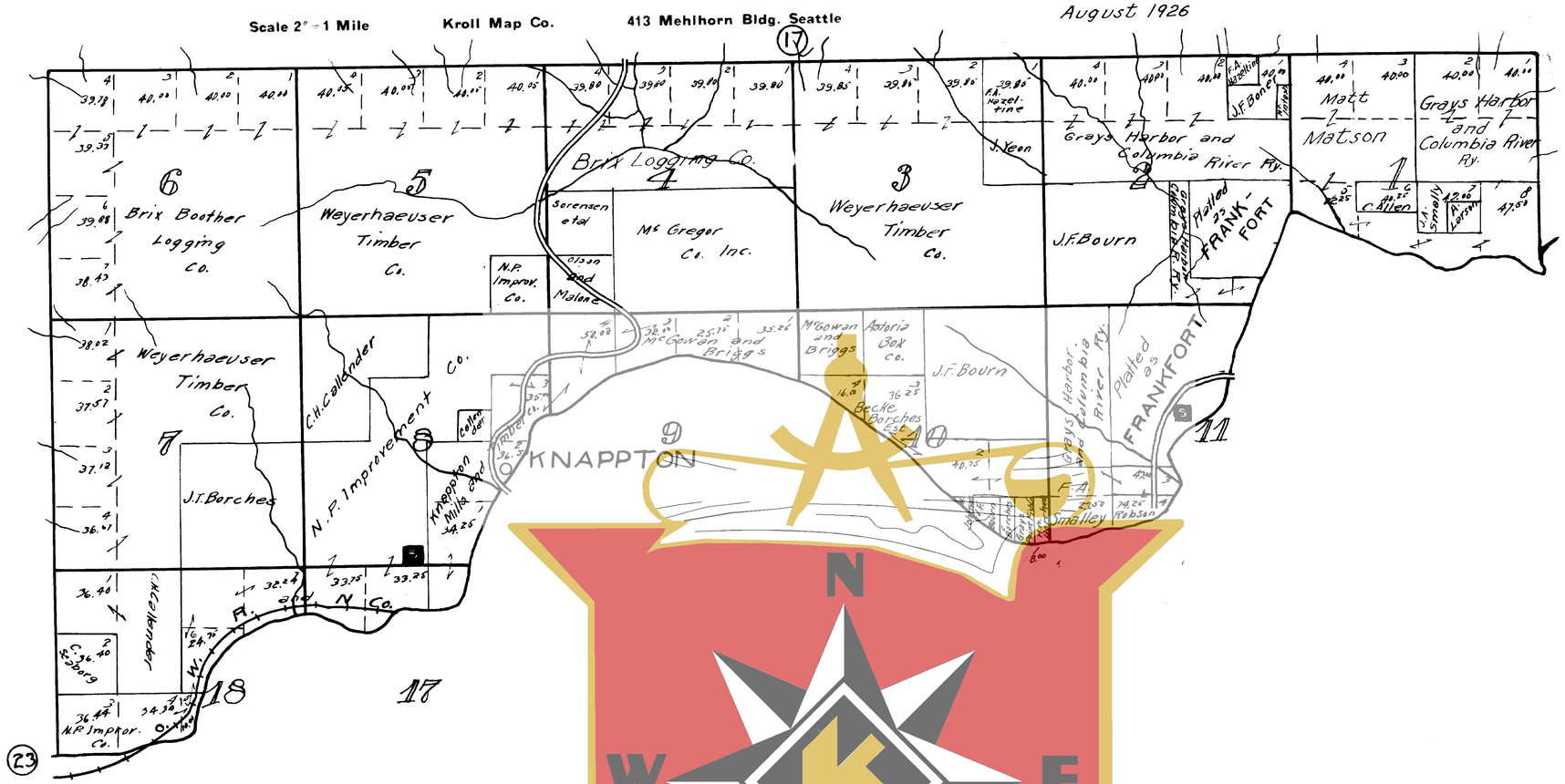


Columbia River

KNAPPTON MAPS

KROLL'S ATLAS OF **PACIFIC** COUNTY, WASH.

# T. 9 N. R. 10 W.

Scale 2" = 1 Mile  Kroll Map Co.  413 Mehlhorn Bldg. Seattle  August 1926



LEGEND

| | | | |
|---|---|---|---|
| County Road | | School | S |
| Railway - Steam | | Church | Ch |
| " - Elect. | | Cemetery | Cem |
| Trail | | Gov. Lot No. | 3 |
| Town Limits | | Section No. | 40m 24 |
| River | | | |

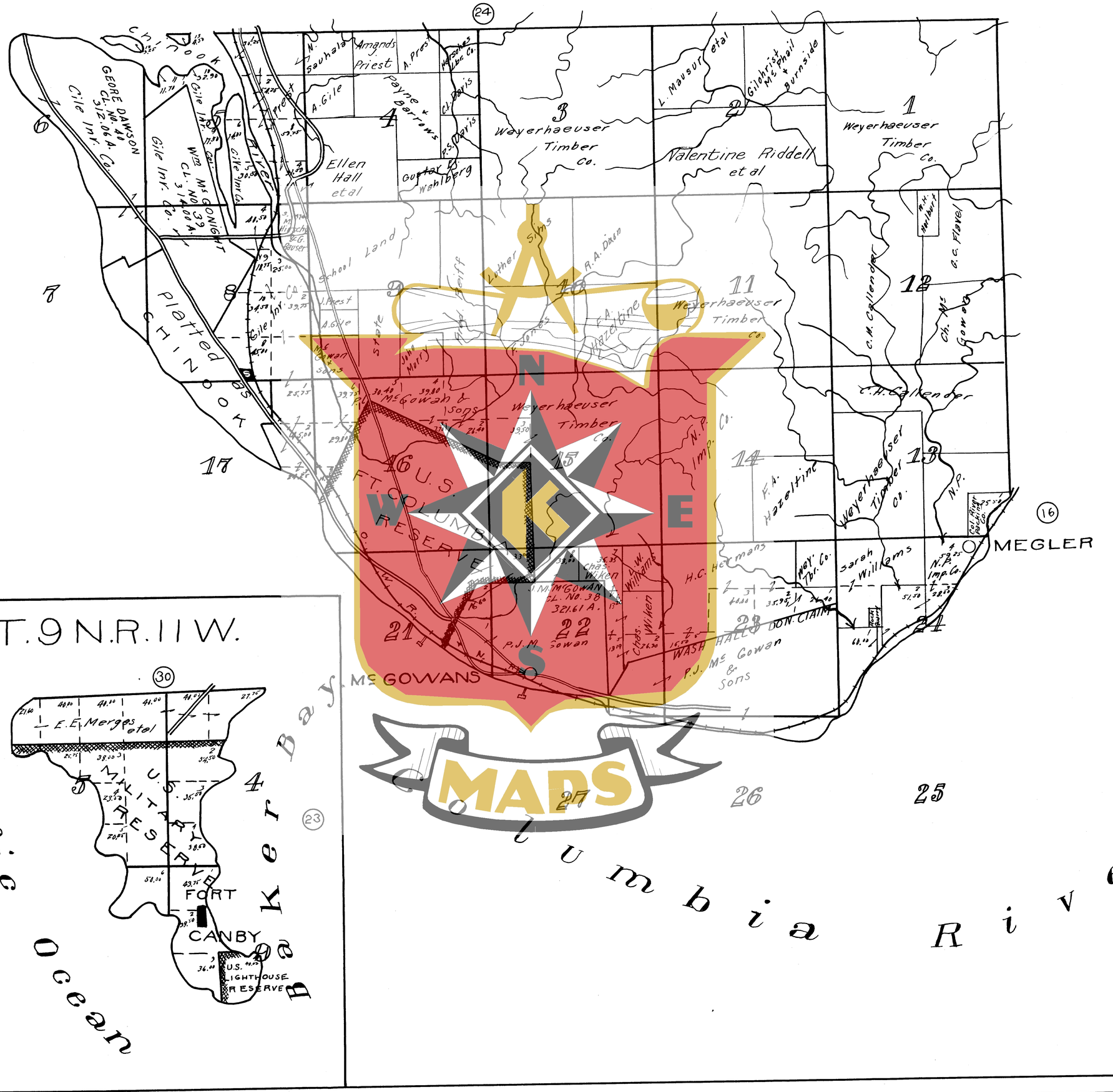

KROLL'S ATLAS OF **PACIFIC** COUNTY, WASH.

# T. 10 N. R. 9 W.



Scale 2" = 1 Mile  Kroll Map Co.  814 - 2nd Avenue, Seattle  June, 1937

LEGEND

| | | | |
|---|---|---|---|
| County Road | | School | S |
| Railway Steam | | Church | Ch |
| " Elect. | | Cemetery | Cem |
| Trail | | Gov Lot No | 3 |
| Town Limits | | Section No | 24 |
| River | | Main Highway | |

KROLL'S ATLAS OF **PACIFIC** COUNTY, WASH.

# T. 10 N. R. 10 W.

Scale 2" = 1 Mile  Kroll Map Co.  814 - 2nd Avenue, Seattle  June, 1937

LEGEND

County Road
Railway - Steam
" - Elect
Trail
Town Limits
River
School
Church
Cemetery
Gov. Lot No.
Section No.
Main Highway

KROLL'S ATLAS OF **PACIFIC** COUNTY, WASH.

# T. 10 N. R. 11 W.

Scale 2" = 1 Mile  Kroll Map Co.  413 Mehlhorn Bldg. Seattle  August 1926

LEGEND

| | | | |
|---|---|---|---|
| County Road | School | S | |
| Railway - Steam | Church | Ch | 30 |
| " - Elect. | Cemetery | Cem | |
| Trail | Gov Lot No | 3 | |
| Town Limits | Section No | 40n 24 | |
| River | | | |

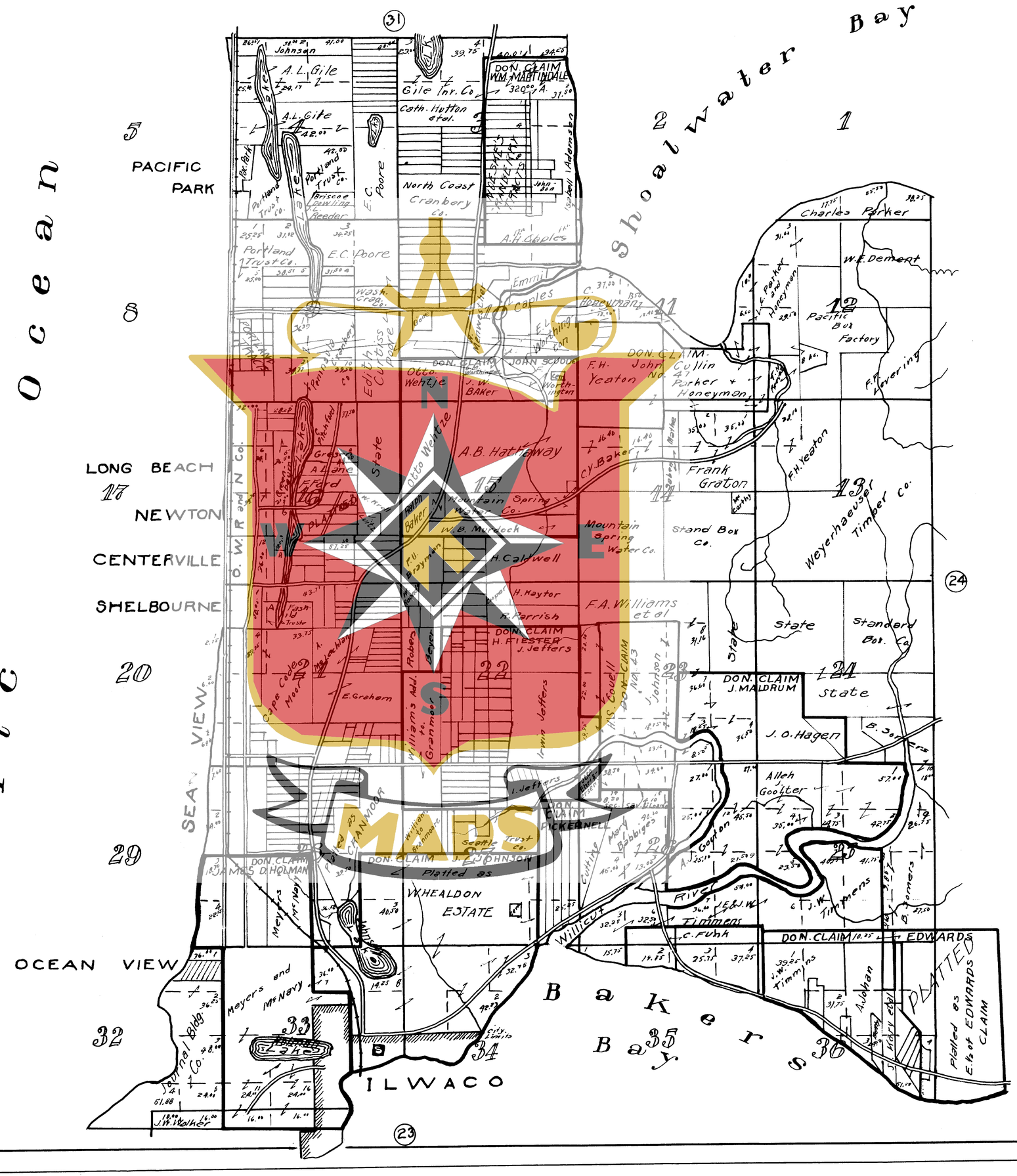

KROLL'S ATLAS OF **PACIFIC** COUNTY, WASH.

# T. 11 N. R. 6 W.

Scale 2" = 1 Mile  Kroll Map Co.  814 - 2nd Avenue Seattle  June, 1937

LEGEND

| | | | |
|---|---|---|---|
| County Road | | School | S |
| Railway - Steam | | Church | Ch |
| " - Elect. | | Cemetery | Cem |
| Trail | | Gov Lot No | 4 |
| Town Limits | | Section No | 6 |
| River | | | |

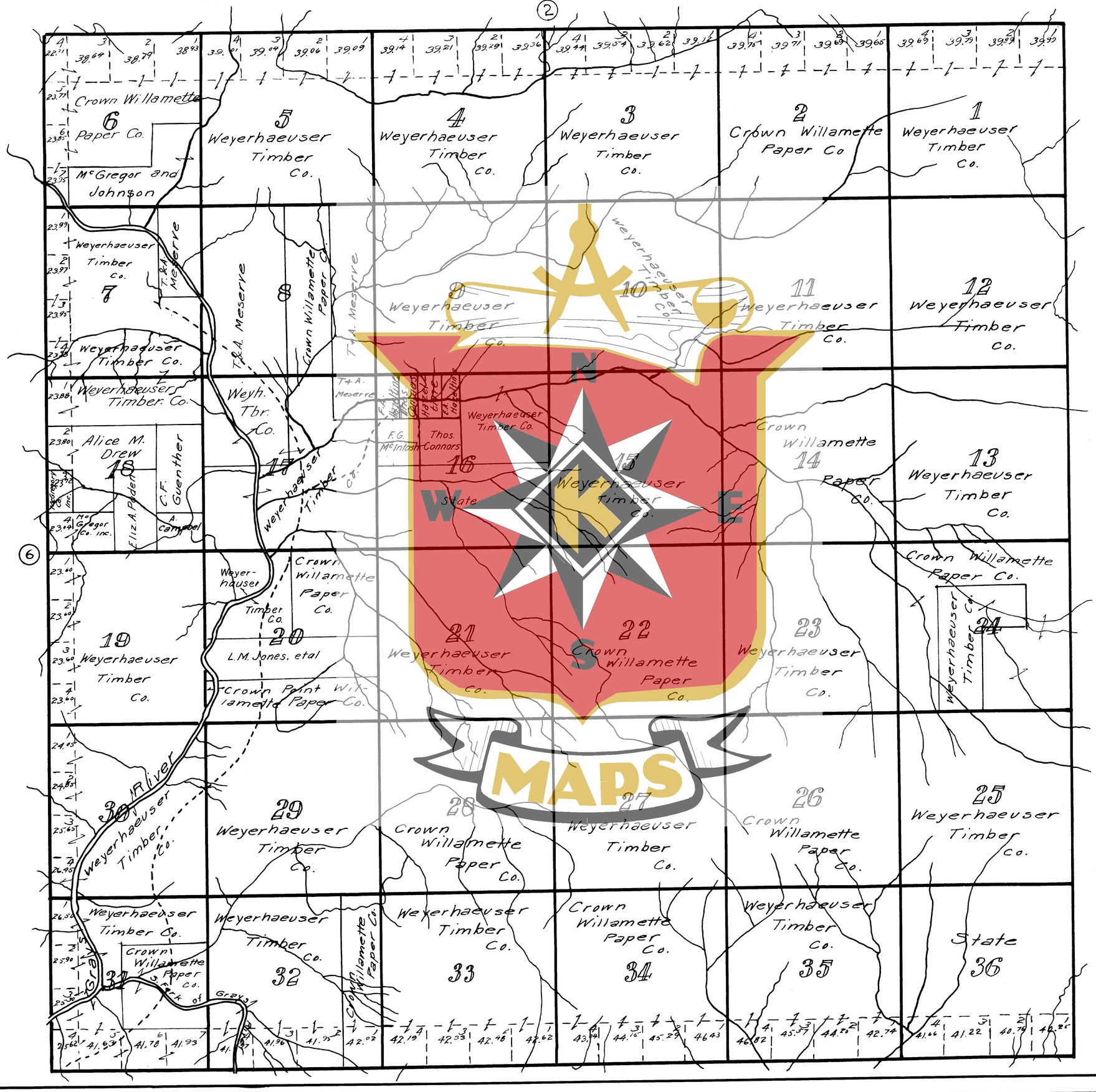

KROLL'S ATLAS OF **PACIFIC** COUNTY, WASH.

# T. 11 N. R. 7 W.

Scale 2" = 1 Mile  Kroll Map Co.  814 - 2nd Avenue, Seattle  June, 1937

LEGEND

County Road
Railway Steam
" " Elect.
Trail
Town Limits
River
School
Church
Cemetery
Gov Lot No
Section No



KROLL'S ATLAS OF **PACIFIC** COUNTY, WASH.

# T. 11 N. R. 8 W.

Scale 2" = 1 Mile  Kroll Map Co.  814 - 2nd Avenue, Seattle  June, 1937

LEGEND

- County Road
- Railway - Steam
- " - Elect
- Trail
- Town Limits
- River
- School
- Church
- Cemetery
- Gov. Lot No.
- Section No

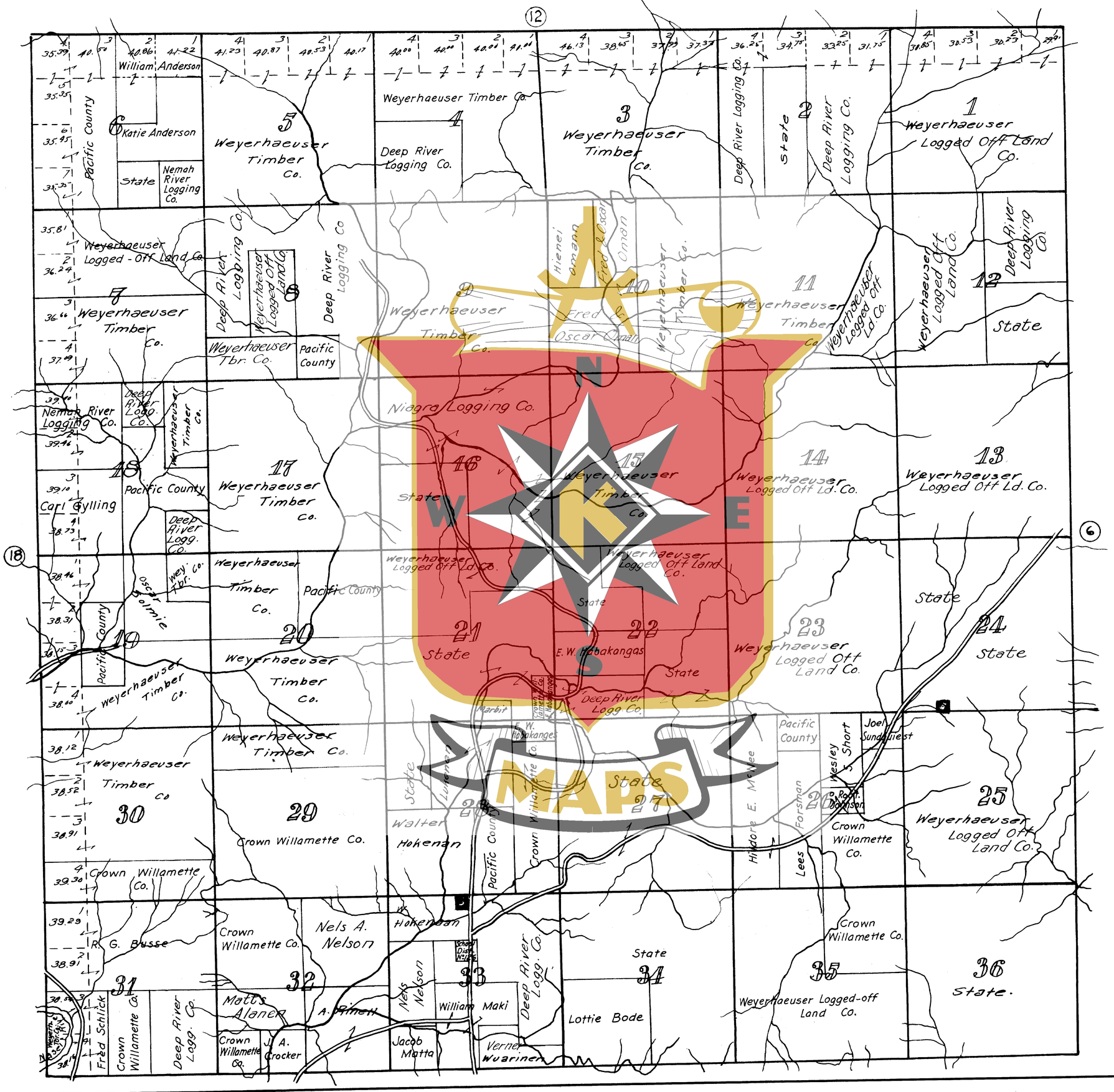
William Anderson
Katie Anderson
Pacific County
State
Nemah River Logging Co.
Weyerhaeuser Timber Co.
Deep River Logging Co.
Weyerhaeuser Logged Off Land Co.
Weyerhaeuser Logged - Off Land Co.
Weyerhaeuser Tbr. Co.
Nemah River Logging Co.
Carl Gylling
Niagra Logging Co.
Oscar Balmie
Crown Willamette Co.
Walter Hohenan
Nels A. Nelson
R. G. Busse
Fred Schlick
Matts Alaner
J. A. Crocker
Jacob Matta
William Maki
Verner Wuarinen
Lottie Bode
Weyerhaeuser Logged-off Land Co.
Joel Sundquiest
Wesley Short
Hildore E. McNee
Forsman
Lees
E. W. Habakangas
Marbit
Hienei Omann
Fred & Oscar Omann
Oscar Omann
Lucenen
Pacific County
Deep River Logg. Co.
Weyerhaeuser Logged Off Ld. Co.
Weyerhaeuser Logged Off Land Co.
Weyerhaeuser Logged Off Ld. Co.
Weyerhaeuser Logged Off Land Co.
Weyerhaeuser Timber Co.
Weyerhaeuser Logged Off Ld. Co.
Weyerhaeuser Logged Off Land Co.
Weyerhaeuser Logged Off Land Co.
Weyerhaeuser Logged Off Land

KROLL'S ATLAS OF **PACIFIC** COUNTY, WASH.

# T. 11 N. R. 9 W.

Scale 2" = 1 Mile  Kroll Map Co.  814 - 2nd Avenue, Seattle  June, 1937



LEGEND

| | | | |
|---|---|---|---|
| County Road | | School | S |
| Railway - Steam | | Church | Ch |
| " - Elect | | Cemetery | Cem |
| Trail | | Gov Lot No | 3 |
| Town Limits | | Section No | 4 21 24 |
| River | | Main Hwy. | |

KROLL'S ATLAS OF **PACIFIC** COUNTY, WASH.

# T. 11 N. R. 10 W.

Scale 2" = 1 Mile  Kroll Map Co.  413 Mehlhorn Bldg. Seattle  August 1926

LEGEND

County Road
Railway Steam
" Elect
Trail
Town Limits
River
School
Church
Cemetery
Gov Lot No
Section No

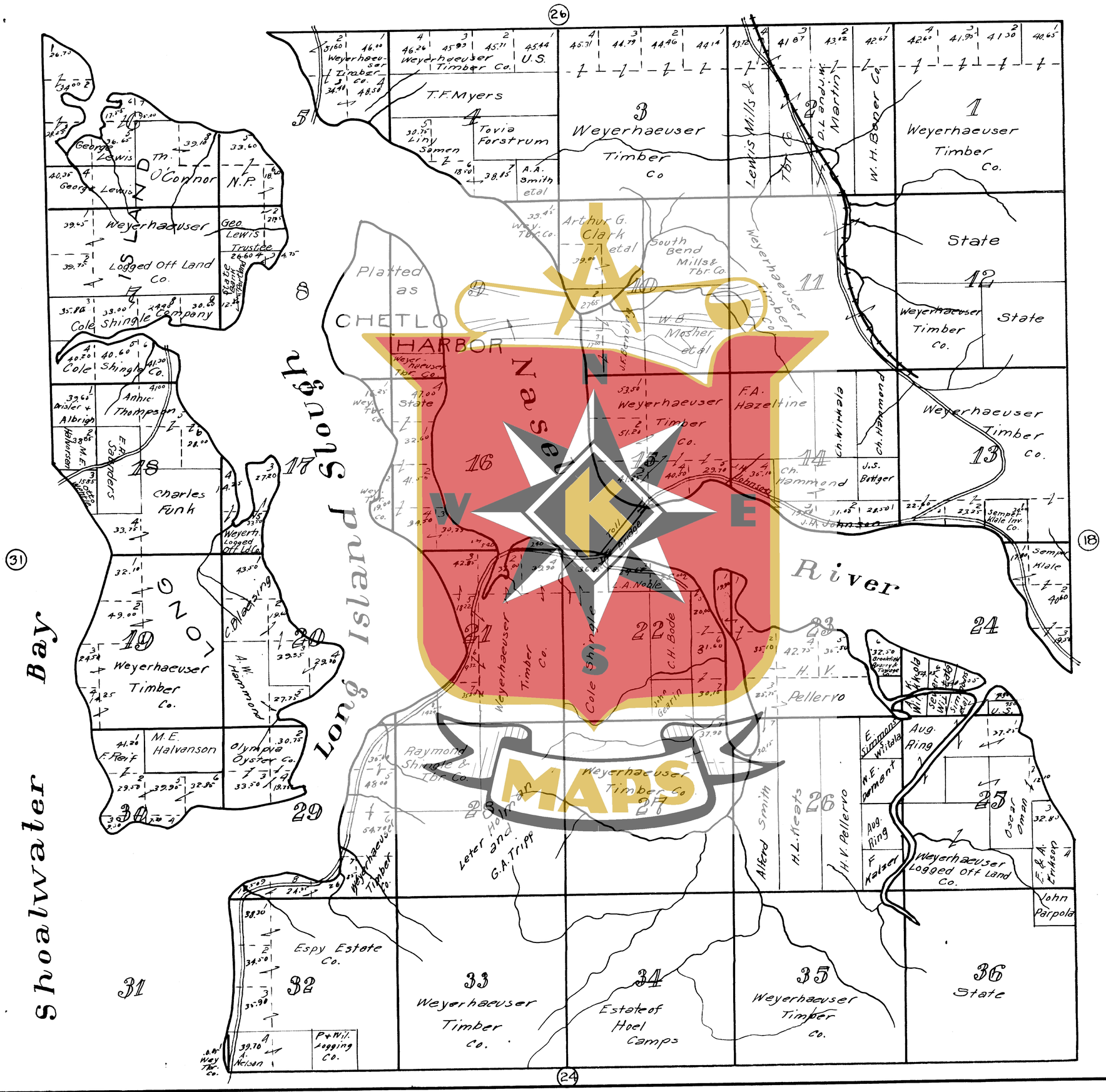


MAPS

KROLL'S ATLAS OF **PACIFIC** COUNTY, WASH.

# T. 11 N. R. 11 W.

Scale 2" = 1 Mile  Kroll Map Co.  413 Mehlhorn Bldg. Seattle  August 1926

LEGEND

| | | | |
|---|---|---|---|
| County Road | | School | S |
| Railway Steam | | Church | Ch |
| " Elect | | Cemetery | Cem |
| Trail | | Gov Lot No | 4 |
| Town Limits | | Section No | 24 |
| River | | | |

31

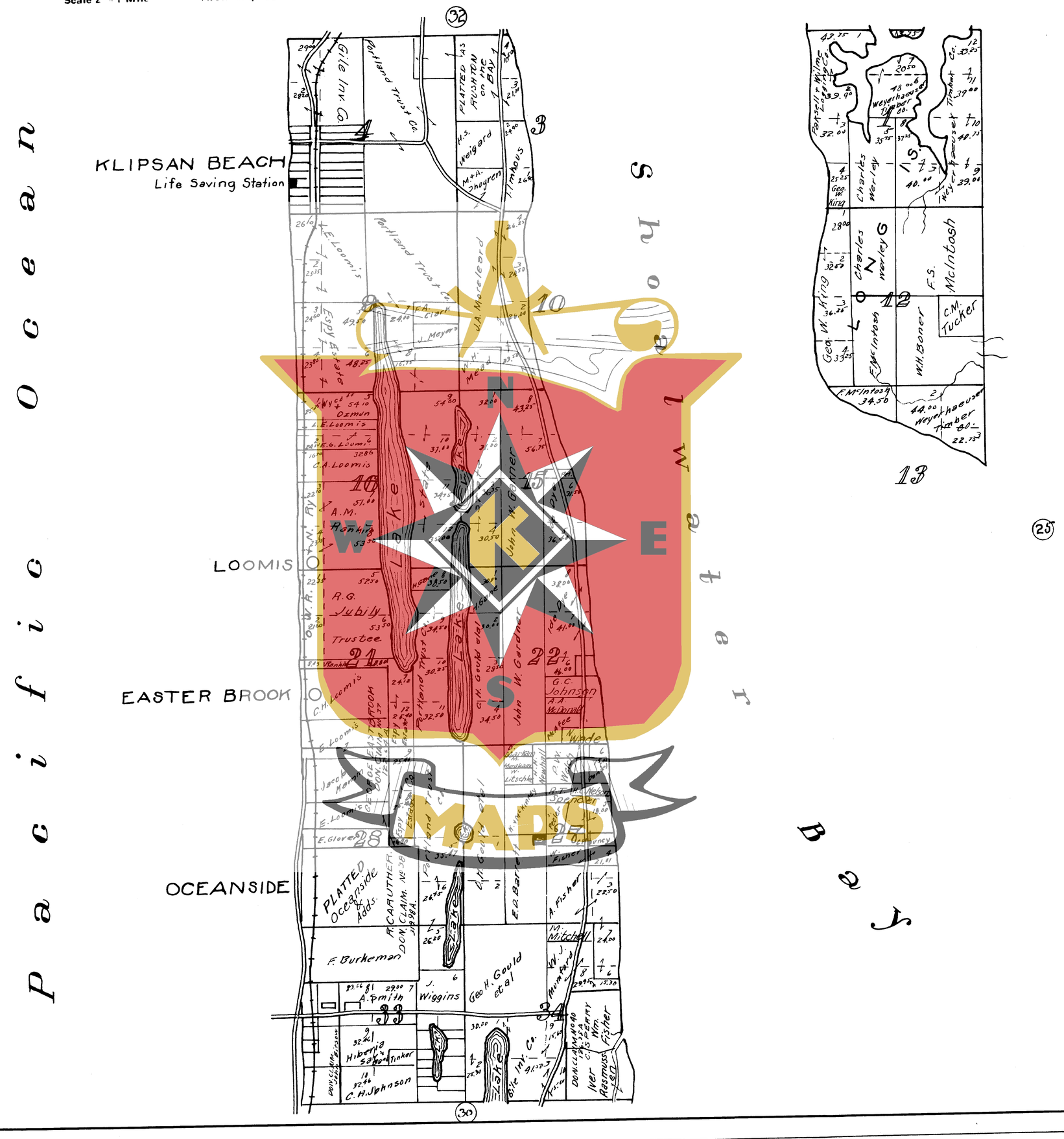

KROLL'S ATLAS OF **PACIFIC** COUNTY, WASH.

# T. 12 N. R. 6 W.

Scale 2" = 1 Mile  Kroll Map Co.  413 Mehlhorn Bldg. Seattle

August 1926

LEGEND

| | | | |
|---|---|---|---|
| County Road | | School | S |
| Railway - Steam | | Church | Ch |
| " - Elect | | Cemetery | Cem |
| Trail | | Gov Lot No | 3 |
| Town Limits | | Section No | 12 |
| River | | | |

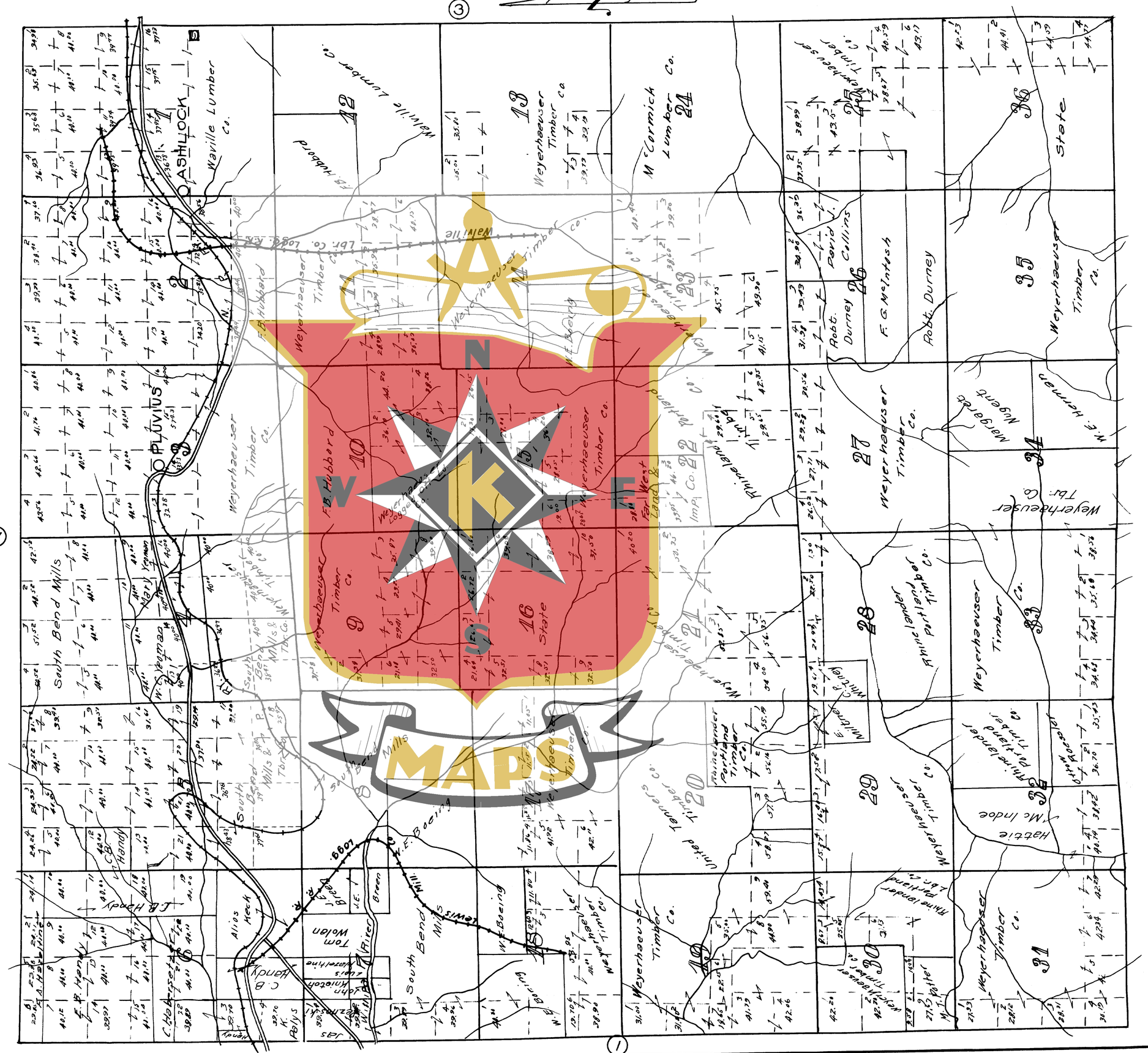

KROLL'S ATLAS OF **PACIFIC** COUNTY, WASH.

# T. 12 N. R. 7 W.

Scale 2" = 1 Mile  Kroll Map Co.  413 Mehlhorn Bldg. Seattle  August 1926



LEGEND

| | | | |
|---|---|---|---|
| County Road | | School | S |
| Railway - Steam | | Church | Ch |
| " - Elect. | | Cemetery | Cem |
| Trail | | Gov. Lot No. | 4017 |
| Town Limits | | Section No. | 24 |
| River | | | |

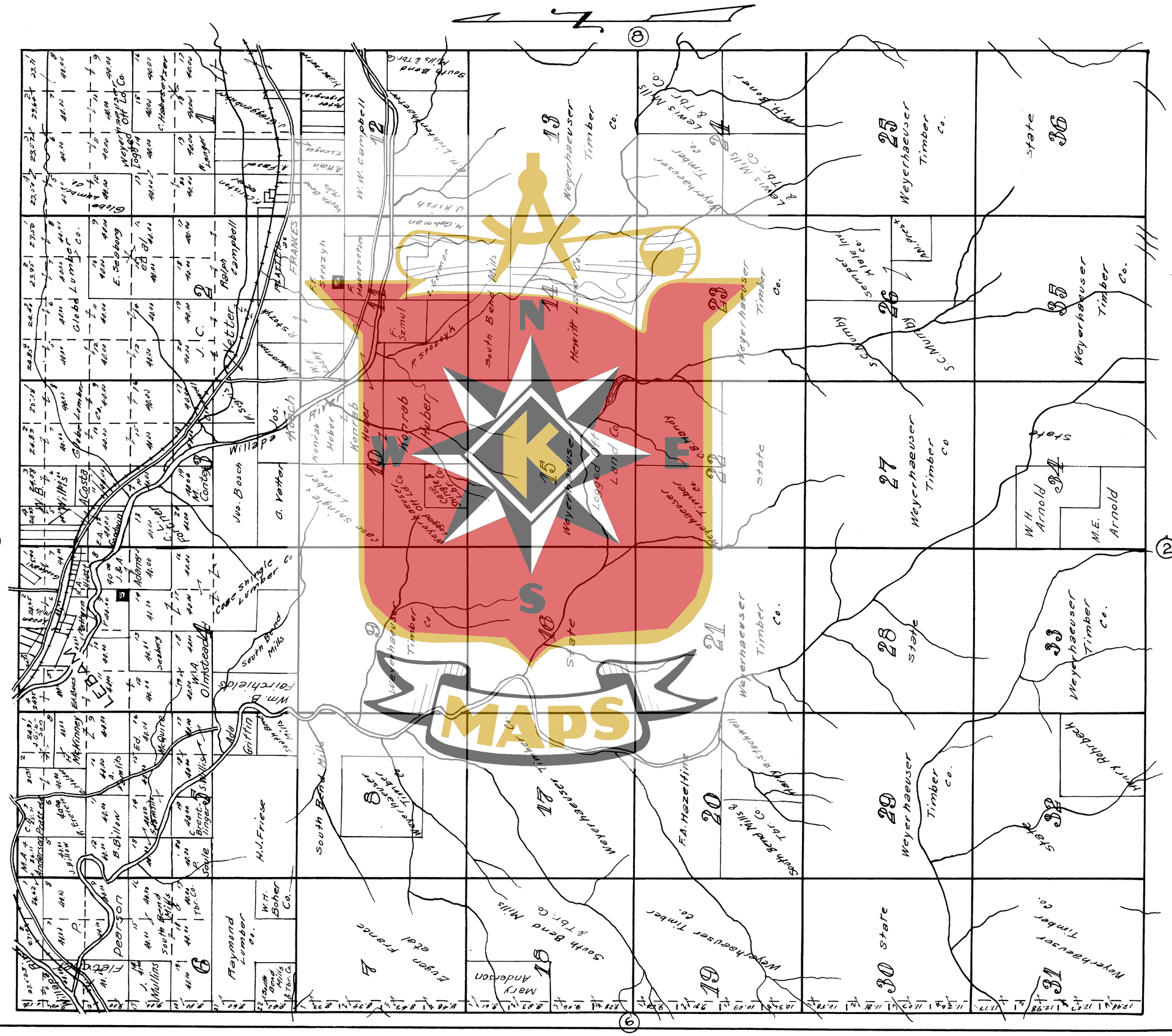

# KROLL'S ATLAS OF PACIFIC COUNTY, WASH

## T. 12 N. R 8 W.

Scale 2" = 1 Mile  Kroll Map Co.  (13) 413 Mehlhorn Bldg. Seattle  August 1926

LEGEND
County Road
Railway
Trail
Town Limits
River

School S
Cor Lot No. 4 3 11
Section No 21

12

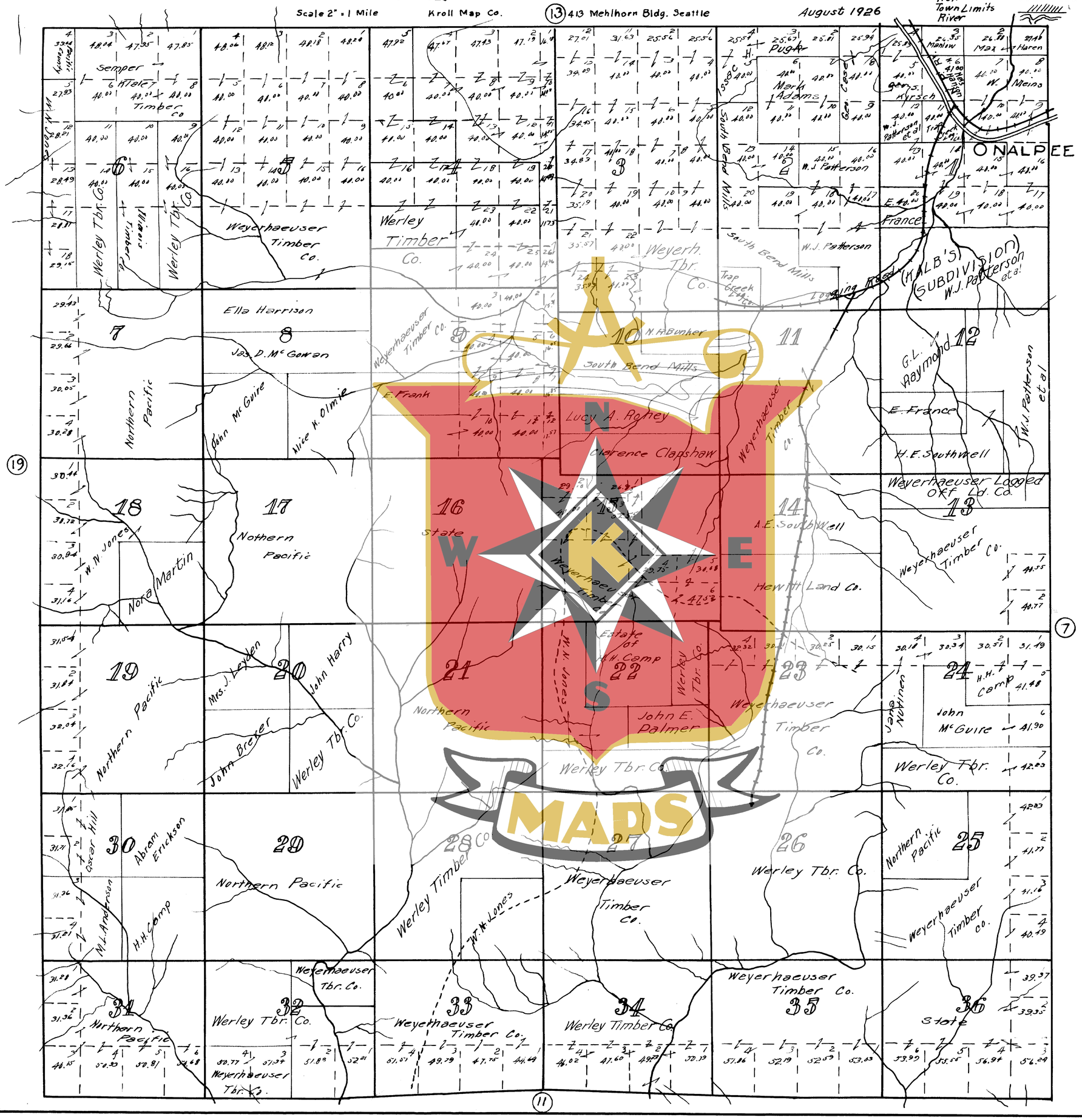

# KROLL'S ATLAS OF PACIFIC COUNTY, WASH.

## T. 12 N. R. 9 W.

Scale 2" = 1 Mile  Kroll Map Co.  814 - 2nd Avenue, Seattle  June, 1937

LEGEND

County Road
Railway
Trail
Town Limits
River

School
Gov. Lot No.
Section No 21

MAPS NW

KROLL'S ATLAS OF **PACIFIC** COUNTY, WASH.

# T. 12 N. R. 10 W.

Scale 2" = 1 Mile  Kroll Map Co.  413 Mehlhorn Bldg. Seattle  August 1926

LEGEND

| | | | |
|---|---|---|---|
| County Road | | School | S |
| Railway - Steam | | Church | Ch |
| " - Elect | | Cemetery | Cem |
| Trail | | Gov Lot No | 3 |
| Town Limits | | Section No | 4 on 24 |
| River | | | |

26

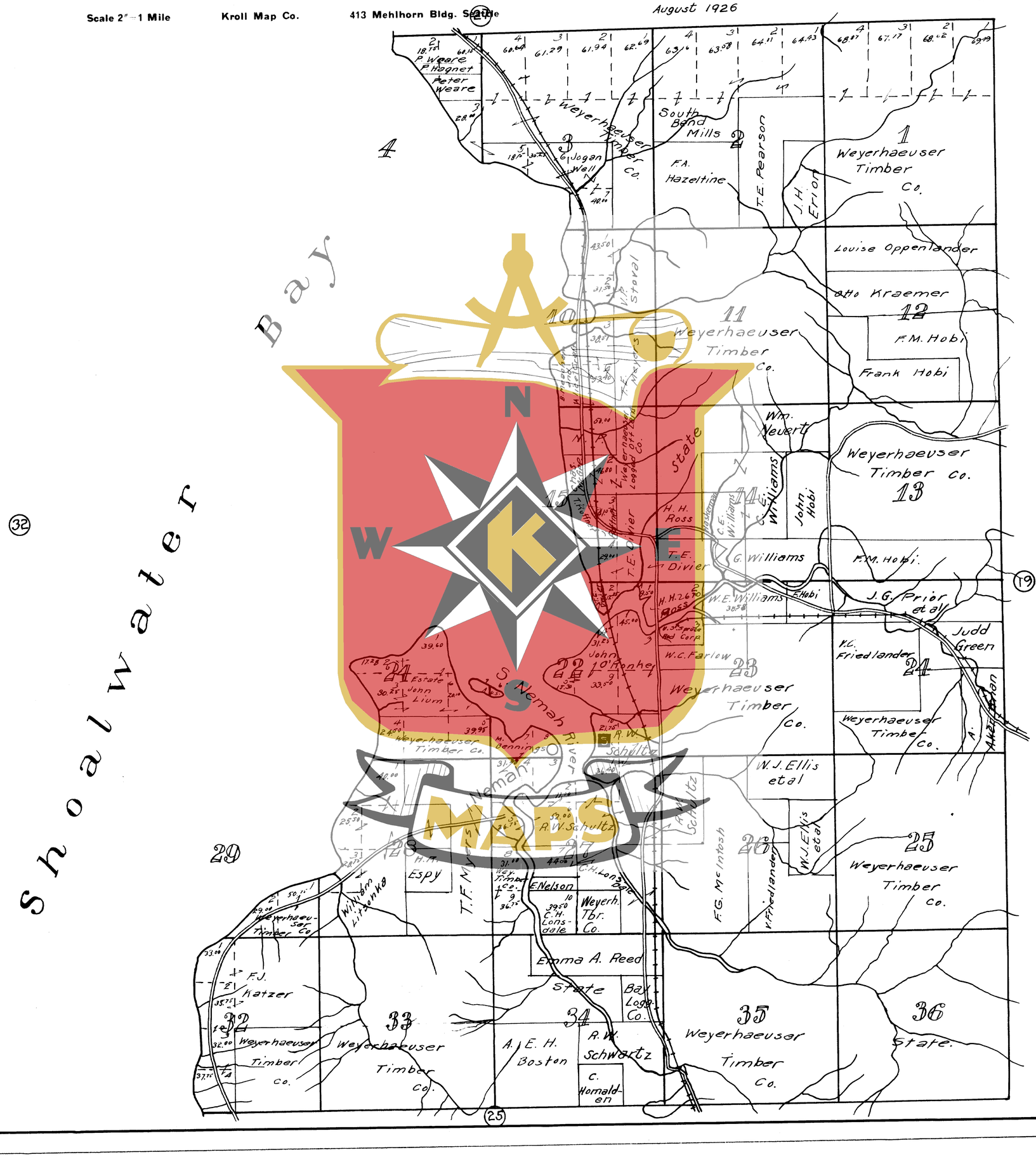
Shoalwater Bay
Weyerhaeuser Timber Co.
South Bend Mills
F.A. Hazeltine
T.E. Pearson
J.H. Erion
Louise Oppenlander
Otto Kraemer
F.M. Hobi
Frank Hobi
Wm. Neuert
John Hobi
H.H. Ross
T.E. Divier
G. Williams
W.E. Williams
J.G. Prior et al
Judd Green
W.C. Farlow
John O'Donnell
John Lium
Estate
R.W. Schultz
W.J. Ellis et al
F.G. McIntosh
E. Nelson
C.H. Lonsdale
Emma A. Reed
State
Bay Logg. Co.
A.E.H. Boston
R.W. Schwartz
C. Homalden
F.J. Katzer
William Litzenka
H.H. Espy
T.F. Morris
Nemah River
Nemah
Stoval
Weyerhaeuser Logged Off Lands Co.
Weyerh. Tbr. Co.
Weyerhaeuser Timber Co.
Friedlander
Peter Weare
P. Hagnet
Jogan Well
Williams
Nevers
Tillamook
Estate
Bed Corp.
Weyerhaeuser Timber Co.
Weyerhaeuser Timber Co.
Weyerhaeuser Timber Co.
Weyerhaeuser Timber Co.
Weyerhaeuser Timber Co.
Weyerhaeuser Timber Co.
Weyerhaeuser Timber Co.
Weyerhaeuser Timber Co.
Weyerhaeuser Timber Co.
Weyerhaeuser Timber Co.
Weyerhaeuser Timber Co.
Weyerhaeuser Timber Co.
Weyerhaeuser Timber Co.
Weyerhaeuser Timber Co.
Weyerhaeuser Timber Co.
Weyerhaeuser Timber Co.
Weyerhaeuser Timber Co.
Weyerhaeuser Timber Co.
State
State.
Weyerhaeuser Timber Co.
Weyerhaeuser Timber Co.
Weyerhaeuser Timber Co.
Weyerhaeuser Timber Co.
Weyerhaeuser Timber Co.
Weyerhaeuser Timber Co.
Weyerhaeuser Timber Co.
Weyerhaeuser Timber Co.
Weyerhaeuser Timber Co.
Weyerhaeuser Timber Co.
Weyerhaeuser Timber Co.
Weyerhaeuser Timber Co.
Weyerhaeuser Timber Co.
Weyerhaeuser Timber Co.
Weyerhaeuser Timber Co.
Weyerhaeuser Timber Co.
Weyerhaeuser Timber Co.
Weyerhaeuser Timber Co

KROLL'S ATLAS OF **PACIFIC** COUNTY, WASH.

# T. 12 N. R. 11 W.

Scale 2" = 1 Mile | Kroll Map Co. | 413 Mehlhorn Bldg. Seattle | August 1926



LEGEND

| | | | |
|---|---|---|---|
| County Road | | School | S |
| Railway - Steam | | Church | Ch |
| " - Elect | | Cemetery | Cem |
| Trail | | Gov Lot No | 3 / 4017 |
| Town Limits | | Section No | 24 |
| River | | | |

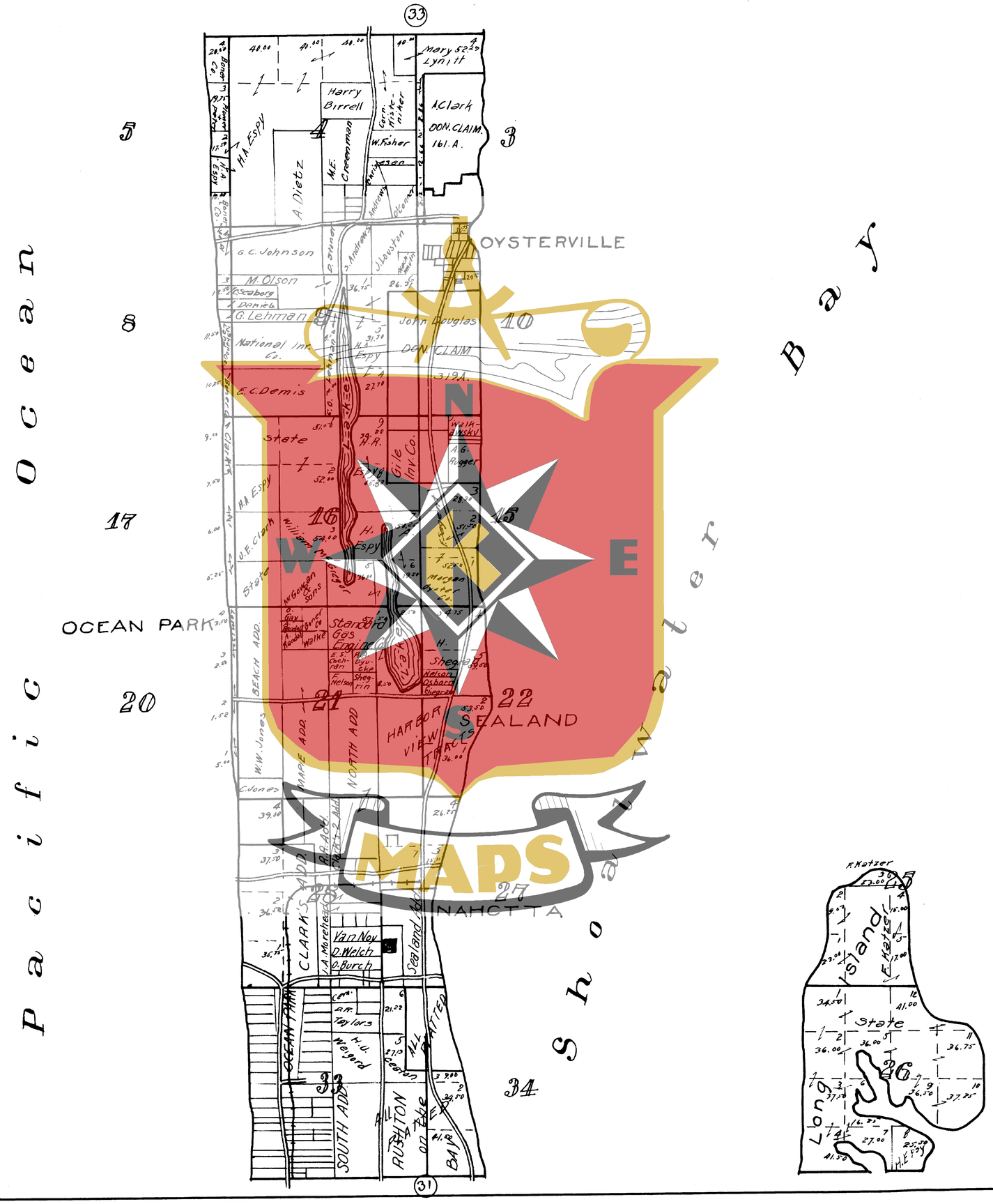

KROLL'S ATLAS OF **PACIFIC** COUNTY, WASH.

# T. 13 N. R. 6 W.

Scale 2" = 1 Mile  Kroll Map Co.  413 Mehlhorn Bldg. Seattle

August 1926

LEGEND

| | | | |
|---|---|---|---|
| County Road | | School | S |
| Railway Steam | | Church | Ch |
| " Elect | | Cemetery | Cem |
| Trail | | Gov Lot No | 40 |
| Town Limits | | Section No | 24 |
| River | | | |

KROLL'S ATLAS OF **PACIFIC** COUNTY, WASH.

# T. 13 N. R. 7 W.

Scale 2" = 1 Mile  Kroll Map Co.  413 Mehlhorn Bldg. Seattle

August 1926

8

LEGEND

| | | | |
|---|---|---|---|
| County Road | | School | S |
| Railway - Steam | | Church | Ch |
| " - Elect. | | Cemetery | Cem |
| Trail | | Gov Lot No | 3 40 |
| Town Limits | | Section No | 34 |
| River | | | |

KROLL'S ATLAS OF **PACIFIC** COUNTY, WASH.

# T. 13 N. R. 8 W.

Scale 2" = 1 Mile  Kroll Map Co.  413 Mehlhorn Bldg. Seattle

August 1926

LEGEND

| | | | |
|---|---|---|---|
| County Road | | School | S |
| Railway - Steam | | Church | Ch |
| " - Elect. | | Cemetery | Cem |
| Trail | | Gov. Lot No | 3 |
| Town Limits | | Section No | 24 |
| River | | | |

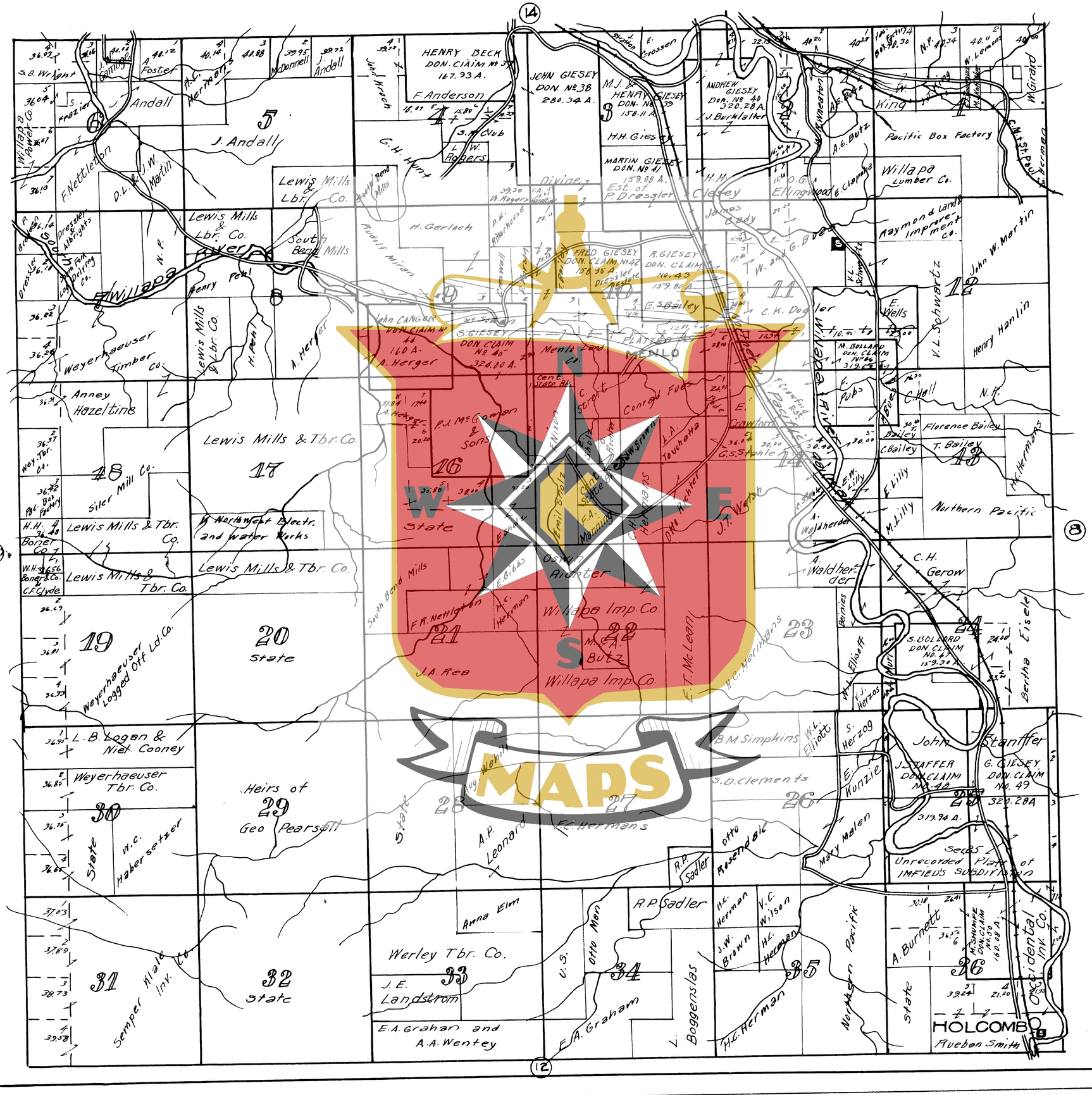
HENRY BECK DON. CLAIM No 37 167.93 A.
JOHN GIESEY DON. No 38 280.34 A.
M.J. & HENRY GIESEY DON. No 39 158.11 A.
ANDREW GIESEY DON. No 40 320.28 A.
MARTIN GIESEY DON. No 41 159.08 A.
FRED GIESEY DON. CLAIM No 42 159.96 A.
R. GIESEY DON. CLAIM No. 43 159.80 A.
S. GIESEY DON. CLAIM No 45 324.00 A.
A. Herger DON. CLAIM No 44 160 A.
S. BOLLARD DON. CLAIM No 61 159.50 A.
S. BOLLARD DON. CLAIM No 46 319.64
J. STAFFER DON. CLAIM No. 48
G. GIESEY DON. CLAIM No. 49 329.28 A.
319.94 A.
Unrecorded Plat of IMFIELD'S SUBDIVISION
Willapa River
Willapa Lumber Co.
Pacific Box Factory
Raymond Land Improvement Co.
Lewis Mills Lbr. Co.
South Bend Mills
Weyerhaeuser Timber Co.
Lewis Mills & Tbr. Co.
Siler Mill Co.
Northwest Electr. and Water Works
Willapa Imp. Co.
Weyerhaeuser Logged Off Ld. Co.
Weyerhaeuser Tbr. Co.
Heirs of Geo Pearsall
Werley Tbr. Co.
Semper Klate Inv. Co.
Northern Pacific
Occidental Inv. Co.
HOLCOMB
Ruben Smith
John Stauffer
Henry Hanlin
John W. Martin
Anney Hazeltine
Florence Bailey
T. Bailey
C. H. Gerow
Bertha Eisele
Mary Malen
A. Burnett
L. B. Logan & Niel Cooney
J. E. Landstrom
E. A. Graham and A. A. Wentey
L. Boggenslas
H. C. Herman
J. W. Brown
V. C. Wilson
R. P. Sadler
Otto Rosendale
B. M. Simphins
S. D. Clements
F. E. Hermans
A. P. Leonard
Anna Elm
Otto Mon
U. S.
J. A. Rea
F. R. Nethington
H. C. Herman
E. T. McLean
Emil Stolz
Oswald Arpter
P. J. McGowan & Sons
Conrad Fuss
L. A. Touchette
G. S. Stahle
C. H. Hall
C. H. Bailey
E. Lilly
M. Lilly
E. Wells
V. L. Schwartz
A. Waldherder
H. Hermans
Pubs
Dairies
Ellisoff
Herzog
Kunzie
Elliott
Burtz
Brown
Wentz
Sadler
Rosendale
Herman
Wilson
Graham
Boggenslas
Landstrom
Leonard
Pearsall
Hakersetzer
Cooney
Logan
Clements
Simphins
McLean
Touchette
Stahle
Hall
Gerow
Eisele
Martin
Schwartz
Hanlin
Stauffer
Malen
Burnett
Smith
Holcomb
Rea
Nethington
Herman
Graham
Wentey
Landstrom
Elm
Mon
Sadler
Brown
Wilson
Boggenslas
Hermans
Leonard
Pearsall
Hakersetzer
Cooney
Logan
Clements
Simphins
Rosendale
Malen
Burnett
Smith
Holcomb
Stauffer
Hanlin
Martin
Schwartz
Eisele
Gerow
Hall
Bailey
Lilly
Wells
Waldherder
Hermans
Touchette
Stahle
McLean
Arpter
Stolz
McGowan
Fuss
Burtz
Ellisoff
Herzog
Kunzie
Elliott
Dairies
Pubs
Bailey
Lilly
Wells
Schwartz
Hanlin
Martin
Eisele
Gerow
Hall

# KROLL'S ATLAS OF PACIFIC COUNTY, WASH.

## T. 13 N. R. 9 W.

Scale 2" = 1 Mile  Kroll Map Co.  814 - 2nd Avenue, Seattle  June, 1937

LEGEND

- County Road
- Railway - Steam
- " - Elect.
- Trail
- Town Limits
- River
- School
- Church
- Cemetery
- Gov. Lot No.
- Section No.

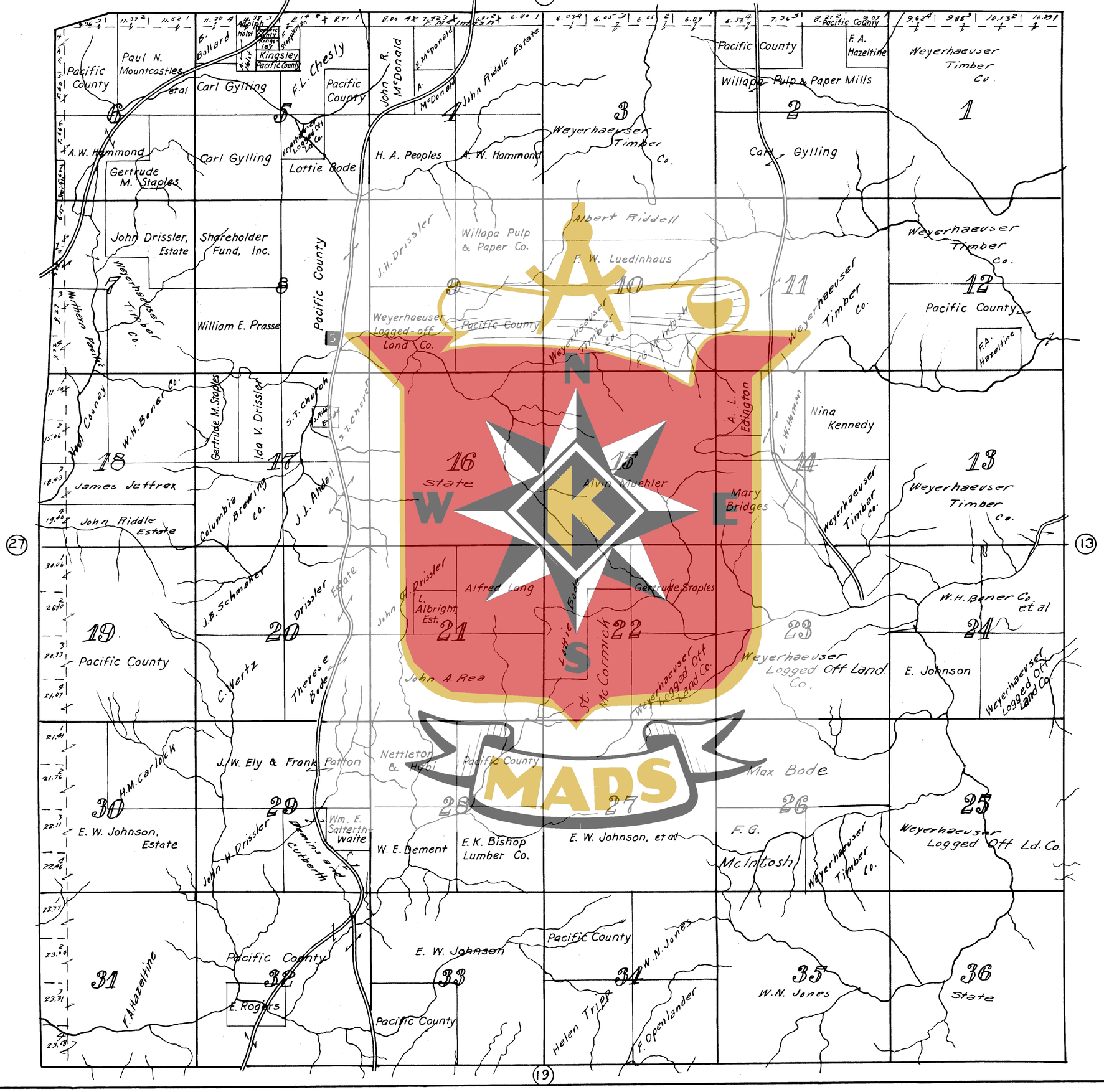

KROLL'S ATLAS OF **PACIFIC** COUNTY, WASH.

# T. 13 N. R. 10 W.

Scale 2" = 1 Mile  Kroll Map Co.  413 Mehlhorn Bldg. Seattle  August 1926



LEGEND

| | | | |
|---|---|---|---|
| County Road | | School | S |
| Railway - Steam | | Church | Ch |
| " - Elect. | | Cemetery | Cem |
| Trail | | Gov. Lot No. | 4 |
| Town Limits | | Section No. | 24 |
| River | | | |

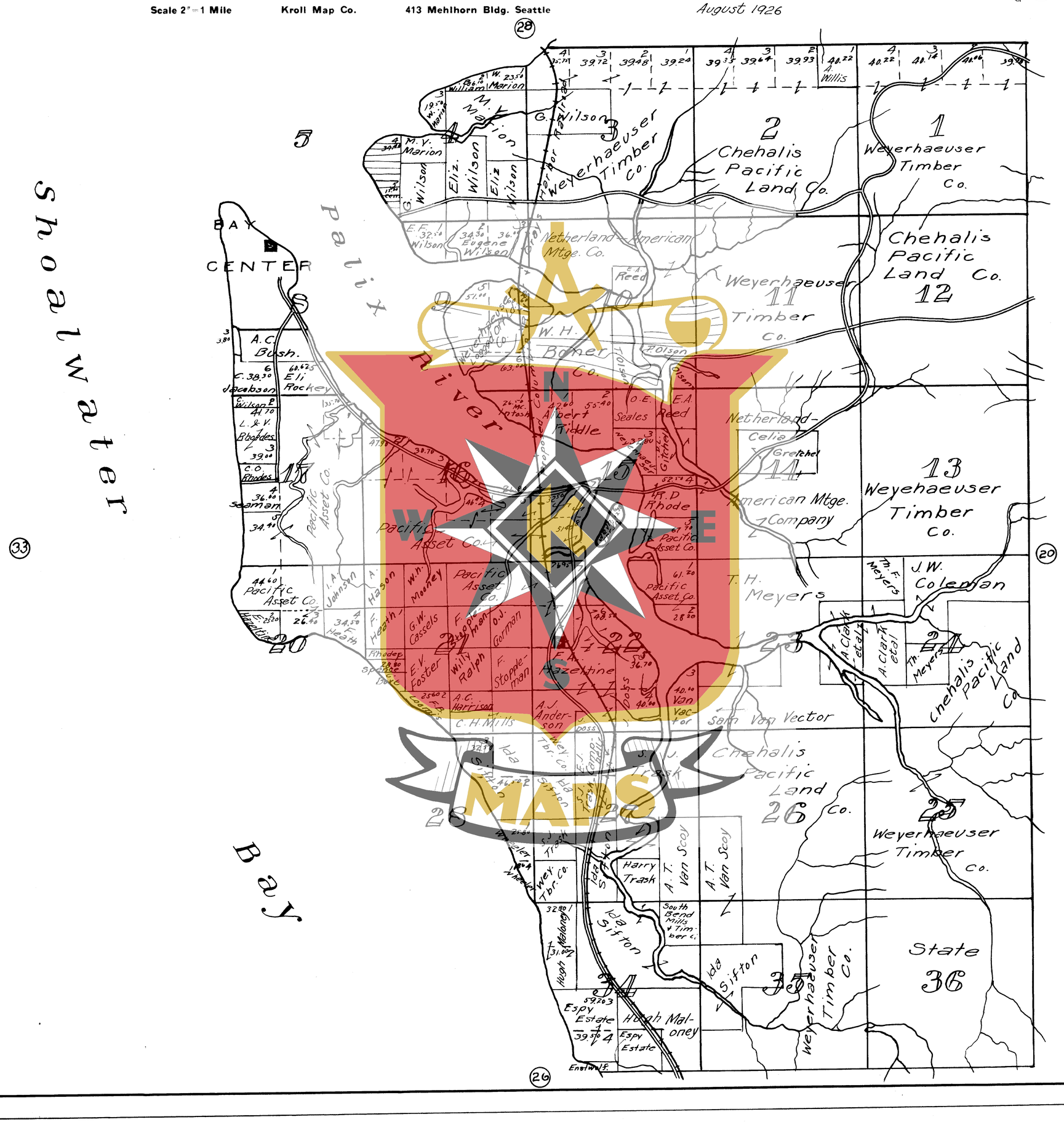

KROLL'S ATLAS OF **PACIFIC** COUNTY, WASH.

# T. 13 N. R. 11 W.

Scale 2" = 1 Mile  Kroll Map Co.  413 Mehlhorn Bldg. Seattle  *August 1926*

LEGEND

| | | | |
|---|---|---|---|
| County Road | | School | S |
| Railway Steam | | Church | Ch |
| " - Elect | | Cemetery | Cem |
| Trail | | Gov Lot No | 3 |
| Town Limits | | Section No | 24 |
| River | | | |

33

(34)

Pacific Ocean

Shoalwater Bay

(27)

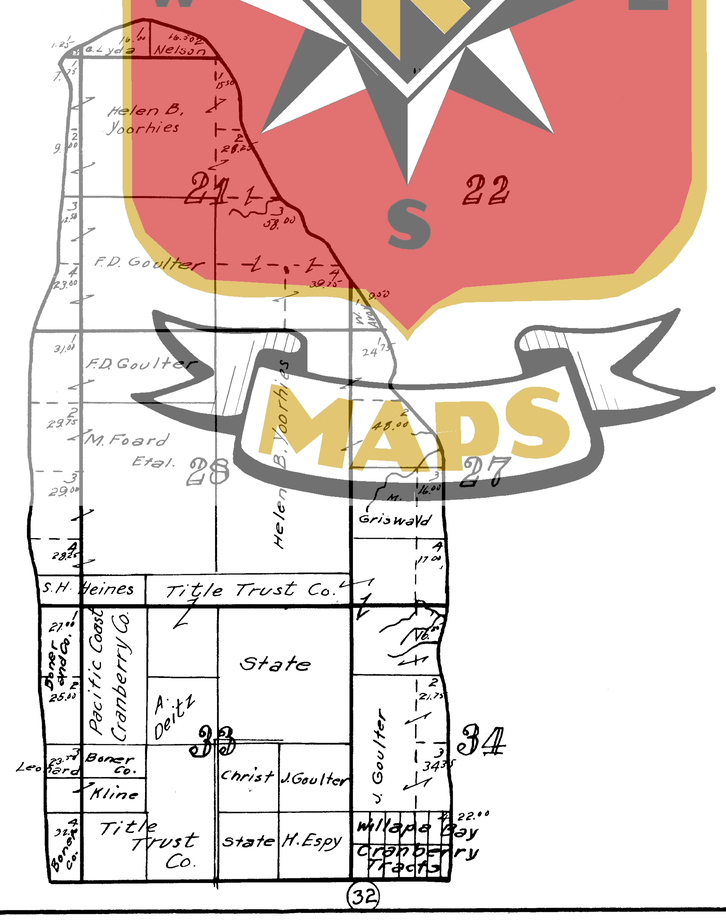

KROLL'S ATLAS OF **PACIFIC** COUNTY, WASH.

# T. 14 N. R. 6 W.

Scale 2" = 1 Mile  Kroll Map Co.  413 Mehlhorn Bldg. Seattle

August 1926

LEGEND

County Road
Railway - Steam
" - Elect
Trail
Town Limits
River

WKS MAPS

KROLL'S ATLAS OF **PACIFIC** COUNTY, WASH.

# T. 14 N. R. 7 W.

Scale 2" = 1 Mile  Kroll Map Co.  413 Mehlhorn Bldg. Seattle  August 1926

LEGEND

County Road
Railway Steam
" - Elect
Trail
Town Limits
River
School
Church
Cemetery
Gov. Lot No
Section No

KROLL'S ATLAS OF **PACIFIC** COUNTY, WASH.

# T. 14 N. R. 8 W.

Scale 2" = 1 Mile  Kroll Map Co.  413 Mehlhorn Bldg. Seattle

August 1926

LEGEND

| | | | |
|---|---|---|---|
| County Road | | School | S |
| Railway - Steam | | Church | Ch |
| " - Elect | | Cemetery | Cem |
| Trail | | Gov Lot No | 3 |
| Town Limits | | Section No | 40 |
| River | | | 5 4 |

14

KROLL'S ATLAS OF **PACIFIC** COUNTY, WASH.

# T. 14 N. R. 9 W.

Scale 2" = 1 Mile  Kroll Map Co.  413 Mehlhorn Bldg. Seattle  August 1926

LEGEND

| | | | |
|---|---|---|---|
| County Road | | School | S |
| Railway - Steam | | Church | Ch |
| " - Elect. | | Cemetery | Cem |
| Trail | | Gov. Lot No. | 3 |
| Town Limits | | Section No. | 24 |
| River | | | |

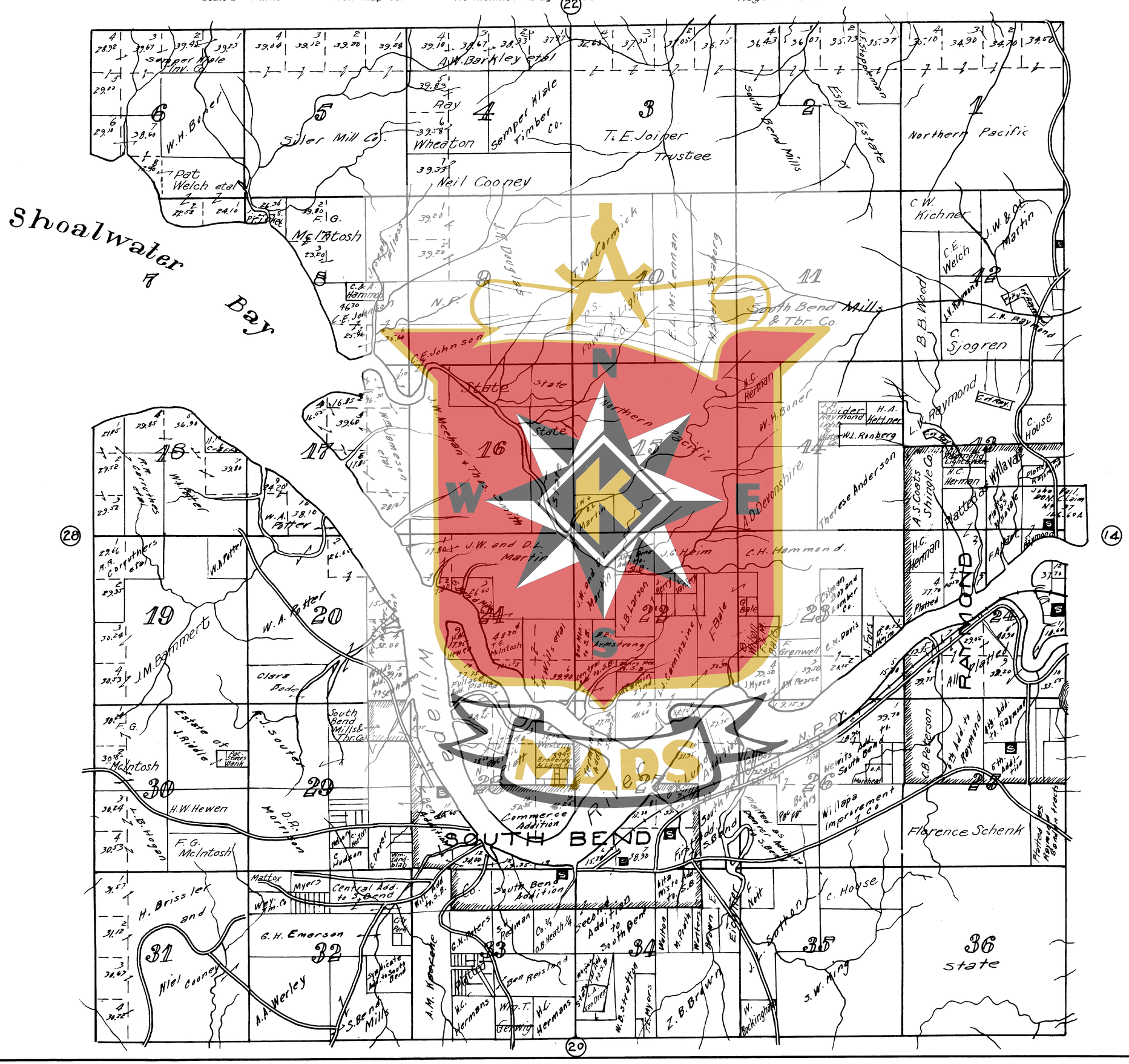

KROLL'S ATLAS OF **PACIFIC** COUNTY, WASH.

# T. 14 N. R. 10 W.

Scale 2" = 1 Mile  Kroll Map Co.  413 Mehlhorn Bldg. Seattle

August 1926

LEGEND

| | | | |
|---|---|---|---|
| County Road | | School | |
| Railway - Steam | | Church | |
| " - Elect | | Cemetery | Cem |
| Trail | | Gov Lot No | 3 |
| Town Limits | | Section No | 40.17 |
| River | | | 24 |

28

29

6 5 4 3 2 1

Weyerhaeuser Timber Co.

W. H. Bonner Co.

Semper Hiale

Prop. G.H.

7 8 9 10 11 12

Shoal Bay

TOKELAND

Heirs

S. E. Burton et al

18 17 16 15 14 13

34

W. A. Caruthers

Frank Rose 160 A.

T. Judski 200 A.

Nestor Langellis 100 A.

Weyerhaeuser Timber Co.

E. W. Allen

Estate F. A. Riddle

C. M. Bowen

F. M. Roberts

Ettie Hewan

F. A. Hazeltine

A. Willis

State

36

25

24

19 20 21 22 23

BRUCEPORT

A. Riddle

DON. CLAIM 320.73 J. W. CHAMP

E. G. Beck

F. Brown Estate

Semper Hiale Inv. Co.

W. Caruthers

N. P.

W. H. Bonner Co.

F. A. Hazeltine

Querquilin

27

30 31 32 33

NADS

KROLL'S ATLAS OF **PACIFIC** COUNTY, WASH.

# T. 14 N. R. 11 W.

Scale 2" = 1 Mile  Kroll Map Co.  413 Mehlhorn Bldg. Seattle  August 1926

LEGEND

| | | | |
|---|---|---|---|
| County Road | | School | S |
| Railway Steam | | Church | Ch |
| " Elect | | Cemetery | Cem |
| Trail | | Gov Lot No | 4 on 24 |
| Town Limits | | Section No | |
| River | | | |


34
35
Pacific
Ocean
Shoalwater
Bay
INDIAN
RESERVATION
NORTH COVE
U. S.
LIGHTHOUSE
RESERVE
North Cove
Life Saving Station
LIGHTHOUSE RESERVE
TOKESPOINT
13
17
28
33
Lucy Rooney
Weyerhaeuser Timber Co.
Lizzie Kindred
Thos. Gee Eddl
Helen Cook
James Smith
John Smith
Lucy Rooney
W.S. Kindred
J. Preston
J. Soule
L.A. Stream
J. Harson
Streams Add to N. Cove
Hogan Harbor Cranberry Co.
E.B. Benn
J. Dickey
H.C. Smith
M.H. Straun
Weyerhaeuser Timber Co.
H.J. Ellis
Ch. Preston
Weyerhaeuser Timber Co.
Ch. Preston
Lucy Rooney
Weyerhaeuser Timber Co.
Ch. Preston
Ch. Preston
Ch. Preston

KROLL'S ATLAS OF PACIFIC AND GRAYS HARBOR COUNTY, WASH

# T. 15 N. R. 6 W.

Scale 2" = 1 Mile  Kroll Map Co.  413 Mehlhorn Bldg Seattle  August 1926

LEGEND

County Road
Railway Steam
Elect
Trail
Town Limits
River
School
Church
Cemetery
Gov Lot No
Section No



KROLL'S ATLAS OF PACIFIC AND GRAYS HARBOR COUNTY, WASH.

# T. 15 N. R. 8 W.

Scale 2" = 1 Mile  Kroll Map Co.  413 Mehlhorn Bldg. Seattle  August 1926

LEGEND

County Road
Railway - Steam
" - Elect
Trail
Town Limits
River
School
Church
Cemetery
Gov Lot No.
Section No.

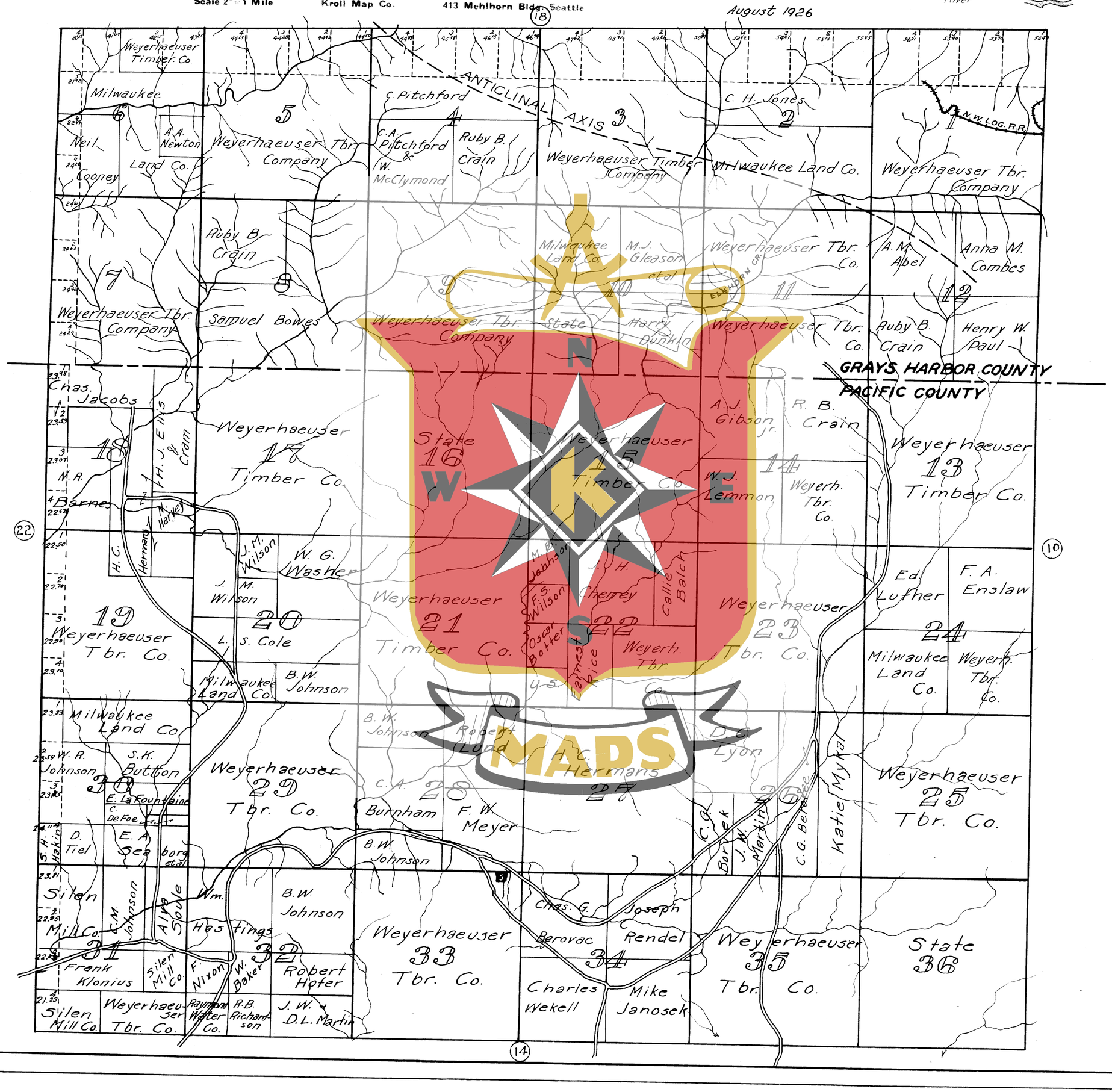


MADS

KROLL'S ATLAS OF PACIFIC AND GRAYS HARBOR COUNTY, WASH.

# T. 15 N. R. 11 W.

Scale 2" = 1 Mile  Kroll Map Co.  413 Mehlhorn Bldg. Seattle  August 1926

LEGEND

County Road
Railway Steam
" Elect
Trail
Town Limits
River
School
Church
Cemetery
Gov Lot No
Section No

35
~~32~~

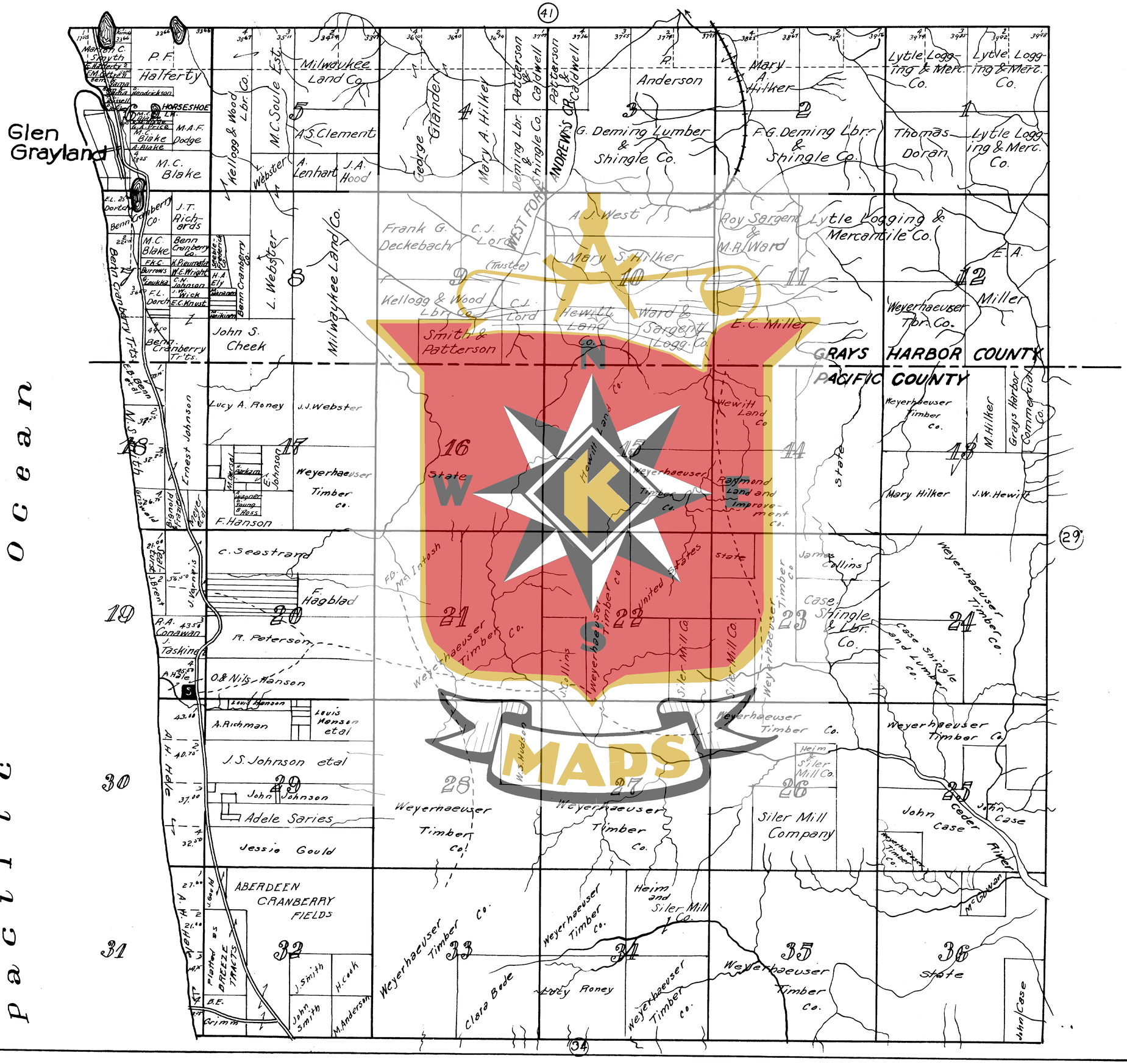
Pacific Ocean
Glen Grayland
GRAYS HARBOR COUNTY
PACIFIC COUNTY
P.F. Halferty
Milwaukee Land Co.
M.C. Soule Est.
A.S. Clement
Kellogg & Wood Lbr. Co.
Webster
A. Lenhart
J.A. Hood
George Glander
Mary A. Hilker
Patterson & Caldwell
Deming Lbr. & Shingle Co.
ANDREW'S CR.
WEST FORK
G. Deming Lumber & Shingle Co.
F.G. Deming Lbr. & Shingle Co.
Anderson
Thomas Doran
Lytle Logging & Merc. Co.
M.C. Blake
Benn Cranberry Co.
J.T. Richards
L. Webster
Frank G. Deckebach
C.J. Lord
A.J. West
Mary S. Hilker
Roy Sargent & M.R. Ward
Lytle Logging & Mercantile Co.
E.A. Miller
Weyerhaeuser Tbr. Co.
Smith & Patterson
Hewitt Land Co.
Ward & Sargent Logg. Co.
John S. Cheek
Lucy A. Roney
J.J. Webster
Weyerhaeuser Timber Co.
Hewitt Land Co
Raymond Land and Improvement Co.
Weyerhaeuser Timber Co.
Mary Hilker
J.W. Hewitt
M. Hilker
Grays Harbor Commercial Co.
Ernest Johnson
F. Hanson
C. Seastrand
F. Hagblad
R. Peterson
O.& Nils Hanson
A. Richman
Louis Hanson etal
J.S. Johnson etal
John Johnson
Adele Saries
Jessie Gould
ABERDEEN CRANBERRY FIELDS
Siler Mill Company
Heim and Siler Mill Co.
John Case
Cedar River
Case Shingle & Lbr. Co.
Case Shingle and Lumber Co.
James Collins
State
United States
Clara Bode
Lucy Roney
J. Smith
H. Cook
John Smith
M. Anderson
Grimm
B.E.
Platted as BREEZE TRACTS
A.H. Hale
R.A. Conawan
J. Taskinen
J. Karnis
Seal & Brent
Blondell
Griswold
Hendrickson
Wagner Young & Ross
Weyerhaeuser Timber Co.
Siler Mill Co.
Heim & Siler Mill Co.
W.S. Hudson
J. Collins
M. Conawan
John Case
Clara Bode
Lucy Roney
Weyerhaeuser Timber Co.
Heim and Siler Mill Co.
Siler Mill Co.
Case Shingle and Lumber Co.
Weyerhaeuser Timber Co.
Weyerhaeuser Timber Co.
Weyerhaeuser Tim