INDEX

ATLAS OF
PIERCE COUNTY

PUBLISHED BY
KROLL MAP COMPANY, INCORPORATED
413 MEHLHORN BLDG.
SEATTLE

THE MAP HOUSE OF THE PACIFIC NORTHWEST



COPYRIGHT 1929 K.M.C. INC.

KROLL'S ATLAS OF PIERCE COUNTY, WASH.

T. 21 N. R. 1 W.

SCALE 2" = 1 MILE

KROLL MAP CO., 413-14-15 MEHLHORN BLDG., SEATTLE

August 1920 Corr. October 1927

Corrected October 1929

2

LEGEND

County Road		School	S
Railway - Steam		Church	Ch.
" - Elect.		Cemetery	Cem
Trail		Gov. Lot No.	3
Town Limits		Section No.	40 / 24
River			

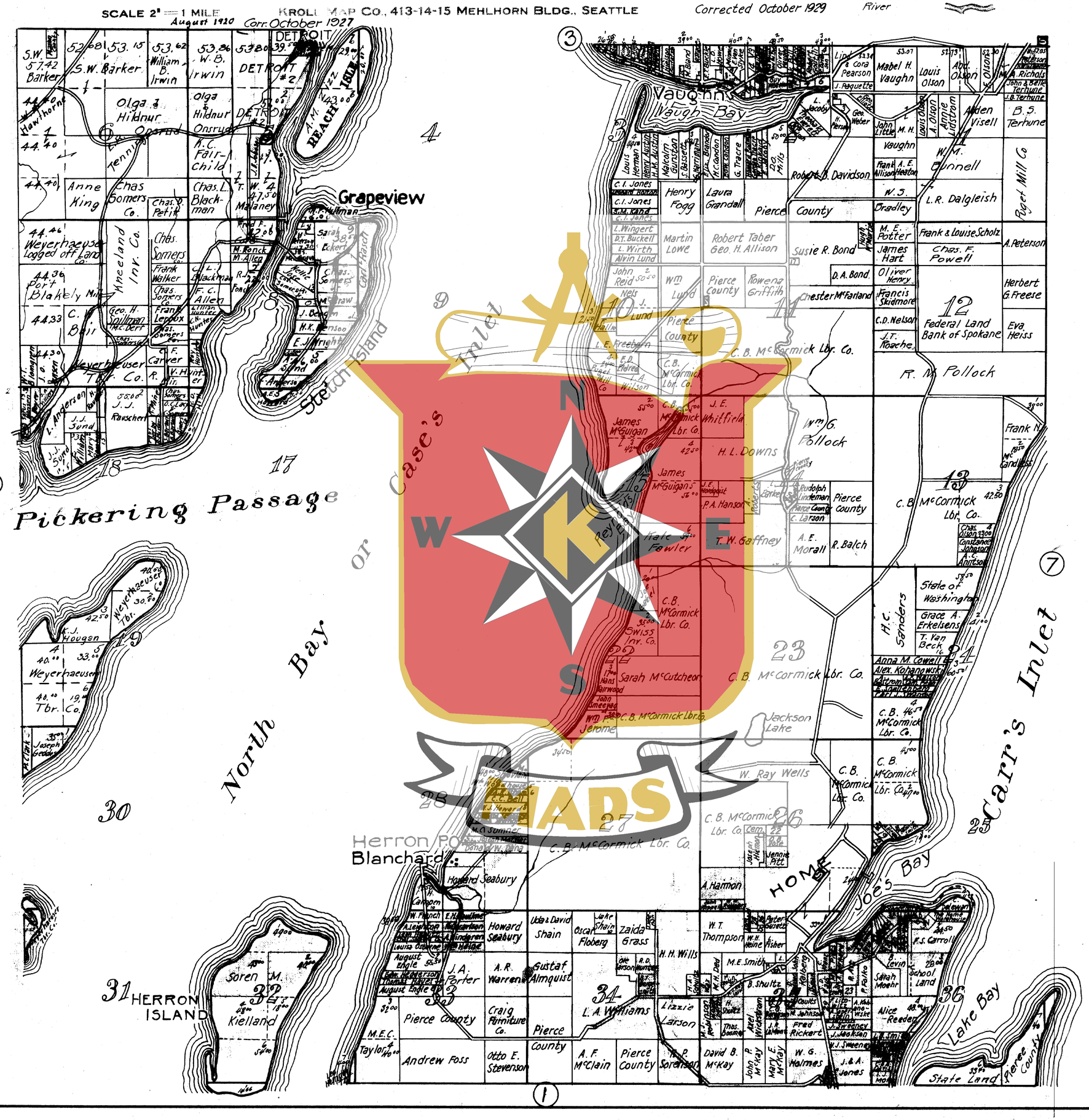

No	Name
1	M. Gabrielson
2	W. C. Austin
3	School District #325
4	Frank Holman
5	C. Jones
6	C. Davidson
7	L. C. Smith
8	Fox Oyster
9	L. J. Van Slyke
10	A. Van Slyke
11	Finch
12	A. Van Slyke
13	Alfred Van Slyke
14	Eva M. Haines
15	Ella A. Davidson
16	Elkanah Phelps
17	Andrew Foss
18	Joe Rosenberg
19	Minnie Smith
20	E. B. Benger
21	J. H. Dadison
22	Augusta Caspary
23	F. Hilzonetz
24	Ida Rubenstein
25	P. Grisetti
26	L. F. Hicklin
27	S. W. Buracker
28	J. H. Drake
29	Sarah F. Creviston
30	C. Jean
31	C. W. Thornhill
32	A. G. Schneeberg
33	P. Rostel
34	P. Rostel
35	A. Annie
36	Jean Cuisinier
37	Wilbers Adrien
38	M. Levin
39	F. Padgham
40	Jean Cuisinier

Copyright 1929 K.M.Co., Inc.

KROLL'S ATLAS OF PIERCE MASON KITSAP COUNTY, WASH.

T. 22 N. R. 1 W.

SCALE 2" = 1 MILE

KROLL MAP CO., 413-14-15 MEHLHORN BLDG., SEATTLE

Pierce County - Oct., 1929
Mason " " Oct. 1927
Kitsap " Aug. 1926

LEGEND

County Road		School	S
Railway - Steam		Church	Ch.
" - Elect.		Cemetery	Cem.
Trail		Gov. Lot No.	3 40m
Town Limits		Section No	24
River			

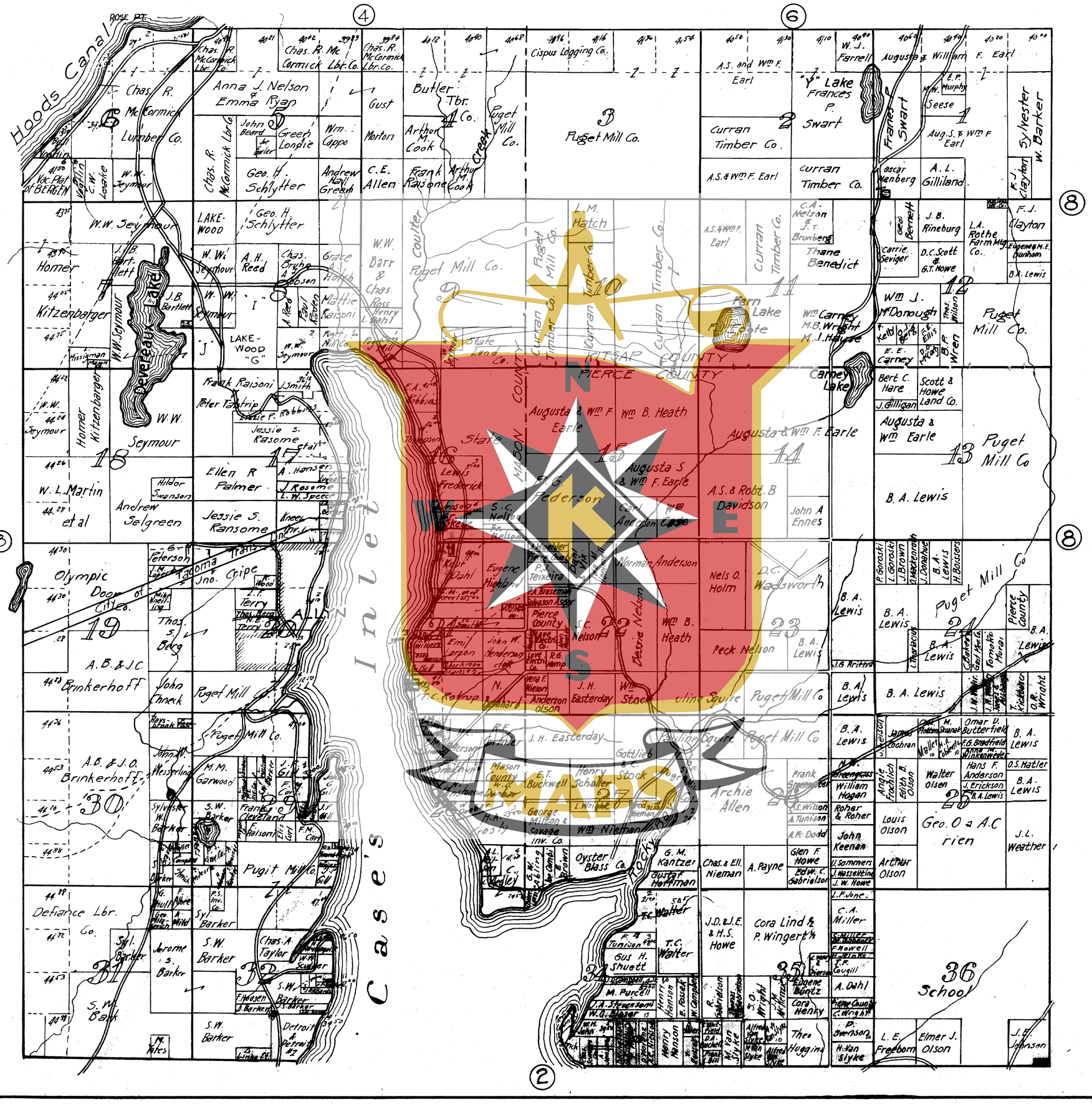

KROLL'S ATLAS OF PIERCE THURSTON COUNTY, WASH.

T. 19 N. R 1 E.

SCALE 2" = 1 MILE

KROLL MAP CO., 413-14-15 MEHLHORN BLDG., SEATTLE

Pierce County - Corrected October 1929

Thurston County Corr. June 1929

5

LEGEND

County Road		School	S
Railway - Steam		Church	Ch.
" - Elect.		Cemetery	Cem.
Trail		Gov. Lot No.	3
Town Limits		Section No	4017 24
River		Paved Highway	

№	NAME
1	N.P. Ry.
2	P. C. Portrude
3	R. H. Lund
4	J. O. Thomas
5	J. O. Thomas
6	Mary B. Post
7	Mary B. Post
8	WEST SHORE LD. COS 1ST
9	WEST SHORE LD. COS 2ND
10	Western Springs Water Co.
11	A. Canklin

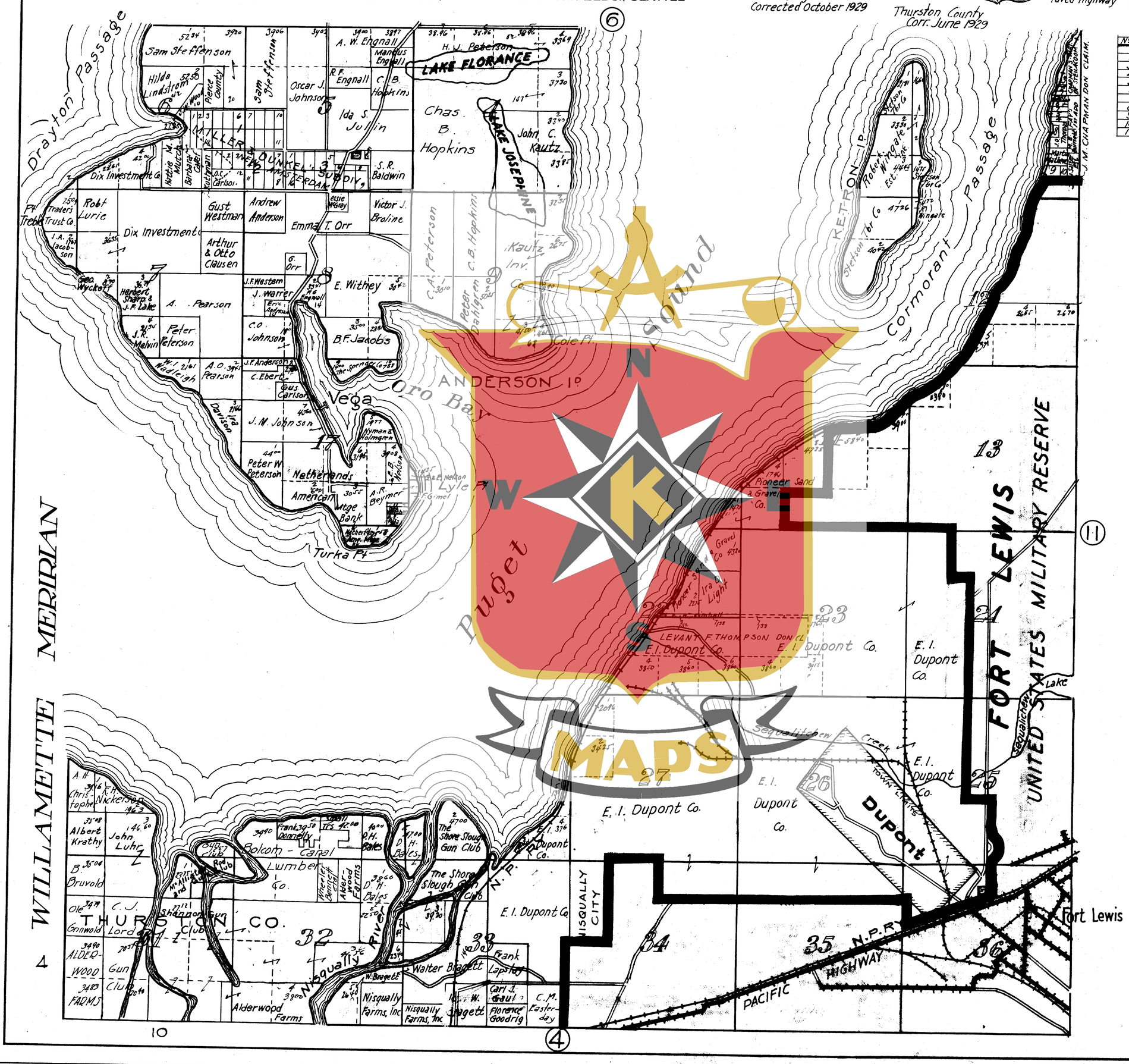

KROLL'S ATLAS OF PIERCE COUNTY, WASH.

T. 20 N. R 1 E.

SCALE 2" = 1 MILE

KROLL MAP CO., 413-14-15 MEHLHORN BLDG., SEATTLE

Corrected October 1929

LEGEND

County Road
Railway - Steam
" - Elect.
Trail
Town Limits
River
School
Church
Cemetery
Gov Lot No.
Section No.

Ch.
Cem.
3
4017
5
24

6



№	NAME
1	R. C. Swartz
2	G. H. Judas
3	B. Krause
4	G. H. Judges
5	Mary M. Eads
6	L. L. Gwyer
7	Robert L. McLaughlin
8	R. V. Howard
9	O. L. Dans
10	E. J. Paul
11	Chris Haslen
12	Olaf Johnson
13	John Eden
14	McNeil Island Library Assn.
15	Pierce County
16	Rondi Strand
17	Gust. Olson
18	J. C. Baker
19	O. P. Barker
20	H. E. Barker
21	John F. La Violette
22	J. C. Christenson
23	A. I. S. Club

Copyright K. M. Co., Inc.

KROLL'S ATLAS OF PIERCE COUNTY, WASH.

T. 21 N. R 1 E.

SCALE 2" = 1 MILE

KROLL MAP CO., 413-14-15 MEHLHORN BLDG., SEATTLE

Corrected October 1929

LEGEND

County Road
Railway - Steam
" - Elect
Trail
Town Limits
River
School
Church
Cemetery
Gov. Lot No.
Section No

S Ch. Cem. 3 4017 24

No.	NAME
1	W. L. Schmel
2	Charles Osgood
3	OLYMPIC VIEW
4	LAKE ROSEDALE
5	A.E. Plant
6	Joe Carlson
7	F. H. Bunting
8	John Whitmore
9	Alice & B.S. Day
10	E. & J. Taylor
11	H. M. Arnston
12	Mary Wharton
13	Henry Schaller
14	George W. Powell
15	G. H. Reed
16	G. H. Reed
17	N. K. Nina
18	B. T. Truedson
19	Christina Dulin
20	Ernest Dulin
21	M. Magnonsen
22	Charles Althouser
23	V. C. Joliet
24	Charles Althouser
25	Emanuel Lutheran Church
26	E. M. Harbor & Geo. H. Ham
27	Mary Pearson
28	L. F. White
29	L. E. Barker
30	Ernest J. Baker
31	Nellie A. Adams
32	M. C. Larson
33	A. C. Peters
34	Geo. H. Judges

Carr Inlet or Henderson Bay

Glencove

Rosedale

RAFT ISLAND

DEADMAN'S (CUTTS) IS.

Artondale

Wollochet Bay

Horsehead Bay

Arletta

Warren

Cromwell Passage

GRAVE ISD

FOX ISD

Sylvan

Green Pt.

ALDERBROOK

ALLEN'S SUBD.

GIG HARBOR ACRE TRACTS

LAKE LOMBARD

Most Worshipful Grand Lodge of Free and accepted Masons

Copyright 1929 K.M. Co., Inc.

KROLL'S ATLAS OF PIERCE KITSAP COUNTY, WASH.

T. 22 N. R 1 E.

SCALE 2" = 1 MILE

KROLL MAP CO., 413-14-15 MEHLHORN BLDG., SEATTLE

Pierce County - Corrected October 1929

Kitsap County - Corr. AUG 1926

8

LEGEND

County Road		School	S
Railway - Steam		Church	Ch
" - Elect.		Cemetery	Cem
Trail		Gov. Lot No.	3
Town Limits		Section No	40 17 / 24
River		Paved Highway	
Main Highways			

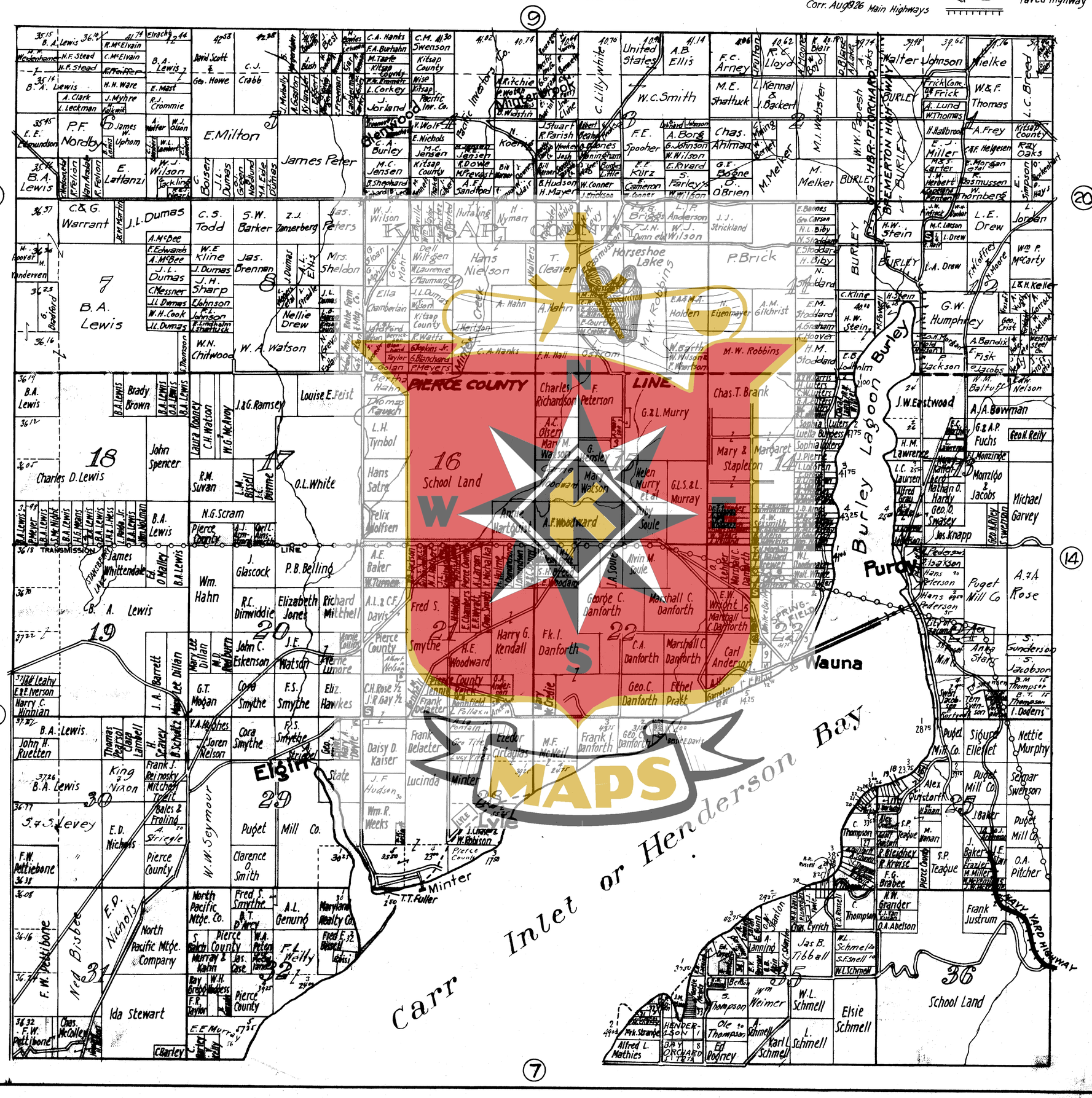
PIERCE COUNTY
KITSAP COUNTY
LINE
Carr Inlet or Henderson Bay
Burley Lagoon
Purdy
Wauna
Elsin
Minter
Lyle
Mitchell Point
Horseshoe Lake
Glenwood
BREMERTON HIGHWAY
BURLEY
NAVY YARD HIGHWAY
16 School Land
36 School Land
B. A. Lewis
E. Milton
James Peter
Charles D. Lewis
W. W. Seymour
Puget Mill Co.
Ida Stewart
Ned Bisbee
F. W. Pettibone
North Pacific Mtge. Company
Pierce County
Michael Garvey
Siguna Ellevet
Nettie Murphy
Selmar Swenson
O. A. Pitcher
Frank Justrum
Elsie Schmell
W. L. Schmell
L. Schmell
Karl Schmell
Alfred L. Mathies
Ed Rodney
Jas. B. Tibball
Chas. T. Brank
Mary & Stapleton
Margaret
Helen Murry et al
G. L. S. & L. Murray
G. & L. Murry
Charles Richardson
F. Peterson
A. C. Olsen
Mary M. Watson
George C. Danforth
Marshall C. Danforth
Carl Anderson
Ethel Pratt
Harry G. Kendall
Fk. I. Danforth
H. E. Woodward
Fred S. Smythe
A. F. Woodward
Alvin M. Soule
J. A. Louie
Frank Delaeter
Daisy D. Kaiser
Lucinda
Hans Nielson
T. Cleaver
P. Brick
Holden
Eisenmayer
A. M. Gilchrist
M. W. Robbins
Hans Satre
L. H. Tynbol
Felix Wolfsen
A. E. Baker
Pierce County
Wm. Hahn
R. C. Dimwiddie
Elizabeth Jones
Richard Mitchell
P. B. Belling
J. Glascock
Wm. R. Weeks
Fred S. Smythe
A. L. Genuino
F. L. Reilly
Maryland Realty Co.
North Pacific Mtge. Co.
Pierce County
Murray & Kahn
Jas. Case
Ray Grey
W. H. Hudess
F. R. Taylor
E. E. Murray
C. Barley
Chas. McCollen
F. W. Pettibone
Ed. Nichols
E. D. Nichols
King & Nixon
Frank J. Reinosky
Mitchell Trett
Bales & Fraling
A. Stringle
S. & S. Levey
John H. Ruetten
Harry C. Hinhian
B. A. Lewis
Thomas Parrot
Clap Lambell
H. Scavey
B. Schultz
J. A. Barrett
Mary Lee Dillan
M. D. Redburn
Lee Dillan
G. T. Mogan
Cora Smythe
F. S. Smythe
Eliz. Hawkes
V. A. Hughes
Joren Nelson
Cora Smythe
F. S. Smythe
Clarence O. Smith
Puget Mill Co.
Daisy D. Kaiser
J. F. Hudson
Wm. R. Weeks
Lucinda
Frank Delaeter
Ezedor Cirtaulas
M. F. McNeil
Frank J. Danforth
Geo. C. Danforth
Ethel Pratt
Carl Anderson
Marshall C. Danforth
Geo. C. Danforth
C. A. Danforth
Marshall C. Danforth
Harry G. Kendall
Fk. I. Danforth
H. E. Woodward
Fred S. Smythe
A. F. Woodward
Alvin M. Soule
J. A. Louie
Mary M. Watson
Charles Richardson
F. Peterson
A. C. Olsen
G. L. S. & L. Murray
G. & L. Murry
Helen Murry et al
Mary & Stapleton
Margaret
Chas. T. Brank
Jas. B. Tibball
Chas. Eyrich
W. L. Schmell
S. F. Snell
W. L. Schmell
Elsie Schmell
L. Schmell
Karl Schmell
Ed Rodney
Alfred L. Mathies
Wm Weimer
A. Schmell
Ole Thompson
Ed Rodney
Alex Gunstorth
S. P. Teague
F. G. Brabee
R. W. Granger
O. A. Abelson
Frank Justrum
O. A. Pitcher
Puget Mill Co.
Selmar Swenson
Nettie Murphy
Siguna Ellevet
Michael Garvey
Puget Mill Co.
A. & A. Rose
Anna Stang
Puget Mill Co.
Puget Mill Co.
Mariozio & Jacobs
J. W. Eastwood
A. A. Bowman
G. & A. P. Fuchs
Geo. H. Reily
H. M. Lawrence
L. C. Jaussen
Nathan O. Hardy
Geo. O. Swasey
Jos. Knapp
G. W. Humphrey
A. Bandix
F. Fisk
W. M. Balfuff
Eth. Nelson
L. & H. Kelle
L. E. Drew
L. A. Drew
Wm. P. McCarty
L. Jordan
L. Drew
M. C. Larson
H. W. Stein
Walter Johnson
Mielke
W. & F. Thomas
L. C. Breed
A. Frey
Kitsap County
Ray Oaks
F. J. Miller
H. Hallbrook
Frick Cone
Frick
A. Lund
W. Thomas
Thornberg
Rasmussen
Herbert
Fenton
Morgan
Helgesen
Simpson
Hays
Burkenhart
Kelline
Westcott Steel Co.
Jackson
Jacobs
Fisk
Nelson
Reily
Garvey
Jacobson
Sunderson
Thompson
I. Dodens
Sunderson
Jacobson
Thompson
Thomasen
Swenson
Teague
Baker
Frazier
H. Miller
Davis
Davis
Davis

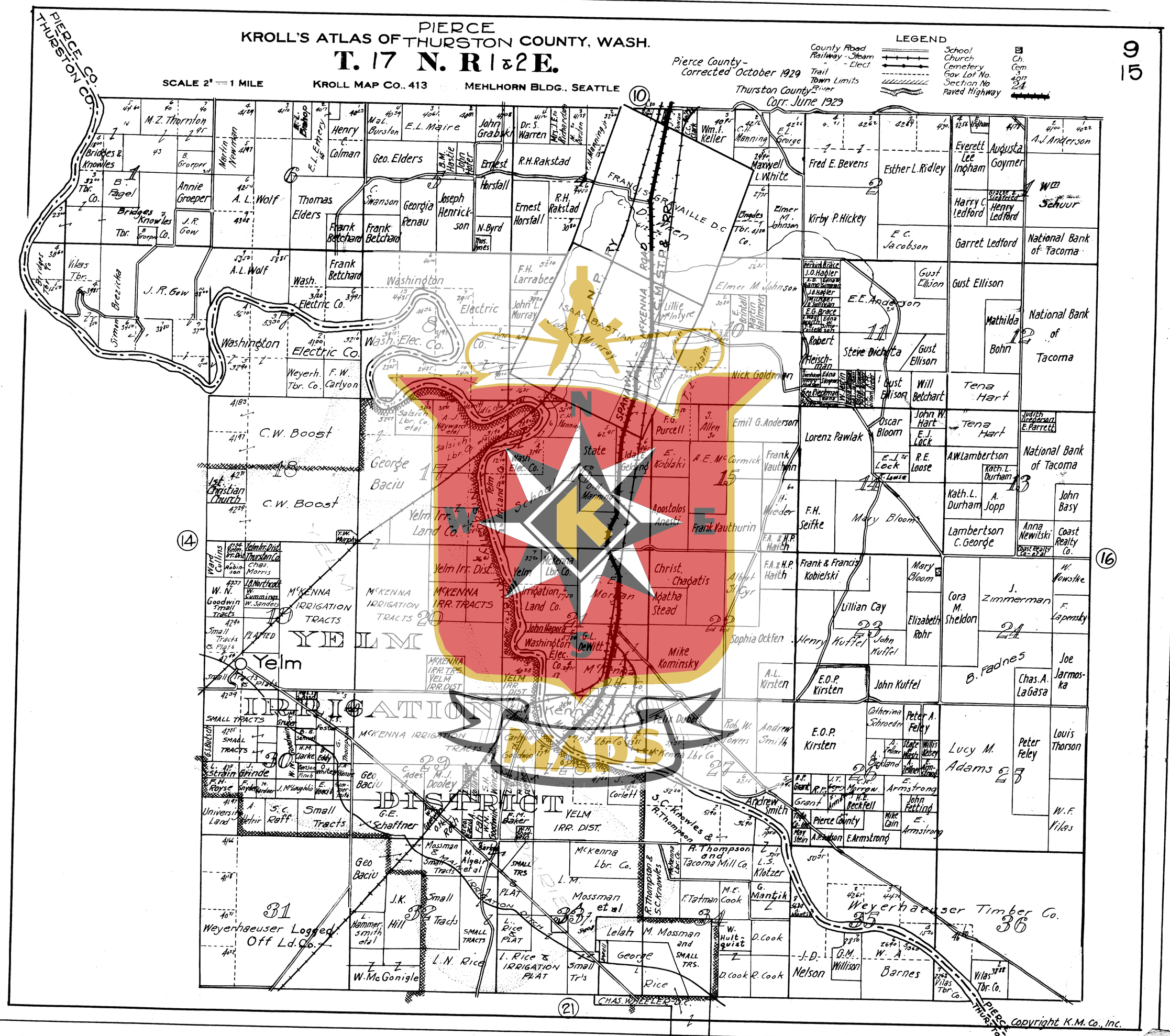
PIERCE
KROLL'S ATLAS OF THURSTON COUNTY, WASH.
T. 17 N. R 1 & 2 E.
SCALE 2" = 1 MILE
KROLL MAP CO., 413 MEHLHORN BLDG., SEATTLE
Pierce County - Corrected October 1929
Thurston County Corr. June 1929
LEGEND
County Road
Railway - Steam
" - Elect.
Trail
Town Limits
River
School
Church
Cemetery
Gov. Lot No.
Section No.
Paved Highway
9
15
PIERCE CO.
THURSTON CO.
M.Z. Thornton
Bridges & Knowles
B. Groeper
B. Fagel
Annie Groeper
A.L. Wolf
Thomas Elders
Henry C. Colman
Geo. Elders
E.L. Maire
John Grabski
Dr. S. Warren
R.H. Rakstad
Ernest Horsfall
Joseph Henrickson
Georgia Penau
N. Byrd
Frank Betchard
Wm. I. Keller
C.H. Manning
E.L. George
Maxwell L. White
Fred E. Bevens
Esther L. Ridley
Everett Lee Ingham
Augusta Goymer
A.J. Anderson
Harry C. Ledford
Henry Ledford
Wm. Schuur
Kirby P. Hickey
E.C. Jacobson
Garret Ledford
National Bank of Tacoma
Elmer M. Johnson
Vilas Tbr.
J.R. Gow
Jimmy Brezicha
Washington Electric Co.
Wash. Elec. Co.
F.H. Larrabee
John L. Murray
Lillie McIntyre
Gust Ellison
E.E. Anderson
Mathilda Bohn
Robert Fleischman
Steve Dichta
Will Betchart
Tena Hart
Weyerh. Tbr. Co.
F.W. Carlyon
Nick Goldman
C.W. Boost
1st Christian Church
Salsich Lbr. Co. et al
A.J. Hayward et al
George Baciu
F.G. Purcell
S. Allen
Emil G. Anderson
Oscar Bloom
John W. Hart
E.J. Lock
R.E. Loose
Lorenz Pawlak
A.W. Lambertson
Kath. L. Durham
A. Jopp
John Basy
Anna Newitski
Coast Realty Co.
Lambertson
C. George
F.H. Seifke
Mary Bloom
Frank Vauthurin
Apostolos Anesti
Christ. Chagatis
Agatha Stead
Mike Kominsky
Sophia Ockten
Frank & Francis Kobielski
Lillian Cay
Elizabeth Rohr
Henry Kuffel
John Kuffel
Cora M. Sheldon
J. Zimmerman
W. Wowstke
F. Lapensky
B. Fadnes
Joe Jarmoska
Chas. A. LaGasa
E.O.P. Kirsten
Catherine Schroeder
Peter A. Feley
Lucy M. Adams
Louis Thorson
Peter Feley
W.F. Vilas
Andrew Smith
Rob. W. Powers
A.L. Kirsten
Ward Collins
Yelm Irr. Dist.
Thurston Co.
Chas. Morris
W.N. Goodwin
J.R. Northcott
W. Cummings
W. Sanders
Small Tracts & Plats
McKENNA IRRIGATION TRACTS
YELM
Yelm
McKENNA IRRIGATION TRACTS
Yelm Irr. Land Co.
McKENNA IRR. TRACTS
Yelm Irr. Dist.
McKenna Lbr. Co.
Yelm Irrigation Land Co.
John Hapora
Washington Elec. Co.
G.L. DeWitt
Mike Kominsky
Albert St. Cyr
F.A. & H.P. Haith
Frank & Francis Kobielski
Lillian Cay
Henry Kuffel
John Kuffel
Elizabeth Rohr
Cora M. Sheldon
J. Zimmerman
B. Fadnes
Joe Jarmoska
Chas. A. LaGasa
E.O.P. Kirsten
John Kuffel
Catherine Schroeder
Peter A. Feley
Lucy M. Adams
Peter Feley
Louis Thorson
W.F. Vilas
Andrew Smith
Rob. W. Powers
Andrew Smith
IRRIGATION
DISTRICT
YELM IRR. DIST.
McKENNA IRRIGATION TRACTS
SMALL TRACTS
Geo. Baciu
G.E. Schaffner
University Land
S.C. Raff
Small Tracts
Pierce County
E. Armstrong
John Fetting
Mike Cain
R. Thompson and Tacoma Mill Co.
L.S. Klotzer
G. Mantik
M.E. Cook
F. Tatman
Mossman et al
L.M. Mossman et al
Lelah George
M. Mossman and SMALL TRS.
L. Rice & IRRIGATION PLAT
L.N. Rice
W. McGonigle
J.K. Hill
L. Hammersmith et al
31
Weyerhaeuser Logged Off Ld. Co.
Weyerhaeuser Timber Co.
35
36
W. Hultquist
D. Cook
R. Cook
J.D. Nelson
O.M. Willison
W. A. Barnes
Vilas Tbr. Co.
CHAS. WHEELER D.C.
FRANCIS GRAVELLE D.C.
C.M. ST. P. & P. RR.
McKENNA ROAD
SPANAWAY
Copyright K.M. Co., Inc.

KROLL'S ATLAS OF PIERCE COUNTY, WASH.

T. 18 N. R 2 E.

SCALE 2" = 1 MILE

KROLL MAP CO., 413-14-15 MEHLHORN BLDG., SEATTLE

Corrected October 1929

LEGEND

County Road		School	
Railway - Steam		Church	Ch.
" - Elect.		Cemetery	Cem
Trail		Gov. Lot No.	3
Town Limits		Section No.	4017 24
River		Paved Highways	

No.	NAME
1	E.A. Montague
2	E.E. White
3	L.A. Patterson
4	J.A. Dodds
5	A. Lond
6	A.S. Russell
7	H.F. Luders
8	E.W. Linkenberger
9	D.A. Young
10	Wiber Investment Co.
11	J.E. McNown
12	M.J. O'Brien
13	A.M. Flynn
14	Dave Fielder
15	T.F. & C. Ruddick
16	G.O. Gilbertson
17	John A. Fallstrom
18	Geo. A. Fallstrom
19	C.N. Berrey
20	L. Orlow
21	William Lens
22	Ole Harstad
23	Montgall & McCutcheon
24	Harris Fallstrom
25	J. Fallstrom

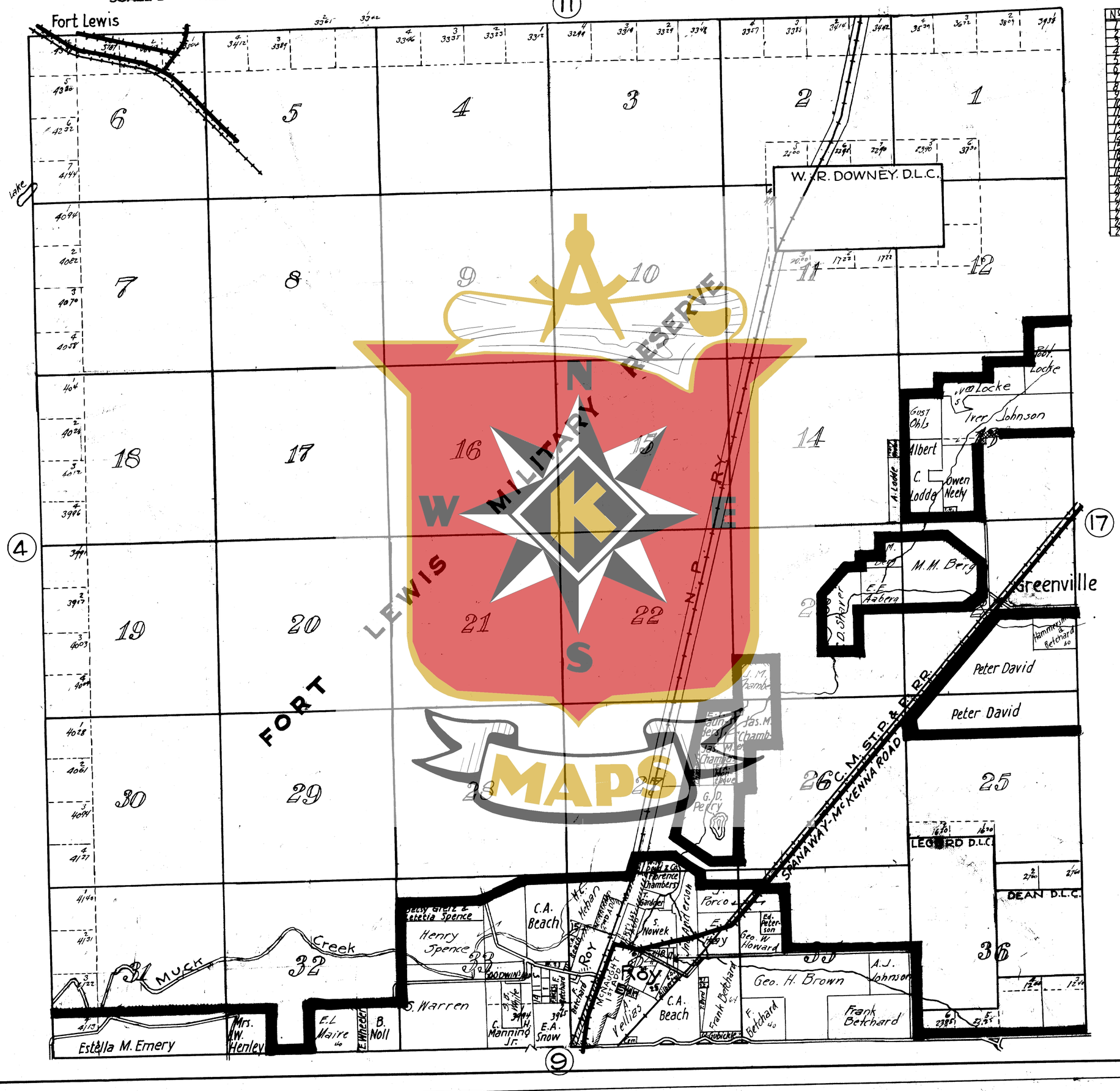

Copyright 1929 K.M. Co., Inc.

KROLL'S ATLAS OF PIERCE COUNTY, WASH.

T. 19 N. R 2 E.

SCALE 2" = 1 MILE

KROLL MAP CO., 413-14-15 MEHLHORN BLDG., SEATTLE

Corrected October 1929

11

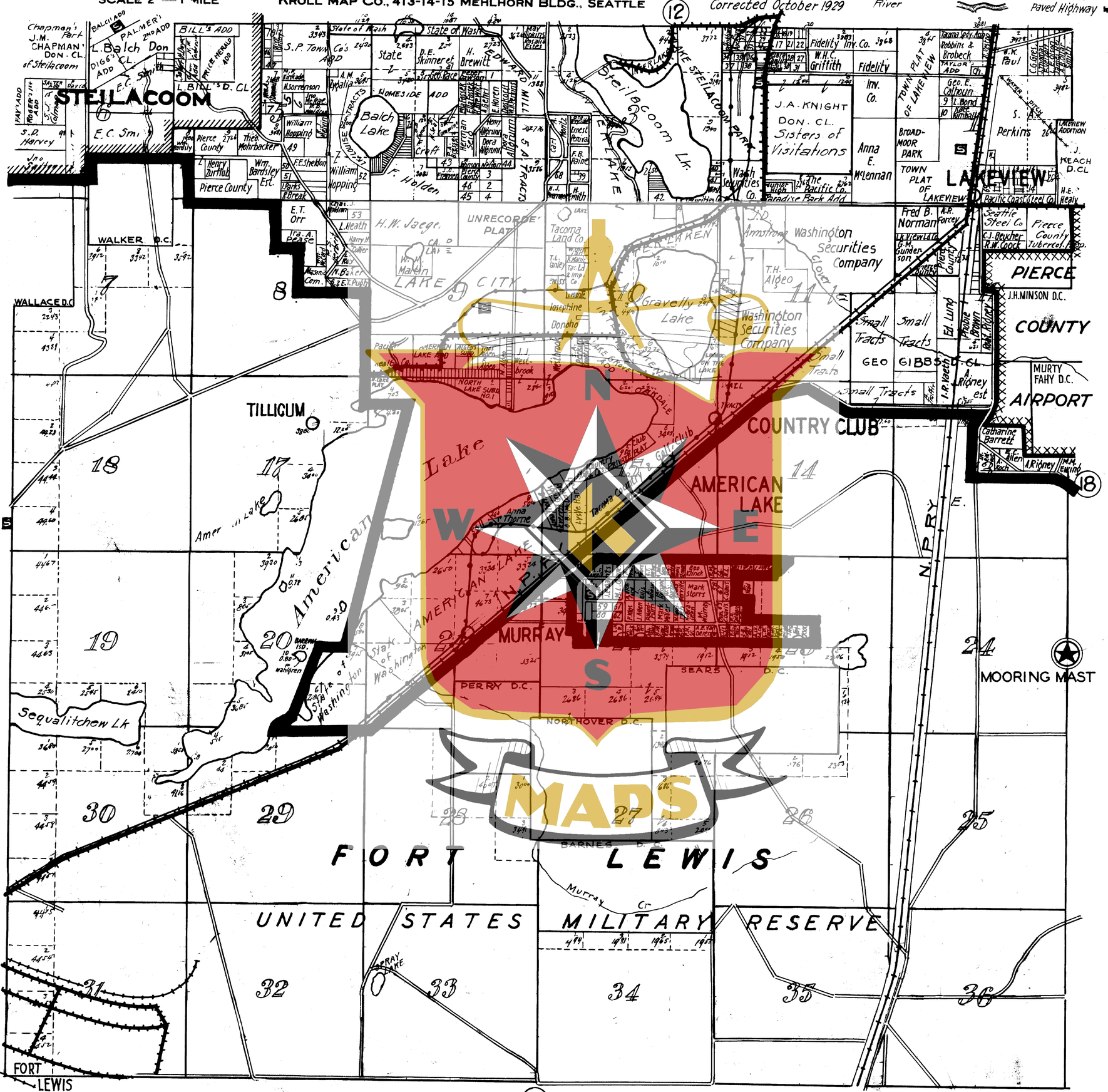

LEGEND

County Road		School	S
Railway - Steam		Church	Ch.
" - Elect.		Cemetery	Cem.
Trail		Gov. Lot No.	3
Town Limits		Section No.	4017 / 24
River		Paved Highway	

Nº	NAME
1	Fidelity Rent & Col. Co.
2	Geo. Franzenburg
3	Lars A. Nelson
4	W. Almquist
5	Fred Camenzind
6	Fred Camenzind
7	M.G. Leonard
8	A.B. McAllister
9	Frank Lindol
10	W.R. Haskett
11	S.A. Perkins
12	C. Garden
13	S. Gilles
14	A.R. Trutton
15	Bertha E. Cox
16	G.R. Burns
17	Anna P. Gellenbeck
18	Geo. Tillham
19	H.D. Hauben
20	Ed Cannery
21	S.R. Webbs
22	G.M. Williamson
23	O.H. Brasier, Inc.
24	John Struze
25	Mary Nott
26	B.T. Potter
27	L.L. Pearson
28	B.F. McCauchey
29	O.A. Erickson
30	Mabel H. Vauohn
31	Lillian Spencer
32	R.A. Henderson
33	Henry H. Loan
34	H.A. Packard
35	Fred H. Masterson
36	W.G. Miller
37	A.F. Bucholz
38	Elizabeth L. Frank
39	Elizabeth Steedman
40	George Pyette
41	Claude A. Miller
42	Margaret D. Delpe
43	S. Jacson
44	C. Postad
45	F.K. Schmitz
46	A.C.B. Bottiger
47	Chas. M. Mitnick
48	R.F. Roberts
49	Andrew Burman
50	A.R. Erickson
51	Pierce County
52	Brian Gwyer
53	Wm. L. Sowes
54	Jacob Sivertsen
55	Camo David
56	City of Tacoma
57	C.J. Vesteqaard
58	C.J. Skorqaard
59	L. Reynolds & Eliz. Steere
60	Christian Klaiber
61	J.A. Peterson
62	Carolin Lowell
63	C.C. Davis
64	Cecelia Nelson
65	M.A. Dixon
66	L.J. Vesteqaard
67	C.J. Skorqaard
68	Tacoma Land & Imp. Co.
69	Lake View Land Co.
70	H.H. Pickett
71	M. Pickett
72	E.J. Iverqens

Copyright 1929 K.M.Co., Inc.

KROLL'S ATLAS OF PIERCE COUNTY, WASH.

T. 20 N. R 2 E.

SCALE 2" = 1 MILE

KROLL MAP CO., 413-14-15 MEHLHORN BLDG., SEATTLE

(13) Corrected October 1929

12

LEGEND

County Road
Railway - Steam
" - Elect.
Trail
Town Limits
River
School
Church
Cemetery
Gov Lot No.
Section No
Paved Highways

Hale Passage
The Narrows
Pt. Fosdick
FOX ISLAND
Fox Point
Gibson Pt
DEER PARK
TACOMA
TACOMA CITY LIMITS
N. 6TH AVE
S. 12TH ST
15TH ST
Ferry Landing
WATERWAY
REGENT'S PARK
REGENT PARK No 2
CENTER ST
CITY LIMITS
KEYSTONE ADD
WEST END ADD
GOLDEN GATE PK ADD
MILLER 2nd Add
N. P. CAR SHOPS
BROADWAY
JOHN NEISSON D.C.
JOHN RYONEY D.C.
S. 66TH ST
W.P. DOUGHERTY D.C.
UNION AVE
Calvary Cem
TOWN OF FLETT
Chambers D.C.
FT STEILACOOM
STEILACOOM
State of Washington Insane Asylum
Steilacoom Lake
CLINTON
L. BILLS DON CL.
BALCH D.C.
CHAPMAN D.C.
STEILACOOM
Tacoma Speedway Associa AIR PORT
Prairie Path
MEN. VIEW CEMETERY
Albert Dougherty
Fred Fuchs
Fuchs Gottfried
Tacoma Land Co
Hewitt Land Co.
Tacoma Land & Inv. Co.
Tacoma Land & Improvement Co.
Spring Est. Co.
Pierce County
Washington Paving Co.
Pioneer Sand & Gravel Co.
Hewitt Ld. Co.
Thos Gourley
J.J. Hewitt
A. Sheller
Chas Falske
Anna Gaul
Martinda Quilliard
Ethel Potchow
Robt D. Wilson
Adam Catlin
Hensel & Portman
Geo. Chapman
Hewitt Land Co. & Tacoma Co.
Anna Natheim
W.E. Simpson
WEST SHORE TRACTS
LAKEWOOD SUBDIV
SEELY LAKE PK
M.G. Tennant
Nixon Lake Trts
Geo & Otto Weber
Albert Dougherty
D.H. Bates
MEN. VIEW DEV. CO.
Gracia St & Gravel Co.
Wm. Thompson
F.E. Grafton
F.E. Ennis
Van Borkark Don Cl.
Silver Beach Add
Hewitt Land Co/ State Gravel Co. 1/2
Chas. Birely
L.J.W. Jones
A.D. Liddle
Narrows Land Co
Pierce County
Spring Est. Co.
Tacoma Land & Imp. Co.
Tacoma Land & Imp. Company
Hewitt Land Co.
Tacoma Co.
P.E. Tome
Hewitt Land Co. & Tacoma Co.
Hewitt Land Co. & Tacoma Co.
Hewitt Land Co.
Anna Natheim
Tacoma Land Co.
Tacoma Land & Imp. Co.
Mary Gould
Chas. Porter
Charlotte B. Grant et al
Wm. Bassingdale
A.R. Warren
Geo. F. Harson
Geo. Chapman
Robt D. Wilson
Hensel & Portman
Adam Catlin
Ethel Potchow
Flett & Chapman
Hewitt Ld. Co. & Tacoma Co.
State of Washington
Hewitt Land Co. & Tacoma Co.
Hewitt Land Co.
Anna Natheim
Tacoma Land Co.
W.E. Simpson
WEST SHORE TRACTS
LAKEWOOD SUBDIV
SEELY LAKE PK
M.G. Tennant
Tacoma Speedway Associa AIR PORT
Fred Fuchs
Fuchs Gottfried
Albert Dougherty
D.H. Bates
MEN. VIEW DEV. CO.
MEN. VIEW CEMETERY
PRAIRIE PATH
STATE
TACOMA
Calvary Cem
Chas Falske
Anna Gaul
Hewitt Land Co.
Tacoma Co.
P.E. Tome
Hewitt Land Co.

KROLL'S ATLAS OF PIERCE COUNTY, WASH.

T. 21 N. R 2 E.

SCALE 2" = 1 MILE

KROLL MAP CO., 413-14-15 MEHLHORN BLDG., SEATTLE

Corrected October 1929

LEGEND

County Road		School	S
Railway - Steam		Church	Ch.
" - Elect.		Cemetery	Cem.
Trail		Gov. Lot No.	3
Town Limits		Section No.	24
River		Paved Highway	

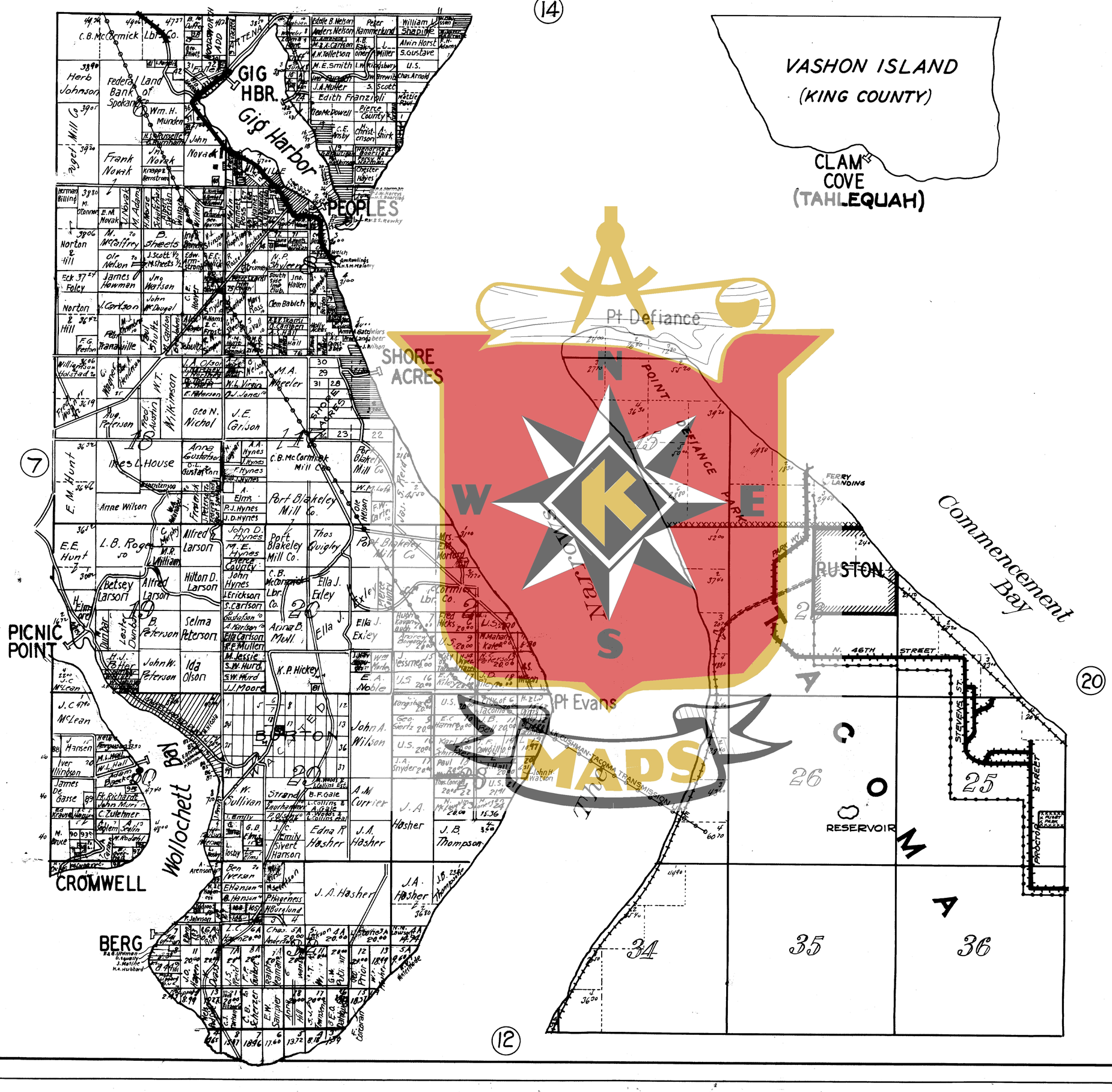

No.	NAME
1	Mary L. Foreman
2	Agnes E. Kinosbury
3	J. J. Melton
4	W. Bennett
5	Alvin Kinosbury
6	Ethel M. Baldwin
7	Richard Kinosbury et al
8	Babcock & Harper
9	E.M. Bowers
10	Stuart C. McLean
11	R. Kinzner
12	James Doratich
13	Andrew Skansi
14	Lilly Mahaffey
15	C.E. Hemphill
16	Chris. Thompson
17	F.H. Bunting
18	Einer Sogen
19	Philip Blautigan
20	N.B. Jenkins
21	Lilla M. Wade
22	Frank Horsefall
23	Carl D. Eshelman
24	Mabel Mullen
25	Wm. McLean
26	Louis McLean
27	Percy A. Horman
28	Lillian J. Rust
29	L.M.W. & C.A. Nichols
30	D.L. Dendleton
31	Union High School S.Dt. 202
32	Jennie B. Fuller
33	FULLER'S ADDITION
34	D.S. Donsey
35	PRENTICE ADDITION
36	Edna E. Hunt
37	H.F. Smith
38	H.F. Smith
39	H.S. Russell
40	Frank Novak
41	J. Burnham
42	E.N. Rasland
43	W.L. Wilkinson
44	Esta Allen
45	A.E. Eaken
46	Rebecca Alwood
47	W.B. Mortenson
48	O. Daniel
49	C.E. Ellington
50	Lena Schupp
51	A. Grau
52	S. Edwards
53	A. Howard
54	Austin Richardson
55	Standard Oil Company
56	Annie Jeresich
57	A. Skansia
58	P. Glass
59	Skansie Ship. Bldg. & Trans. Co.
60	F.H. Adams
61	A. Jeresich
62	J. Skansi
63	A. Richardson
64	H. Kehn
65	Annie Jeresich
66	Peter Skansi
67	Frank Ross
68	Nick Skansi
69	Edna E. Hunt
70	Hortense M. Haines
71	G.C. Crawford
72	J.A. Cosulich
73	Thomas V. Meeks
74	I.D. Perry
75	Albert Simonson
76	L.M. Stewart
77	Elmer Helvey
78	Geo. Rawlings
79	F.J. Baldwin
80	Clem Skansi
81	K.P. Hickey & W.S. Simpson
82	M.W. McLeod
83	E.S. Tripler
84	Anna Wassarfurth
85	Thomas S. Short
86	R.H. McGinnis
87	Geo. L. Munn
88	Thomas Stanfield
89	Surety Finance Company
90	M.P. Mitchell
91	H.W. Chassee
92	H.W. Bascombe
93	M. Mitchell
94	F. Smith
95	F. Garlson
96	Minson & Peterson
97	A.M. Anderson
98	B.W. Overholt
99	WOLLOCHET
100	C.E. Lippman
101	P. Houseman
102	G.W. Puttman
103	E. Holmquist
104	O. Stalwick
105	L. Larson
106	O. Stalwick
107	G.W. Puttman
108	E.H. Parham

Copyright 1929, K.M. Co., Inc.

KROLL'S ATLAS OF PIERCE COUNTY, WASH.

T. 22 N. R 2 E.

SCALE 2" = 1 MILE

KROLL MAP CO., 413-14-15 MEHLHORN BLDG., SEATTLE

Pierce County – Corr. Oct. 1929

Kitsap County – Corr. Aug. 1926

LEGEND

County Road		School	S
Railway - Steam		Church	Ch.
" - Elect.		Cemetery	Cem.
Trail		Gov. Lot No.	4017
Town Limits		Section No.	24
River		Paved Roads	

14
20

No	NAME
1	Pierce County
2	Pierce County
3	A. Anderson
4	J. W. Brickbeck
5	M. De Montis

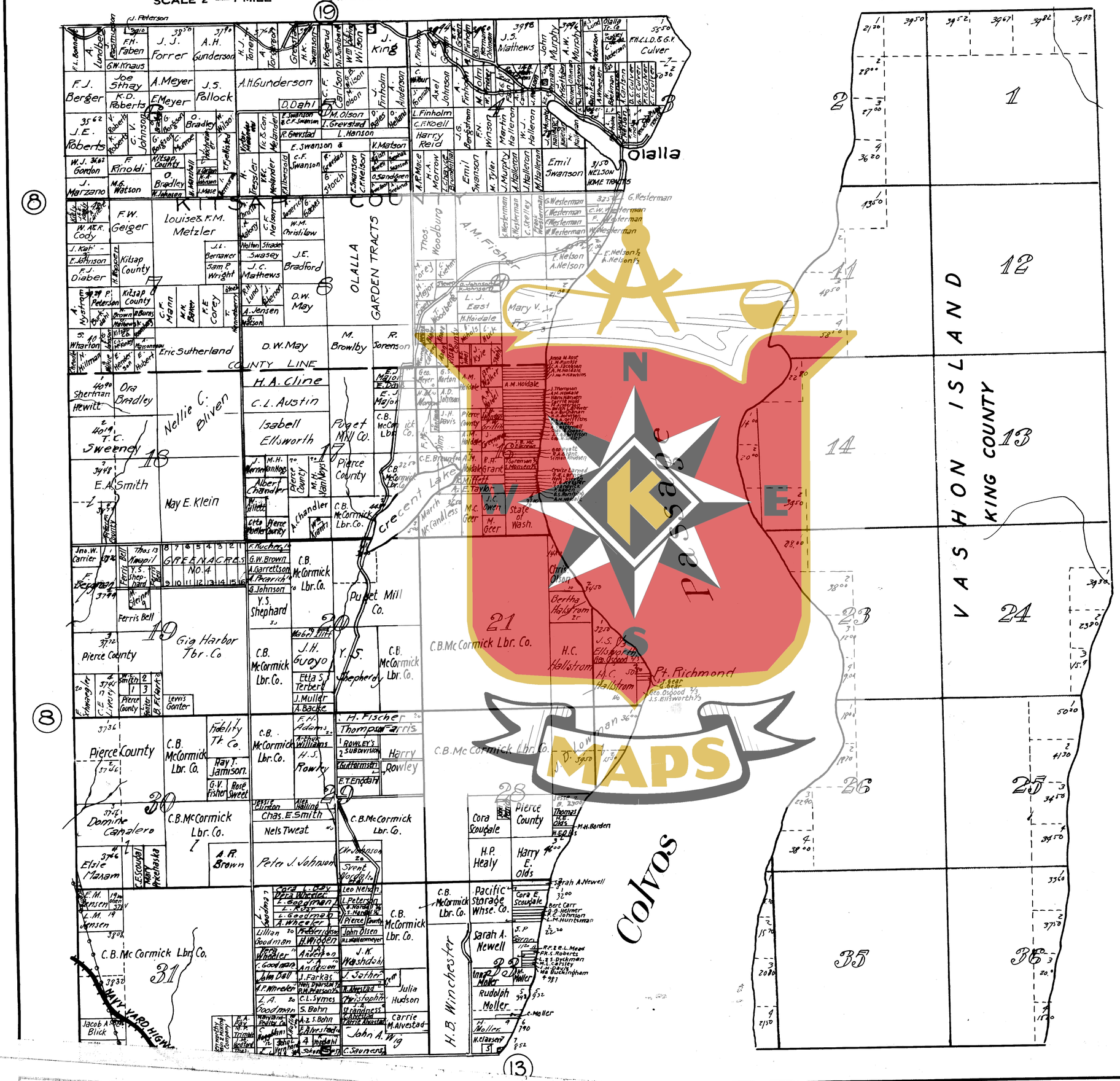

Copyright, K.M.Co.Inc.

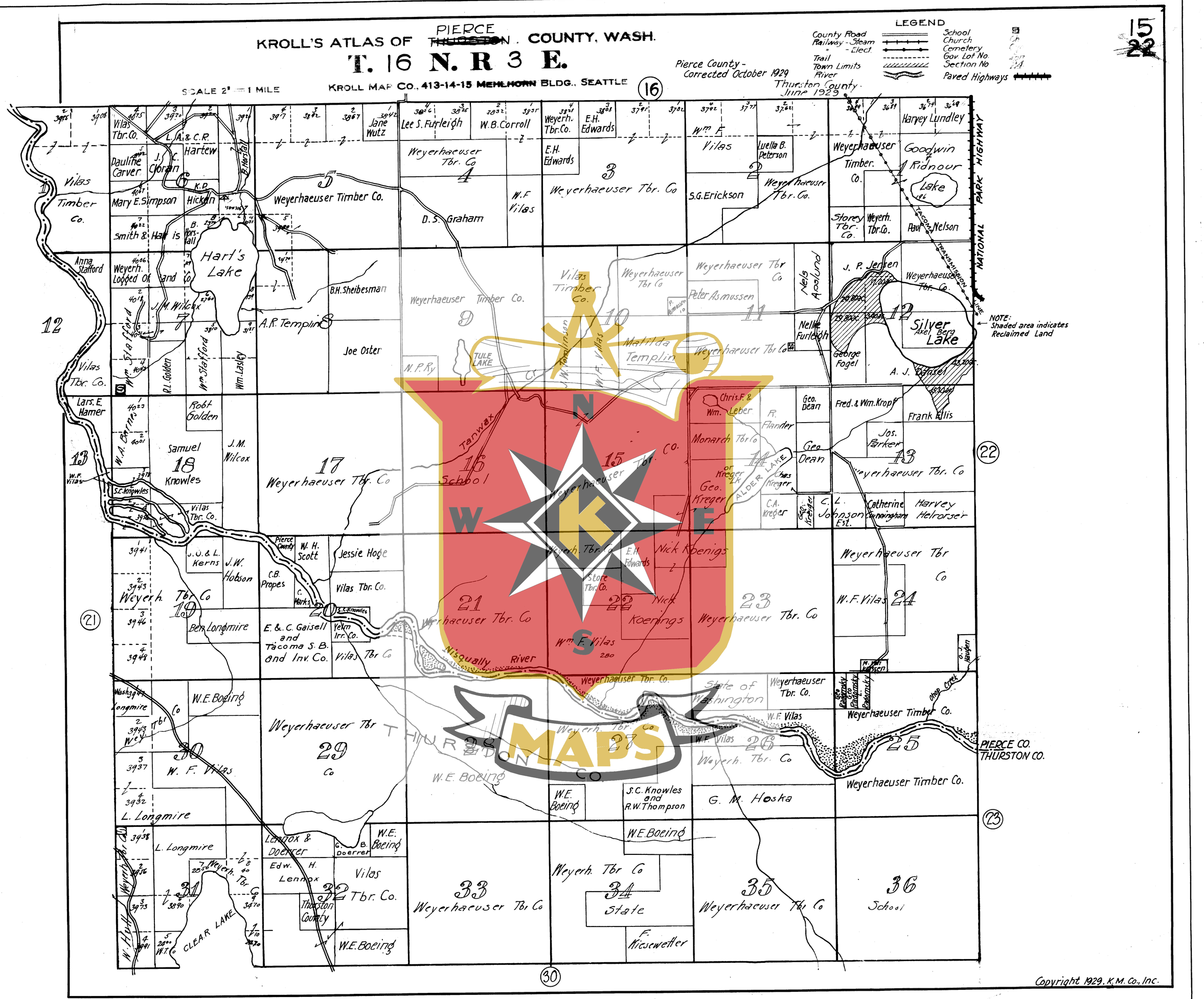
KROLL'S ATLAS OF PIERCE COUNTY, WASH.
T. 16 N. R 3 E.
SCALE 2" = 1 MILE
KROLL MAP CO., 413-14-15 MEHLHORN BLDG., SEATTLE
Pierce County - Corrected October 1929
Thurston County - June 1929
LEGEND
County Road
Railway - Steam
- Elect.
Trail
Town Limits
River
School
Church
Cemetery
Gov. Lot No.
Section No
Paved Highways
15
22
NATIONAL PARK HIGHWAY
TACOMA TRANSMISSION LINE
NOTE: Shaded area indicates Reclaimed Land
Hart's Lake
Silver Lake
Axel Berg
Tule Lake
Alder Lake
Clear Lake
Nisqually River
Tanwax Cr.
Ohop Creek
Weyerhaeuser Timber Co.
Weyerhaeuser Tbr. Co
Vilas Tbr. Co.
Vilas Timber Co.
Matilda Templin
Joe Oster
A.R. Templin
B.H. Sheibesman
D.S. Graham
W.F. Vilas
S.G. Erickson
Peter Asmussen
Nels Aoslund
Nellie Furleigh
George Fogel
A. J. Dansel
J. P. Jensen
Harvey Lundley
Goodwin Ridnour
Paul Nelson
Storey Tbr. Co.
Weyerh. Tbr. Co.
Lee S. Furleigh
W.B. Corroll
E.H. Edwards
Luella B. Peterson
Jane Wutz
Anna Stafford
Weyerh. Logged Off and Co.
J.M. Wilcox
Wm. Stafford
R.L. Golden
Wm. Lasley
Lars. E. Hamer
Robt Golden
Samuel Knowles
J.M. Wilcox
W.A. Barnin
S.C. Knowles
Vilas Tbr. Co.
J.O. & L. Kerns
J.W. Hobson
Weyerh. Tbr Co
Ben Longmire
Pierce County
W. H. Scott
C.B. Propes
Jessie Hoge
E. & C. Gaisell and Tacoma S. B. and Inv. Co.
Yelm Irr. Co.
Chris. F. & Wm. Leber
Monarch Tbr Co
Geo. Kreger
Geo. Dean
Fred. & Wm. Kropf
Frank Ellis
Jos. Parker
Harvey Helrorser
Catherine Cunningham
C. L. Johnson Est.
C.A. Kreger
Nick Koenings
Store Tbr. Co.
W.E. Boeing
State of Washington
G. M. Hoska
S.C. Knowles and R.W. Thompson
Lennox & Doerrer
Edw. H. Lennox
Thurston County
Vilas
State
F. Kiesewetter
L. Longmire
Weyerh. Tbr Co
THURSTON CO.
PIERCE CO.
THURSTON CO.
Copyright 1929. K.M. Co., Inc.

KROLL'S ATLAS OF PIERCE COUNTY, WASH.

T. 17 N. R 3 E.

SCALE 2" = 1 MILE

KROLL MAP CO., 413-14-15 MEHLHORN BLDG., SEATTLE

Corrected October 1929

LEGEND

County Road
Railway - Steam
" - Elect.
Trail
Town Limits
River
School
Church
Cemetery
Gov Lot No.
Section No
Paved Highways

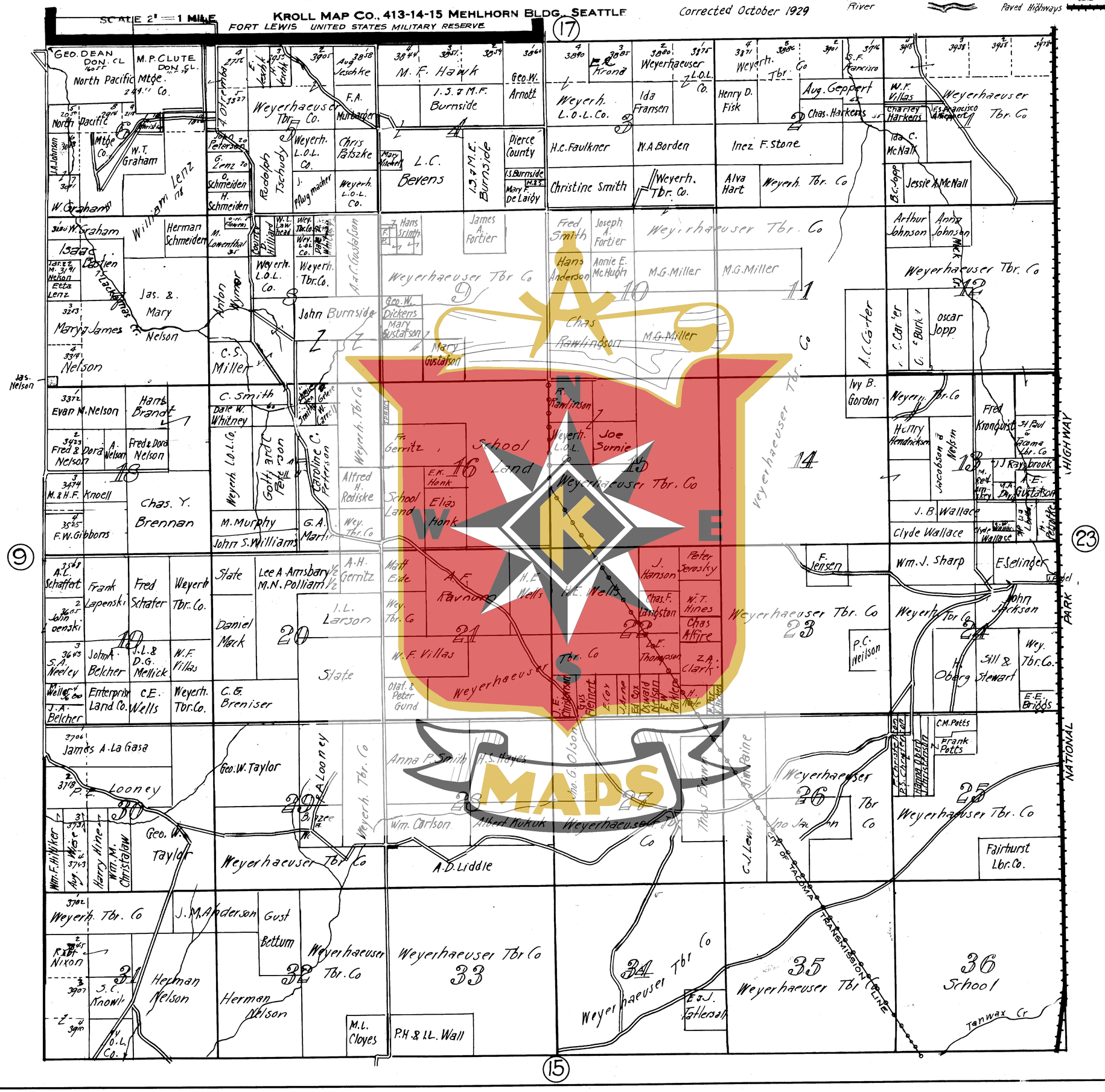

KROLL'S ATLAS OF PIERCE COUNTY, WASH.

T. 18 N. R 3 E.

SCALE 2" = 1 MILE

KROLL MAP CO., 413-14-15 MEHLHORN BLDG., SEATTLE

Corrected October 1929

LEGEND

County Road
Railway - Steam
" - Elect
Trail
Town Limits
River
School
Church
Cemetery
Gov. Lot No.
Section No
Paved Highways

No	NAME
1	Katherine Gappa
2	J. E. Smith
3	Edna Hildreth
4	G. Cluney
5	R. M. Ferguson
6	Bessie Voita
7	J. C. Bassett, Jr.
8	Charles Bratem
9	Hiram F. Wendt
10	R. Newport
11	J. J. Quailey
12	M. H. Borden
13	R. Newport
14	Grace Jewell
15	R. L. Riepow
16	Carl Schapel
17	Voita, Bessie
18	R. C. Hurd
19	John A. Morckel
20	Charles Bates
21	M. H. Borden
22	J. G. Ludwig
23	Wm & E. Westman
24	A. Tondick
25	H. L. Ladwig
26	E. M. Ernest
27	Tac. Sav. & Loan Assn.
28	Pierce County
29	E. H. Smith

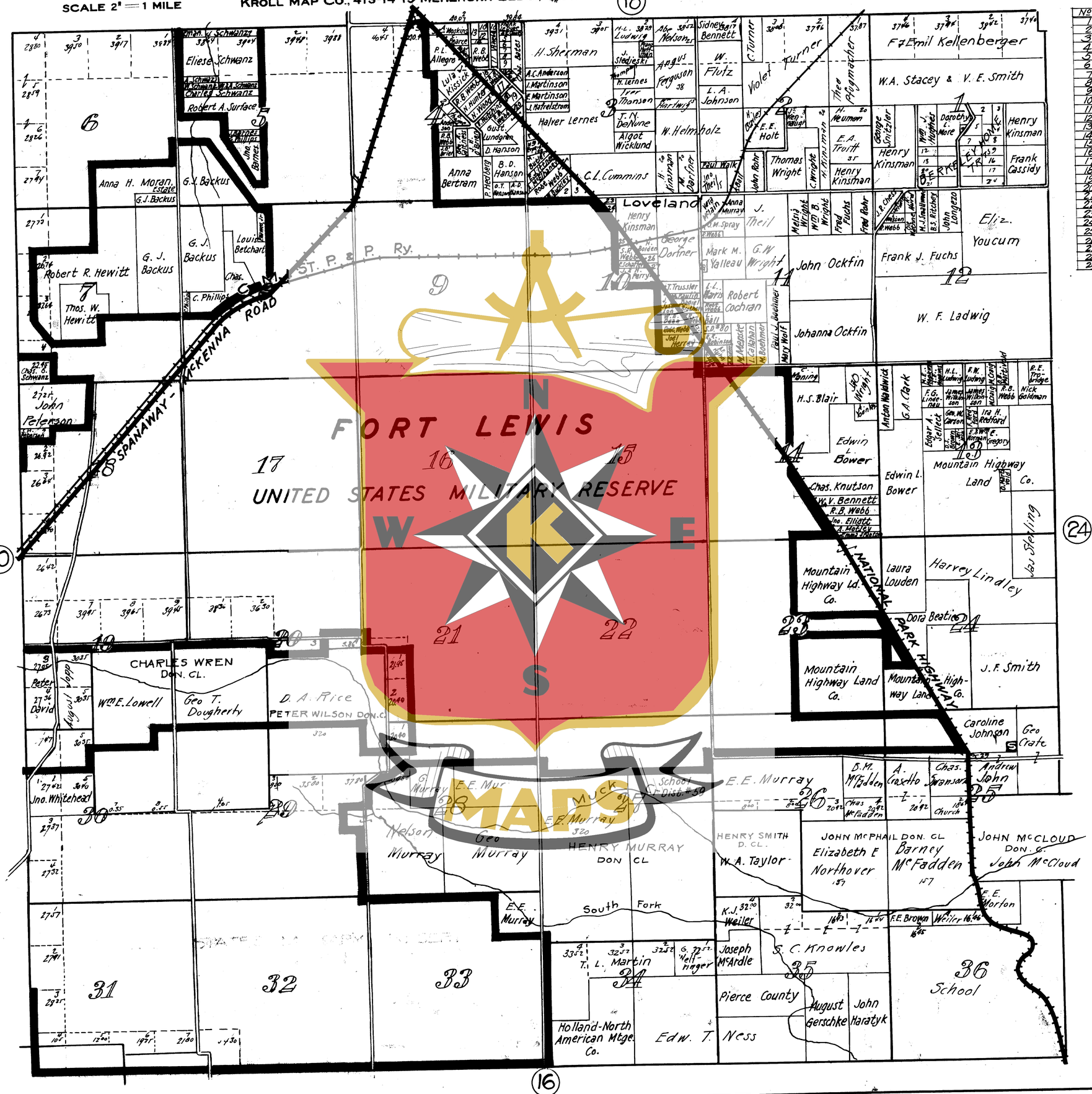

KROLL'S ATLAS OF PIERCE COUNTY, WASH.

T. 19 N. R 3 E.

SCALE 2" = 1 MILE

KROLL MAP CO., 413-14-15 MEHLHORN BLDG., SEATTLE

(19) Corrected October 1929

LEGEND

County Road		School	S
Railway - Steam		Church	Ch.
" - Elect.		Cemetery	Cem.
Trail		Gov. Lot No.	3
Town Limits		Section No.	4017 24
River		Paved Highways	

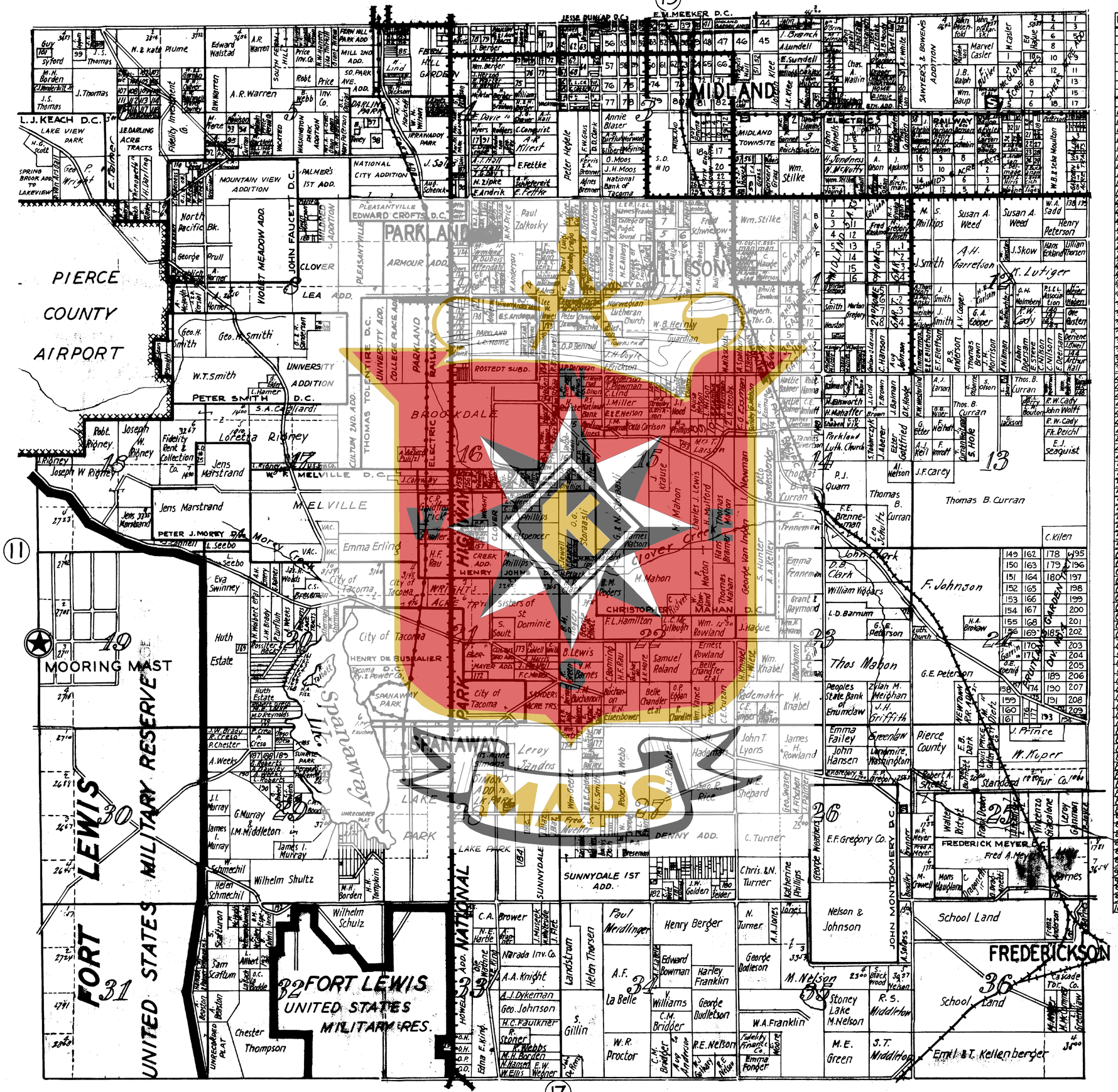

No	NAME	No	NAME
1	C. Wahlandt	101	O.C. Thomas
2	O.J. Zimmerman	102	V. Larson
3	H.A. Sundness	103	N.A. Jones
4	J. Wachtman	104	O. Isaacson
5	Carl Niemeyer	105	Carl Larson
6	F. Tidman	106	Pierce County
7	Frank Novotney	107	A.J. Laycock
8	L. Muschek	108	C.H. Blakesley
9	Charles Peters	109	A.P. Rushmer
10	Charles Peters.	110	W. Hoasck
11	Charles Peters	111	F.A. McFaul
12	M. Zydek	112	E.H. Lennox
13	C.J. Peters	113	Anna & Ena Hansen
14	Isabel Wilson, Tr.	114	E.P. Abbott
15	Henry Hegelmaier	115	J.A. McFaul
16	J.E. Partridge	116	O.H. Benner
17	M.E. Holmes	117	E.A. Sullivan
18	Lucy E. Norwood	118	N.A. Jones
19	Wilhelm Recklund	119	MOUNTAIN VIEW
20	James Rennie	120	John Milbee
21	John A. Benson	121	K. Weatherly
22	John A. Benson	122	C.L. Dammann
23	O. Recklund	123	V. Kranquist
24	O. Recklund	124	N.J. Hong
25	Alex Peterson	125	J.D. Spence
26	B.A. Chandler et al	126	M. Swenland
27	Thomas Quinlan	127	O.B. Harstad
28	Selma Benson	128	T.T. Harstad
29	C.A. Norwood	129	O.T. Harstad
30	Harrison Bros.	130	Theo. Harstad
31	Selma A. Benson	131	S.G. Harstad
32	Gunder Anderson	132	A. Harstad
33	John Siegel	133	C.A. Murphy
34	Harry Deardorf	134	C.A. Norlund
35	R.T. Ellingson et al	135	L.C. Nyhus
36	Julius Schelin	136	D. Danielson
37	R.A. Pierne	137	John E. Johnson
38	Joe T. Dickinson	138	N.McMillan
39	Henry Voelker	139	C.A. King
40	John Peterson	140	John Anderson
41	Alfred Gustafson	141	V.K. Holman
42	C.A. Paulsen	142	S.F. White
43	A.W. Rout	143	Edw. Austin
44	Kirsti Hodness	144	E. Eastman
45	John Paulsen	145	A.H. Hansell
46	Nels Anderson	146	B.D. Smith
47	A.J. Stone	147	Chas. Peters
48	Jens Grand	148	Pierce County
49	C.T. Elkins	149	Earl Steuby
50	Howard G. Stillman	150	Ora K. Steuby
51	Cath. Bishopt of Seattle	151	Ray Steuby
52	H. Bertens	152	R.C. Palmer
53	Wm. Sundsten	153	L. Haakenson
54	Paul S. Harmer	154	M. Jande
55	Wm. Fleet	155	R.A. Anderson
56	H.W. Garlick	156	I. Linnington
57	B.V. Parosa	157	A.J. Weisbach
58	A. Nylander	158	J.M. Scarce
59	Tom Marvick	159	E. Jonstad
60	M.E. Knapp et al	160	J. Brady
61	J.P. Bucey	161	William Locke
62	Agnes W. Shephard	162	William Sulzer
63	Elmer C. Garrison	163	Pedro Steiro
64	E.D. Lindmark	164	G.S. Lyders
65	Claus Norlund	165	J. Thomas
66	Lewis C. Curtis	166	Guy Cleveland
67	F.F. Gregory Co.	167	G. McKenney
68	Allen H. Hsey	168	Wm. Locke
69	A.C. Gayland	169	H. Tredeman
70	Emma A. Wartet	170	Chas. P. Creso
71	D.G. Cannon	171	Robert Creso
72	W.E. Ninley	172	E.M. McDougall
73	C.W. Carlson	173	N.C. Ribelin
74	Wm. Van Kleeck	174	William Geertz
75	Henry Berge	175	C.C. Barto
76	F.F. Gregory Co.	176	E.E. Nottle
77	F.F. Gregory Co.	177	J.W. Williams
78	Fred Berger	178	J. Nightengale
79	S.D. # 10	179	J. Carpenter
80	Louis Ryder	180	G. Breseman
81	Julia Duncanson	181	G. Breseman
82	Eddar K. Haley	182	John A. Brazell
83	R.M. Sunne	183	F. Breckman
84	F.R. Haley	184	M. Le Claire
85	W. Hartlett	185	C.R. Boucher
86	DARLING PARK	186	L. Roberts
87	Wm. E. Bailey	187	Ella M. Wiley
88	Joseph Beitz	188	Peter Cresd
89	Fred Kaeser	189	A. Gustafson
90	Fred Kaeser	190	A. Erame
91	Eliza J. Toft	191	L. Benedict
92	H.B. Martin	192	H. Rasmussen
93	Russell S. Bunker	193	M. Carpenter
94	Robt. M. Ferguson	194	V. Schlatter
95	Peter Forsythe	195	E. J. Anderson
96	Henry Hobe	196	O.R. Anderson
97	C. Hamger	197	S. Oversam
98	Annie Haulson	198	
99	Wash. Bldg. Assn.	199	
100	J. Lydum	200	

KROLL'S ATLAS OF PIERCE COUNTY, WASH.

T. 20 N. R 3 E.

SCALE 2" = 1 MILE

KROLL MAP CO., 413-14-15 MEHLHORN BLDG., SEATTLE

Corrected 1929

LEGEND

County Road		School	S
Railway - Steam		Church	Ch.
" - Elect.		Cemetery	Cem.
Trail		Gov. Lot No.	3
Town Limits		Section No	24
River		Paved Highways	

No	NAME
1	G.W. & E.B. Nelson
2	A. Youngwirth
3	A. S. Jacobs
4	Nick Carrie
5	Carl Mettler
6	Catherine Sumey
7	Susie Dungen
8	Gus Eschbach
9	F. Spear
10	Toney Iskra
11	Kohn & Vilas
12	Harry C. Haines
13	Henry Eschbach
14	J. Kruger
15	W. J. Ruddock
16	S. A. Lundgren
17	C. W. Fryklund
18	J. Miller & Pierce County ½
19	J. L. Buckley
20	C. Bergheim
21	A. H. Ferguson
22	M. Richter
23	T. S. Handforth
24	Ray Yamamato
25	E. P. Peach
26	H. Berens
27	James Bruce
28	Henry Wahlers
29	A. Gloyd
30	H. L. Larson
31	Edith Gratzer
32	E. C. Cornell
33	Mac C. Warren
34	Nellie Lang
35	Otto J. Lang
36	L. A. Johnson
37	H. A. Snyder
38	Patrick V. Ring
39	E. H. Perry
40	W. J. Dalrymple
41	Almar Anderson
42	Hjalmer Jensen
43	Ida C. Olson
44	P. Bergelens
45	Pierce County
46	T. C. Rummel
47	O. W. Loghlin
48	A. N. Johnson
49	M. Garda
50	H. A. Snyder
51	Andrew Larson
52	L. G. Huddleston
53	S. R. Balkwill
54	H. C. A. Heustad
55	Dave Birchman
56	C. Bergheim
57	A. Mitchell
58	B. Mitchell
59	A. A. Sevelund
60	Olive Sevelund
61	J. Thompson
62	J. M. Hill
63	William Fortner
64	J. H. Anderson
65	P. Peterson
66	F. J. Shaw
67	Ethel Johnson
68	H. Zinc, Inc.
69	C. Wehksna
70	J. E. Lind
71	HARRISON ADD
72	F. R. Brown
73	J. Lester
74	J. Rosengren
75	F. Mielke
76	P. W. Morton
77	Wilhelm Hiller
78	P. W. Morton
79	R. C. Wood
80	C. T. Holley
81	H. & C. Rasmussen
82	H. H. Disney
83	F. Lander
84	Robert Martin
85	S. Matson
86	J. B. Allen, Estate
87	L. De La Verone
88	Samuel Mattson
89	Elina Hammarstrom

Copyright K. M. Co., Inc.

KROLL'S ATLAS OF THURSTON LEWIS PIERCE COUNTY

T. 15 N. R. 4 E.

County Road
Railroad
Trail
Paved Highway

Scale 2" = 1 Mile

Kroll Map Co. 413 Mehlhorn Bldg Seattle

Pierce County - Corrected October 1929

Thurston County June 1929

PIERCE COUNTY

No	NAME
1	C. C. Bellamy
2	T. Molonich
3	Joe Walker et al
4	Pierce County

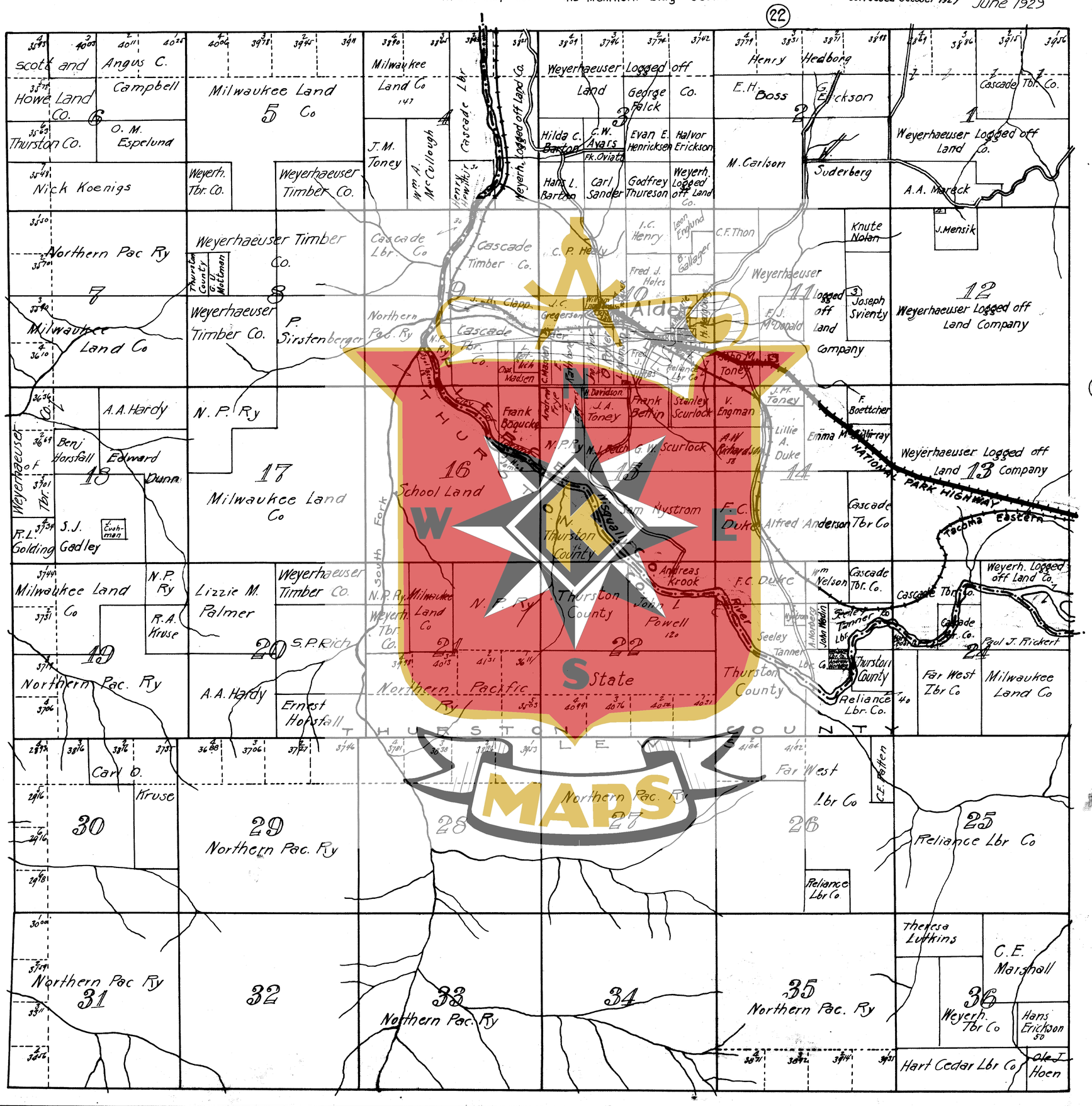

Copyright K. M. Co., Inc.

KROLL'S ATLAS OF PIERCE THURSTON COUNTY, WASH.

T. 16 N. R 4 E.

SCALE 2" = 1 MILE

KROLL MAP CO., 413-14-15 MEHLHORN BLDG., SEATTLE

Pierce County-Corrected October 1929

Thurston County Corr. June 1929

22
23

LEGEND

County Road		School	S
Railway - Steam		Church	Ch.
" - Elect.		Cemetery	Cem.
Trail		Gov. Lot No.	3 4017
Town Limits		Section No.	24
River		Paved Highway	

PIERCE COUNTY

No	NAME
1	Charles C. Briggs
2	A. Canfield
3	D. Marchetti
4	F. O. Anderson
5	Pierce County
6	C. R. Layton & W. Richmond
7	Town of Eatonville
8	State of Washington
9	Pierce County
10	John Leathers

KROLL'S ATLAS OF PIERCE COUNTY, WASH.

T. 17 N. R 4 E.

SCALE 2" = 1 MILE

KROLL MAP CO., 413-14-15 MEHLHORN BLDG., SEATTLE

Corrected October 1929

LEGEND

County Road		School	S
Railway - Steam		Church	Ch.
" - Elect.		Cemetery	Cem.
Trail		Gov Lot No.	3
Town Limits		Section No	24
River		Paved Highway	

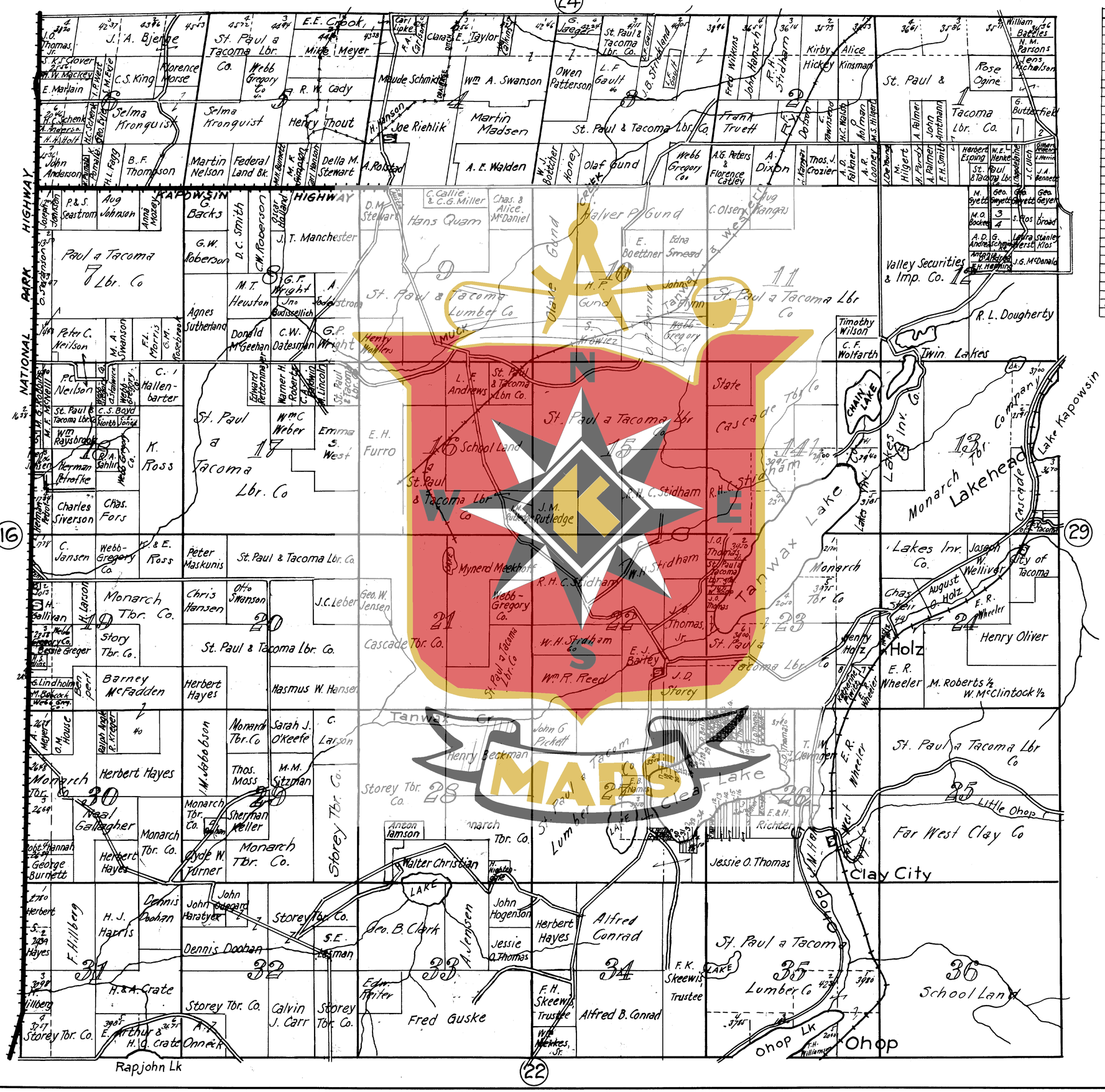

No	NAME
1	J. Fraidenborg
2	St. Paul & Tacoma Lbr. Co.
3	Carl Williamson
4	Richard E. Werst
5	Charles E. Fraser
6	H. Granko
7	C. H. Holz
8	C. F. Holz
9	H. Rosenberg
10	J. C. Rosenberg
11	Wm R. Newman
12	M. S. Jennings
13	H. Thompson
14	M. S. League
15	G. Gamette
16	W. Sewell
17	St. Paul & Tacoma Lbr. Co.
18	R. McGuire
19	H. Davies
20	F. C. Vaughn
21	R. & F. Kelsey
22	C. Cakren
23	C. M. Iton
24	H. J. Flagg
25	C. R. Bailey
26	J. O. Peterson
27	L. Mackel
28	A. Anderson
29	A. Anderson
30	R. Johnson
31	F. Franklin
32	F. Howell
33	M. Micklund
34	G. Arkley

Copyright K. M. Co., Inc.

KROLL'S ATLAS OF PIERCE COUNTY, WASH.

T. 18 N. R 4 E.

SCALE 2" = 1 MILE

KROLL MAP CO., 413-14-15 MEHLHORN BLDG., SEATTLE

Corrected October 1929

LEGEND

County Road
Railway - Steam
" - Elect.
Trail
Town Limits
River
Surfaced Paved Highway

No	NAME
1	J. Lester
2	E. Youlden
3	Olaf Westlund
4	F.M. Jenkens
5	O.B. Cumming
6	V.H. Anderson
7	S.E. Murray
8	O. St. Clair
9	Pierce County

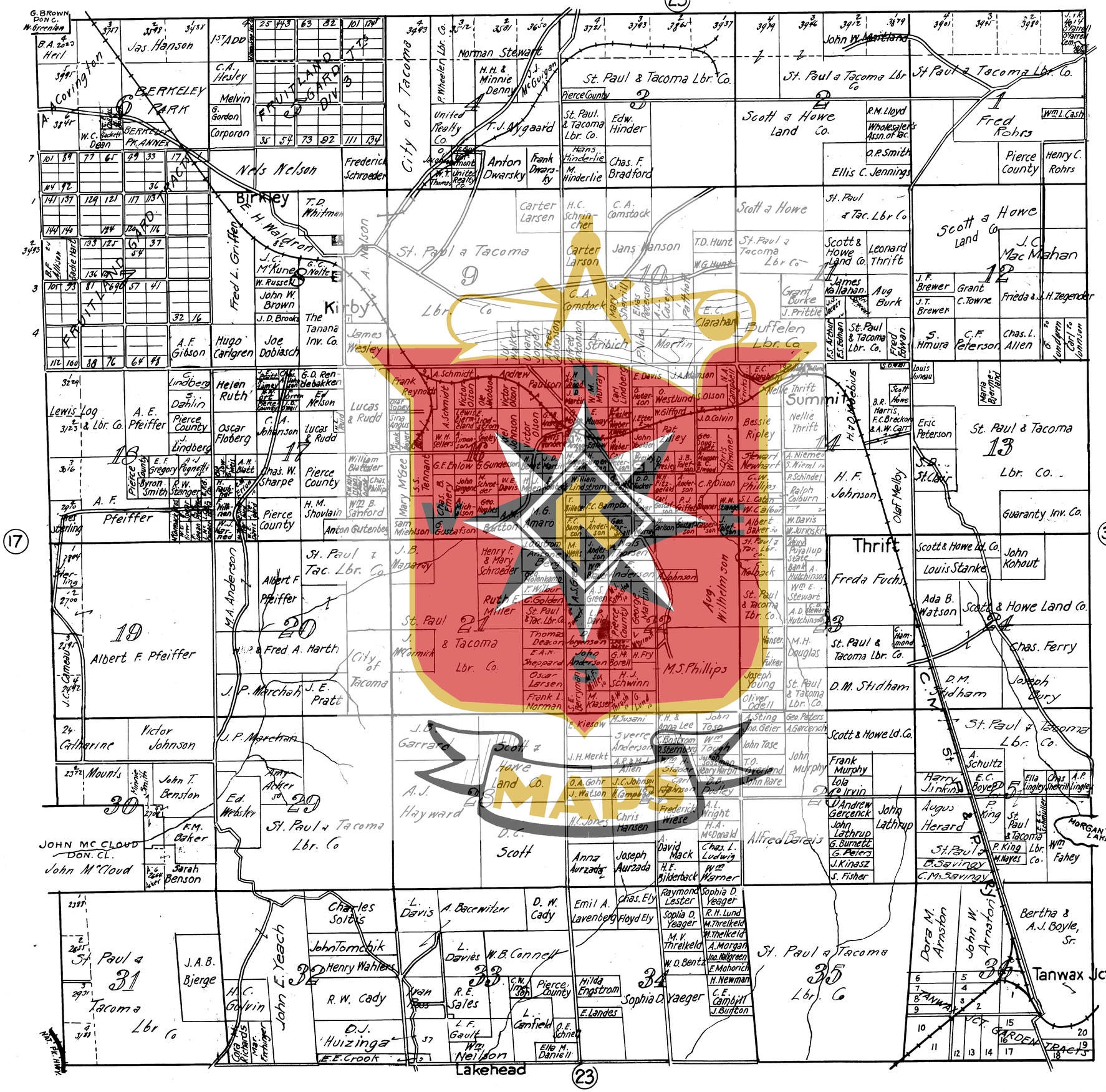

Copyright 1929, K.M. Co., Inc.

KROLL'S ATLAS OF PIERCE COUNTY, WASH.

T. 19 N. R 4 E.

SCALE 2" = 1 MILE

KROLL MAP CO., 413-14-15 MEHLHORN BLDG., SEATTLE

(26) Corrected October 1929

LEGEND

County Road		School	S
Railway - Steam		Church	Ch.
- Elect.		Cemetery	Cem.
Trail		Gov. Lot No.	3 4.17
Town Limits		Section No.	24
River		Paved Highway	

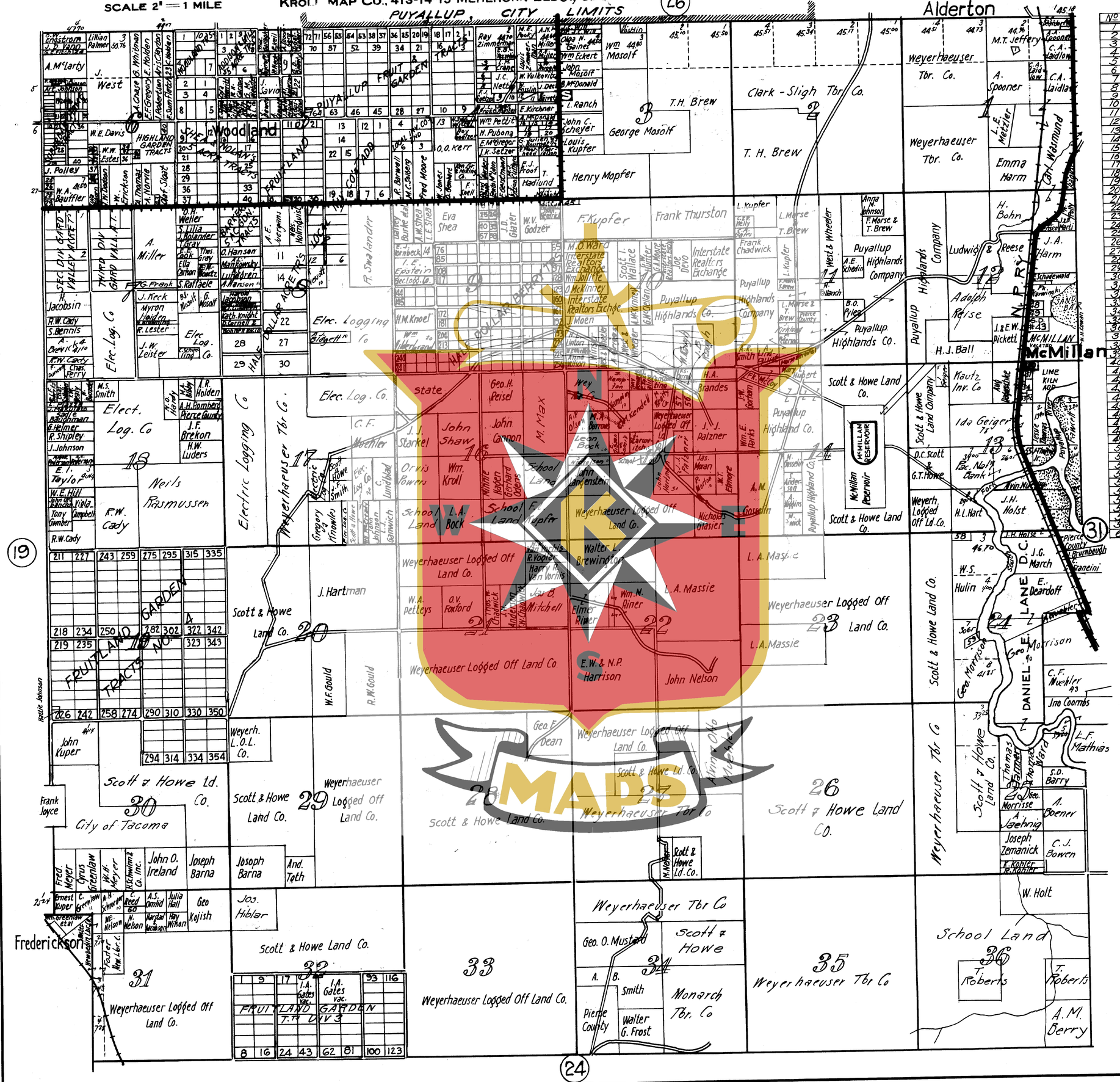

No	NAME
1	J.D. Laidlaw
2	A. H. Miller
3	J. W. Miller
4	Finfrock
5	Maurice Grey
6	M.G. Christensen
7	Louise Brunn
8	Allen Geelzer
9	William Geelzer
10	J. & E. McCullough
11	Pierce County Gravel Pit
12	George V. Johnson
13	Caroline Meyer
14	M. Olinger
15	M. M. Kellher
16	Carl Paser
17	Pacific Sav. & Loan Assn.
18	T. Kraus
19	Ray White
20	R. F. Stonestreet
21	William Martin
22	George Goranson
23	August Sumfleth
24	A. Yennie
25	Charles Dahlquist
26	O.G. Burton
27	N. Rasmussen
28	C. H. Richardson
29	C. R. Johnson
30	Anna Seabloom
31	H. R. Carothers
32	B. A. Trimble
33	F. Martinetti
34	J. S. Steinbaugh
35	L. McDonald
36	F. W. Casey
37	Frank Killgrove
38	F. C. Lundeen
39	F. C. Lundeen
40	D. G. Newell
41	W. S. Nemeyer
42	M. C. Danforth
43	J. Scheider
44	Amelia Emunds
45	F. & Kupfer
46	Cora Woolard
47	L. Reise
48	Thomas King
49	C. M. Hutchinson
50	William Angeline
51	R. Geiger
52	Marie Custer
53	James G. Ball
54	A. F. Simpson
55	Chas. F. Raguse
56	Gustaf Palmquist
57	U.S. Fidelity & Guaranty Co.
58	Pierce County
59	Pierce County
60	Lilly E. Mahon

KROLL'S ATLAS OF PIERCE COUNTY, WASH.

T. 20 N. R 4 E.

SCALE 2" = 1 MILE

KROLL MAP CO., 413-14-15 MEHLHORN BLDG., SEATTLE

Corrected October 1929

LEGEND

County Road
Railway - Steam
" - Elect.
Trail
Town Limits
River
School
Church
Cemetery
Gov. Lot No.
Section No.
Paved Highway

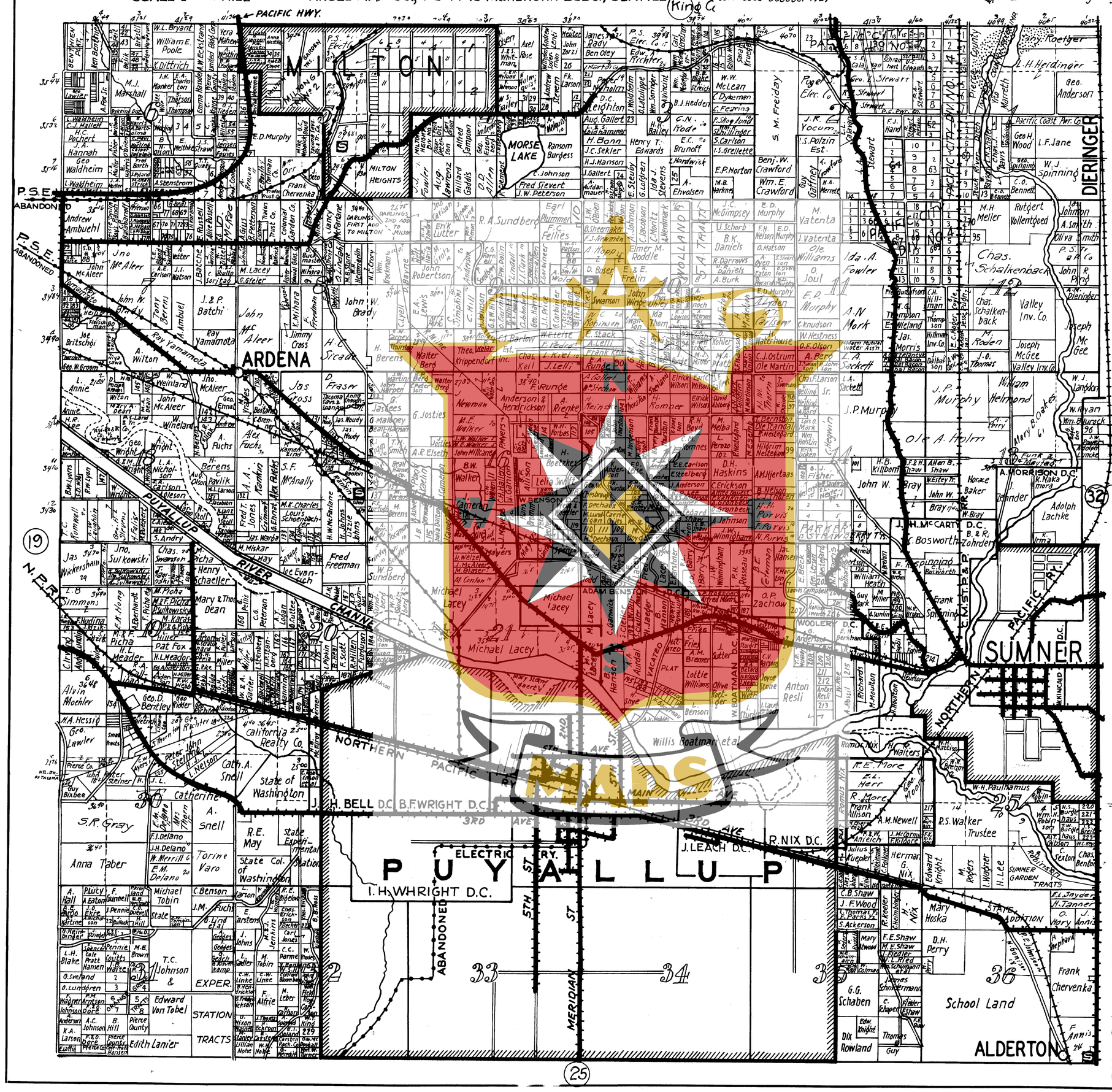
PACIFIC HWY.
MILTON
MORSE LAKE
MILTON HEIGHTS
ARDENA
PUYALLUP RIVER
PUYALLUP
SUMNER
DIERINGER
ALDERTON
NORTHERN PACIFIC RY.
P.S.E. ABANDONED
ELECTRIC RY.
J. H. BELL D.C.
B.F. WRIGHT D.C.
I. H. WHRIGHT D.C.
J. LEACH D.C.
R. NIX D.C.
J. H. McCARTY D.C.
A. MORRISON D.C.
5TH ST.
MERIDIAN ST.
MAIN AVE.
3RD AVE.
2ND AVE.
STATE ADDITION
SUMMER GARDEN TRACTS
SCHOOL LAND
STATION TRACTS
EXPER.
State of Washington
State Experimental Station
State Col. of Washington
California Realty Co.
Colonial Garden Co.
Michael Lacey
Willis Boatman et al
Fred Freeman
Edward Von Tobel
Edith Lanier
Valley Inv. Co.
Chas. Schalkenback
Ida A. Fowler
A. N. Mork
J. P. Murphy
Ola A. Holm
Wm. Helmond
Frank Spinning
Frank Chervenka
Adolph Lachke
Anna Taber
S. R. Gray
Catherine A. Snell
R. E. May
Torine Varo
Michael Tobin
T. C. Johnson & Co.
Alvin Moehler
Geo. D. Bentley
Geo. Lawler
Cath. A. Snell
Fred Jones
Alex Fuchs
Jas. Cross
Jno. McAleer
Ray Yamamota
A. Wilton
Joe Britschgi
Andrew Ambuehl
Jno. Sulkowski
Jas. Wickersham
L. B. Simmons
Mary & Thos. Dean
Henry Schaeller
Pat Fox
H. L. Meader
Michael Lacey
Ada A. Holm
Jas. Nowdy
Jas. Warba
Ice Evanich
Jas. Hansen
Jas. Wright
Jas. Wright
Jas. Wright

KROLL'S ATLAS OF PIERCE COUNTY

T. 15 N. R. 5 E.

County Road
Railroad
Trail
Sec No
Paved Highway

Scale 2" = 1 Mile

Kroll Map Co 413 Mehlhorn Bldg Seattle

Pierce County - Corrected October 1929

Thurston County June 1929

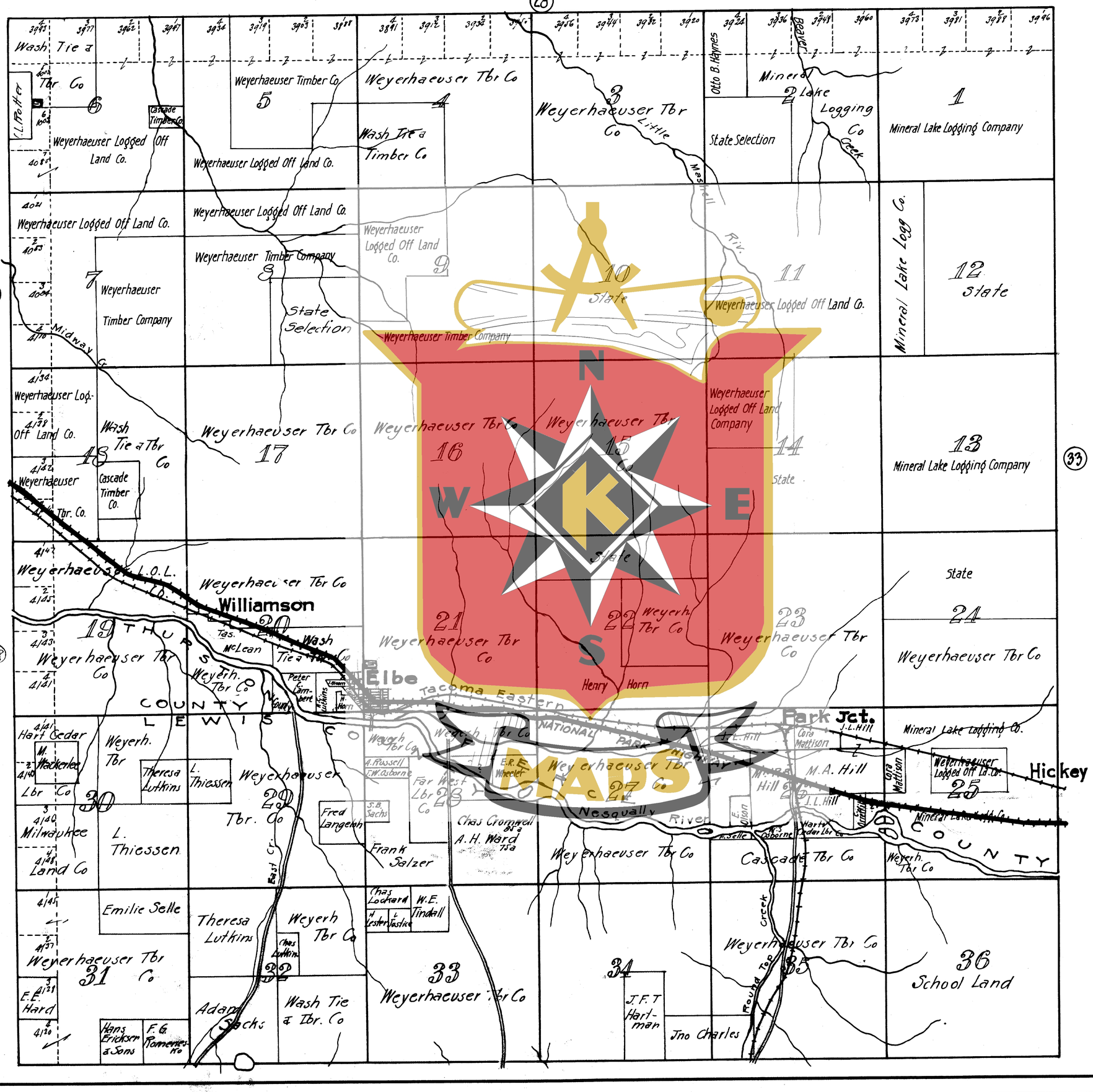

KROLL'S ATLAS OF PIERCE COUNTY, WASH.

T. 16 N. R 5 E.

SCALE 2" = 1 MILE

KROLL MAP CO., 413-14-15 MEHLHORN BLDG., SEATTLE

Corrected October 1929

LEGEND

County Road		School	S
Railway - Steam		Church	Ch.
" - Elect.		Cemetery	Cem
Trail		Gov. Lot No.	3
Town Limits		Section No	4017 24
River			

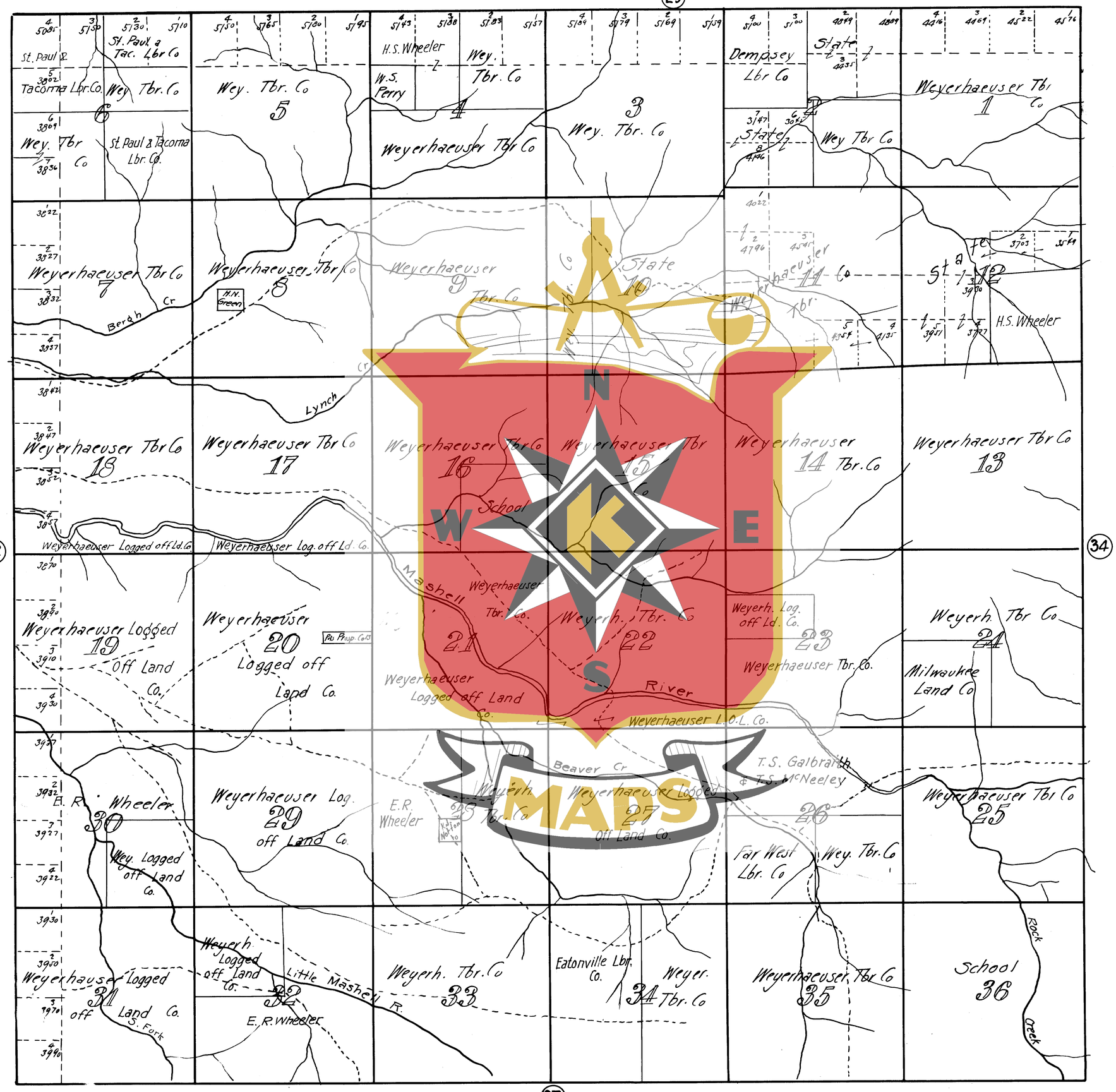

Copyright 1929 K. M. Co., Inc.

KROLL'S ATLAS OF PIERCE COUNTY, WASH.

T. 17 N. R 5 E.

SCALE 2" = 1 MILE

KROLL MAP CO., 413-14-15 MEHLHORN BLDG., SEATTLE

Corrected October 1929

LEGEND

County Road		School	S
Railway - Steam		Church	Ch.
" - Elect.		Cemetery	Cem.
Trail		Gov. Lot No.	3 4017
Town Limits		Section No	24
River			

No.	NAME
1	A.G. Fraidenberg
2	C.E. Daniels
3	E. Schmiecke

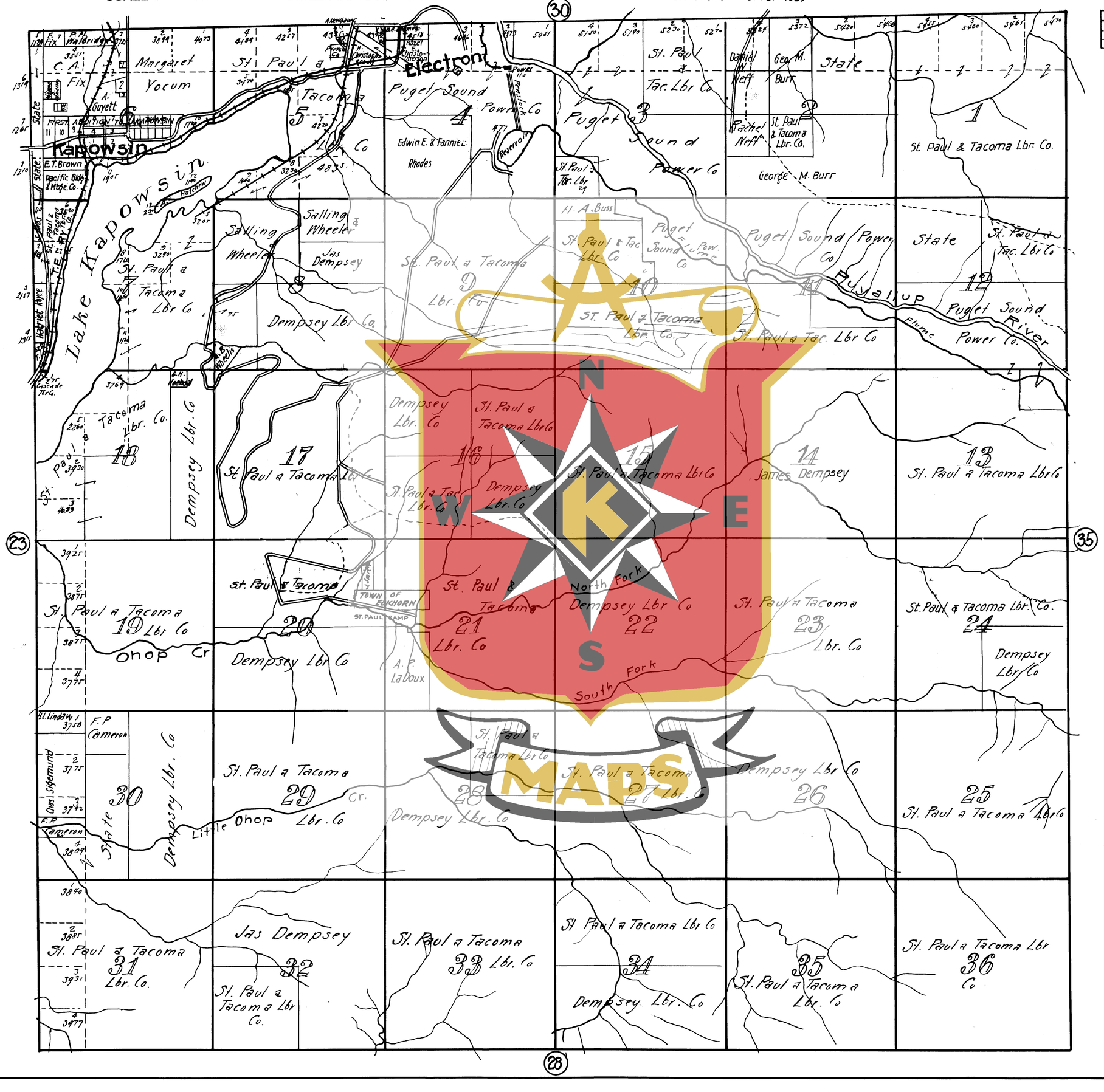

Copyright 1929, K.M. Co., Inc.

KROLL'S ATLAS OF PIERCE COUNTY, WASH.

T. 18 N. R 5 E.

SCALE 2" = 1 MILE

KROLL MAP CO., 413-14-15 MEHLHORN BLDG., SEATTLE

Corrected October 1929

LEGEND

County Road
Railway - Steam
" - Elect.
Trail
Town Limits
River

School
Church
Cemetery
Gov. Lot No.
Section No.

S
Ch.
Cem.
3
40m
24

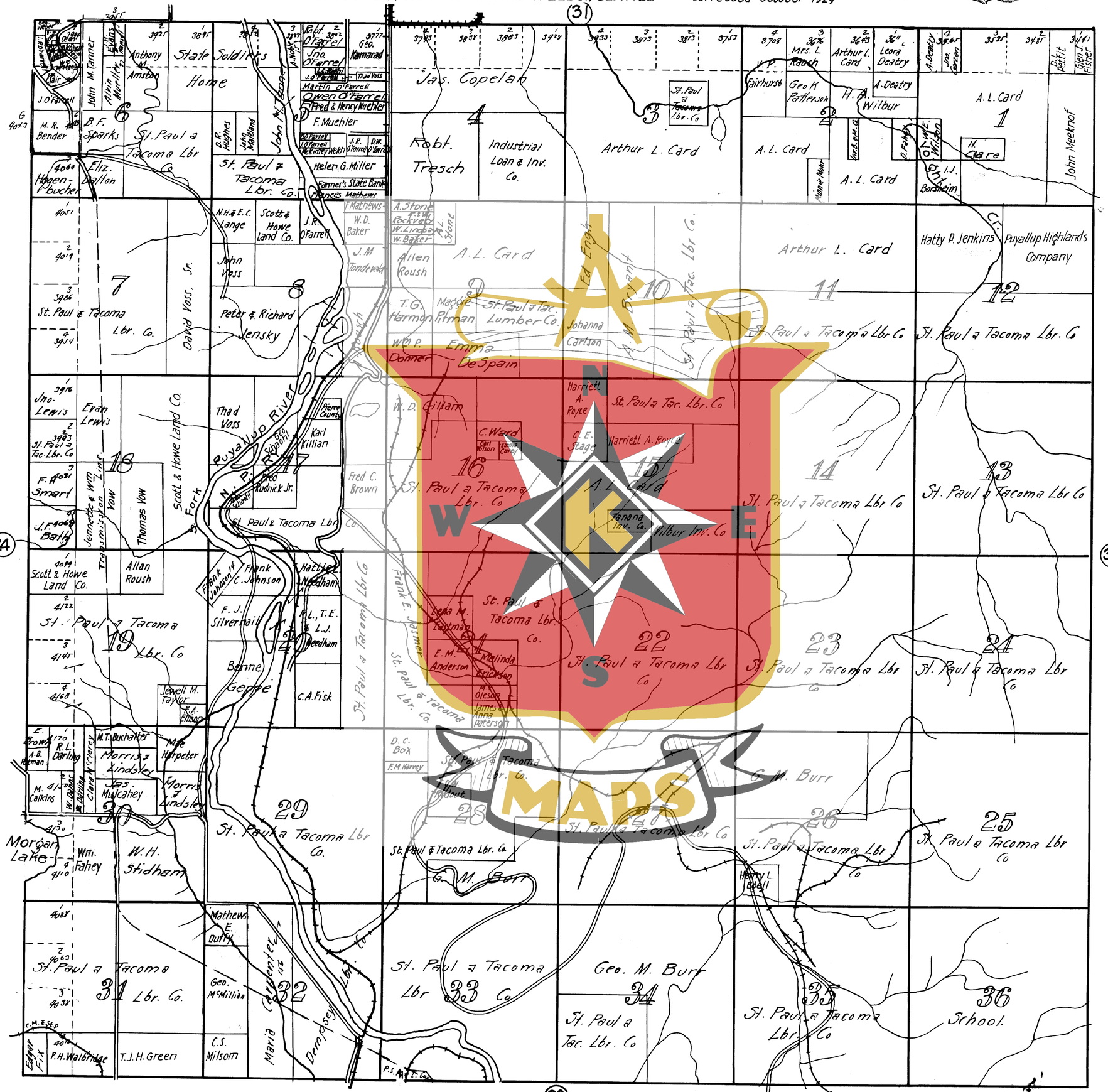

Copyright 1929 K. M. Co. Inc.

KROLL'S ATLAS OF PIERCE COUNTY, WASH.

T. 19 N. R 5 E.

SCALE 2" = 1 MILE

KROLL MAP CO., 413-14-15 MEHLHORN BLDG., SEATTLE

Corrected October 1929

LEGEND

County Road		School	S
Railway - Steam		Church	Ch.
" - Elect.		Cemetery	Cem.
Trail		Gov. Lot No.	3
Town Limits		Section No.	24
River		Paved Highway	

No	NAME
1	George Matson
2	Fanny Matson
3	William McVey
4	Pierce County
5	William Fagg
6	D. H. Gammage
7	C. W. Swanson
8	M. Newgren
9	C. W. Swanson
10	W. D. Thomas
11	W. H. Page
12	M. & J. Merjari
13	A. C. Hamlin
14	John Borman
15	C. Henning
16	Thomas Cope
17	M. V. B. Harris
18	William Hodgson
19	C. Baker
20	Orting Light & Water
21	M. & C. Co.
22	D. M. Tipp
23	O. C. Johnson
24	V. Beckett
25	O. Beckett & W. Patton
26	F. Hueneke

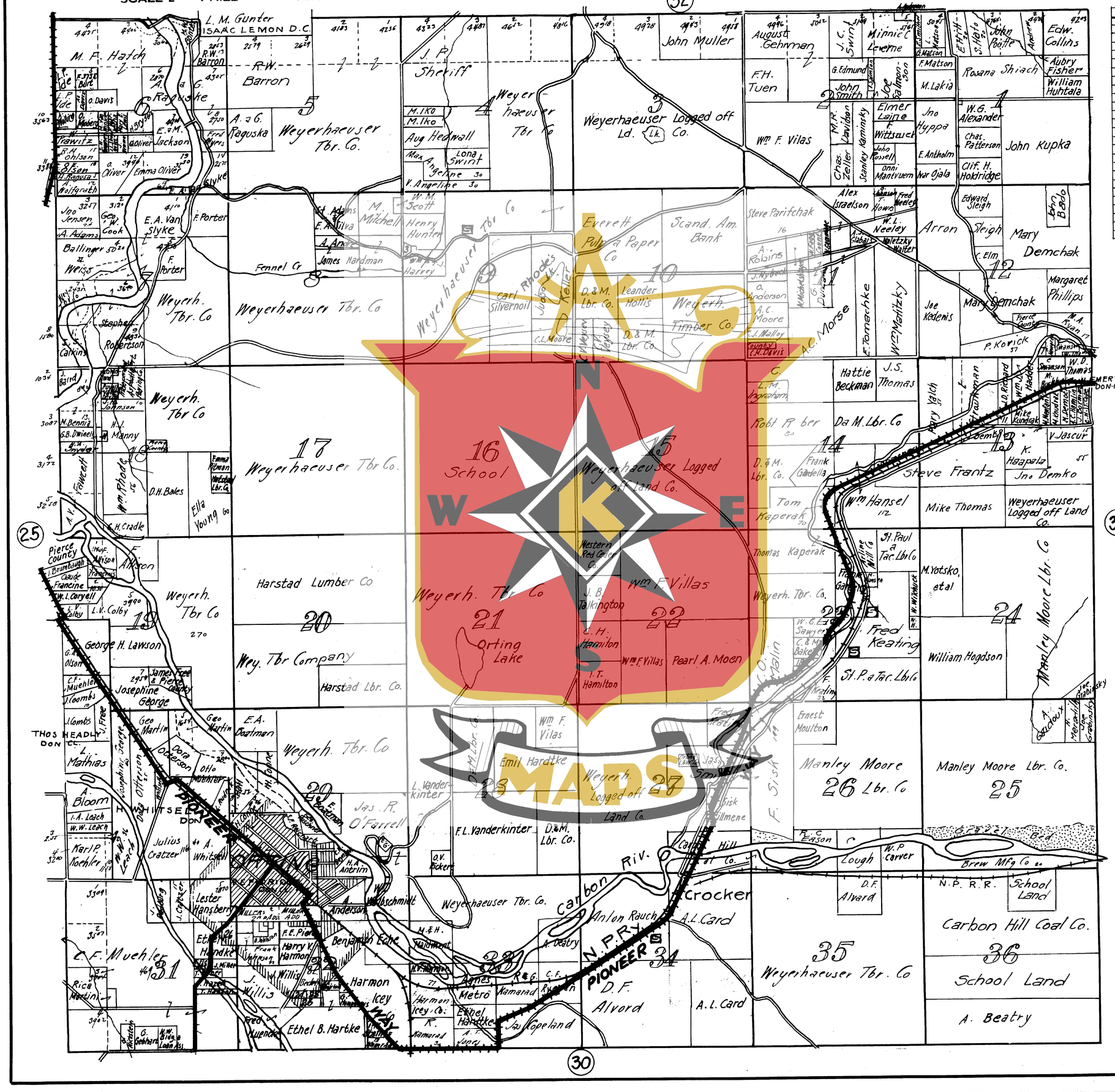

KROLL'S ATLAS OF PIERCE COUNTY, WASH.

T. 15 N. R 6 E.

SCALE 2" = 1 MILE

KROLL MAP CO., 413-14-15 MEHLHORN BLDG. SEATTLE

Corrected October 1929

LEGEND

County Road		School	S
Railway - Steam		Church	Ch.
" - Elect.		Cemetery	Cem.
Trail		Gov. Lot No.	3
Town Limits		Section No.	40 / 24
River		Paved Highway	



Copyright 1929 K.M. Co., Inc.

KROLL'S ATLAS OF PIERCE COUNTY, WASH.

T. 16 N. R 6 E.

SCALE 2" = 1 MILE

KROLL MAP CO., 413-14-15 MEHLHORN BLDG., SEATTLE

Corrected, October 1929

LEGEND

County Road
Railway - Steam
" - Elect.
Trail
Town Limits
River
School
Church
Cemetery
Gov Lot No.
Section No

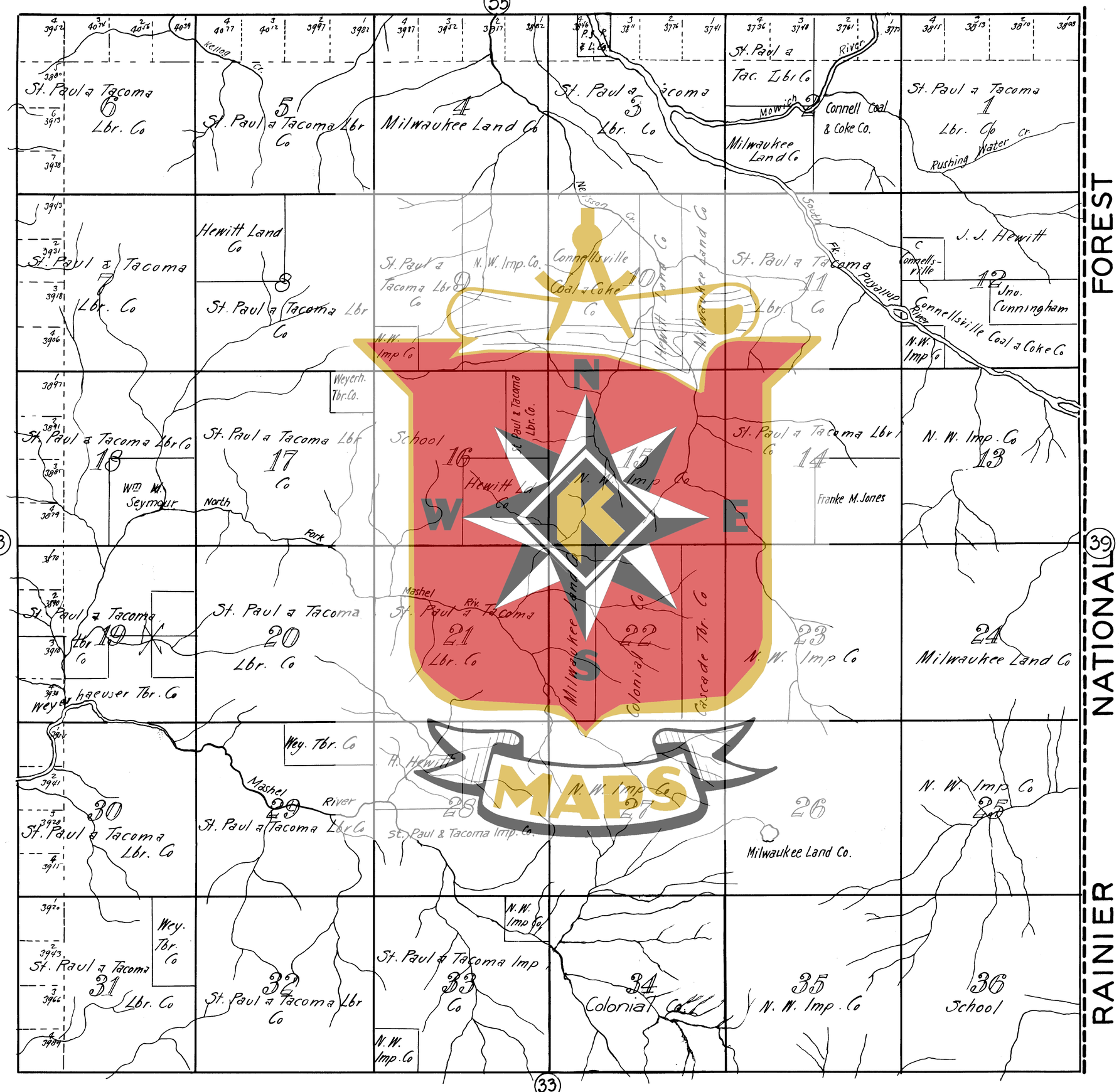

Copyright 1929 K. M. Co., Inc.

KROLL'S ATLAS OF PIERCE COUNTY, WASH.

T. 17 N. R 6 E.

SCALE 2" = 1 MILE

KROLL MAP CO., 413-14-15 MEHLHORN BLDG., SEATTLE

Corrected October 1929

LEGEND

County Road
Railway - Steam
" - Elect.
Trail
Town Limits
River
School
Church
Cemetery
Gov Lot No
Section No

Copyright 1929 K. M. Co., Inc.

KROLL'S ATLAS OF PIERCE COUNTY, WASH.

T. 18 N. R 6 E.

SCALE 2" = 1 MILE

KROLL MAP CO., 413-14-15 MEHLHORN BLDG., SEATTLE

Corrected October 1929

LEGEND

County Road
Railway - Steam
" - Elect.
Trail
Town Limits
River
School
Church
Cemetery
Gov Lot No.
Section No
Paved Hy.

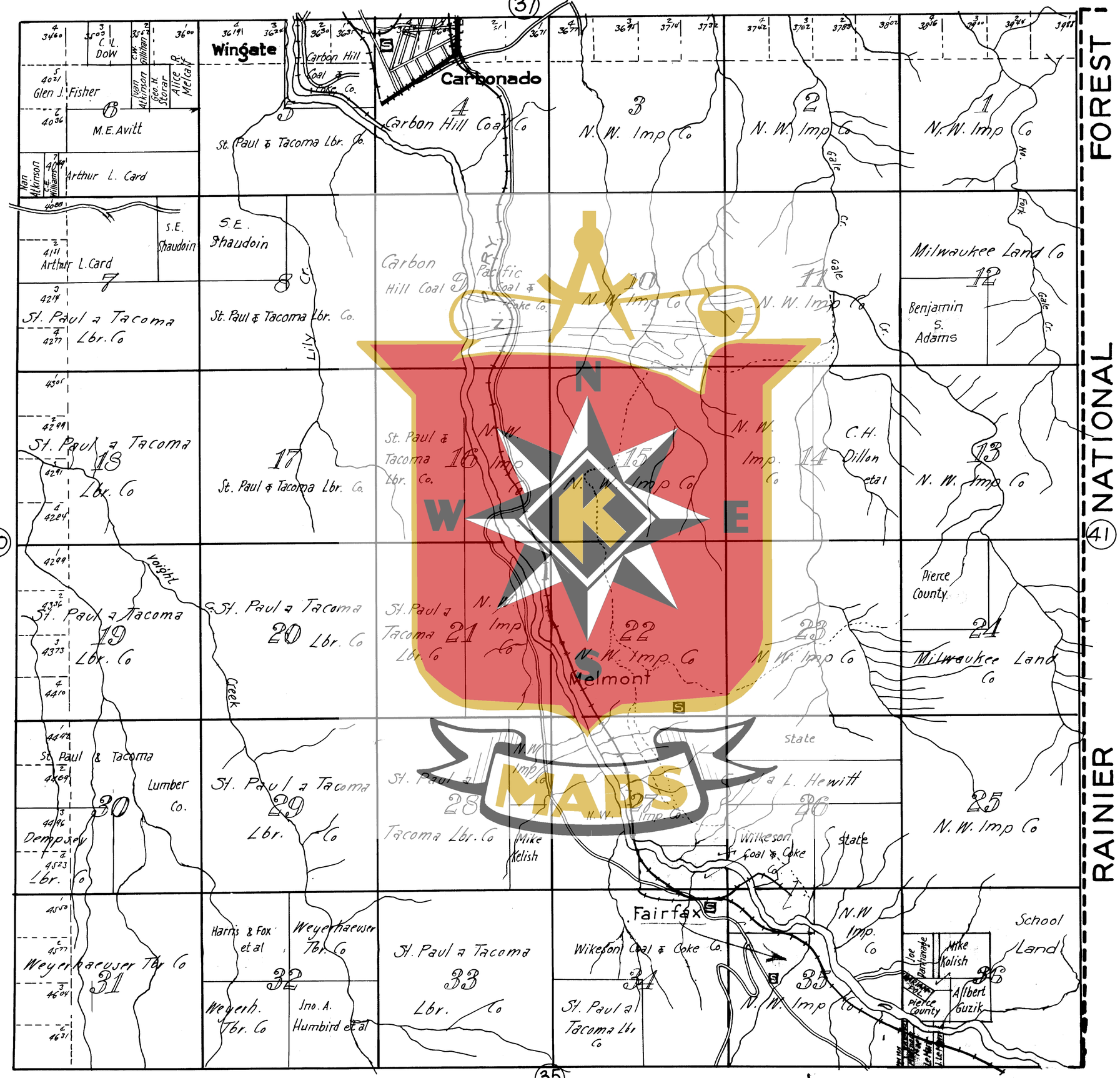

Copyright 1929 K.M. Co., Inc.

KROLL'S ATLAS OF PIERCE COUNTY, WASH.

T. 15 & 16 N. R 7 E.

SCALE 2" = 1 MILE

KROLL MAP CO., 413-14-15 MEHLHORN BLDG., SEATTLE

Corrected October 1929

LEGEND

County Road		School	S
Railway - Steam		Church	Ch.
" - Elect		Cemetery	Cem.
Trail		Gov. Lot No.	3
Town Limits		Section No.	4017 24
River		Paved Highway	

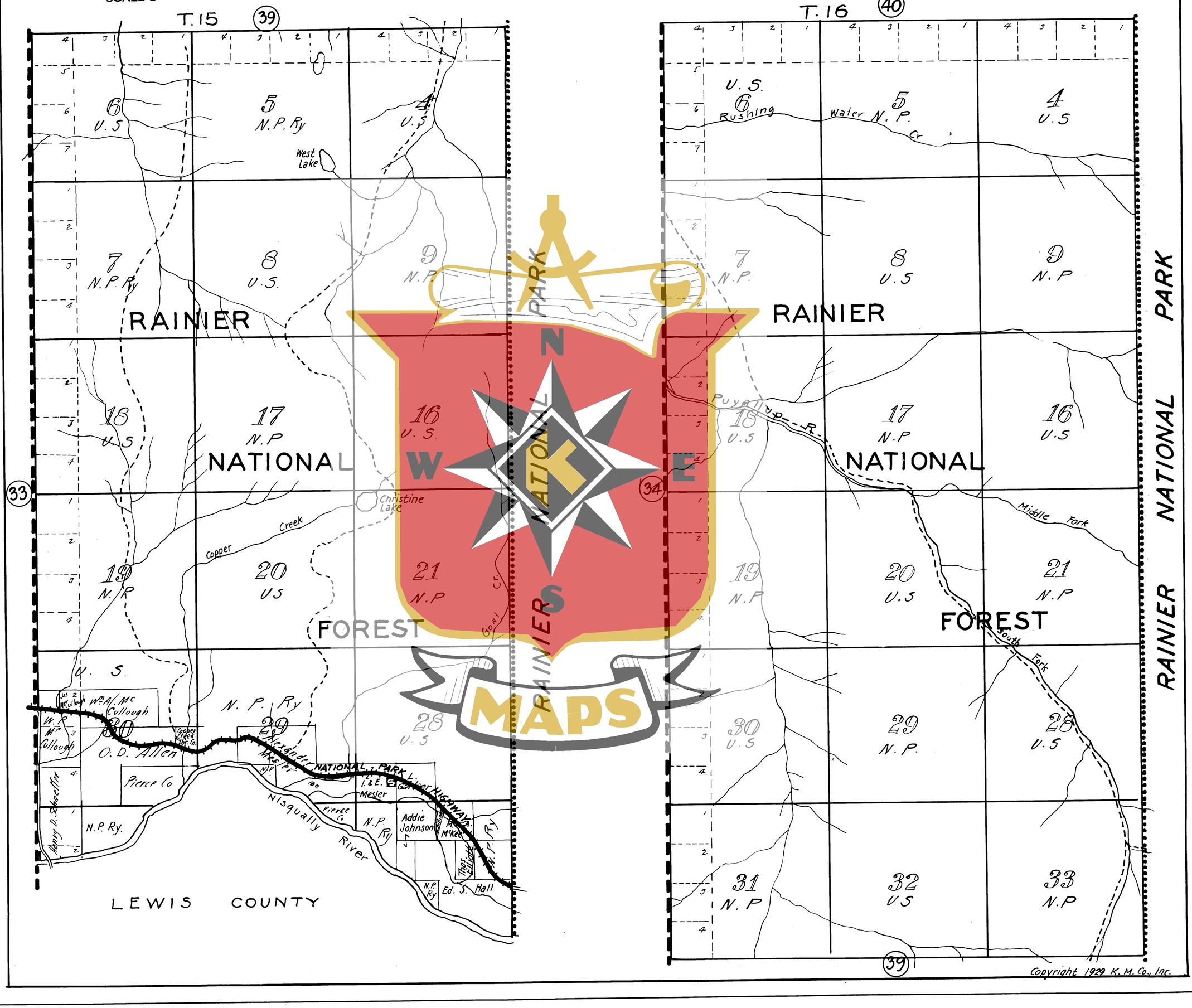

KROLL'S ATLAS OF PIERCE COUNTY, WASH.

T. 17 N. R 7 E.

SCALE 2" = 1 MILE

KROLL MAP CO., 413-14-15 MEHLHORN BLDG., SEATTLE

Corrected October 1929

LEGEND

County Road	School	S
Railway - Steam	Church	Ch.
" - Elect.	Cemetery	Cem.
Trail	Gov Lot No.	3 4017
Town Limits	Section No	24
River		

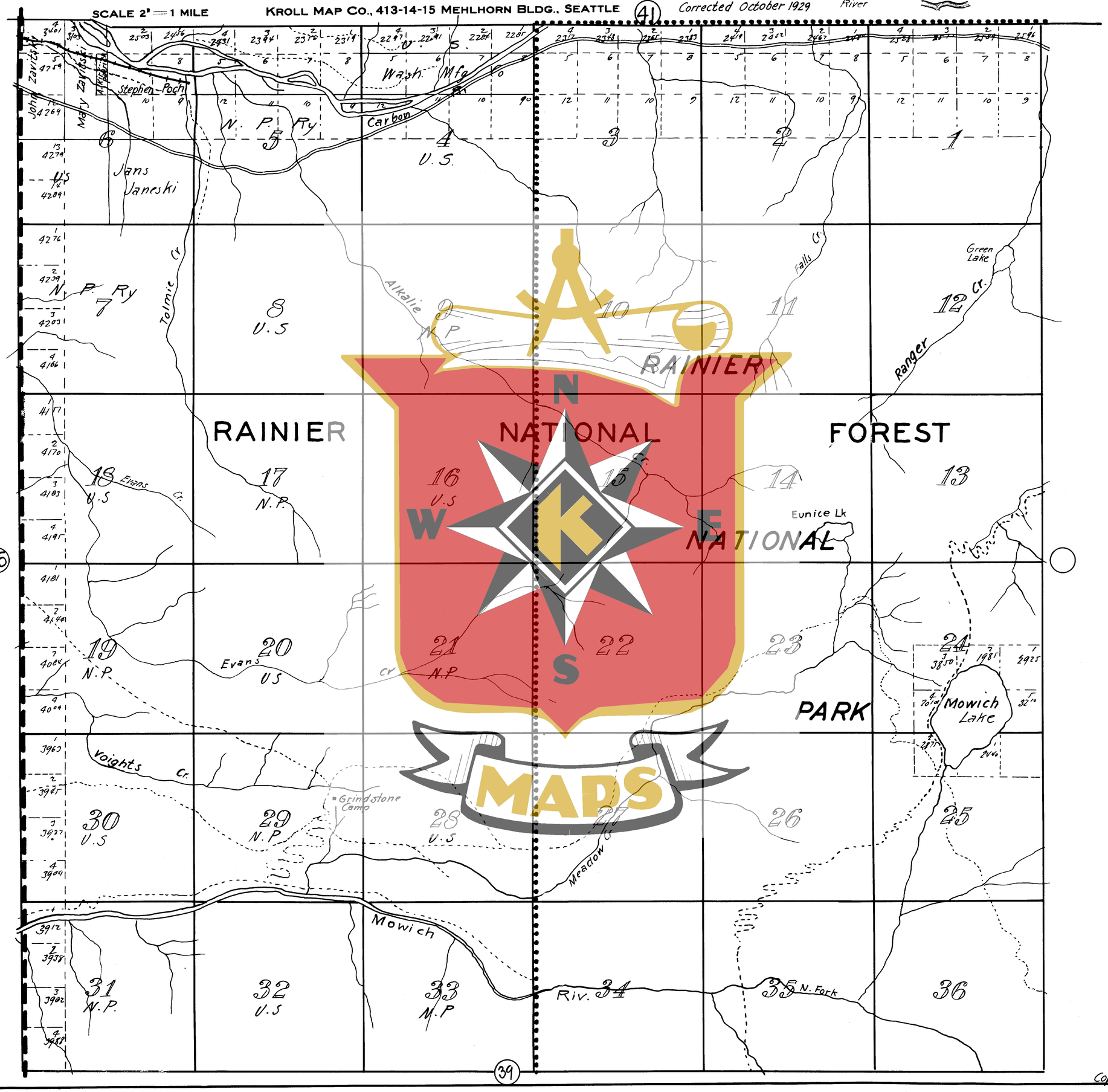

Copyright 1929 K.M.Co. Inc.

KROLL'S ATLAS OF PIERCE COUNTY, WASH.

T. 18 N. R 7 E.

SCALE 2" = 1 MILE

KROLL MAP CO., 413-14-15 MEHLHORN BLDG., SEATTLE

Corrected October 1929

LEGEND

County Road		School	S
Railway - Steam		Church	Ch.
" - Elect.		Cemetery	Cem.
Trail		Gov. Lot No.	3
Town Limits		Section No	4017 24
River			

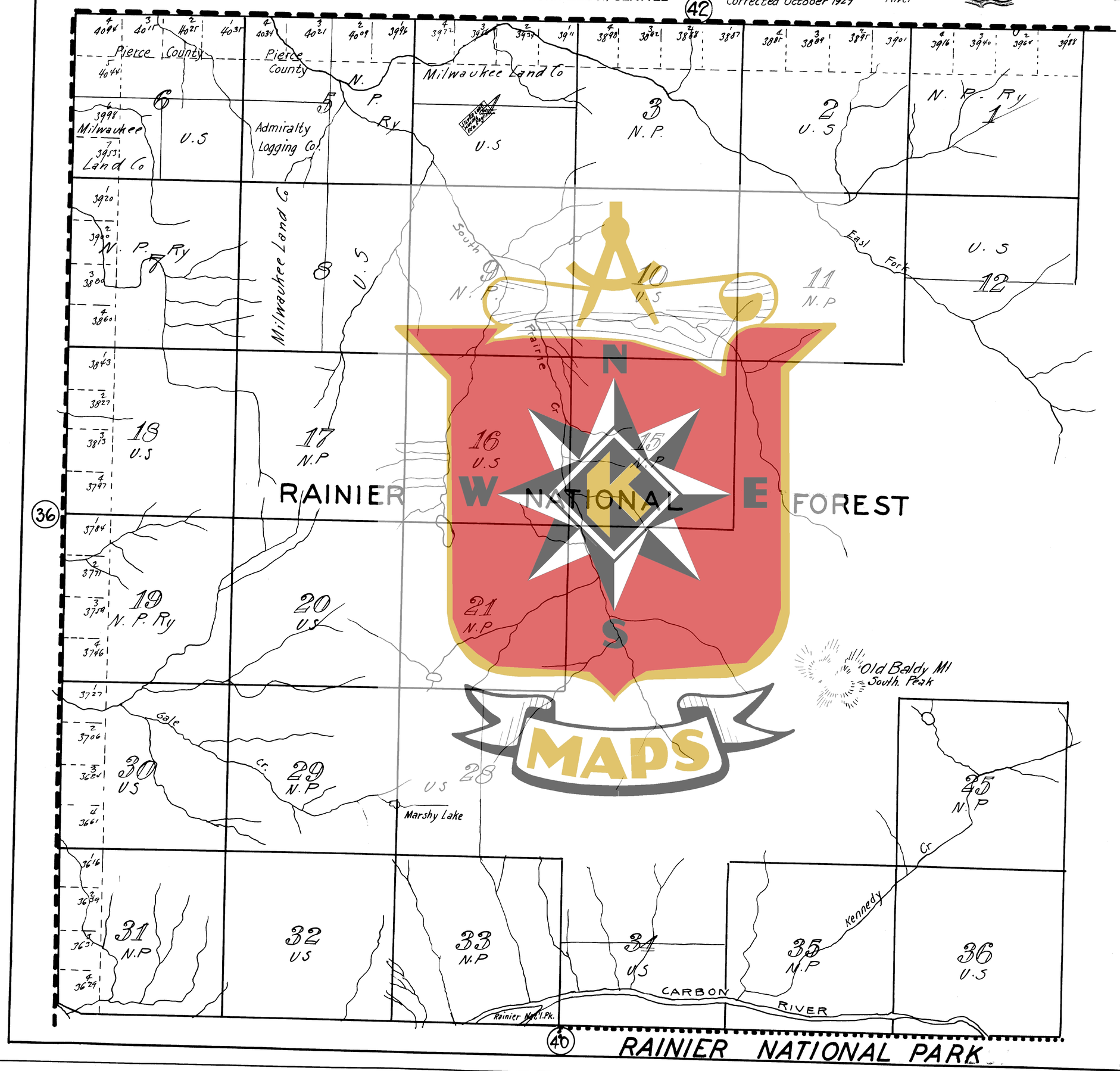

Copyright 1929 K. M. Co., Inc.

KROLL'S ATLAS OF KING & PIERCE COUNTIES

T. 19 N. R. 10 E. W.M.

Scale 2" = 1 Mile

Pierce County-Corrected October 1929

Compiled from Government and County Records by
KROLL MAP CO., Inc.
419 Mehlhorn Bldg
SEATTLE

LEGEND
- County Road
- Railroad
- School
- Trail
- Bridge



Pierce County-
Copyright 1929 K.M.Co., Inc.
King County-
Copyright 1937 K.M.Co., Inc.

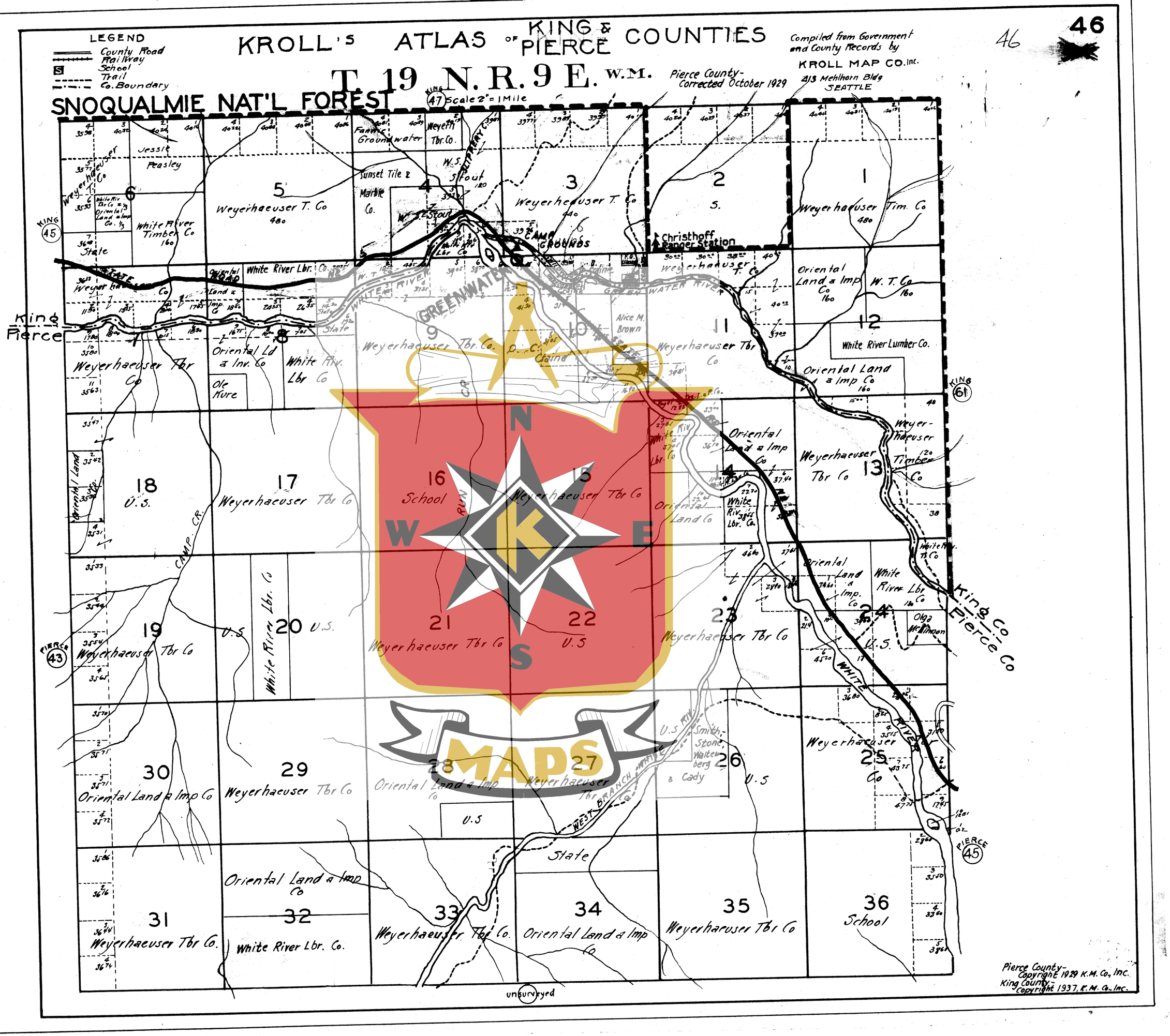
KROLL'S ATLAS OF KING & PIERCE COUNTIES
T. 19 N. R. 9 E. W.M.
Compiled from Government and County Records by
KROLL MAP CO. Inc.
413 Mehlhorn Bldg
SEATTLE
Pierce County-Corrected October 1929
Scale 2" = 1 Mile
LEGEND
County Road
Railway
School
Trail
Co. Boundary
SNOQUALMIE NAT'L FOREST
Weyerhaeuser T. Co
Weyerhaeuser Tbr Co
Weyerhaeuser Tbr. Co.
Weyerhaeuser Tim. Co
White River Lumber Co.
White River Timber Co
Oriental Land & Imp Co
Oriental Ld & Inv. Co
White Riv. Lbr Co
Christhoff Ranger Station
CAMP GROUNDS
GREENWATER RIVER
WHITE RIVER
WEST BRANCH WHITE
CAMP CR.
King Co
Pierce Co
KING 45
KING 47
KING 61
PIERCE 43
PIERCE 45
unsurveyed
Pierce County-Copyright 1929 K.M. Co., Inc.
King County-Copyright 1937, K.M. Co., Inc.

ATLAS OF PIERCE LEWIS COUNTY WASHINGTON

T. 14 N. R. 7 E.

SCALE 2"=1 MILE KROLL MAP CO., INC., 413 MELHORN BLDG. SEATTLE

Pierce County-
Corrected October 1929

LEGEND

County Road		School	S
Railway-Steam		Church	Ch
Railway-Electric		Cemetery	Cem.
Trail		Gov Lot No. & Acreage	40
Rivers		Section Number	21

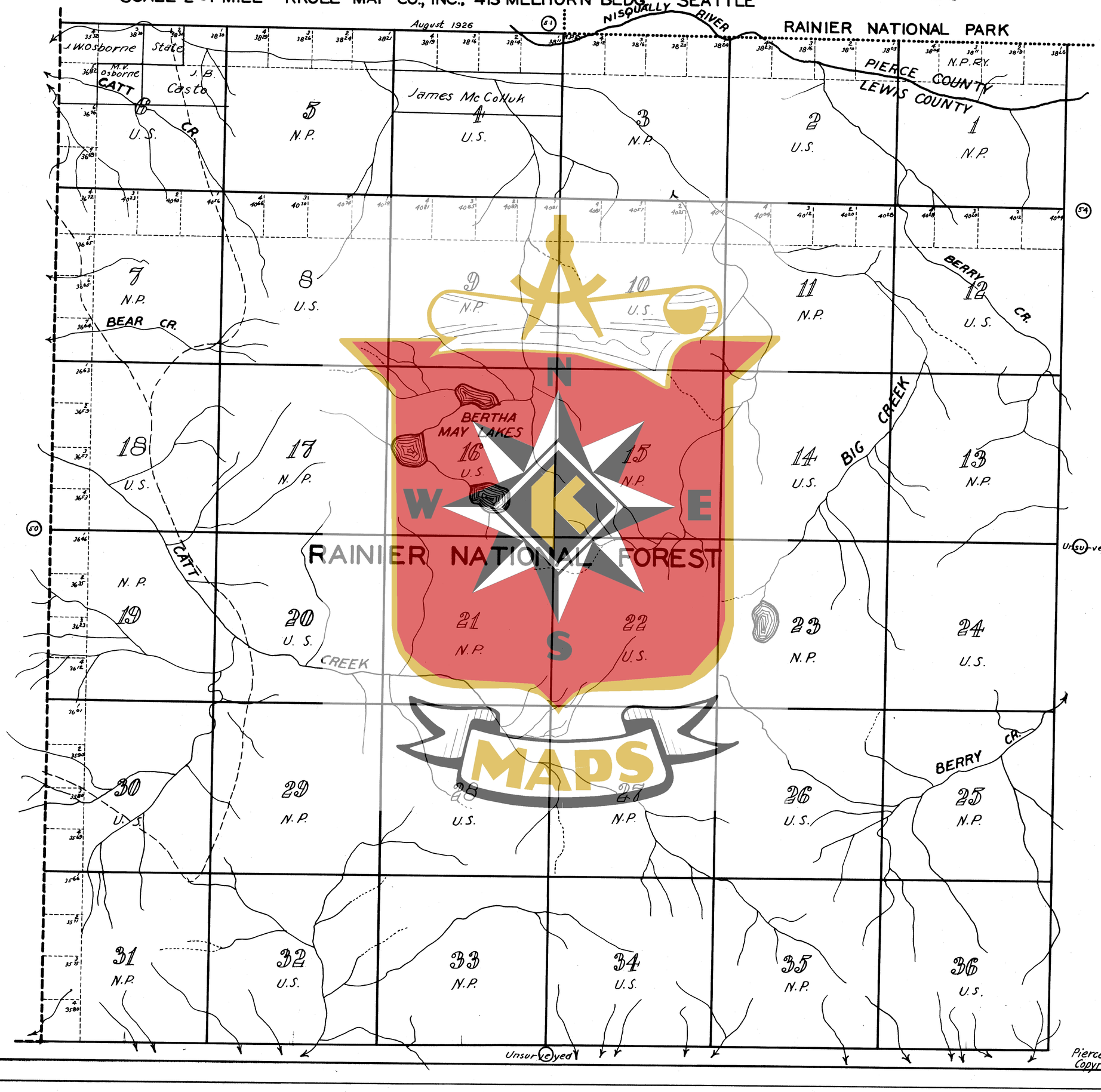

Pierce County-
Copyright 1929 K.M. Co. Inc.

KROLL'S ATLAS OF PIERCE LEWIS COUNTY, WASH.

T. 15 N. R. 10 E.

Scale 2"=1 Mile Kroll Map Co. 413 Mehlhorn Bldg. Seattle

Pierce County- Corrected October 1929
Lewis County- August 1926

LEGEND

County Road		School	S
Railway - Steam		Church	Ch.
" - Elect.		Cemetery	Cem.
Trail		Gov. Lot No.	3 4017
Town Limits		Section No	24
River			



Pierce County- Copyright 1929 K.M. Co, Inc.