KROLL MAP COMPANY
SEATTLE

ATLAS OF SAN JUAN COUNTY, WASH.
T. 38 N., R. 2 W.

SCALE: 2 INCHES = 1 MILE
COPYRIGHT 1932 K.M. CO., INC.

1



KROLL MAP COMPANY
SEATTLE

ATLAS OF SAN JUAN COUNTY, WASH.
T. 37 N., R. 4 W.

SCALE: 2 INCHES = 1 MILE
COPYRIGHT 1932 K. M. CO., INC.

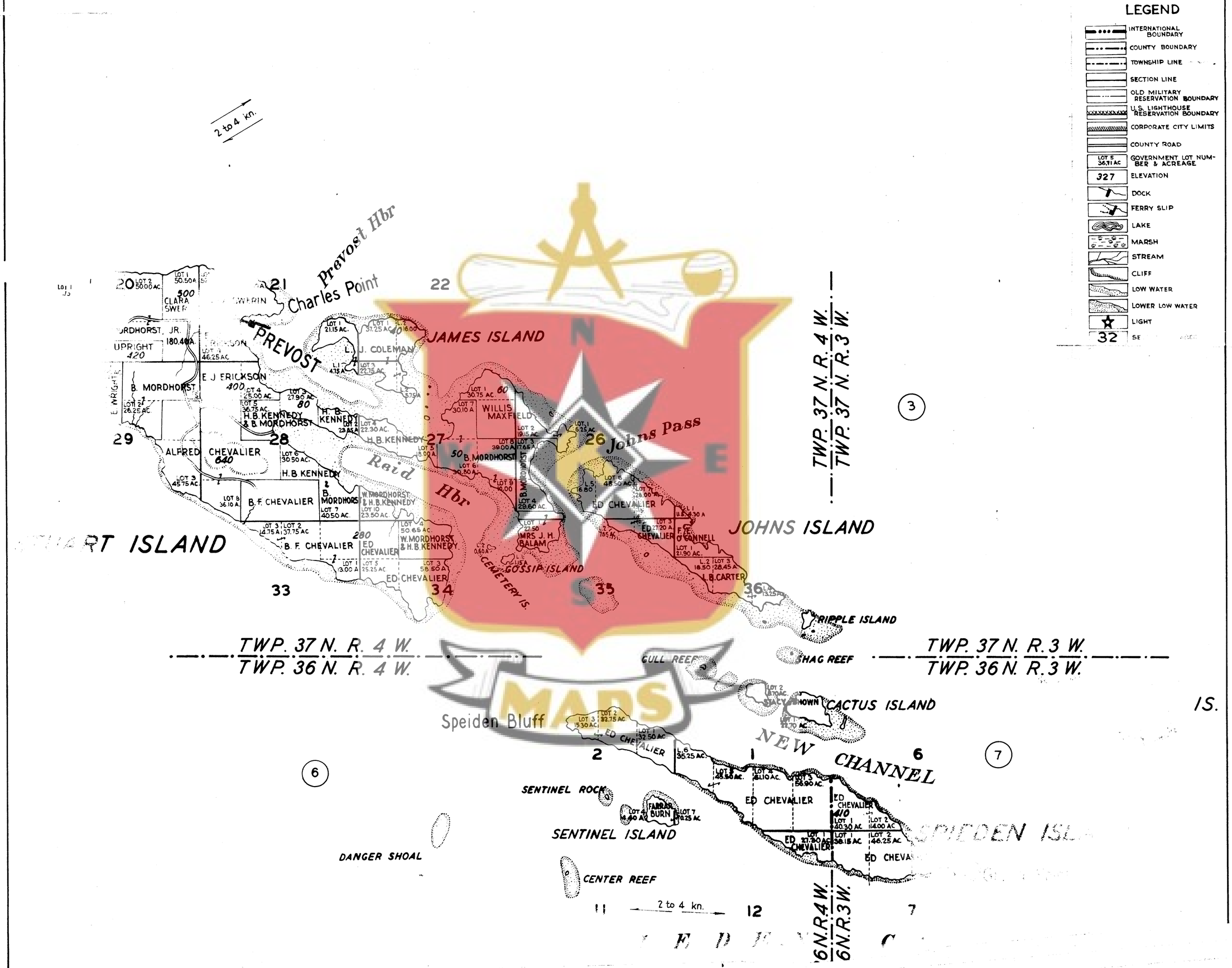

KROLL MAP COMPANY
SEATTLE

ATLAS OF SAN JUAN COUNTY, WASH.
T. 36 N., R. 4 W

SCALE: 2 INCHES = 1 MILE
COPYRIGHT 1932 K. M. CO., INC.

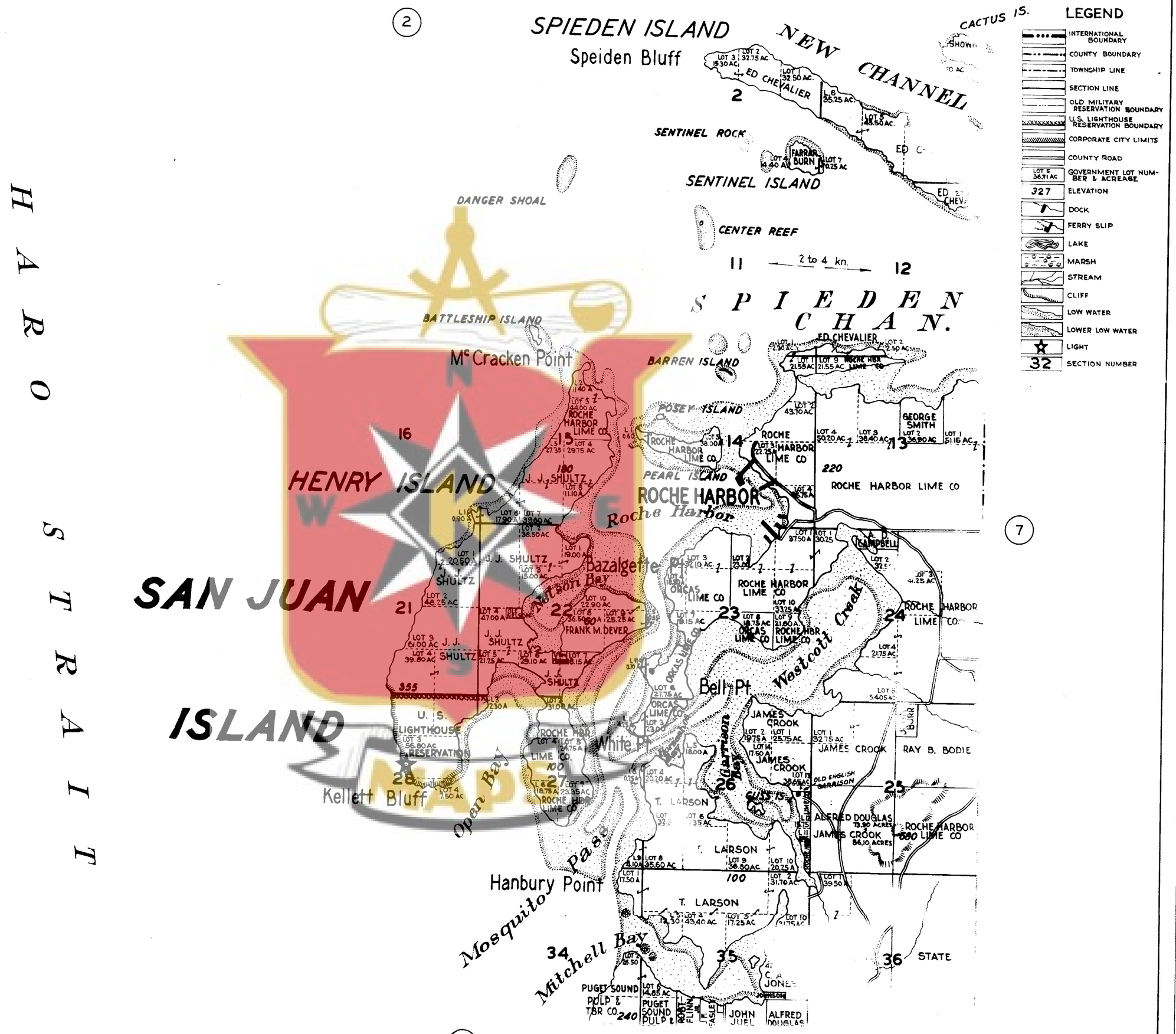

KROLL MAP COMPANY
SEATTLE

ATLAS OF SAN JUAN COUNTY, WASH.
T. 36 N., R. 3 W

SCALE: 2 INCHES = 1 MILE
COPYRIGHT 1932 K. M. CO., INC.

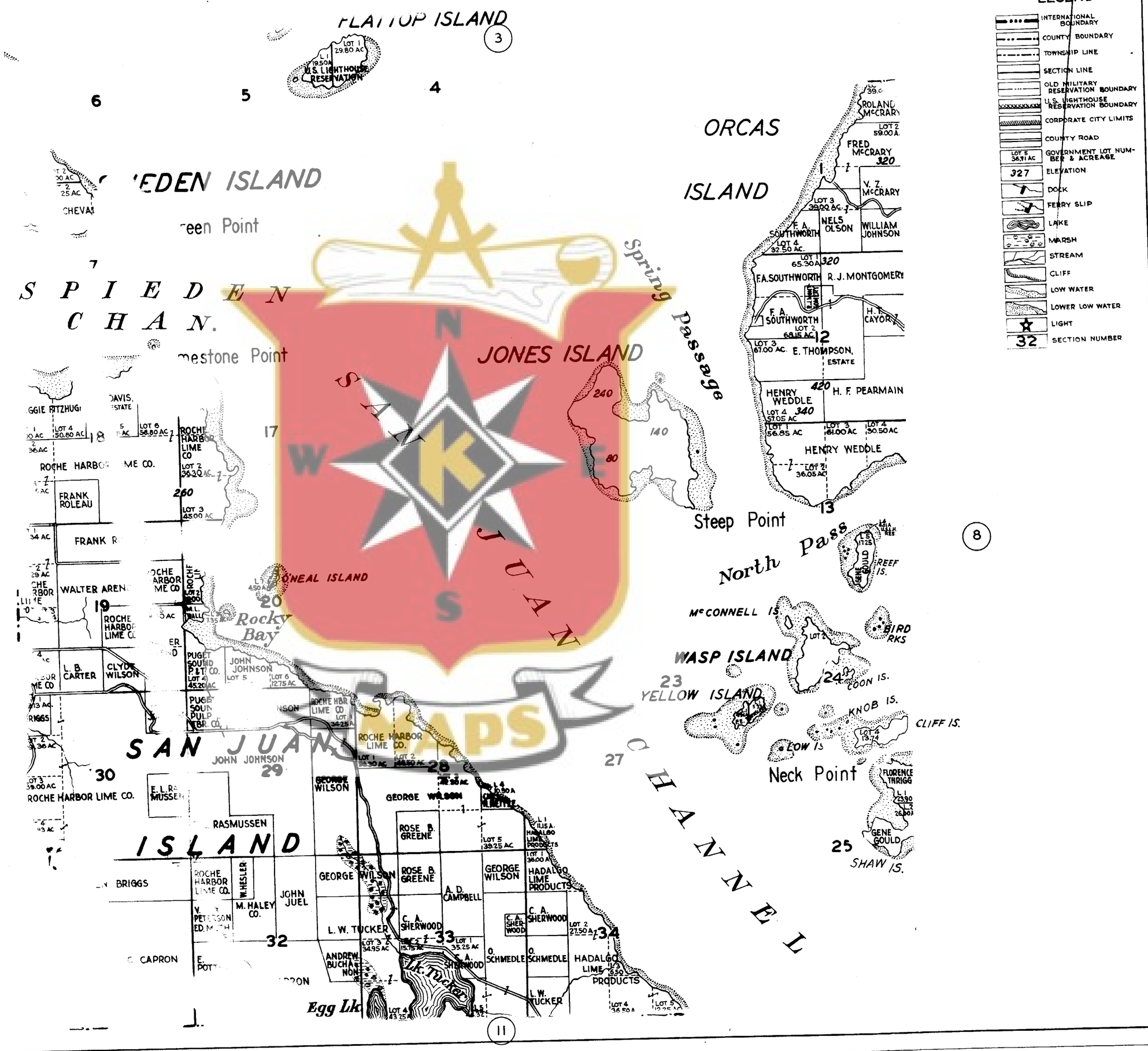

LEGEND

- INTERNATIONAL BOUNDARY
- COUNTY BOUNDARY
- TOWNSHIP LINE
- SECTION LINE
- OLD MILITARY RESERVATION BOUNDARY
- U.S. LIGHTHOUSE RESERVATION BOUNDARY
- CORPORATE CITY LIMITS
- COUNTY ROAD
- LOT 5 36.71 AC — GOVERNMENT LOT NUMBER & ACREAGE
- 327 — ELEVATION
- DOCK
- FERRY SLIP
- LAKE
- MARSH
- STREAM
- CLIFF
- LOW WATER
- LOWER LOW WATER
- LIGHT
- 32 — SECTION NUMBER

KROLL MAP COMPANY
SEATTLE

ATLAS OF SAN JUAN COUNTY, WASH.

T. 35 N., R. 4 W.

SCALE: 2 INCHES = 1 MILE

COPYRIGHT 1932 K.M. CO., INC.

LEGEND

- INTERNATIONAL BOUNDARY
- COUNTY BOUNDARY
- TOWNSHIP LINE
- SECTION LINE
- OLD MILITARY RESERVATION BOUNDARY
- U.S. LIGHTHOUSE RESERVATION BOUNDARY
- CORPORATE CITY LIMITS
- COUNTY ROAD
- GOVERNMENT LOT NUMBER & ACREAGE (LOT 5 36.71 AC)
- 327 ELEVATION
- DOCK
- FERRY SLIP
- LAKE
- MARSH
- STREAM
- CLIFF
- LOW WATER
- LOWER LOW WATER
- LIGHT
- 32 SECTION NUMBER

SAN JUAN ISLAND MAPS

KROLL MAP COMPANY
SEATTLE

ATLAS OF SAN JUAN COUNTY, WASH.

T. 35 N., R. 3 W

SCALE: 2 INCHES = 1 MILE

COPYRIGHT 1932 K.M. CO., INC.

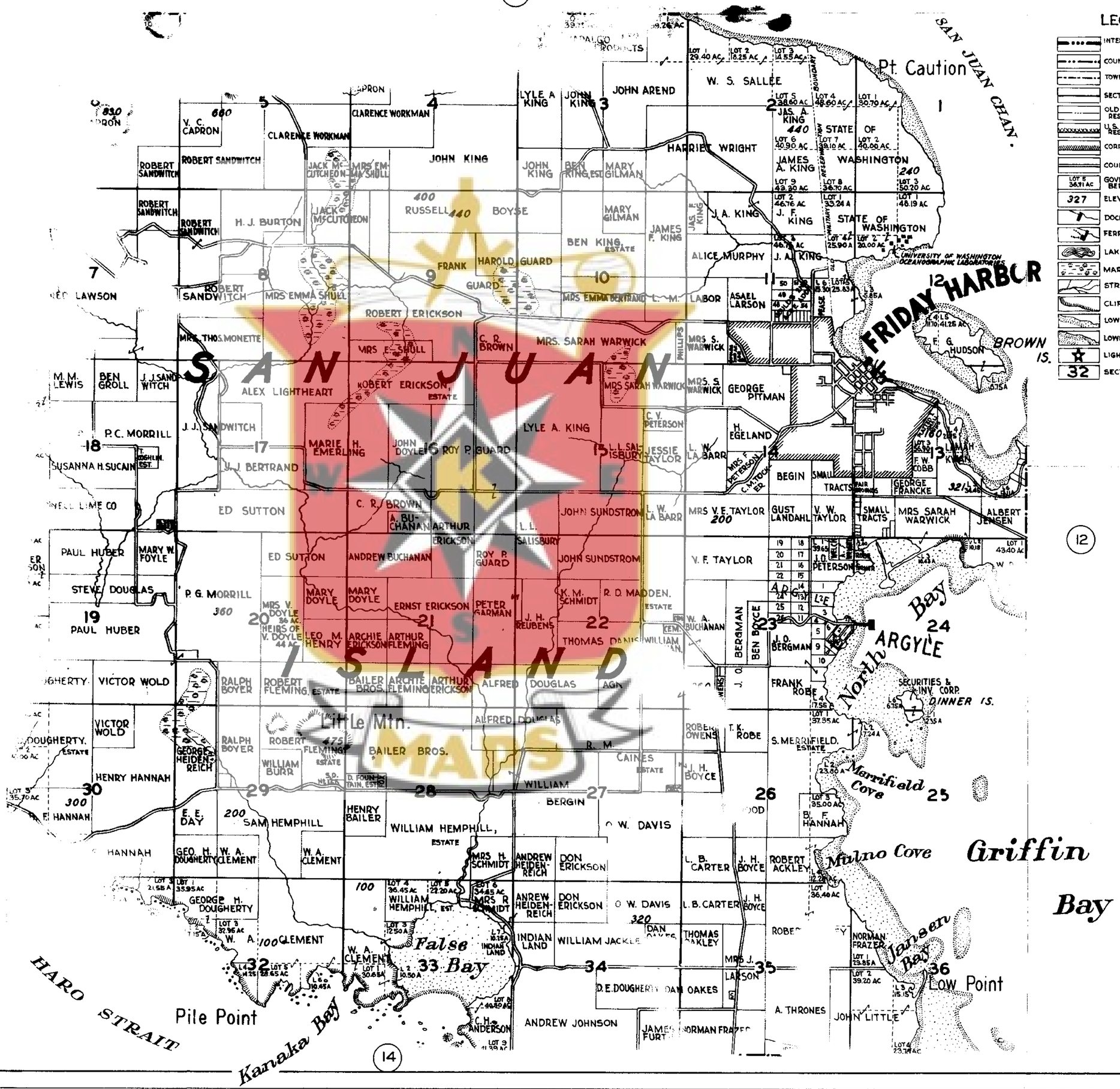

LEGEND

- INTERNATIONAL BOUNDARY
- COUNTY BOUNDARY
- TOWNSHIP LINE
- SECTION LINE
- OLD MILITARY RESERVATION BOUNDARY
- U.S. LIGHTHOUSE RESERVATION BOUNDARY
- CORPORATE CITY LIMITS
- COUNTY ROAD
- LOT 5 38.91 AC — GOVERNMENT LOT NUMBER & ACREAGE
- 327 — ELEVATION
- DOCK
- FERRY SLIP
- LAKE
- MARSH
- STREAM
- CLIFF
- LOW WATER
- LOWER LOW WATER
- LIGHT
- 32 — SECTION NUMBER

KROLL MAP COMPANY
SEATTLE

ATLAS OF SAN JUAN COUNTY, WASH.

T. 35 N., R. 2 W

SCALE: 2 INCHES = 1 MILE
COPYRIGHT 1932 K.M. CO., INC.

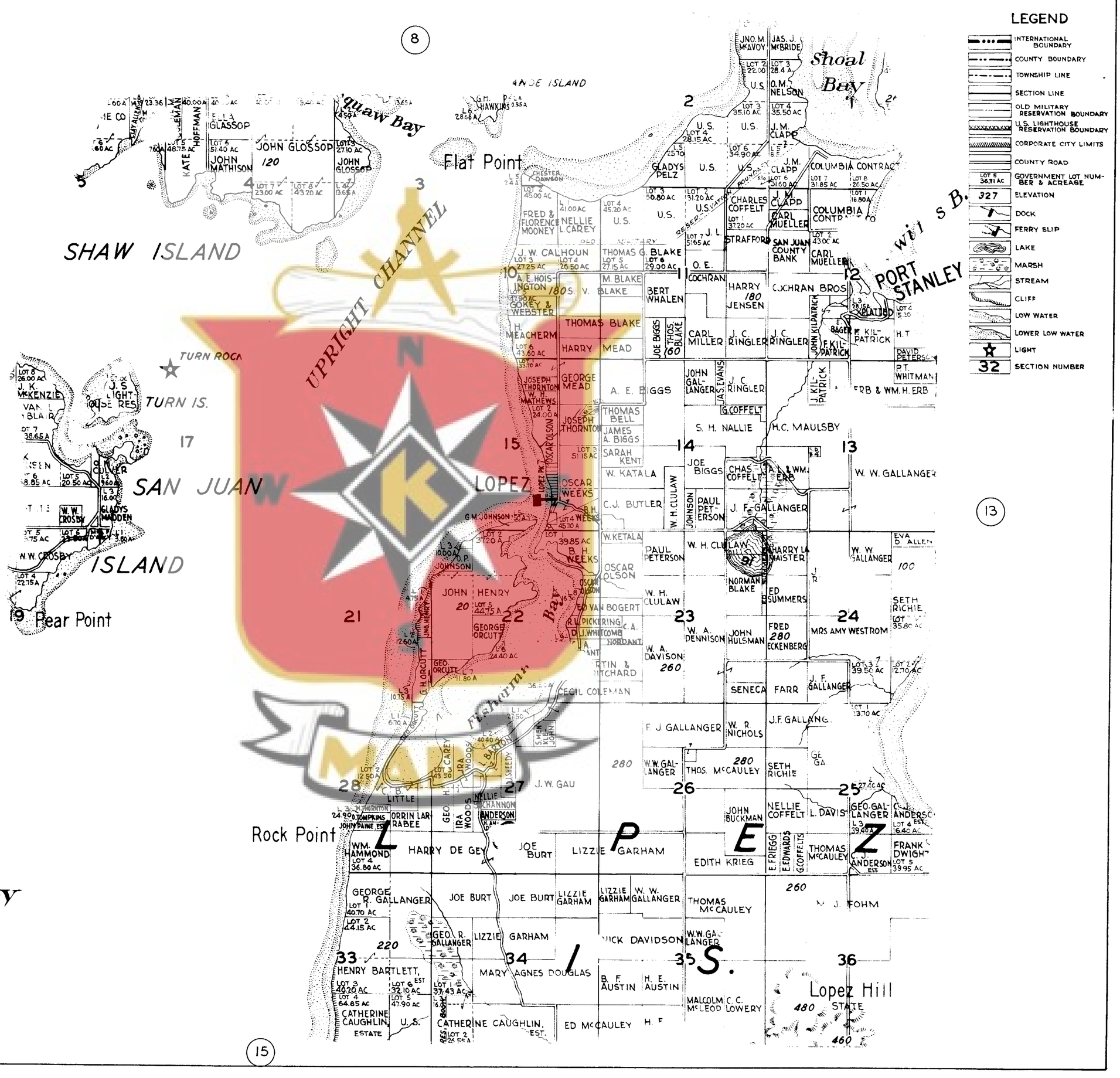

KROLL MAP COMPANY
SEATTLE

ATLAS OF SAN JUAN COUNTY, WASH.
T. 37 N., R. 3 W.

SCALE: 2 INCHES = 1 MILE
COPYRIGHT 1932 K. M. CO., INC.

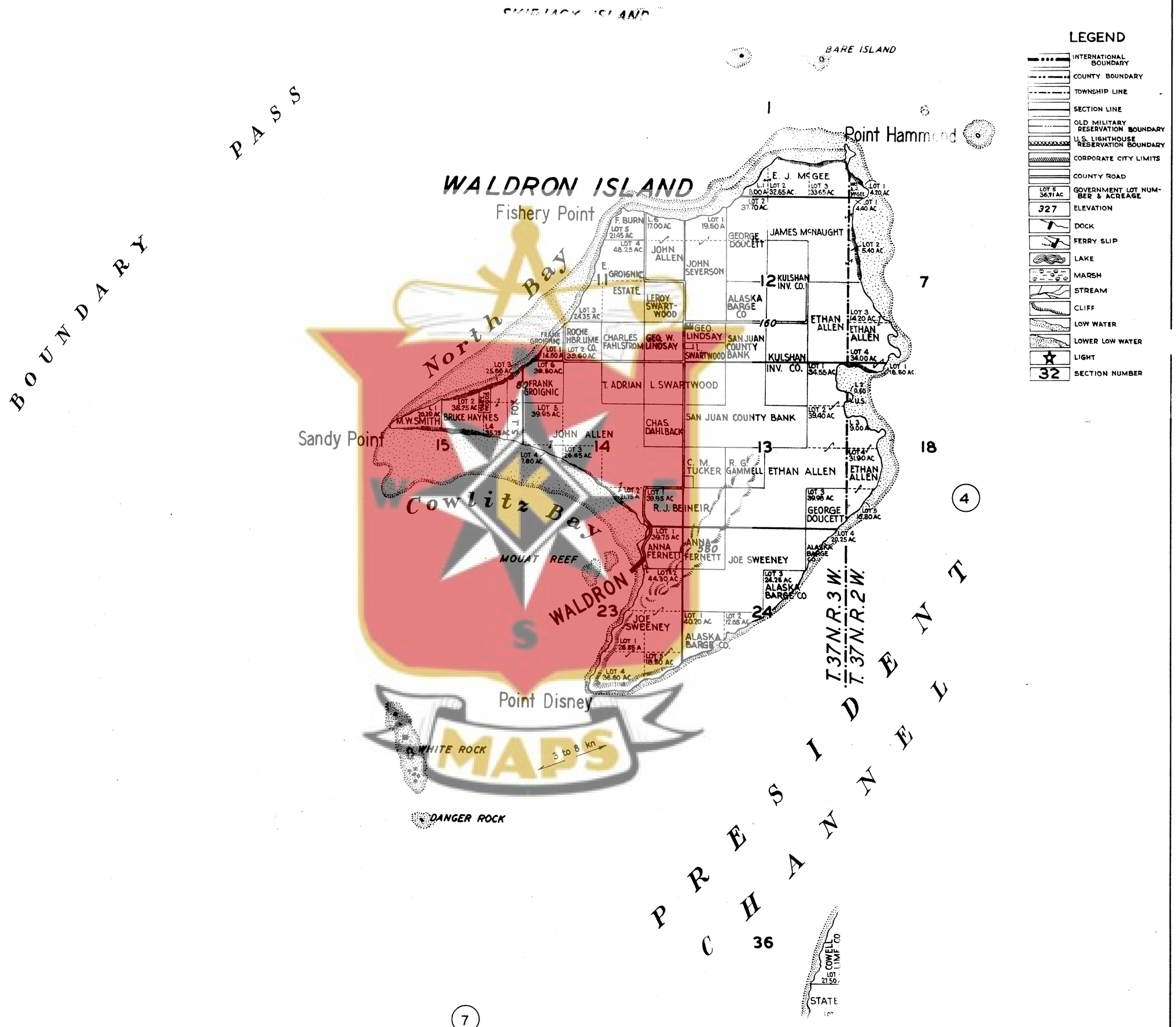

LEGEND

- INTERNATIONAL BOUNDARY
- COUNTY BOUNDARY
- TOWNSHIP LINE
- SECTION LINE
- OLD MILITARY RESERVATION BOUNDARY
- U.S. LIGHTHOUSE RESERVATION BOUNDARY
- CORPORATE CITY LIMITS
- COUNTY ROAD
- LOT 5 36.71 AC — GOVERNMENT LOT NUMBER & ACREAGE
- 327 — ELEVATION
- DOCK
- FERRY SLIP
- LAKE
- MARSH
- STREAM
- CLIFF
- LOW WATER
- LOWER LOW WATER
- LIGHT
- 32 — SECTION NUMBER

KROLL MAP COMPANY
SEATTLE

ATLAS OF SAN JUAN COUNTY, WASH.
T. 37 N., R. 2 W

SCALE: 2 INCHES = 1 MILE
COPYRIGHT 1932 K. M. CO., INC.

LEGEND

- INTERNATIONAL BOUNDARY
- COUNTY BOUNDARY
- TOWNSHIP LINE
- SECTION LINE
- OLD MILITARY RESERVATION BOUNDARY
- U.S. LIGHTHOUSE RESERVATION BOUNDARY
- CORPORATE CITY LIMITS
- COUNTY ROAD
- LOT 5 38.91 AC — GOVERNMENT LOT NUMBER & ACREAGE
- 327 — ELEVATION
- DOCK
- FERRY SLIP
- LAKE
- MARSH
- STREAM
- CLIFF
- LOW WATER
- LOWER LOW WATER
- LIGHT
- 32 — SECTION NUMBER

KROLL MAP COMPANY
SEATTLE

ATLAS OF SAN JUAN COUNTY, WASH.
T. 37 N., R. 1 W

SCALE: 2 INCHES = 1 MILE
COPYRIGHT 1932 K. M. CO., INC.



KROLL MAP COMPANY
SEATTLE

ATLAS OF SAN JUAN COUNTY, WASH.
T. 36 N., R. 4 W

SCALE: 2 INCHES = 1 MILE
COPYRIGHT 1932 K. M. CO., INC.

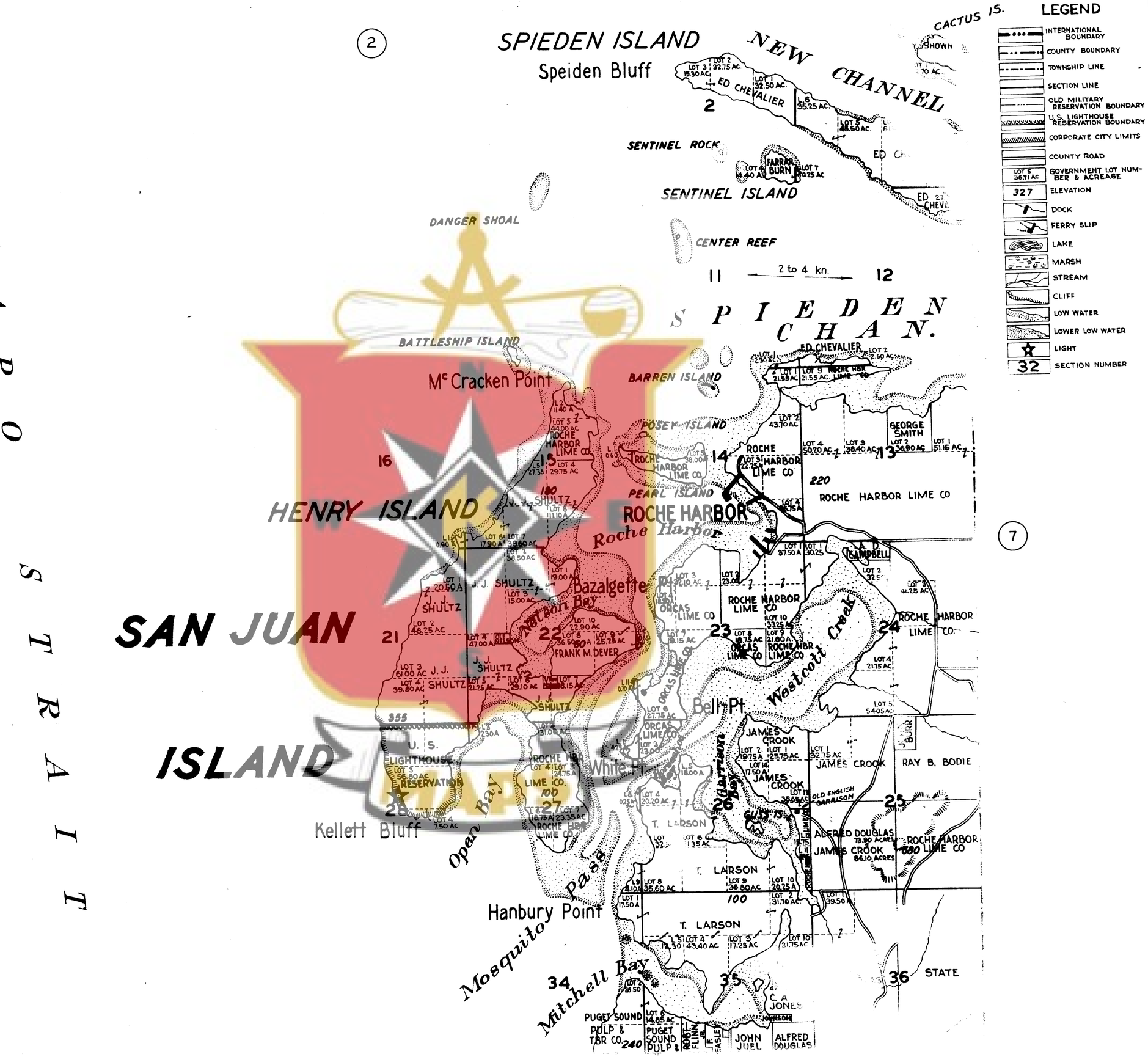

KROLL MAP COMPANY
SEATTLE

ATLAS OF SAN JUAN COUNTY, WASH.
T. 36 N., R. 3 W

SCALE: 2 INCHES = 1 MILE
COPYRIGHT 1932 K. M. CO., INC.

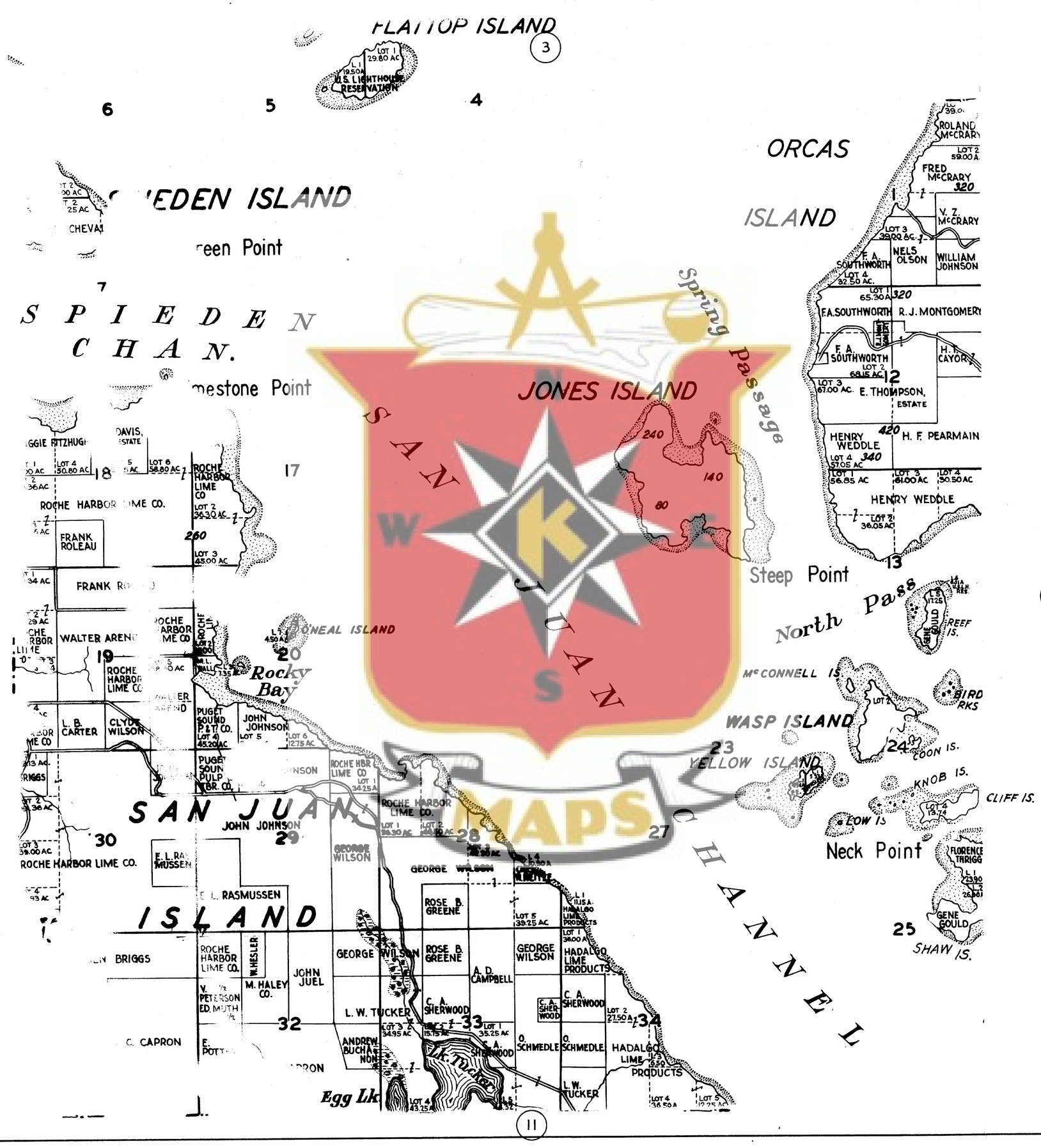

LEGEND

- INTERNATIONAL BOUNDARY
- COUNTY BOUNDARY
- TOWNSHIP LINE
- SECTION LINE
- OLD MILITARY RESERVATION BOUNDARY
- U.S. LIGHTHOUSE RESERVATION BOUNDARY
- CORPORATE CITY LIMITS
- COUNTY ROAD
- LOT 5 36.11 AC — GOVERNMENT LOT NUMBER & ACREAGE
- 327 — ELEVATION
- DOCK
- FERRY SLIP
- LAKE
- MARSH
- STREAM
- CLIFF
- LOW WATER
- LOWER LOW WATER
- LIGHT
- 32 — SECTION NUMBER

KROLL MAP COMPANY
SEATTLE

ATLAS OF SAN JUAN COUNTY, WASH.
T. 36 N., R. 2 W

SCALE: 2 INCHES = 1 MILE
COPYRIGHT 1932 K. M. CO., INC.

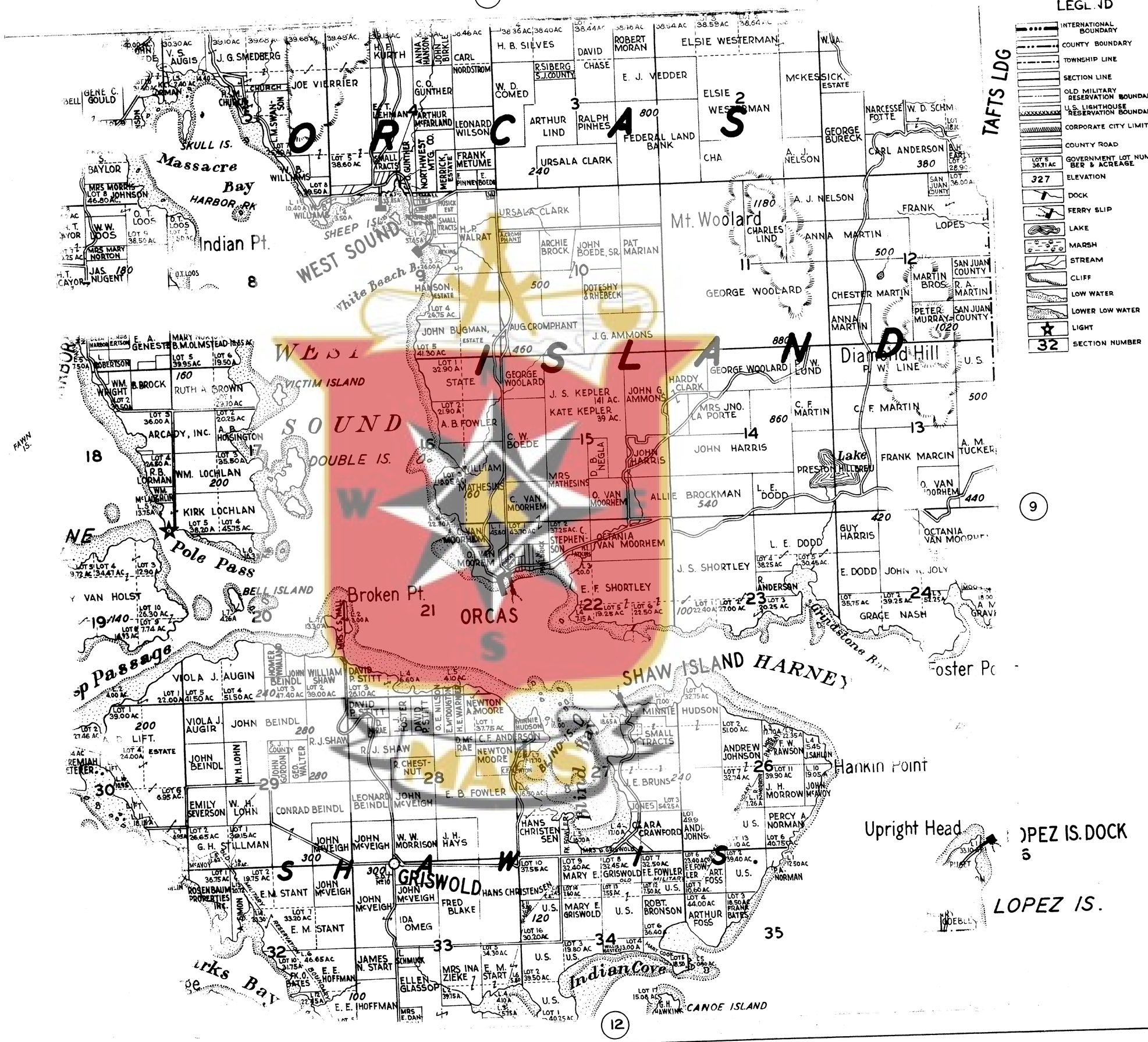

KROLL MAP COMPANY
SEATTLE

ATLAS OF SAN JUAN COUNTY, WASH.

T. 36 N., R. 1 W.

SCALE: 2 INCHES = 1 MILE

COPYRIGHT 1932 K.M. CO., INC.

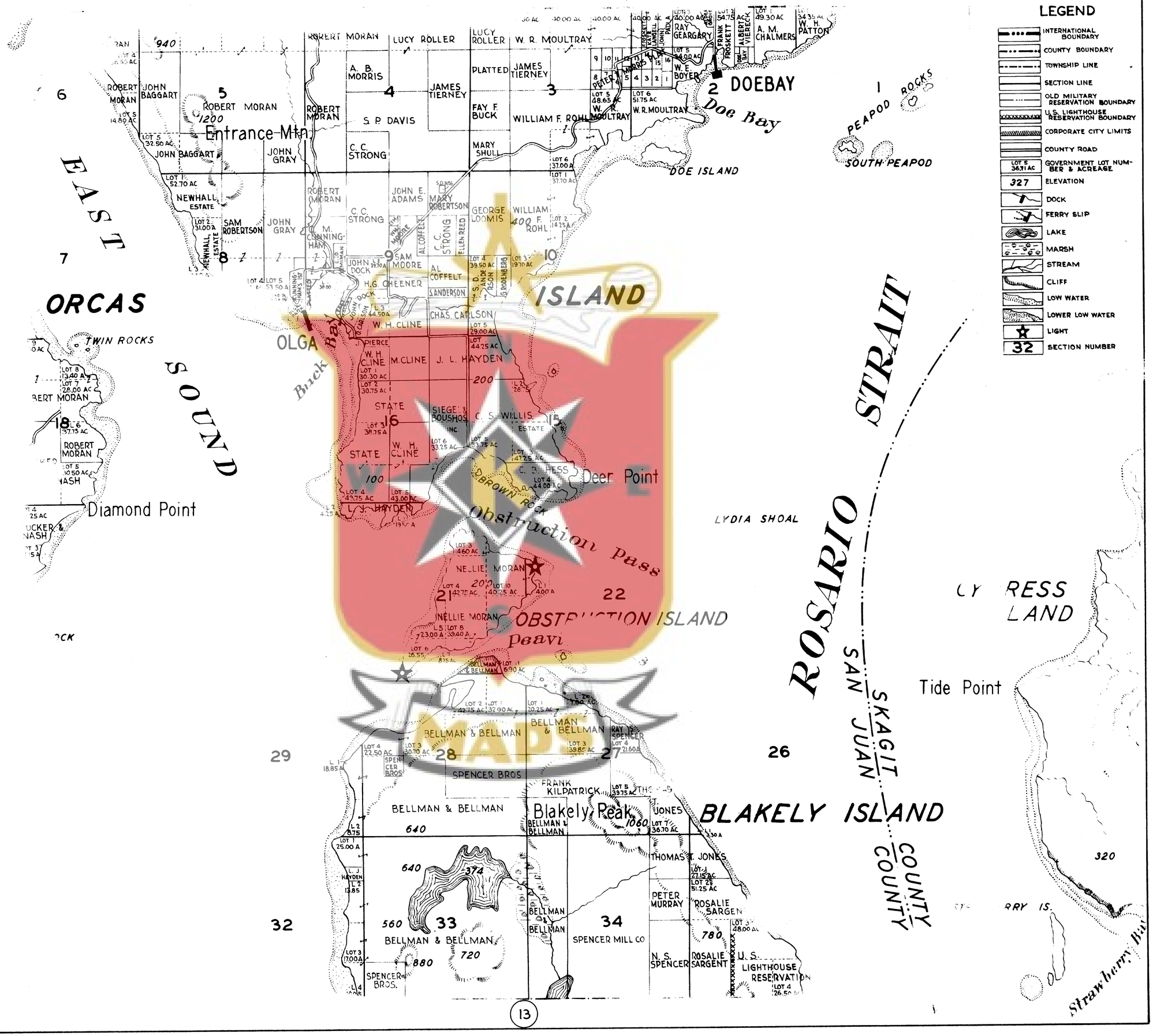

KROLL MAP COMPANY
SEATTLE

ATLAS OF SAN JUAN COUNTY, WASH.

T. 35 N., R. 4 W.

SCALE: 2 INCHES = 1 MILE
COPYRIGHT 1932 K. M. CO., INC.

HARRISON

LEGEND

- INTERNATIONAL BOUNDARY
- COUNTY BOUNDARY
- TOWNSHIP LINE
- SECTION LINE
- OLD MILITARY RESERVATION BOUNDARY
- U.S. LIGHTHOUSE RESERVATION BOUNDARY
- CORPORATE CITY LIMITS
- COUNTY ROAD
- LOT 5 36.71 AC — GOVERNMENT LOT NUMBER & ACREAGE
- 327 — ELEVATION
- DOCK
- FERRY SLIP
- LAKE
- MARSH
- STREAM
- CLIFF
- LOW WATER
- LOWER LOW WATER
- LIGHT
- 32 — SECTION NUMBER

SAN JUAN ISLAND MAPS

KROLL MAP COMPANY
SEATTLE

ATLAS OF SAN JUAN COUNTY, WASH.

T. 35 N., R. 3 W

SCALE: 2 INCHES = 1 MILE

COPYRIGHT 1932 K. M. CO., INC.

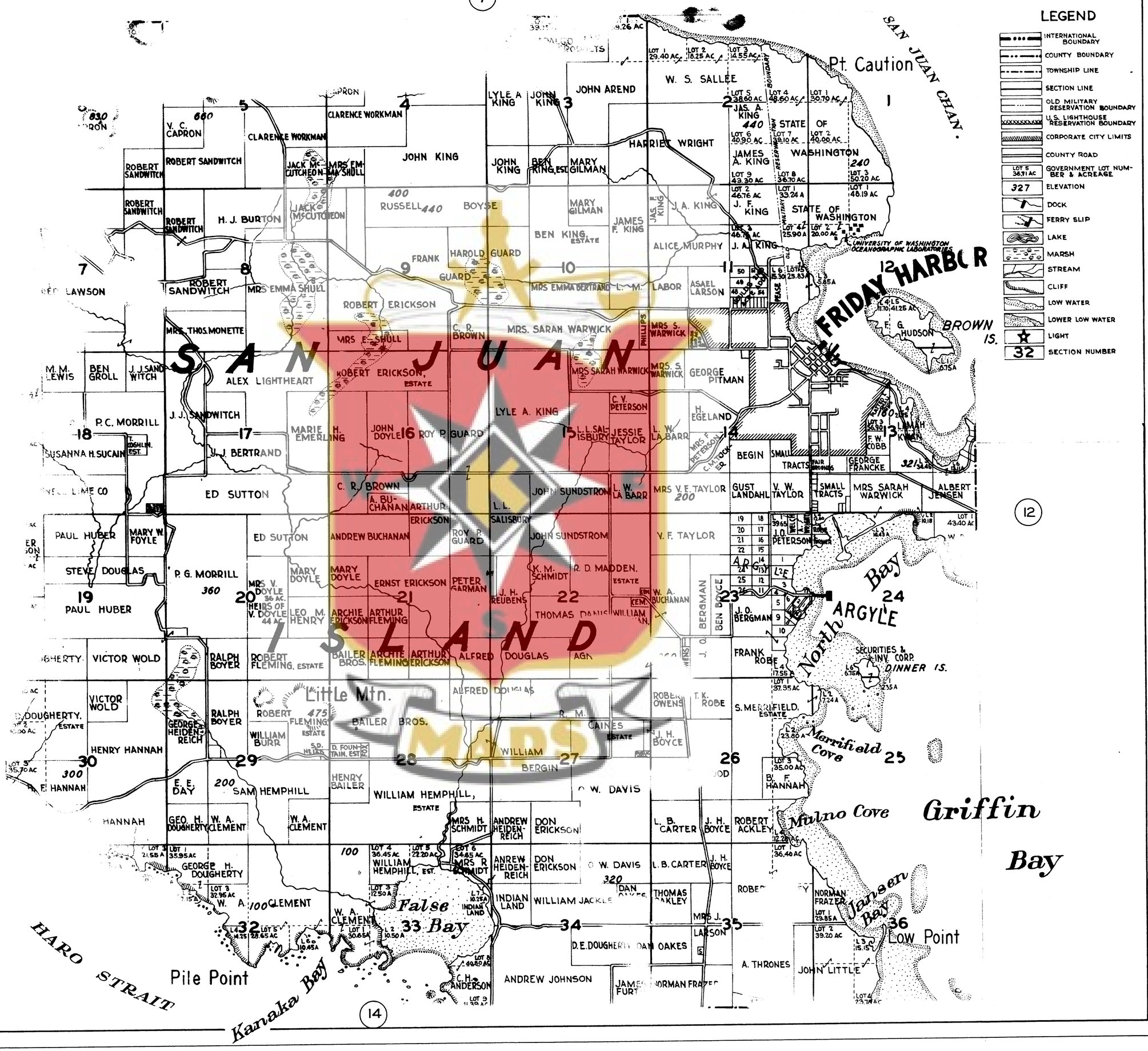

LEGEND

- INTERNATIONAL BOUNDARY
- COUNTY BOUNDARY
- TOWNSHIP LINE
- SECTION LINE
- OLD MILITARY RESERVATION BOUNDARY
- U.S. LIGHTHOUSE RESERVATION BOUNDARY
- CORPORATE CITY LIMITS
- COUNTY ROAD
- LOT 5 36.71 AC — GOVERNMENT LOT NUMBER & ACREAGE
- 327 — ELEVATION
- DOCK
- FERRY SLIP
- LAKE
- MARSH
- STREAM
- CLIFF
- LOW WATER
- LOWER LOW WATER
- LIGHT
- 32 — SECTION NUMBER

KROLL MAP COMPANY
SEATTLE

ATLAS OF SAN JUAN COUNTY, WASH.
T. 35 N., R. 2 W

SCALE: 2 INCHES = 1 MILE
COPYRIGHT 1932 K.M. CO., INC.

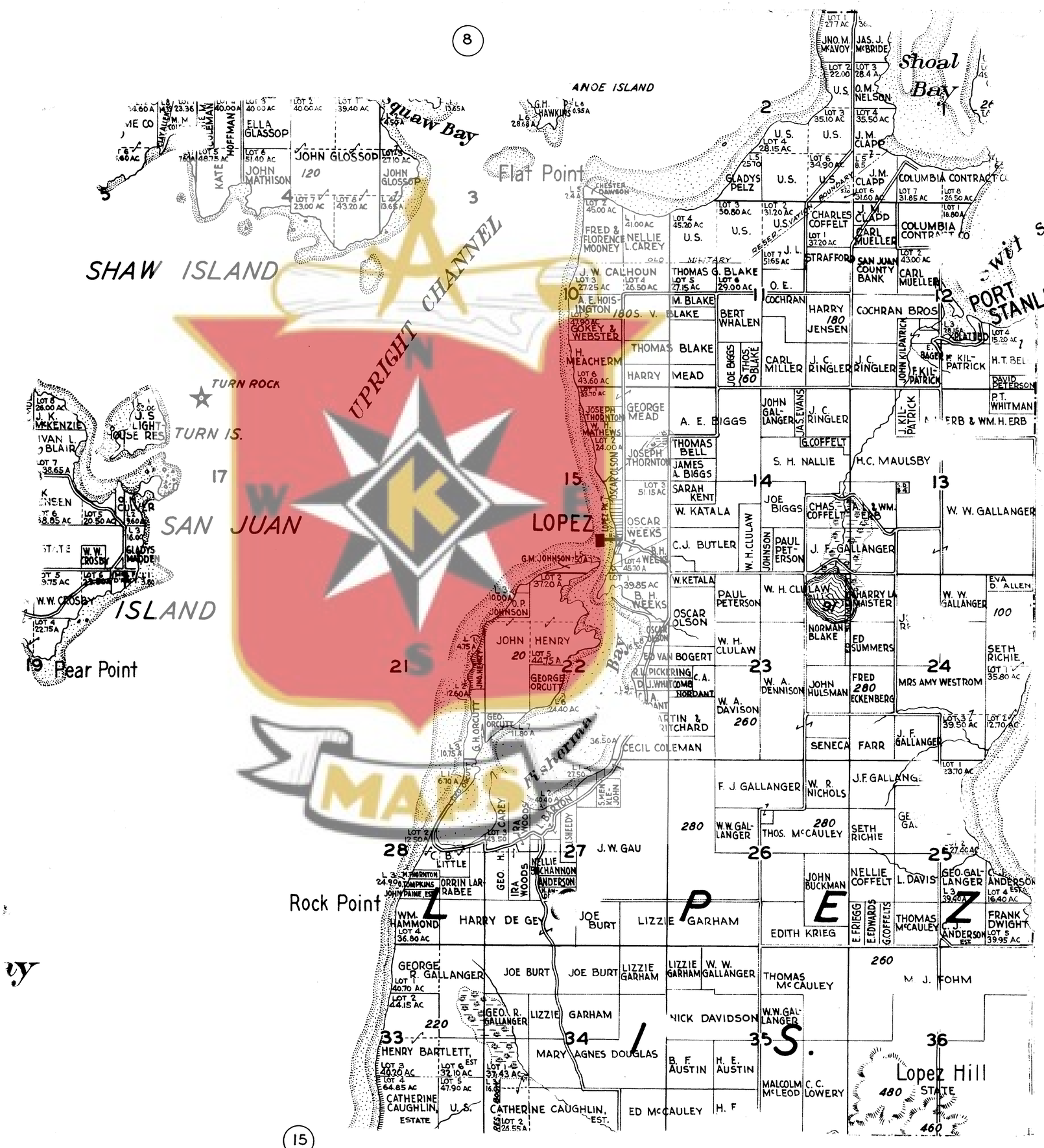

LEGEND

- INTERNATIONAL BOUNDARY
- COUNTY BOUNDARY
- TOWNSHIP LINE
- SECTION LINE
- OLD MILITARY RESERVATION BOUNDARY
- U.S. LIGHTHOUSE RESERVATION BOUNDARY
- CORPORATE CITY LIMITS
- COUNTY ROAD
- LOT 5 36.71 AC — GOVERNMENT LOT NUMBER & ACREAGE
- 327 — ELEVATION
- DOCK
- FERRY SLIP
- LAKE
- MARSH
- STREAM
- CLIFF
- LOW WATER
- LOWER LOW WATER
- LIGHT
- 32 — SECTION NUMBER

KROLL MAP COMPANY
SEATTLE

ATLAS OF SAN JUAN COUNTY, WASH.
T. 35 N., R. 3 W

SCALE: 2 INCHES = 1 MILE
COPYRIGHT 1932 K.M. CO., INC.

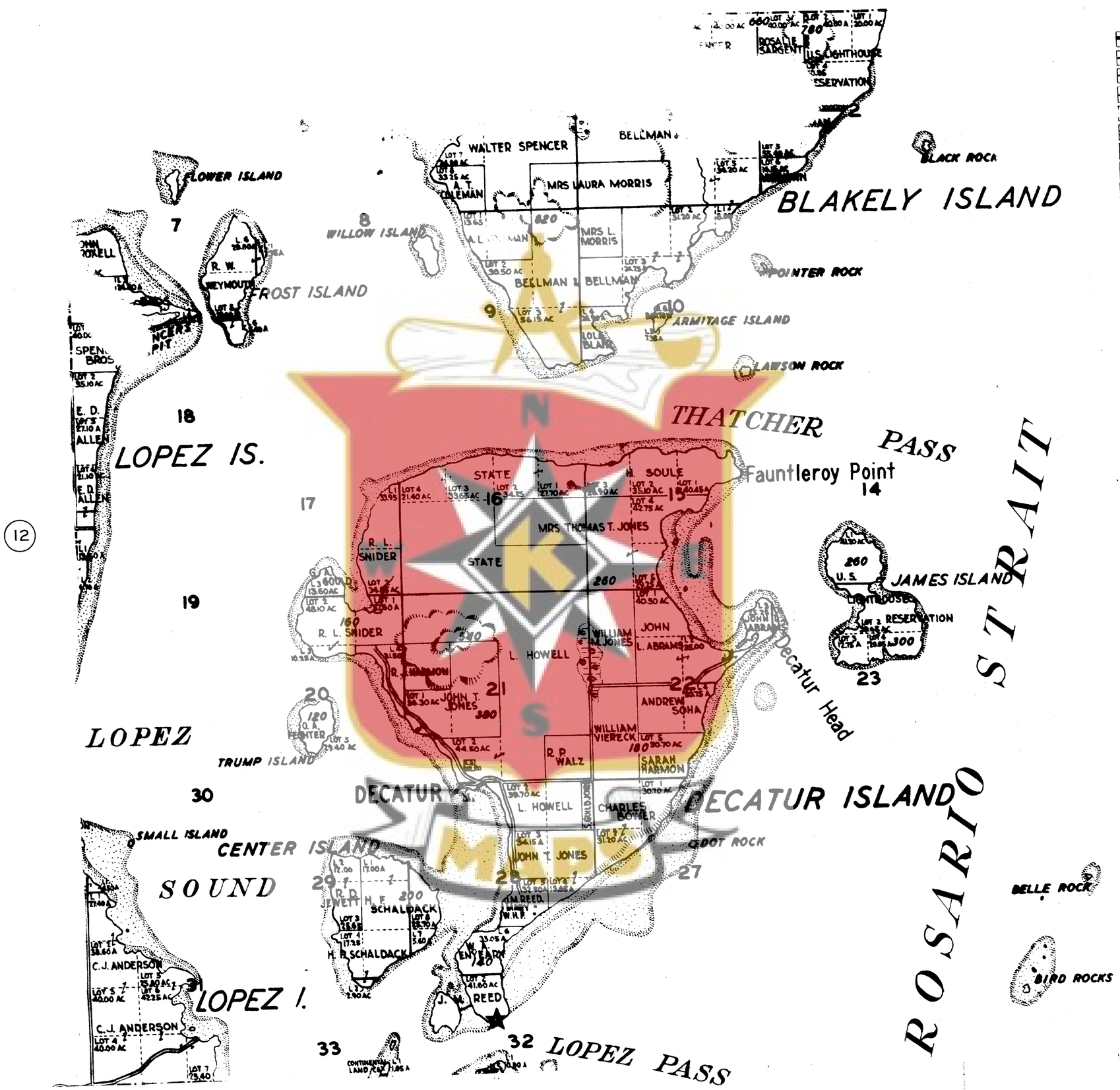

LEGEND

- INTERNATIONAL BOUNDARY
- COUNTY BOUNDARY
- TOWNSHIP LINE
- SECTION LINE
- OLD MILITARY RESERVATION BOUNDARY
- U.S. LIGHTHOUSE RESERVATION BOUNDARY
- CORPORATE CITY LIMITS
- COUNTY ROAD
- LOT 5 36.71 AC — GOVERNMENT LOT NUMBER & ACREAGE
- 327 — ELEVATION
- DOCK
- FERRY SLIP
- LAKE
- MARSH
- STREAM
- CLIFF
- LOW WATER
- LOWER LOW WATER
- LIGHT
- 32 — SECTION NUMBER

KROLL MAP COMPANY
SEATTLE

ATLAS OF SAN JUAN COUNTY, WASH.
T. 34 N., R. 3 W.

SCALE: 2 INCHES = 1 MILE
COPYRIGHT 1932 K. M. CO., INC.

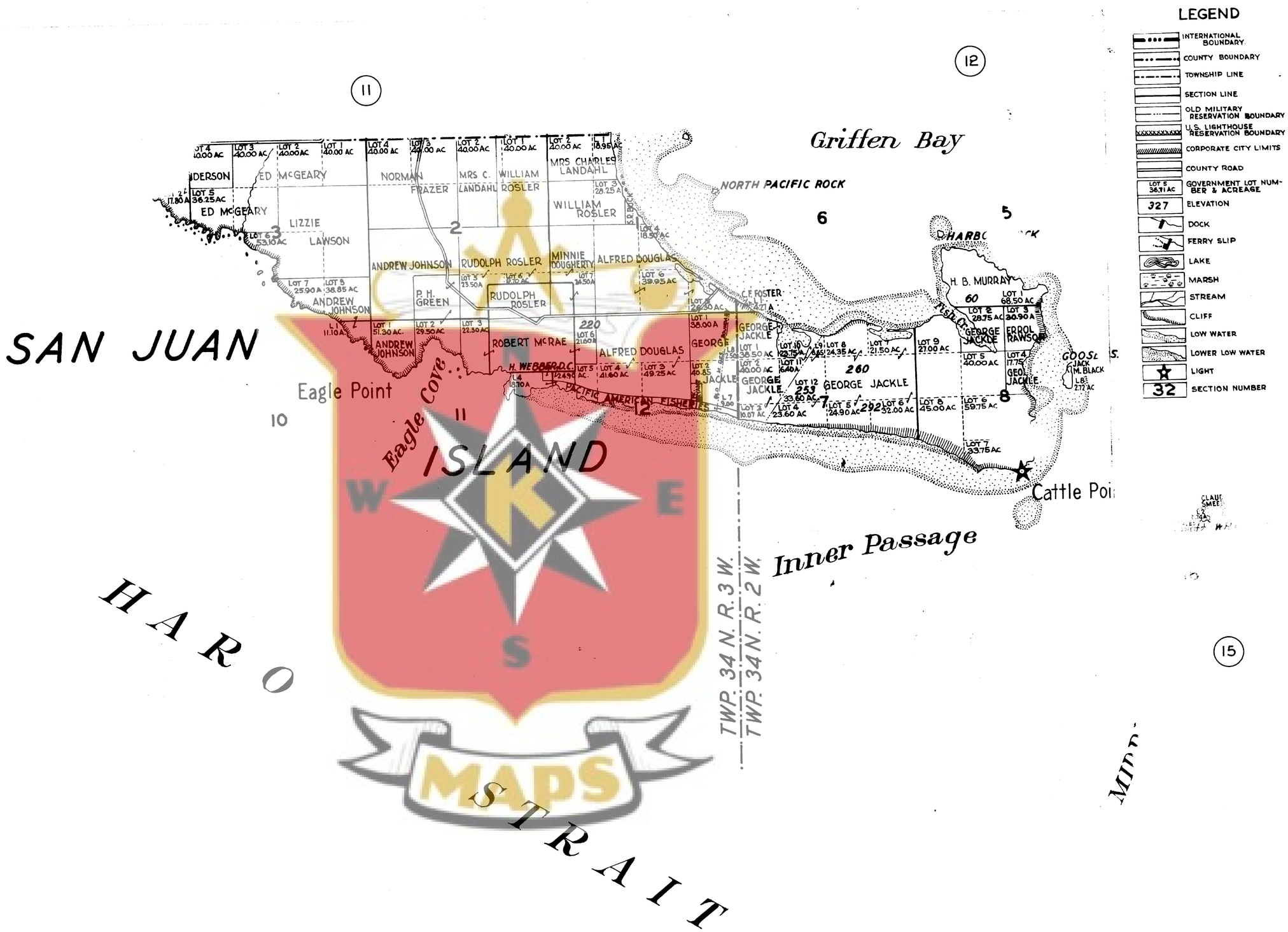

KROLL MAP COMPANY
SEATTLE

ATLAS OF SAN JUAN COUNTY, WASH.
T. 34 N., R. 2 W.

SCALE: 2 INCHES = 1 MILE
COPYRIGHT 1932 K. M. CO., INC.

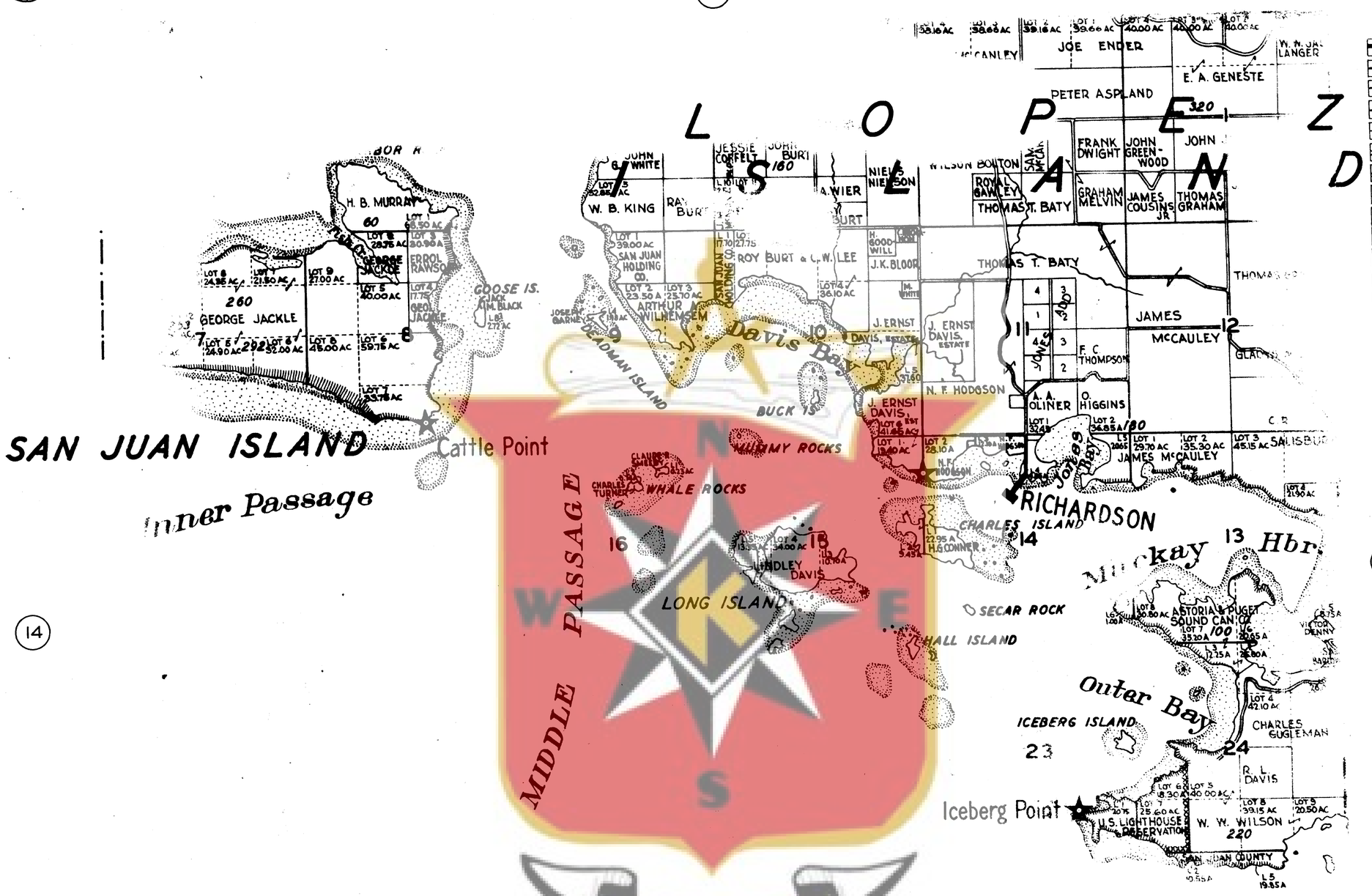

LEGEND

- INTERNATIONAL BOUNDARY
- COUNTY BOUNDARY
- TOWNSHIP LINE
- SECTION LINE
- OLD MILITARY RESERVATION BOUNDARY
- U.S. LIGHTHOUSE RESERVATION BOUNDARY
- CORPORATE CITY LIMITS
- COUNTY ROAD
- LOT 5 36.71 AC — GOVERNMENT LOT NUMBER & ACREAGE
- 327 — ELEVATION
- DOCK
- FERRY SLIP
- LAKE
- MARSH
- STREAM
- CLIFF
- LOW WATER
- LOWER LOW WATER
- LIGHT
- 32 — SECTION NUMBER

KROLL MAP COMPANY
SEATTLE

ATLAS OF SAN JUAN COUNTY, WASH.
T. 34 N., R. 1 W.

SCALE: 2 INCHES = 1 MILE
COPYRIGHT 1932 K. M. CO., INC.

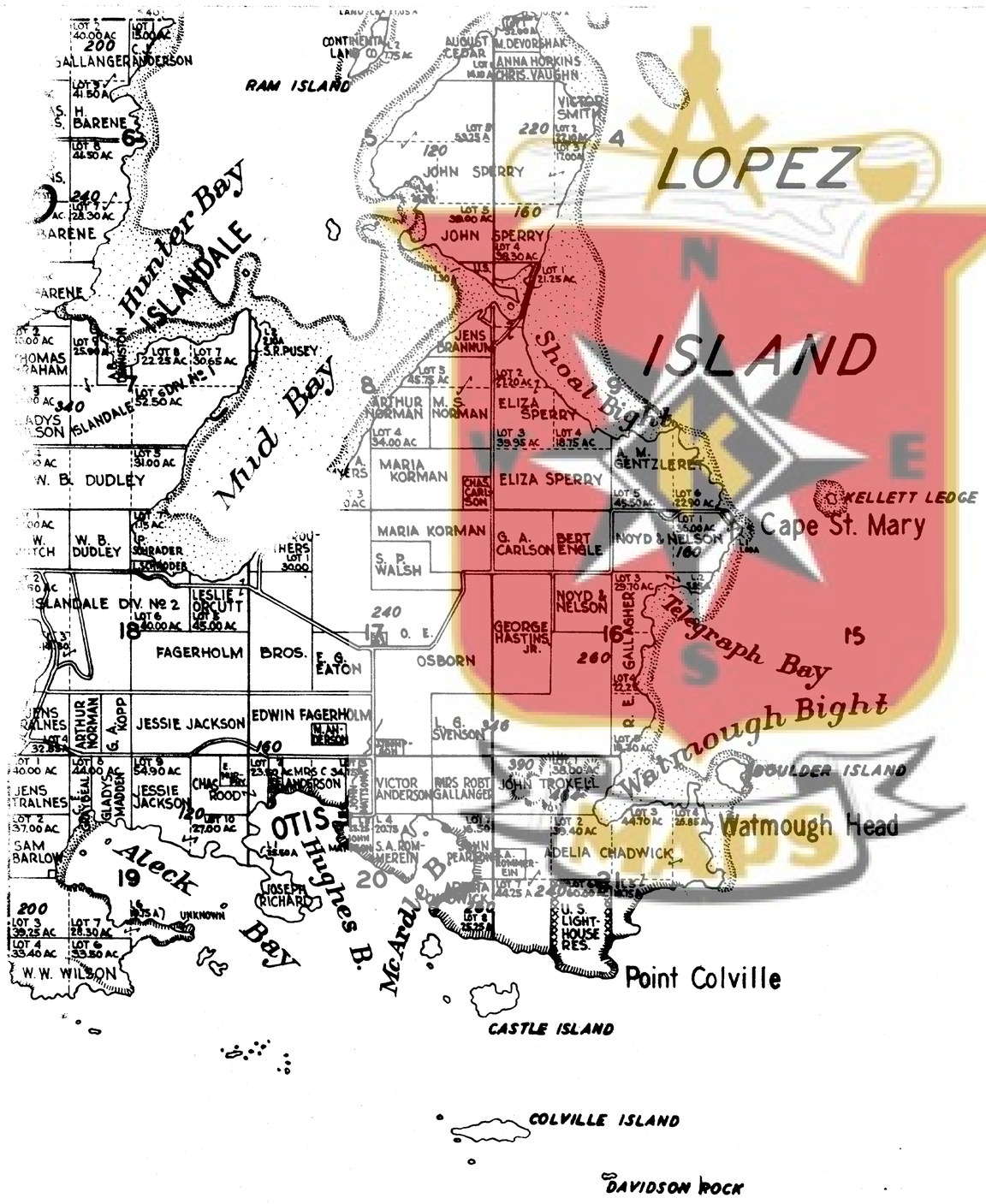

LEGEND

- INTERNATIONAL BOUNDARY
- COUNTY BOUNDARY
- TOWNSHIP LINE
- SECTION LINE
- OLD MILITARY RESERVATION BOUNDARY
- U.S. LIGHTHOUSE RESERVATION BOUNDARY
- CORPORATE CITY LIMITS
- COUNTY ROAD
- LOT 5 36.71 AC — GOVERNMENT LOT NUMBER & ACREAGE
- 327 — ELEVATION
- DOCK
- FERRY SLIP
- LAKE
- MARSH
- STREAM
- CLIFF
- LOW WATER
- LOWER LOW WATER
- LIGHT
- 32 — SECTION NUMBER

KROLL MAP COMPANY
SEATTLE

ATLAS OF SAN JUAN COUNTY, WASH.
T. 36 N., R. 2 W

SCALE: 2 INCHES = 1 MILE
COPYRIGHT 1932 K. M. CO., INC

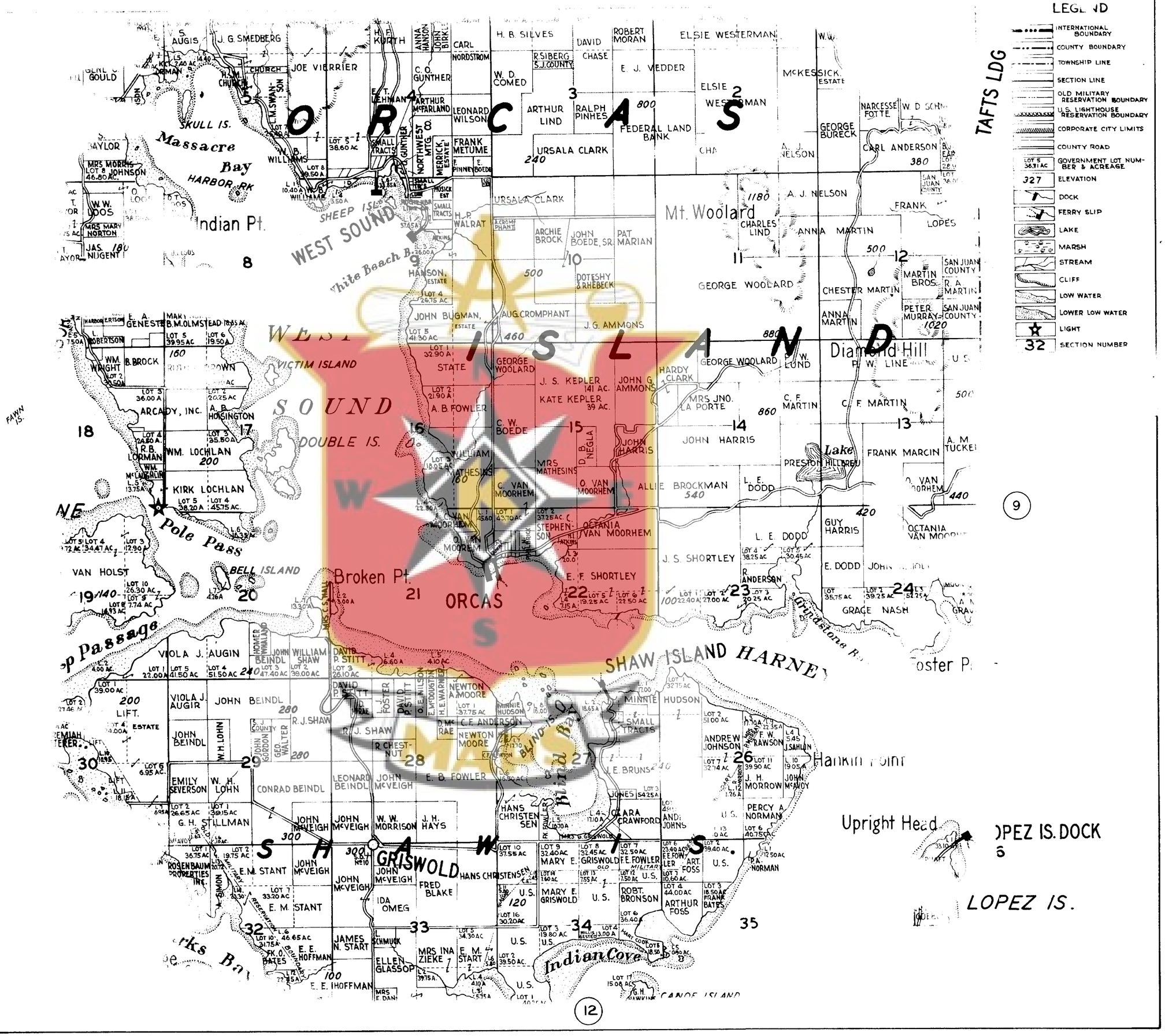

KROLL MAP COMPANY
SEATTLE

ATLAS OF SAN JUAN COUNTY, WASH.

T. 36 N., R. 2 W.

SCALE: 2 INCHES = 1 MILE
COPYRIGHT 1932 K. M. CO., INC.

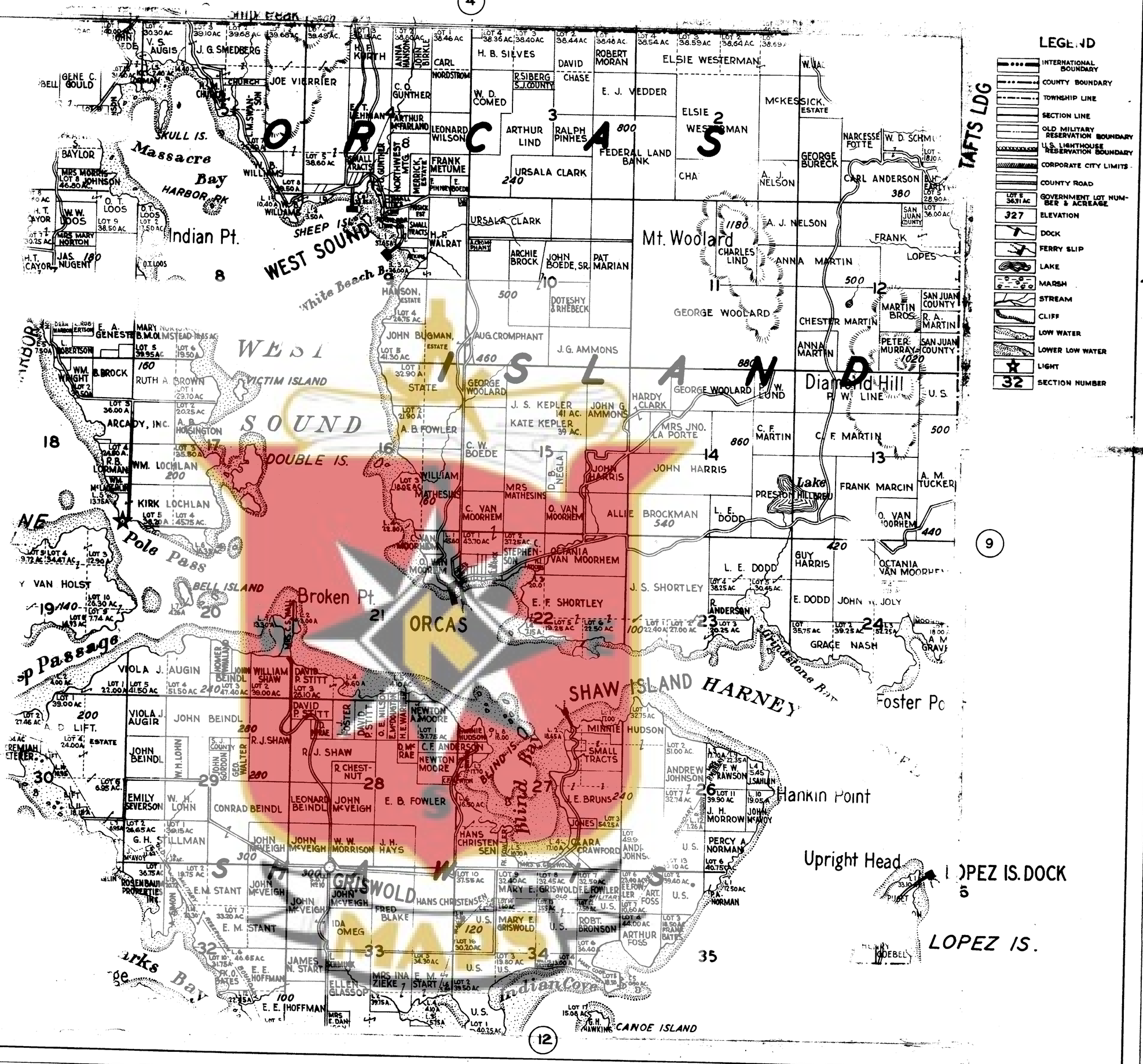
LEGEND
INTERNATIONAL BOUNDARY
COUNTY BOUNDARY
TOWNSHIP LINE
SECTION LINE
OLD MILITARY RESERVATION BOUNDARY
U.S. LIGHTHOUSE RESERVATION BOUNDARY
CORPORATE CITY LIMITS
COUNTY ROAD
GOVERNMENT LOT NUMBER & ACREAGE
ELEVATION
DOCK
FERRY SLIP
LAKE
MARSH
STREAM
CLIFF
LOW WATER
LOWER LOW WATER
LIGHT
SECTION NUMBER
ORCAS ISLAND
WEST SOUND
Indian Pt.
Mt. Woolard
Diamond Hill
Lake
Broken Pt.
SHAW ISLAND
HARNEY
Hankin Point
Upright Head
LOPEZ IS. DOCK
LOPEZ IS.
CANOE ISLAND
Foster Pt
TAFTS LDG
SKULL IS.
Massacre Bay
HARBOR PK
SHEEP ISL.
White Beach B.
VICTIM ISLAND
DOUBLE IS.
Pole Pass
BELL ISLAND
Grindstone Rat
Bird Bay
Indian Cove
Marks Bay
GRISWOLD
ELSIE WESTERMAN
E. J. VEDDER
FEDERAL LAND BANK
URSALA CLARK
ARTHUR LIND
RALPH PINHES
ROBERT MORAN
H. B. SILVES
DAVID CHASE
CARL NORDSTROM
W. D. COMED
LEONARD WILSON
FRANK METUME
H. P. WALRAT
ARCHIE BROCK
JOHN BOEDE, SR.
PAT MARIAN
GEORGE WOOLARD
CHARLES LIND
ANNA MARTIN
CHESTER MARTIN
MARTIN BROS.
PETER MURRAY
FRANK LOPES
A. J. NELSON
GEORGE BURECK
CARL ANDERSON
NARCESSE FOTTE
MCKESSICK ESTATE
JOHN BUGMAN ESTATE
AUG. CROMPHANT
J. G. AMMONS
DOTESHY & RHEBECK
J. S. KEPLER
KATE KEPLER
A. B. FOWLER
C. W. BOEDE
JOHN G. AMMONS
HARDY CLARK
MRS. JNO. LA PORTE
C. F. MARTIN
JOHN HARRIS
FRANK MARCIN
A. M. TUCKER
O. VAN MOORHEM
ALLIE BROCKMAN
L. E. DODD
GUY HARRIS
OCTANIA VAN MOORHEM
J. S. SHORTLEY
E. F. SHORTLEY
E. DODD
JOHN JOLY
GRACE NASH
R. ANDERSON
MRS. MATHESINS
WILLIAM MATHESINS
C. VAN MOORHEM
STEPHENSON
E. B. FOWLER
JOHN MCVEIGH
W. W. MORRISON
J. H. HAYS
HANS CHRISTENSEN
FRED BLAKE
IDA OMEG
MARY E. GRISWOLD
ROBT. BRONSON
ARTHUR FOSS
ELLEN GLASSOP
MRS. INA E. M. START
JAMES N. START
E. E. HOFFMAN
E. M. STANT
ROSENBAUM PROPERTIES INC.
CONRAD BEINDL
JOHN BEINDL
VIOLA J. AUGIN
R. J. SHAW
R. CHESTNUT
EMILY SEVERSON
G. H. TILLMAN
NEWTON MOORE
C. F. ANDERSON
D. McRAE
MINNIE HUDSON
SMALL TRACTS
ANDREW JOHNSON
F. W. RAWSON
J. H. MORROW
PERCY A. NORMAN
ART. FOSS
U.S.
SAN JUAN COUNTY
GEO. WALTER
JOHN GORDON
W. H. LOHN
JOHN WILLIAM SHAW
DAVID P. STITT
NEWTON A. MOORE
E. B. FOWLER
CLARA CRAWFORD
ANDERSON JOHNSON
J. SAHLAN
JOHN McAVOY
G. H. HAWKINS
E. E. HOFFMAN
MRS. ZIEKE
WM. LOCHLAN
KIRK LOCHLAN
ARCADY, INC.
A. B. HOUGINGTON
RUTH A. BROWN
WM. WRIGHT
B. BROCK
E. A. GENESTE
MARY B. M. OLMSTEAD
R. B. LORMAN
GENE C. GOULD
J. G. SMEDBERG
V. S. AUGIS
JOE VIERRIER
W. W. LOOS
O. T. LOOS
MRS. MARY NORTON
JAS. NUGENT
MRS. MORRIS JOHNSON
BAYLOR
H. T. CAYOR
W. B. WILLIAMS
C. O. GUNTHER
ARTHUR McFARLAND
NORTHWEST MTG. CO.
MERRICK ESTATE
H. E. KURTH
ANNA HANSON
JOHN BIRKLE
R. SIBERG S.J. COUNTY
E. J. VEDDER
CHA
A. J. NELSON
W. D. SCHMU
CARL ANDERSON
B.H. EARLY
SAN JUAN COUNTY
R. A. MARTIN
PETER MURRAY
SAN JUAN COUNTY
U.S.
FRANK LOPES
A. J. NELSON
ANNA MARTIN
CHARLES LIND
GEORGE WOOLARD
P. W. LUND
P. W. LINE
C. F. MARTIN
JOHN HARRIS
PRESTON HILLBREU
FRANK MARCIN
A. M. TUCKER
O. VAN MOORHEM
OCTANIA VAN MOORHEM
GUY HARRIS
L. E. DODD
E. DODD
JOHN JOLY
GRACE NASH
R. ANDERSON
J. S. SHORTLEY
E. F. SHORTLEY
ALLIE BROCKMAN
MRS. JNO. LA PORTE
JOHN HARRIS
C. F. MARTIN
C. VAN MOORHEM
O. VAN MOORHEM
MRS. MATHESINS
WILLIAM MATHESINS
STEPHENSON
OCTANIA VAN MOORHEM