PAGE INDEX

ATLAS OF SKAGIT COUNTY

PUBLISHED BY
KROLL MAP COMPANY, INC.
814 - 2ND AVENUE
SEATTLE, WASHINGTON

THE MAP HOUSE OF THE PACIFIC NORTHWEST

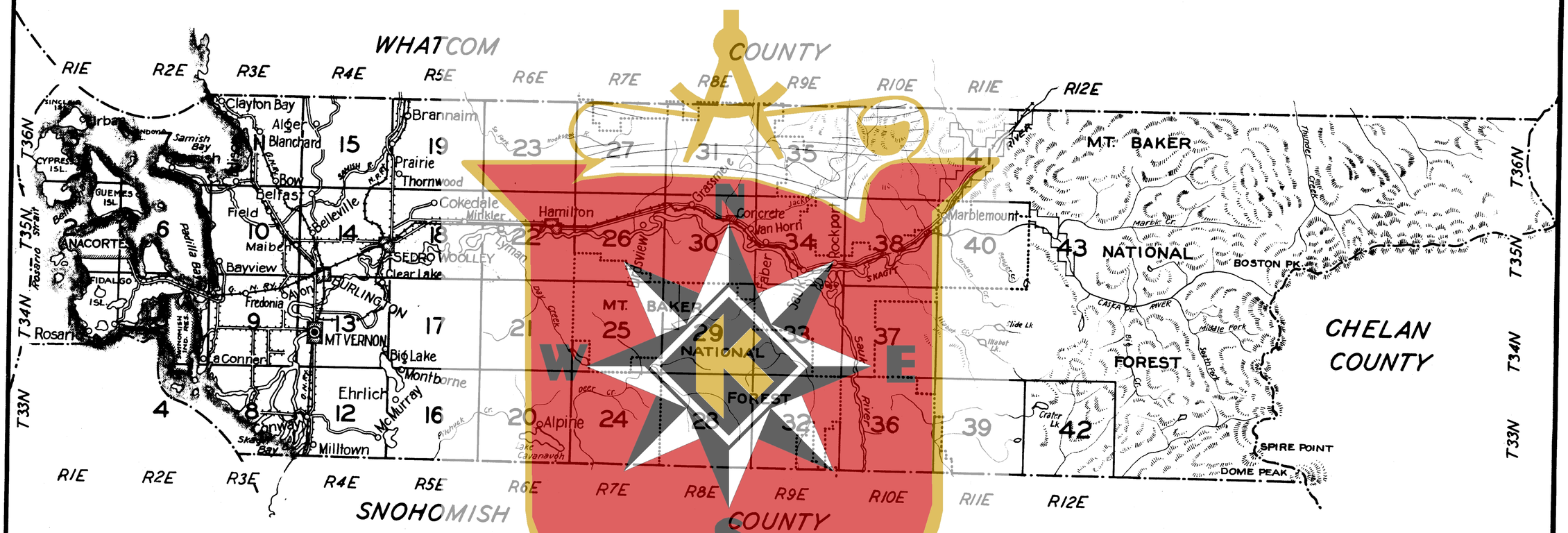

INDEX TO TOWNS, POST OFFICES, RAILROAD STATIONS, LANDINGS ETC.

• DENOTES U.S. POST OFFICE

POPULATION SKAGIT COUNTY 35,142 AS OF 1930 CENSUS

NAME	PAGE NO.
ALGER	15
ALLEN	10
ALPINE	20
• ANACORTES, 6564	2 & 6
AVON	9
• BAYVIEW	10
BELLEVILLE	14
BENNETT	36
BIG LAKE	13
BIRDSVIEW	26
BIRDSVIEW STATION	26
• BLANCHARD	11
BOW	11
BRANNAIN	19
• BURLINGTON, 1,407	13 & 14
CLAYTON BAY	11
• CLEAR LAKE	13
COKEDALE	18
COKEDALE JUNCTION	18
• CONCRETE, 736	30
• CONWAY	12
DELVAN	14
DEWEY	1
• EDISON	11
EHRLICH	16
EQUALITY	11
FIDALGO	6
FIELD	10
FIR	12
FREDONIA	9
GRASSMERE	30
GUEMES	2
• HAMILTON, 252	22
• LA CONNER, 549	5
LADYSMITH	11
• LYMAN, 441	22
MAIBEN	10
MANSFORD	38
• MARBLEMOUNT	40
• McMURRAY	12
MILLTOWN	12
MINKLER	18
• MONTBORNE	16
MOODY	14
• MT. VERNON, 3690	13
NORTH AVON (PHELPS)	9
PLELPS (NORTH AVON)	9
PRAIRIE	5
• ROCKPORT	34
ROSARIO BEACH	1
SAMISH	7
• SAUK	34
SEAWOOD	11
• SEDRO WOOLLEY, 2719	14 & 18
SKAGIT	8
STERLING	14
SUMMIT	5
SUNSET	10
THORNWOOD	19
URBAN	3
VAN HORN	30
WHITNEY	9

MAPS

PLAT OF

TOWNSHIP 34 NORTH, RANGE 1 EAST, W.M.

ATLAS OF SKAGIT COUNTY, WASH.

SCALE: 2 INCHES=1 MILE

COPYRIGHT K. M. CO.

PUBLISHED BY
KROLL MAP COMPANY
814-2ND AVENUE SEATTLE

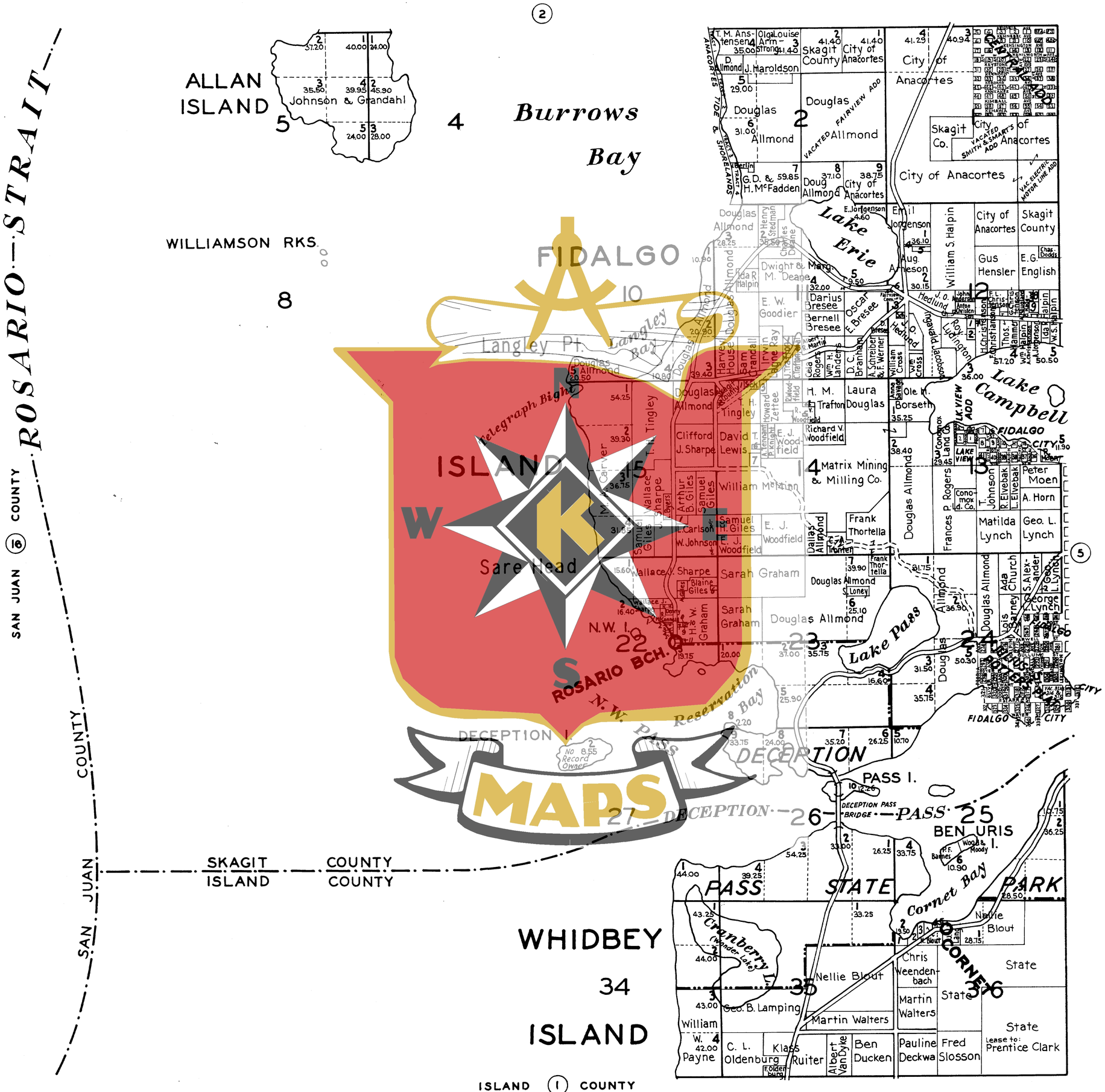

KROLL'S ATLAS OF SKAGIT COUNTY, WASH.

T. 34 N. R. 1 E.

Scale 2" = 1 Mile

KROLL MAP CO. 413 MEHLHORN BLDG. SEATTLE.

Corr. May 1928

County Road
Railway-Steam
" -Elec.
Dike
Ditch
Trail

Town Limits
Gov. Lot No
School
Church
Cemetery
Section No

No	Name	Acres
1	Gus. Arntson	0.50
2	P.S. Machinery Depot	2.0
3	O. & O. Hoagland	4.25
4	I. Jacobsen	4.5
5	J. Hougland	
6	Wm S. Halpin	6
7	A. Christianson	3
8	A. Jorgensen	
9	Matrix Mining & Milling Co.	5
10	Paul Loomis	2.7
11	David Robertson	5
12	J. Z. Nelson	2
13	Skagit County	1
14	Engl. McCaffery Log. Co	5
15	Engl McCaffery Log. Co	5
16	F. S. Walton	
17		
18	Sam Loncy	5
19	C.C. Best	1
20	Alfred Jorgensen	2
21	Albert Haugland	4.5
22	Olaf Haugland	
23	W. Savage	5

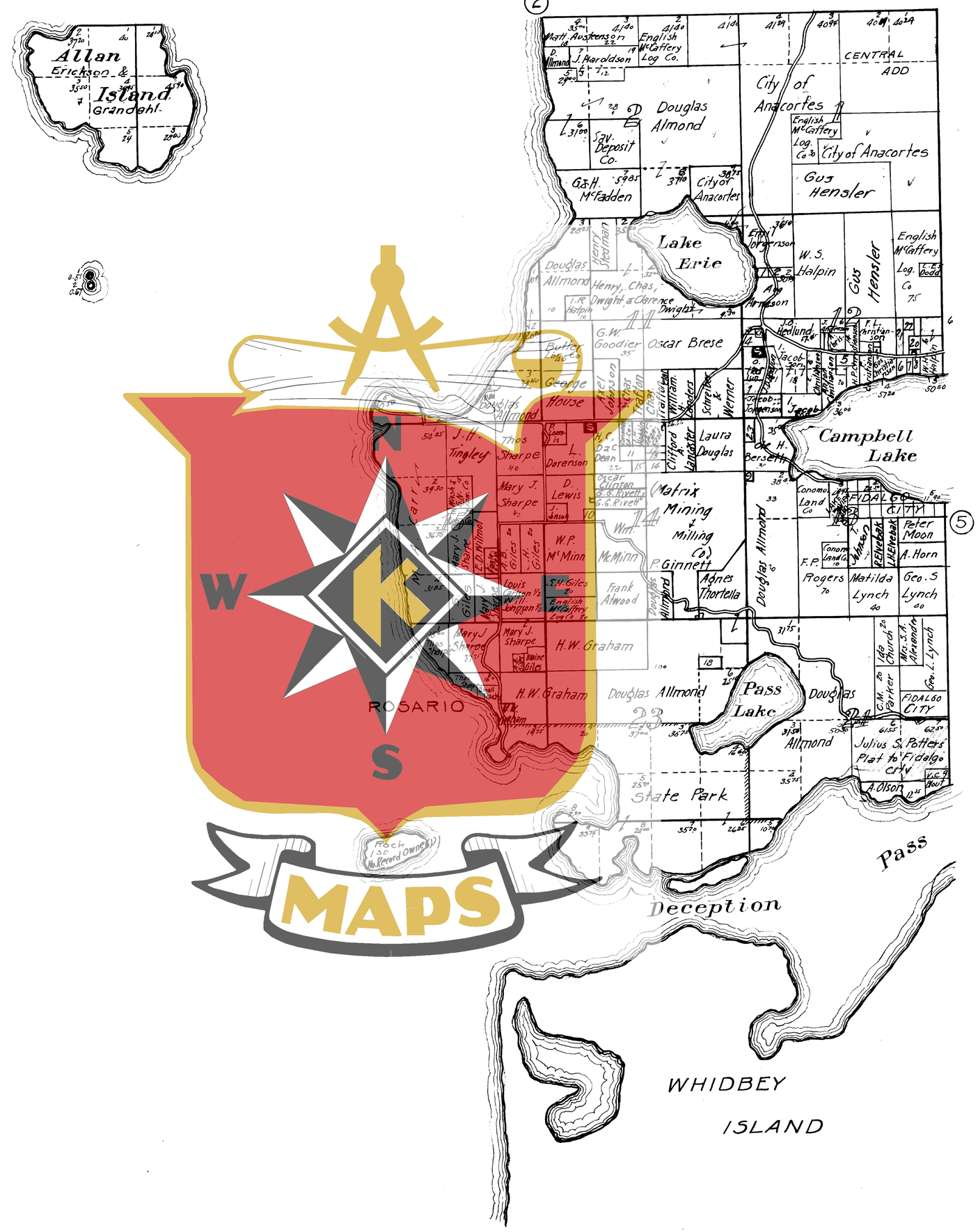

PLAT OF

TOWNSHIP 35 NORTH, RANGE 1 EAST, W.M.

ATLAS OF SKAGIT COUNTY, WASH.

SCALE: 2 INCHES=1 MILE

COPYRIGHT K. M. CO.

PUBLISHED BY
KROLL MAP COMPANY
814-2ND AVENUE SEATTLE

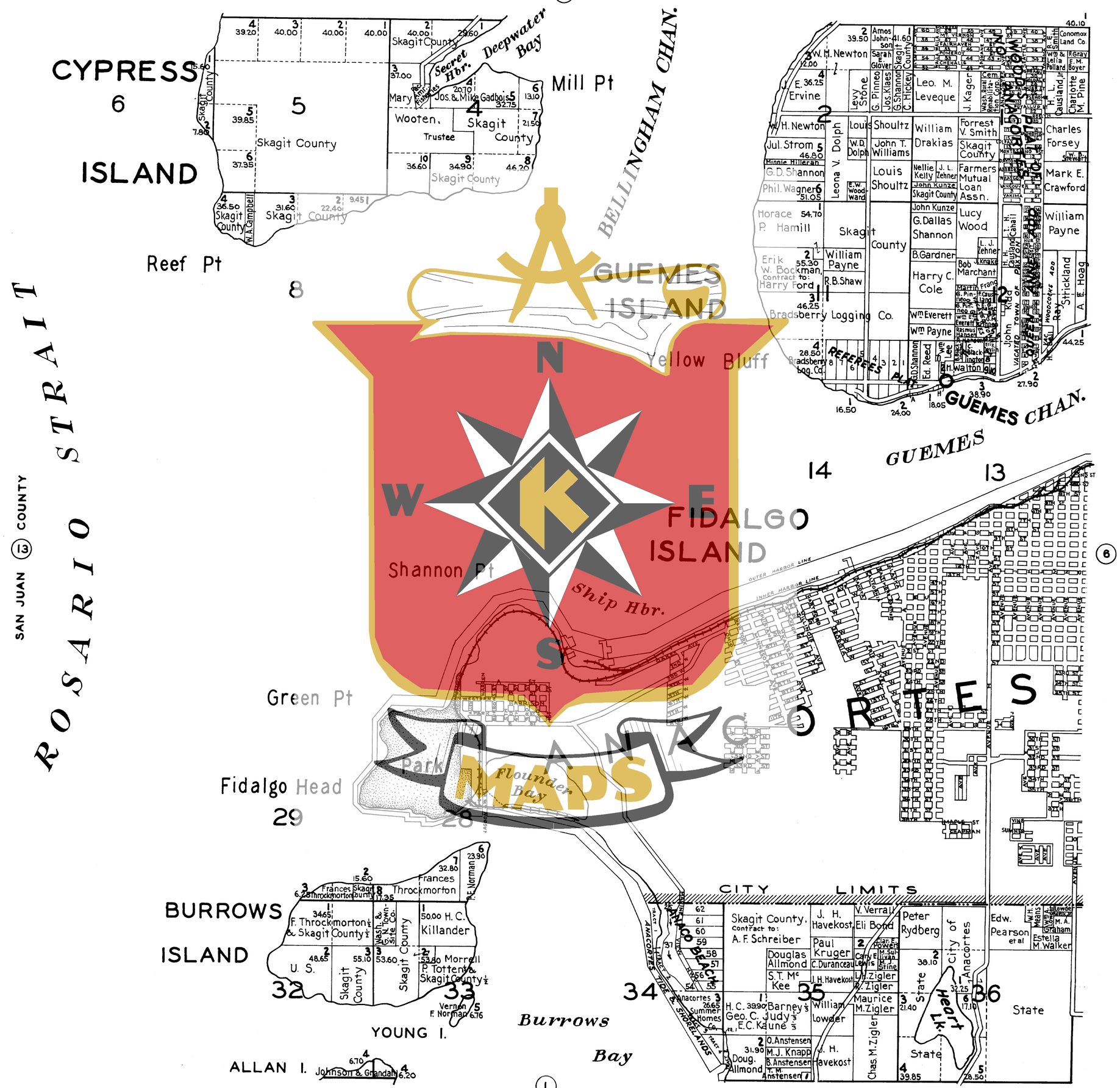

GUEMES ISLAND MAPS

KROLL'S ATLAS OF SKAGIT COUNTY, WASH.

T. 35 N. R. 1 E.

County Road
Railway-Steam
" -Elec
Dike
Ditch
Trail

Scale 2" = 1 Mile

KROLL MAP CO. 413 MEHLHORN BLDG. SEATTLE

Corr. May 1928

Town Limits
Gov. Lot No
School
Church
Cemetery
Section No.

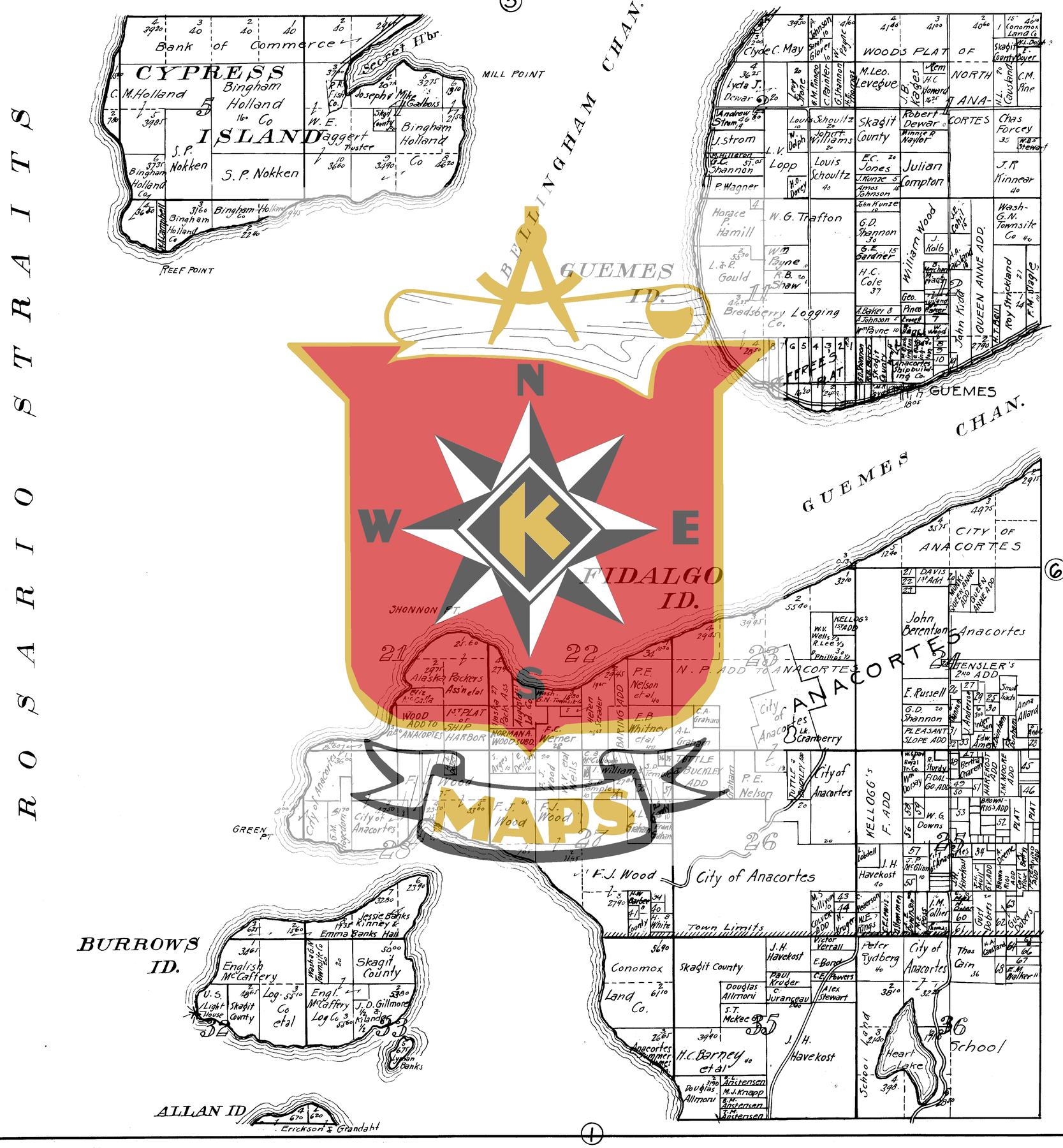

No	Name	Acres
1	Maude McGill	
2	B. V. Lowman	
3	F. A. Howell	3
4	Chas. Wiggins	2
5	W. V. Wills	
6	A. Welk	
7	G. M. Pinneo	5
8	F. C. Baker	2
9	Geo. Pinneo	2
10	Bank of Commerce	3
11	D. Shannon	8.18
12	Coast Fish Co	5.12
13	G. N. Packing Co.	
14	Bank of Commerce	
15	P. Lewis	1.24
16	H. C. Howard	
17	Anacortes Shipbuilding Co.	
18	Mrs. D. Barber	5
19	Flora E. Mangan	5
20	Barber's Add	
21	N. Quimby	2.4
22	A. M. Streng	1.22
23	J. Lindblom	
24	D. M. Barber	.85
25	Mary Amsbury	2
26	R. R. Ball	5
27	G. Lanphear	5
28	A. H. Moore	2
29	E. Dunham et al	3.25
30	O. M. Erickson	2.22
31	Amos Johnson	5
32	Fidalgo Bay Land Co	1.03
33	McNAUGHTS 1ST ADD	
34	Wash. & G.N. Townsite Co. 3/4 Fred J. Wood 1/4	
35	Ida Hambley	4
36	C. Hambley	5
37	D. M. Barber	2.5
38	C. B. McCullough	7.38
39	Skagit County	4
40	Skagit County	4
41	M. C. White	4
42	Blank	
43	C. P. Pederson	5
44	Eli Bond	5
45	T. Haroldson	9
46	E. S. Cook	5.18
47	A. J. Lightheat	4
48	R. O. Wells	7
49	Kate B. Whitney	
50	Jas A. Laurie	
51	H. E. Anderson	
52	Chas A. Hover	4.5
53	J. B. Hagadorn	
54	GRAY'S 2ND ADD	
55	J. Erickson	4
56	I. Lobdell	3
57	CHAPMAN ADD	5
58	Skagit County	5
59	CONOVER ADD	
60	Peter Olswang	5
61	Peter Radcmacher	5
62	Herman Dobe	5
63	Paul Dohers	
64	W. Lawder	5
65	M. Louder	5
66	M. A. Graham	5
67	T. Saxrud & W. Wilson	5
68	E. M. Walker	5

PLAT OF

TOWNSHIP 36 NORTH, RANGE 1 EAST, W.M.

ATLAS OF SKAGIT COUNTY, WASH.

SCALE: 2 INCHES=1 MILE

COPYRIGHT K. M. CO.

PUBLISHED BY
KROLL MAP COMPANY
814-2ND AVENUE SEATTLE

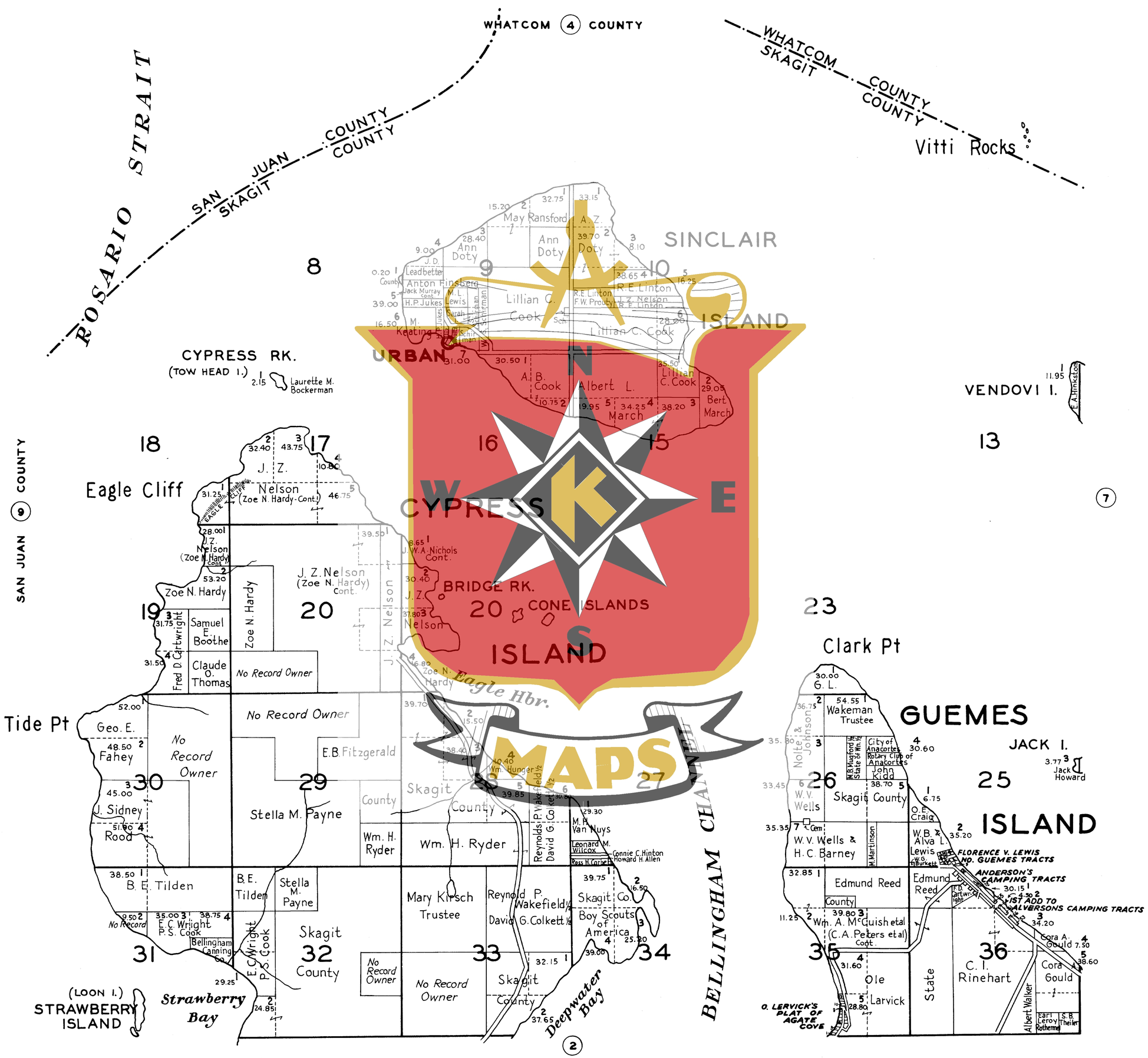

County Road
Railway-Steam
" -Elec.
Dike
Ditch
Trail

KROLL'S ATLAS OF SKAGIT COUNTY, WASH.

T. 36 N. R. 1 E.

Scale 2" = 1 Mile

KROLL MAP CO. 413 MEHLHORN BLDG. SEATTLE.

Corr. May 1928

Town Limits
Gov. Lot No.
School
Church
Cemetery
Section No

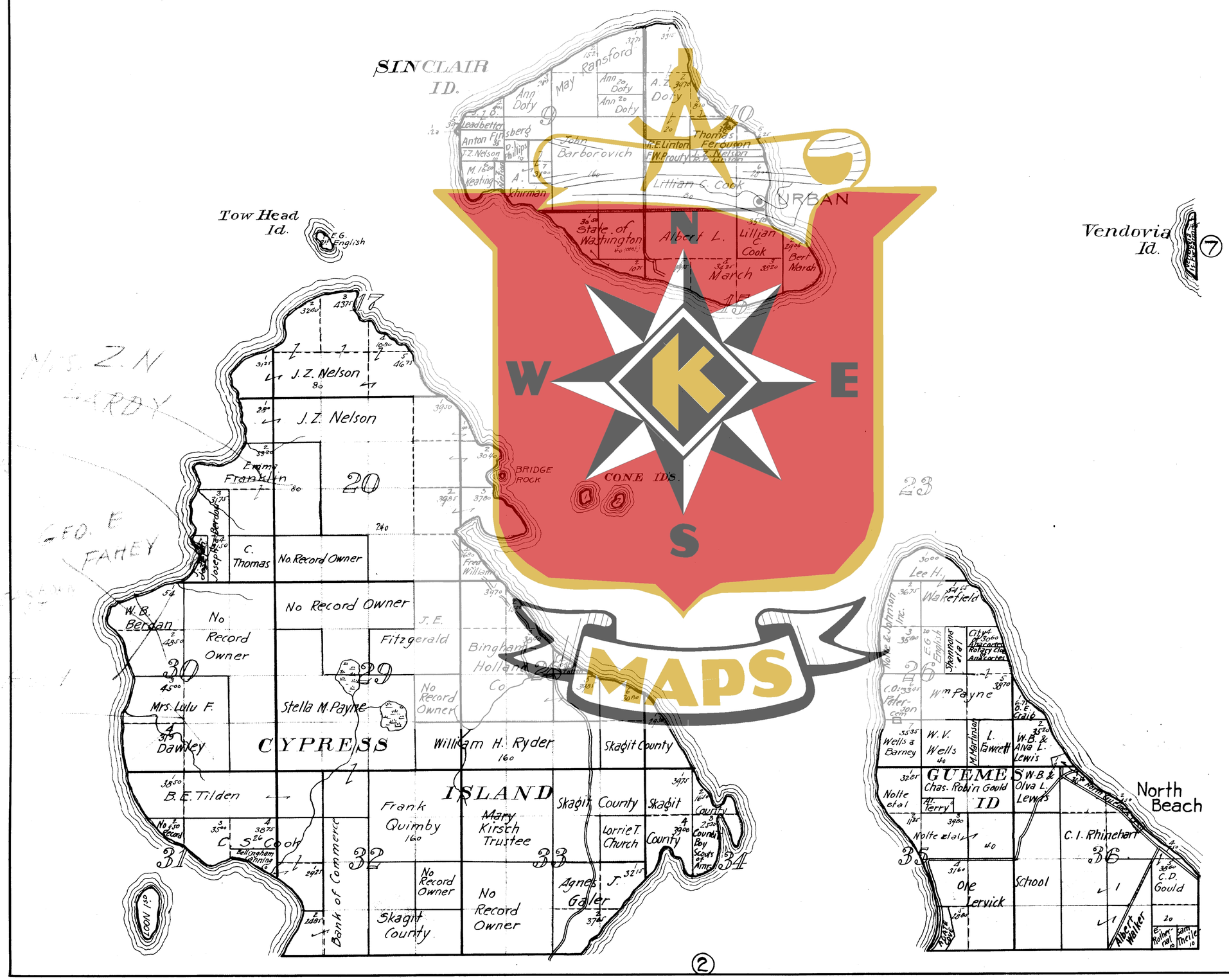

PLAT OF

TOWNSHIP 33 NORTH, RANGE 2 EAST, W.M.

ATLAS OF SKAGIT COUNTY, WASH.

PUBLISHED BY
KROLL MAP COMPANY
814-2ND AVENUE SEATTLE

SCALE: 2 INCHES=1 MILE

COPYRIGHT K. M. CO.

ISLAND (1) COUNTY

ISLAND (2) COUNTY

ISLAND (5) COUNTY

(5)

KROLL'S ATLAS OF SKAGIT COUNTY, WASH.

T. 33 N. R. 2 E.

County Road
Railway - Steam
" - Elec.
Dike
Ditch
Trail

Scale 2" = 1 Mile

KROLL MAP CO. 413 MEHLHORN BLDG. SEATTLE.

Corr. May 1928

Town Limits
Gov. Lot No
School
Church
Cemetery
Section No

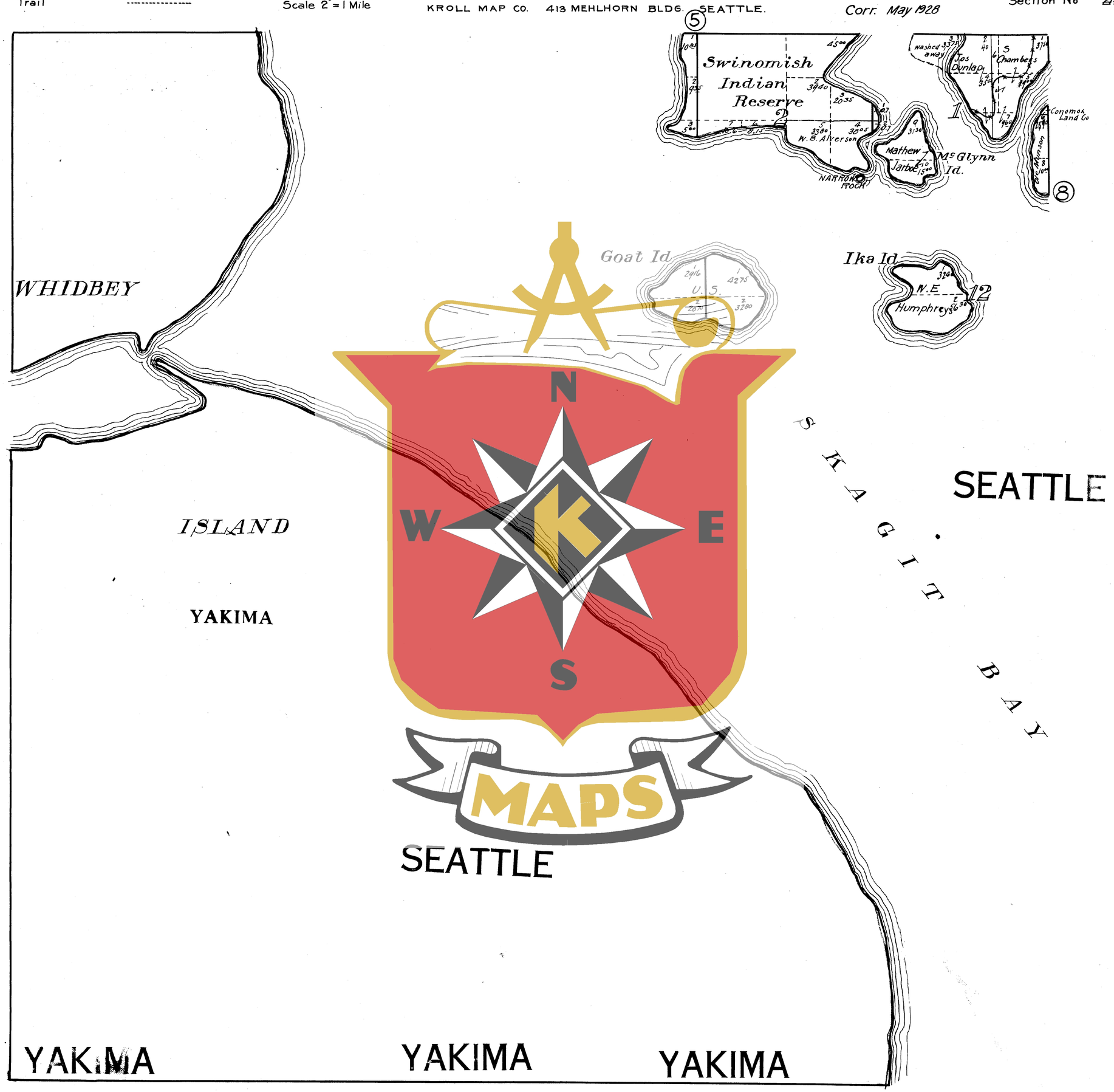

PLAT OF

TOWNSHIP 34 NORTH, RANGE 2 EAST, W.M.

ATLAS OF SKAGIT COUNTY, WASH.

SCALE: 2 INCHES=1 MILE

COPYRIGHT K. M. CO.

PUBLISHED BY
KROLL MAP COMPANY
814-2ND AVENUE SEATTLE

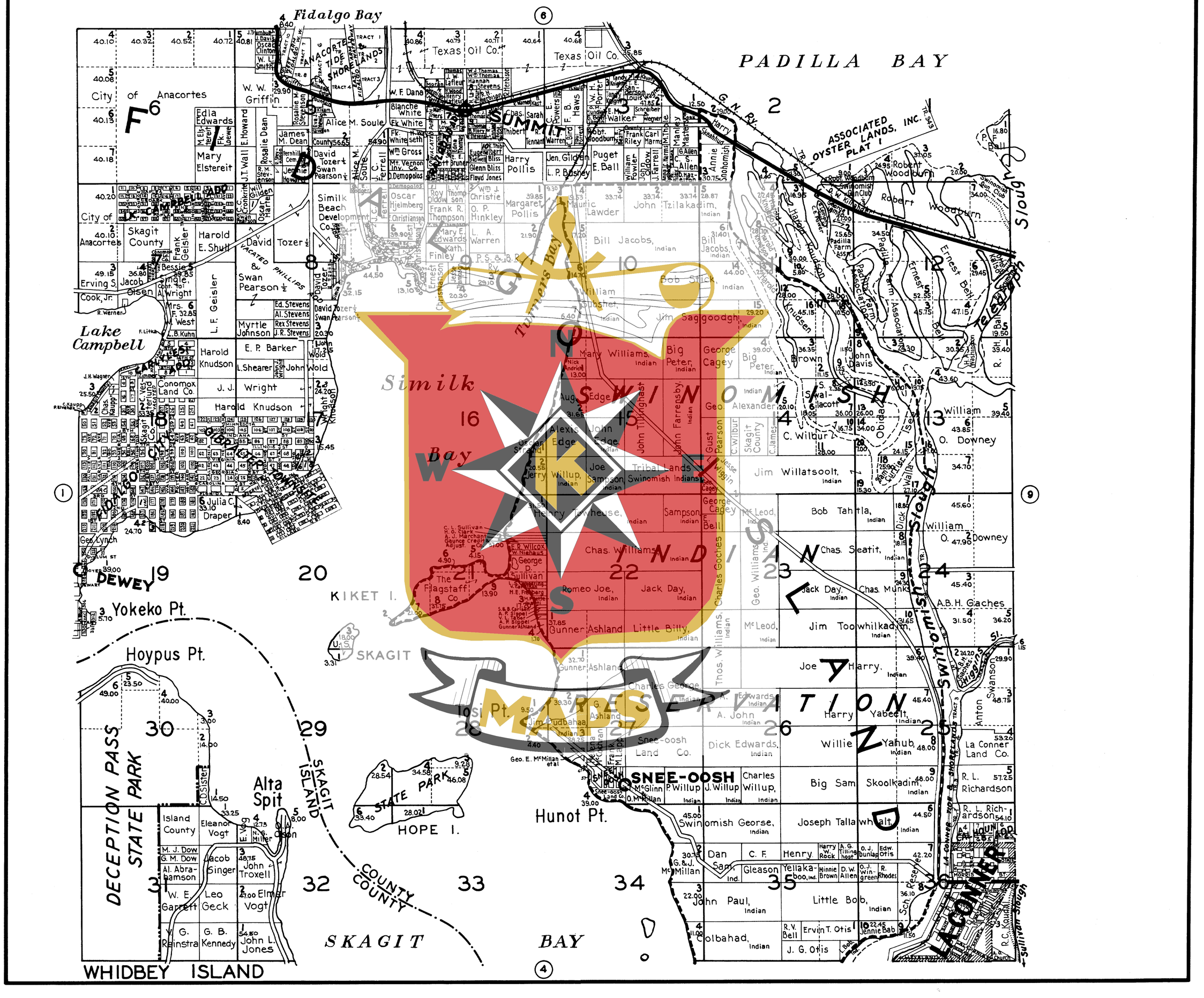

KROLL'S ATLAS OF SKAGIT COUNTY, WASH.

T. 34 N. R. 2 E.

Scale 2" = 1 Mile

KROLL MAP CO. 413 MEHLHORN BLDG. SEATTLE

Corr. May 1928

County Road
Railway-Steam
" -Elec.
Dike
Ditch
Trail
Paved Roads

Town Limits
Gov. Lot No
School
Church
Cemetery
Section No

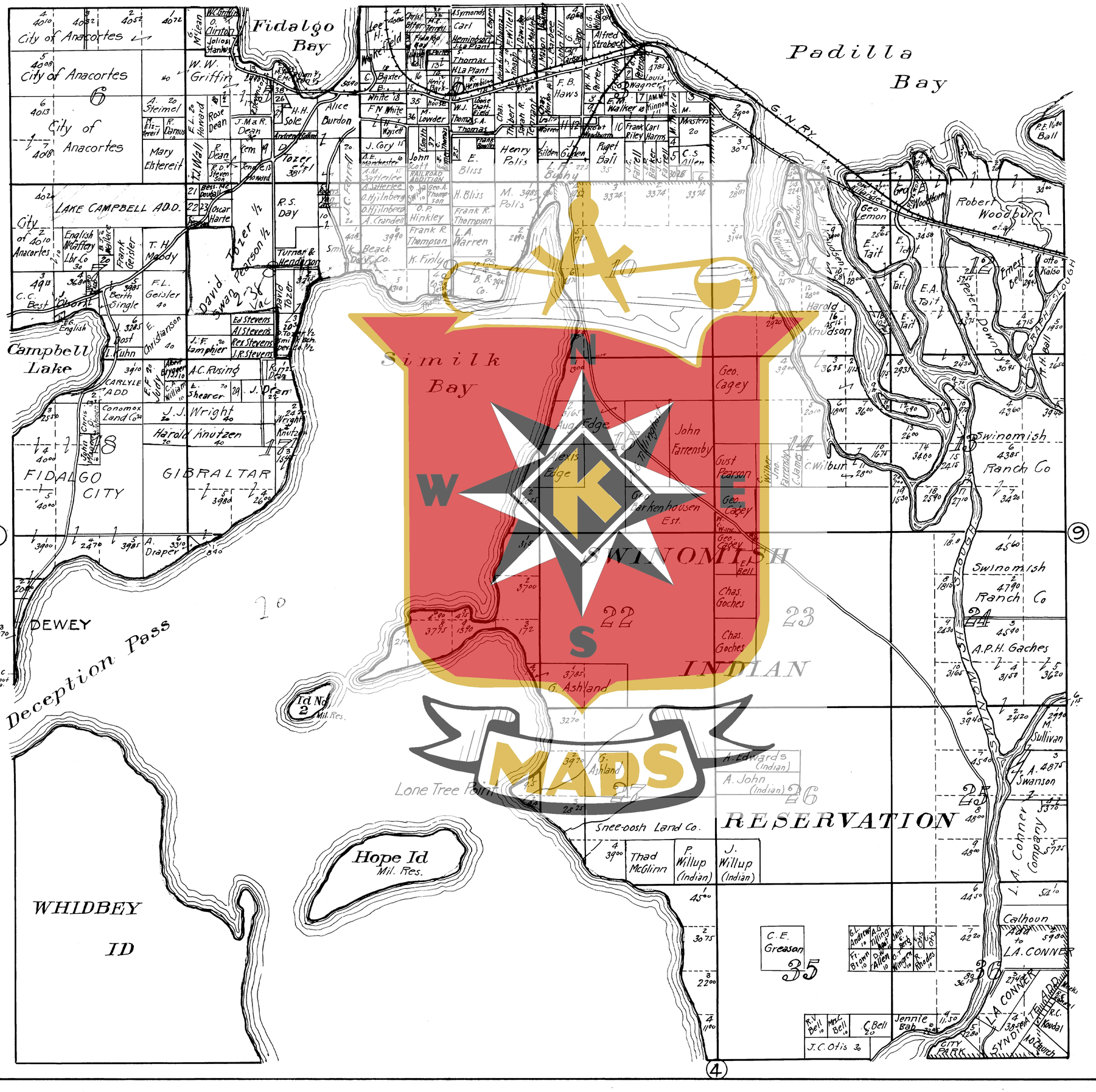

No	Name	Acres
1	M. Cavenaugh	2
2	Levi Butler	2
3	Sarah Cook	7.25
4	C. Harms	1.5
5	C. Harms	5
6	Anna McLeod	5
7	C. Griffith	2
8	G. Nolph	5
9	Geo. Benjamin	5
10	Olive Leigh	10.75
11	C. Bird	5
12	Eug. Forrest	5
13	C. House	6.33
14	Dan Barkhousen	1.75
15	T.S. Matters	5.45
16	Lee Thayer	3.33
17	Jim Obit	3.85
18	J. Linthius	2
19	Childs & Cody	4
20	Conomox Land Co	6
21	Chas. Cronkhitz	5
22	" "	5
23	Ira A. Thompson	10
24		3
25	E. Bliss	3
26	W.W. Kilham	3.65
27	E. Hewson	5
28	Frank Riley	4
29	English McCaffrey Lbr Co	5
30	Reginald F. Allen	4
31	Wm Assin	3.44
32	Clarence House	
33	M.C. Terrell	.95
34	J.B. Terrell	1.04
35	I. Matters	7.90
36	Wayne Bruner	4.75
37	Anton Sorsdal	3.01
38	Edw. Fountain	

PLAT OF

TOWNSHIP 35 NORTH, RANGE 2 EAST, W.M.

ATLAS OF SKAGIT COUNTY, WASH.

SCALE: 2 INCHES=1 MILE

COPYRIGHT K. M. CO.

PUBLISHED BY
KROLL MAP COMPANY
814-2ND AVENUE SEATTLE

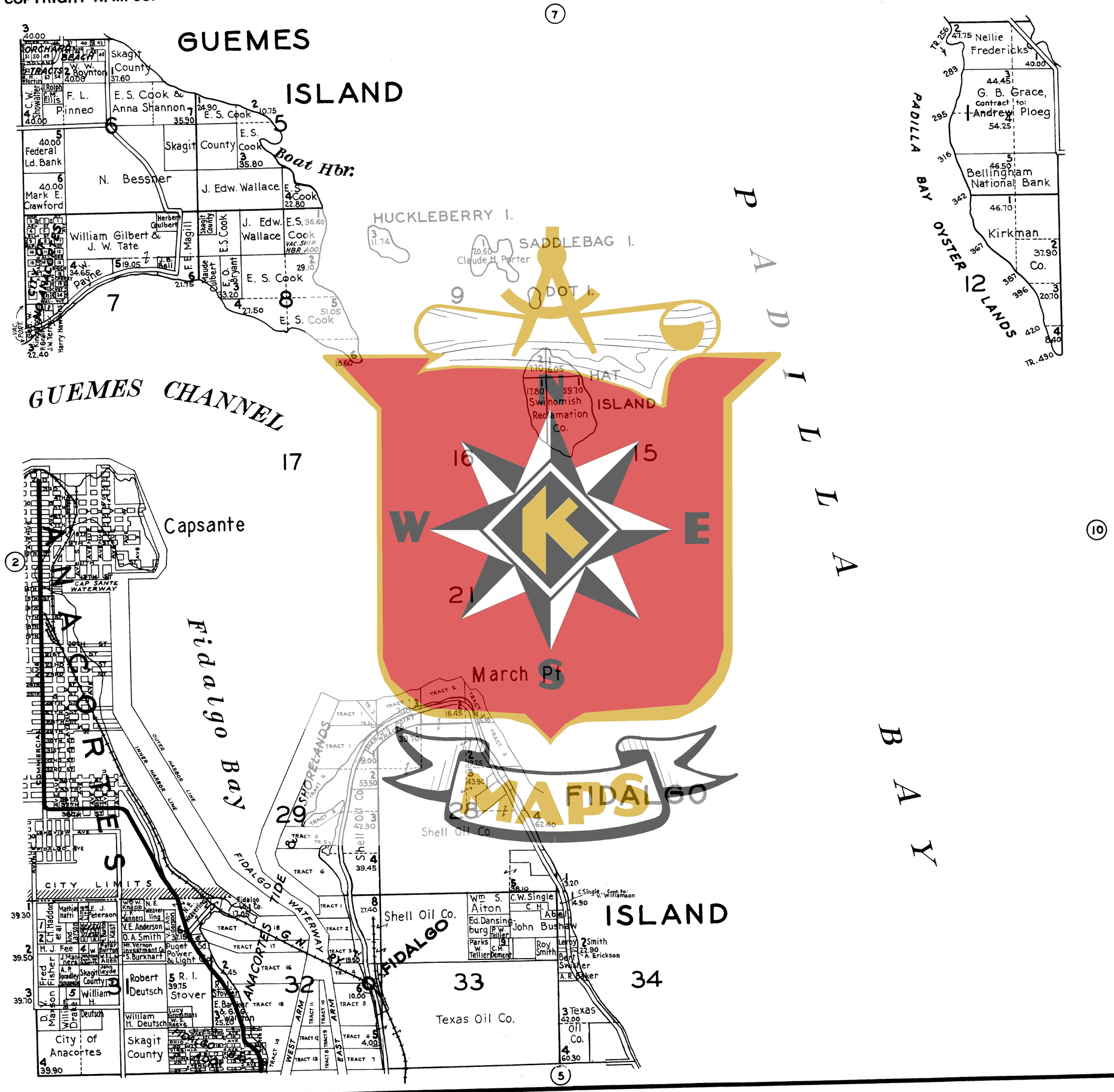

KROLL'S ATLAS OF SKAGIT COUNTY, WASH.

T. 35 N. R. 2 E.

County Road
Railway - Steam
" - Elec.
Dike
Ditch
Trail

Scale 2" = 1 Mile

KROLL MAP CO. 413 MEHLHORN BLDG. SEATTLE

Corr. May 1928

Town Limits
Gov. Lot No
School
Church
Cemetery
Section No

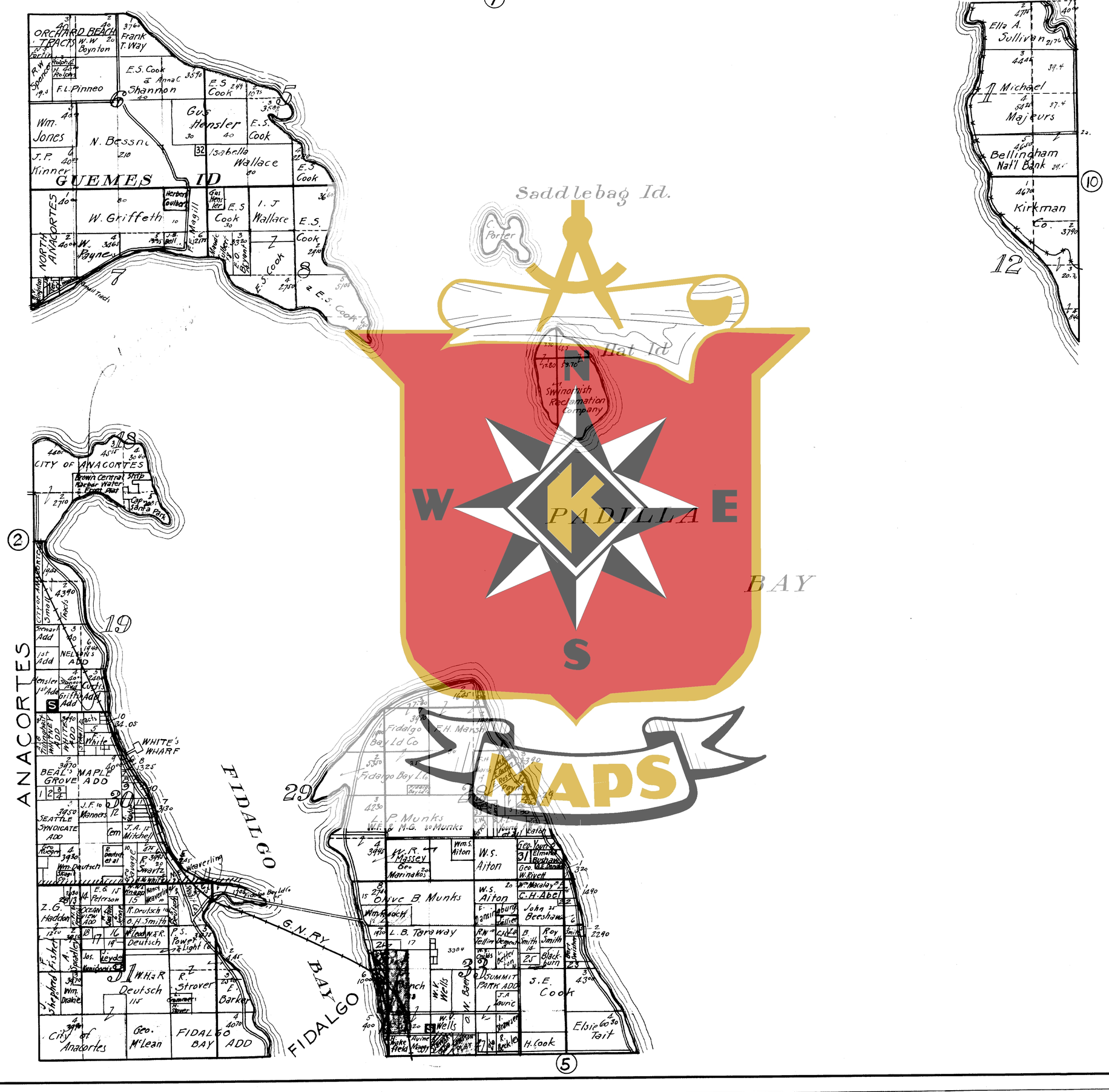

No	Name	Acres
1	Small Tracts	
2	Small Tracts	
3	A.H. Ludington	
4	Henry Möller	
5	H.T. Odlin	3
6	Fidalgo Lbr & Box Co	
7	Bank of Commerce	
8	J.T. See	
9	D. Sullivan	
10	S.A. Wells	
11	John Fiedler	
12	D. Allmond	20
13	L.M. Powell	6
14	J.E. Sjostrom	5
15	T.F. Manners	5
16	P. Burton	5
17	A.J. Schirman	7½
18	Rudme & Neely	2½
19	W.S. Allin	4
20	T.H. Cavanough	2
21	BURDAN'S ADD	
22	C.H. Abel	4
23	V. Osburn	5
24	Chas Washburn	2
25	B. Smith	5
26	T.E. Andrews	3
27	J. Farrell	6
28	Wm Jones	3
29	Eugene Bliss	5
30	W.S. Aiton	5
31	J. Bushaw	3.8
32	Nick Beesner	2
33	Eva Z. Young	440

PLAT OF

TOWNSHIP 36 NORTH, RANGE 2 EAST, W.M.

ATLAS OF SKAGIT COUNTY, WASH.

SCALE: 2 INCHES=1 MILE

COPYRIGHT K. M. CO.

PUBLISHED BY
KROLL MAP COMPANY
814-2ND AVENUE SEATTLE



County Road
Railway - Steam
" - Elec
Dike
Ditch
Trail

KROLL'S ATLAS OF SKAGIT COUNTY, WASH.

T. 36 N. R. 2 E.

Scale 2" = 1 Mile

KROLL MAP CO. 413 MEHLHORN BLDG. SEATTLE

Corr. May 1928

Town Limits
Gov. Lot No 47.25
School S
Church Ch
Cemetery Cem
Section No 24

Pacific Realty Co

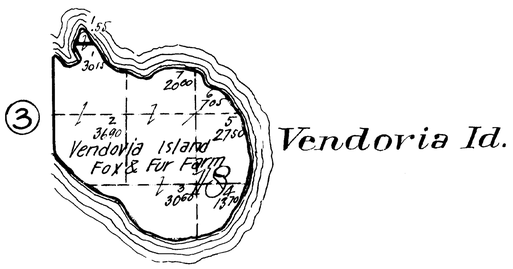

BELLINGHAM BAY

PADILLA BAY

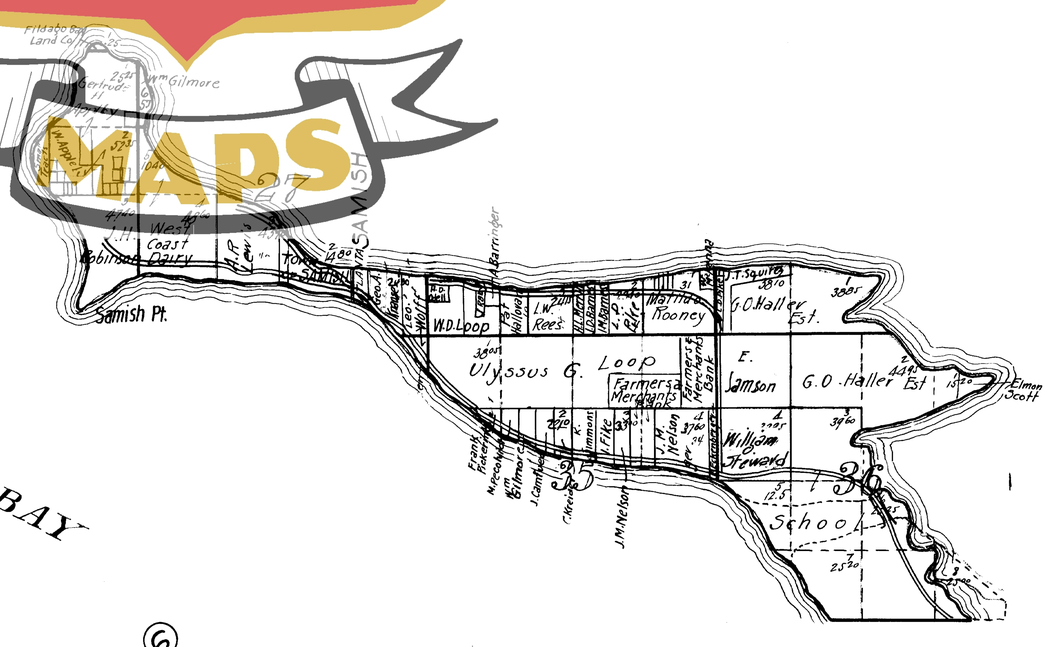

PLAT OF

TOWNSHIP 33 NORTH, RANGE 3 EAST, W.M.

ATLAS OF SKAGIT COUNTY, WASH.

SCALE: 2 INCHES=1 MILE

COPYRIGHT K. M. CO.

PUBLISHED BY
KROLL MAP COMPANY
814-2ND AVENUE SEATTLE



KROLL'S ATLAS OF SKAGIT COUNTY, WASH.

T. 33 N. R. 3 E.

Scale 2" = 1 Mile

KROLL MAP CO 413 MEHLHORN BLDG. SEATTLE

Corr. May 1928

County Road
Railway-Steam
" -Elec.
Dike
Ditch
Trail
Paved Road

Town Limits
Gov. Lot No.
School
Church
Cemetery
Section No.

No	Name	Acres
1	Skagit City	
2	R. Johnson	
3	J. Johnson	3
4	F. Mallson	3
5	E. P. Garton	
6	Annie Olson	3.5
7	Mary Nelson	
8	R. Grange	2.04
9	A. A. Anderson	5

MAPS

PLAT OF

TOWNSHIP 34 NORTH, RANGE 3 EAST, W.M.

ATLAS OF SKAGIT COUNTY, WASH.

SCALE: 2 INCHES=1 MILE

COPYRIGHT K. M. CO.

PUBLISHED BY
KROLL MAP COMPANY
814-2ND AVENUE SEATTLE

KROLL'S ATLAS OF SKAGIT COUNTY WASH.

T. 34 N. R. 3 E

Scale 2" = 1 Mile

KROLL MAP CO. 413 MEHLHORN BLDG. SEATTLE

Corr. May 1928

County Road
Railway - Steam
" Elec.
Dike
Ditch
Trail
Paved Roads

Town Limits
Gov. Lot No
School
Church
Cemetery
Section No

No	Name	Acreage
1	S.B. Shillinger	5
2	C.E Maibers	1.25
3	Sam Shillinger	
4	A. Hoult	5
5	A.G. Anderson	?
6	E. Leigh	5.7
7	L.A. Abbott	3.4
8	A.W. Fox	3
9	G. Beecher	2
10	Emma Masters	5
11	Emma McAllister	5
12	M. Nordstrom	4
13	C.E Nightman	3.5
14	J.W. Hall	2.20
15	W.H. Pocock	2.8
16	H.P. Hall	
17	W.W. Stewart	5
18	Samuel Alm	3.6
19	J.C. Marchant	3.5
20	Mary Lockhart	5
21	J.P. Brewster	10
22	A. McKeon	2
23	John Kill	3
24	M. Holt	3.8
25	M. Holt	4
26	L.F. Dannenmiller	1.5
27	E.T. & S.A. Mendenhall	7
28	N.L. Gustafson	2.52
29	P.O. Hanson	1.3
30	C.W. Rudeen	1
31	R.L. Perryman	2
32	Wm. Brickey	5
33	S. Martin	3.14
34	H. Peterson	1.17
35	R.A. Tripp	2.25
36	Herman Peterson	1.76
37	C.J. Blackburn	6.92
38	John Mittelstadt	2
39	Samuel Alm	
40	William Herle	3.62
41	Mrs. Lena Allquist	4.70
42	H.H. Poppe	5.00

PLAT OF

TOWNSHIP 35 NORTH, RANGE 3 EAST, W.M.

ATLAS OF SKAGIT COUNTY, WASH.

SCALE: 2 INCHES=1 MILE

COPYRIGHT K. M. CO.

PUBLISHED BY
KROLL MAP COMPANY
814-2ND AVENUE SEATTLE

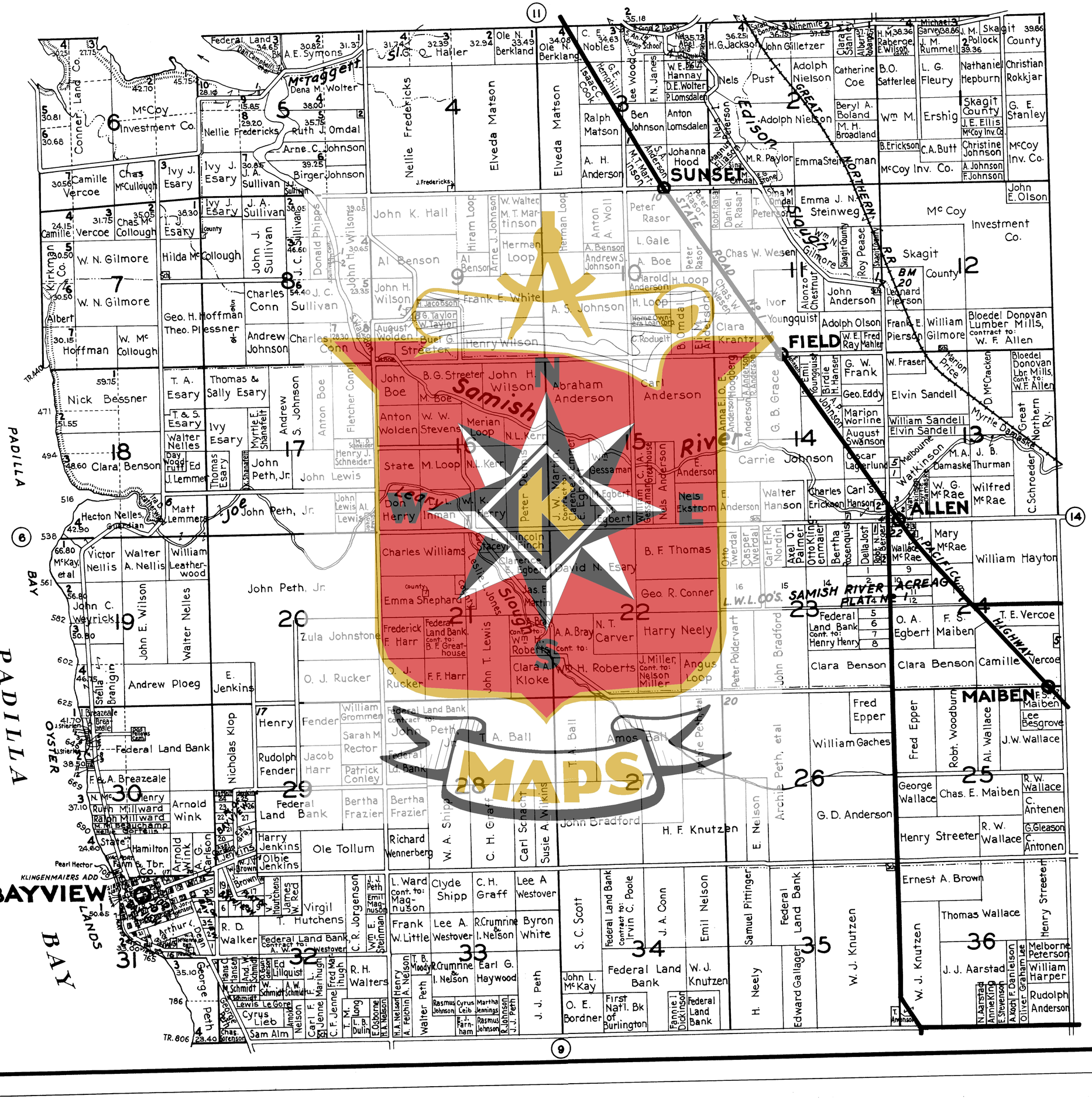
McTaggett
SUNSET
FIELD
ALLEN
MAIBEN
BAYVIEW
Samish River
Slough
Edson Slough
PADILLA BAY
Joe Leary Slough
GREAT NORTHERN RR
STATE ROAD No. 1
PACIFIC HIGHWAY
SAMISH RIVER ACREAGE FLATS No. 1
L.W.L.CO'S.
McCoy Investment Co.
Skagit County
Nellie Fredericks
Elveda Matson
Ole N. Berkland
Abraham Anderson
Carl Anderson
Harry Neely
Clara Benson
Henry Streeter
Ernest A. Brown
Thomas Wallace
J. J. Aarstad
W. J. Knutzen
Federal Land Bank
Federal Land Bank Cont. to: Henry Henry
Federal Land Bank Contract to: Irvin C. Poole
First Nat'l. Bk. of Burlington
Federal Land Bank Contract to: Westover
Federal Land Bank Contract to: B. F. Greathouse
Federal Land Bank Contract to: Maguson
Federal Land Bank Contract to: Nelson Miller
Federal Land Bank Contract to: Wm. H. Roberts
Federal Land Bank Contract to: A. W. Westover
Federal Land Bank Contract to: Clarence E. Egbert
Federal Land Bank Contract to: Wm. H. Roberts
Federal Land Bank Contract to: Wm. H. Roberts
Federal Land Bank Contract to: Wm. H. Roberts

KROLL'S ATLAS OF SKAGIT COUNTY, WASH.

T. 35 N. R. 3 E.

County Road
Railway Steam
" Elec
Dike
Ditch
Trail
Paved Roads

Scale 2" = 1 Mile

KROLL MAP CO. 413 MEHLHORN BLDG. SEATTLE

Corr. May 1928

Town Limits
Gov. Lot No
School
Church
Cemetery
Section No

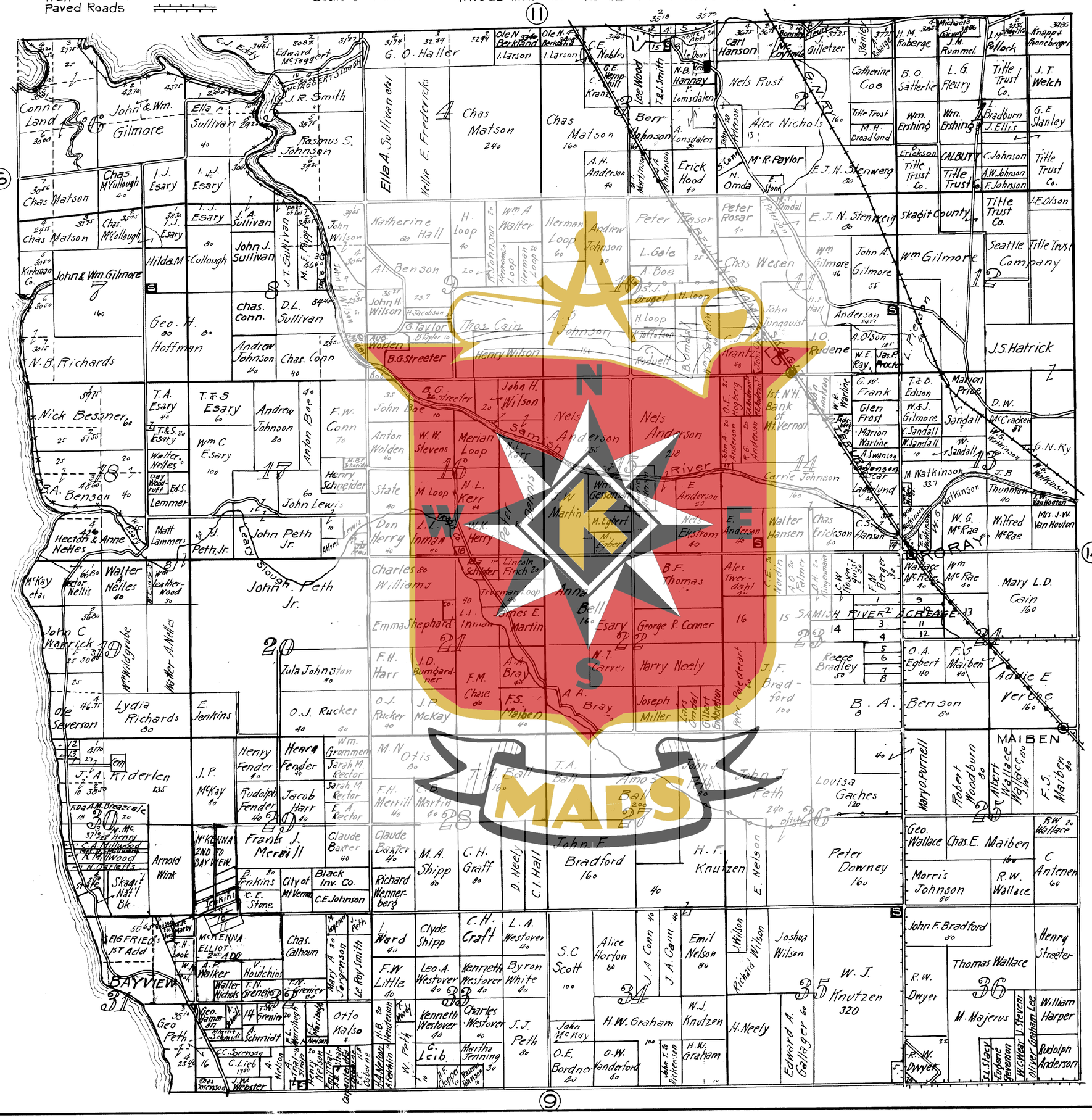

No	Name	Acres
1	Ralph Conn	8
2	J.A. Burns	3
3	N.B. Hathaway	2
4	W.H. Benson	6
5	M.P. Herrin	5
6	Florence Berger	
7	Samish Lbr. Co	
8	M. Bessner	5
9	D.W. Johnson	5
10	B.E. Storr	5
11	B.E. Storr	5
12	Lydia Richards	6
13	Annie Breazeale	6
14	O. Gunderson	
15	School Dist No. 49	3.85
16	Eric Hood	3.12
17	Arthur Anderson	2.00
18	Geo. E. Sapp	3.00
19	Henry Petersen	5.00
20	Frank J. Merrill	5.00
21	Frank J. Merrill	2.58
22	H.J. Stearns	
23	Skagit County	
24	E.J. Woodfield	6.35

PLAT OF

TOWNSHIP 36 NORTH, RANGE 3 EAST, W.M.

ATLAS OF SKAGIT COUNTY, WASH.

PUBLISHED BY
KROLL MAP COMPANY
814-2ND AVENUE SEATTLE

SCALE: 2 INCHES=1 MILE

COPYRIGHT K. M. CO.

KROLL'S ATLAS OF SKAGIT COUNTY, WASH.

T. 36 N. R. 3 E.

Scale 2" = 1 Mile

KROLL MAP CO 413 MEHLHORN BLDG. SEATTLE

Corr. May 1928

County Road
Railway Steam
" Elec.
Dike
Ditch
Trail
Paved Roads

Town Limits
Gov. Lot No. 4725
School S
Church Ch.
Cemetery Cem
Section No 24

No	Name	Acres
1	D. P. Thomas	4
2	E. A. Teachman	5
3	Carl S. Hanson	8.9
4	Terry Coble	1.2
5	J. L. Jackson, Tr.	—
6	A. Wineberger	2.06
7	Chas. P. Fleming	3.42
8	Walter Bullo	2.00
9	Mo. Beeler	4.88

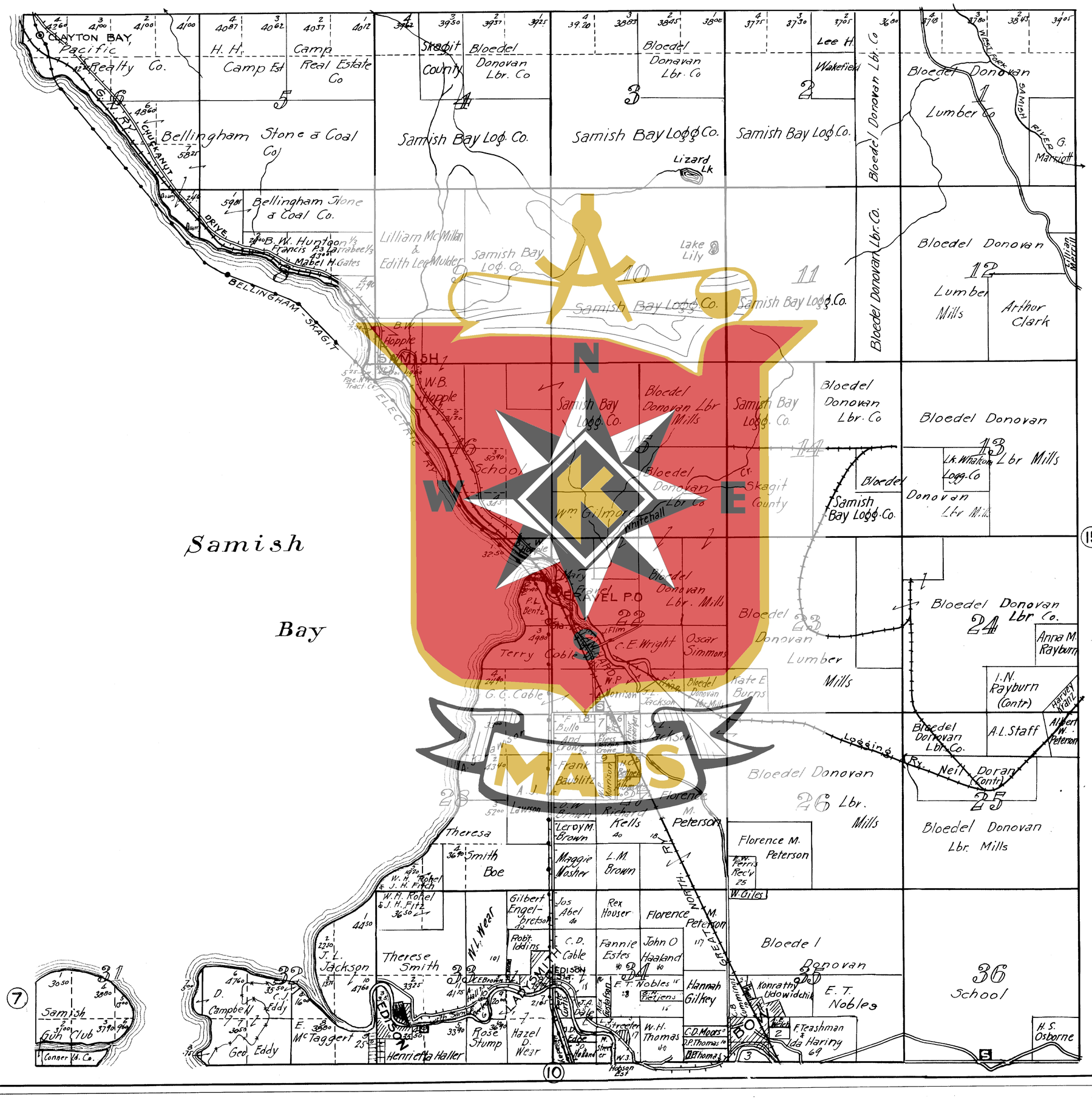

PLAT OF

TOWNSHIP 33 NORTH, RANGE 4 EAST, W.M.

ATLAS OF SKAGIT COUNTY, WASH.

SCALE: 2 INCHES=1 MILE

COPYRIGHT K. M. CO.

PUBLISHED BY
KROLL MAP COMPANY
814-2ND AVENUE SEATTLE

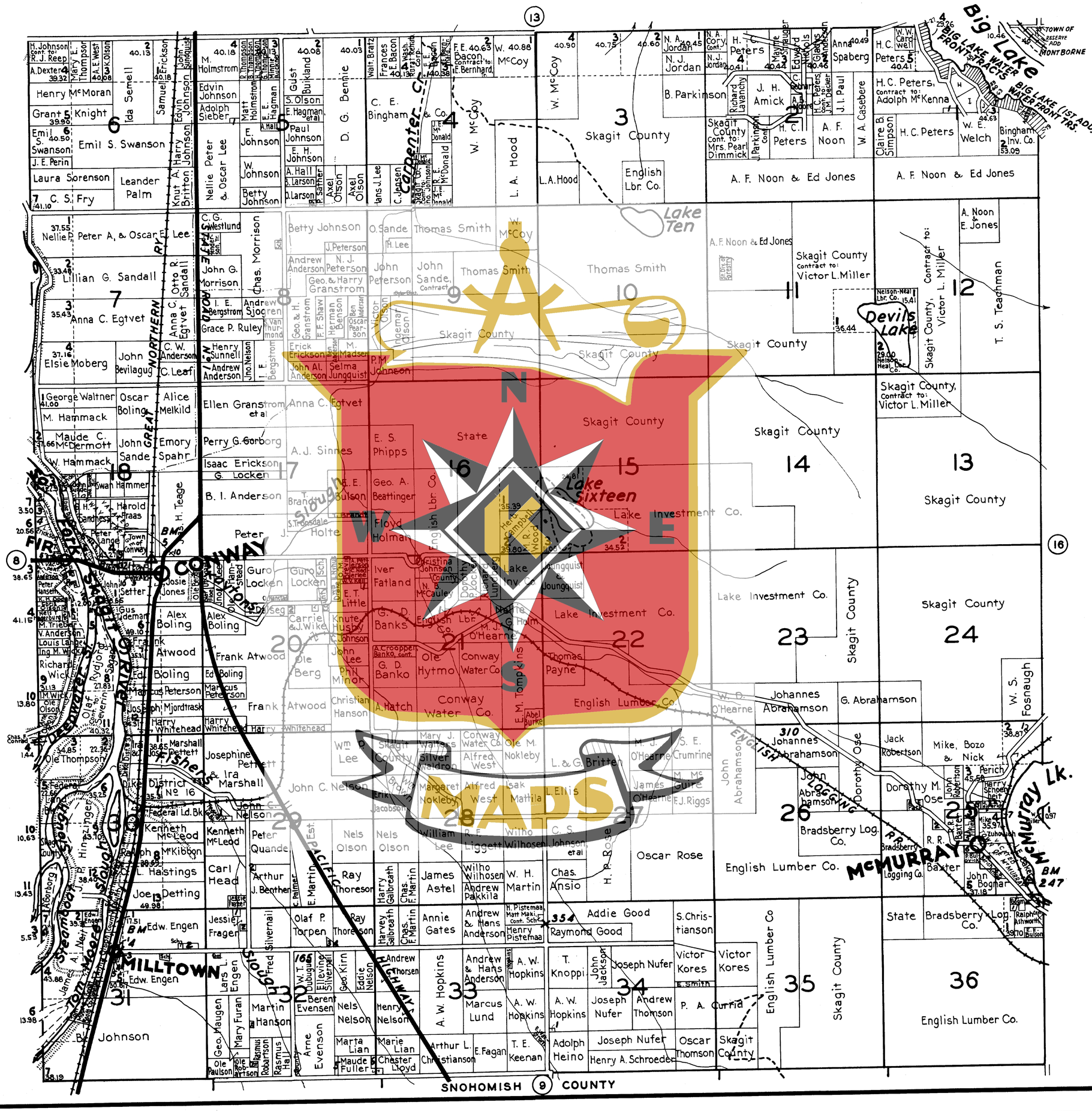

KROLL'S ATLAS OF SKAGIT COUNTY, WASH.

T. 33 N. R. 4 E.

Scale 2" = 1 Mile

KROLL MAP CO. 413 MEHLHORN BLDG. SEATTLE

Corr. May 1928

County Road
Railway-Steam
" -Elec.
Dike
Ditch
Trail
Paved Roads

Town Limits
Gov. Lot No
School
Church
Cemetery
Section No

No	Name	Acres
1	A. E. Park	5
2	Jessie Frazer	5
3	Victoria Mill Co	7

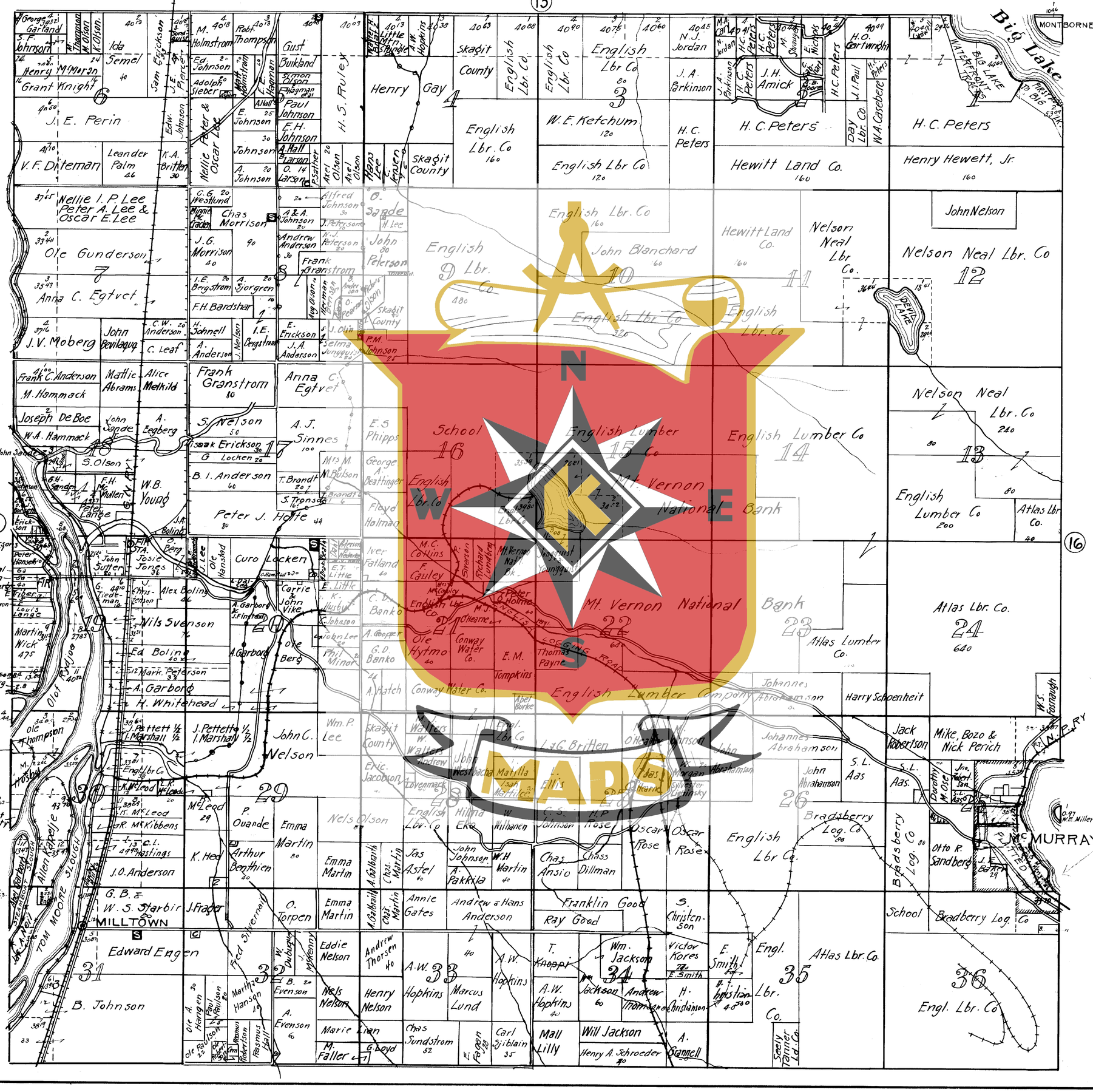

PLAT OF

TOWNSHIP 34 NORTH, RANGE 4 EAST, W.M.

ATLAS OF SKAGIT COUNTY, WASH.

SCALE: 2 INCHES=1 MILE

COPYRIGHT K. M. CO.

PUBLISHED BY
KROLL MAP COMPANY
814-2ND AVENUE SEATTLE

BURLINGTON
MOUNT VERNON
CLEAR LAKE
BIG LAKE
Skagit River
Nookachamps
Everett Pulp & Paper Co.
Little Mt. Park
City of Mt. Vernon
City of Carpenter
Big Lake
Clear Lake
Lake Cavanaugh
Big Lake Land Co.
English Lumber Co.
Atlas Lbr. Co.
Puget Mill Co.
Skagit County
Fred Johnson
Andrew Stakkland
Jerry C. Fields
Joseph A. Francis
J. E. Francis
Everett Pulp & Paper Co.
Bert Bjorling
Victor L. Nelson
J. G. Green
Martha K. Chapman
Jane McDonald
Henry & Floyd Klingenmier
Carl Torjeson
Ana Johnson
Phoebe Jones
H. R. Gray
Edw. P. Thomas
F. H. Brownell, Jr.
Leslie J. Ayer
A. P. Austin
Paul O. Wilcox
Forest Mill Co.
L. E. Christofferson, Contract
Wixon-Smith
O. I. Peterson
Leonard H. Chase
Louise M. Sunderson
H. C. Peters
J. H. Fellows
Olson
Big Lake Land Co.
Duncan McKay
Emil Anderson
John Wirta
H. H. Lindbloom
Edw. Johnson
Big Lake Land Co.
Big Lake Land Co.
Big Lake Land Co.
Big Lake
Oscar Erickson
Louis James Barringer
J. S. Thompson
Annie C. Thompson
Atlas Lbr. Co.
Puget Mill Co.
English Lbr. Co.
Atlas Lbr. Co.
Puget Mill Co.
Puget Mill Co.
Puget Mill

KROLL'S ATLAS OF SKAGIT COUNTY, WASH.

T. 34 N. R. 4 E.

Scale 2" = 1 Mile — KROLL MAP CO. 413 MEHLHORN BLDG. SEATTLE. — Corr. May 1928

County Road
Railway - Steam
" - Elec.
Dike
Ditch
Trail
Paved Road

Town Limits
Gov. Lot No.
School
Church
Cemetery
Section No

MT. VERNON
COUNTY SEAT
Skagit
Nookachamps
Clear Lake
Big Lake
BIG LAKE
Everett Pulp & Paper Co
Puget Mill Co
Puget Mill Company
English Lbr. Co.
Atlas Lbr. Co.
City of Mt Vernon
Skagit County
Little Mtn Shgle. Co.
BINGHAM ACREAGE
PLAT
WEST ADD TO CLEAR LAKE
PLAT OF CLEAR LK.
Big Lake Land Co.
Knapp Brick & Tile Co.
Bradsberry Logging Co.
WATER-FRONT TRACT
SOUTHERN ADD
MT. VERNON ADD
Fannie Waugh
Geo. A. Chapman
Jerry C. Fields
J. A. Francis
J. G. Green
Ole Johnson
A. W. Kane
C. E. Bingham
H. R. Gray
E. P. Thomas
B. Pryor
Dora Richardson
John Wirta
H. T. Rowley
Martha Rail
Alexander & Pickering
Douglas Bagby
J. H. Brown
C. F. Martin
Atlas Lumber Co.
Mt Vernon Ntl Bank
Elmer Harris
Clarence Anderson
Ralph Poland
Skagit County
Andrew Hanson
Martin Olson
Axel E. Carlson
C. E. Hanson
Ole Gunderson
Martin Johnson
Clair Moores
Nick Hanson
Anna Ebling
Morris Miller
Emil Bohler
Jno. M. Johnson
Jennie M. Hymer
Gust Lind
Albert Gunderson
Sam W. Butler
Chas Sterner
J. T. Swanson
Fred Strobel
Allen R. Moore
Mattson
J. P. McKay
W. N. Vanderpool
Canomox Land Co.
Henry Wachter
Thos Fortin
O. F. Chesnut
J. R. Moberg
M. L. Crane
Leo Kruse
L. J. Kerlee
J. J. Atwood
E. Blanchfield
Douglas Bagby
Alexander & Pickering
Puget Mill Co 160
Atlas Lumber Co.
Puget Mill Co 80
Helen L. O'Brien
Little Mtn Shgle. Co.
Trent O'Brien
Laura Thompson
Walter Cota
A. Hanson
Minnie Lee
Martin Lee
Andrew Hanson
Ludwig Farland
Swan Wanberg
S. P. Drumrine
M. Hubby
Ed. Hanson
Ed. Kallson
Ole Gunderson
Jas Patringer
J. S. Thompson
A. C. Thompson
Dunran McKay
Emil Anderson
Jas Lough
Chas Allen Jones
Edna B. Reeve
I. A. Reeve
J. C. Warren
Skagit County
A. P. Sparks
H. C. Peters
Wascisin
G. E. McKelvy
Clarence Maddox
C. A. Marihugh
C. W. Branson
A. Peterson
C. T. Day
Elmer Vaughan
F. M. Alexander
A. B. Moore
Gunn
Martin Lee
Ralph Poland
Skagit County
Wm. Vanderpoorb
Martin
G. Sjolseth
W. Maybee
Wm. Maybee
G. B. Allen
J. F. Benner
A. Storer
Blanche Kidder
O. Starr
Ida L. Smith
Emil Anderson
Jas Lough
Dora Richardson
A. F. Brummett
Atlas Lbr. Co.
H. B. Richards
C. Geake
H. Eanie
Puget Mill Co
S. Theller
Columbus Wirta
Big Lake Land Co.
Big Lake Land Co.
Big Lake Land Co.
Big Lake
Big Lake
Jas Patringer
J. S. Thompson
A. C. Thompson
Edw. Johnson
M. Benson
H. M. Fickett
Ole Gunderson
Jas Lough
Emil Anderson

PLAT OF

TOWNSHIP 35 NORTH, RANGE 4 EAST, W.M.

ATLAS OF SKAGIT COUNTY, WASH.

SCALE: 2 INCHES=1 MILE

COPYRIGHT K. M. CO.

PUBLISHED BY
KROLL MAP COMPANY
814-2ND AVENUE SEATTLE

KROLL'S ATLAS OF SKAGIT COUNTY, WASH.

T 35 N. R. 4 E.

County Road
Railway - Steam
" - Elec.
Dike
Ditch
Trail
Paved Roads

Scale 2" = 1 Mile

KROLL MAP CO. 413 MEHLHORN BLDG. SEATTLE

Corr. May 1928

Town Limits
Gov. Lot No.
School
Church
Cemetery
Section No.

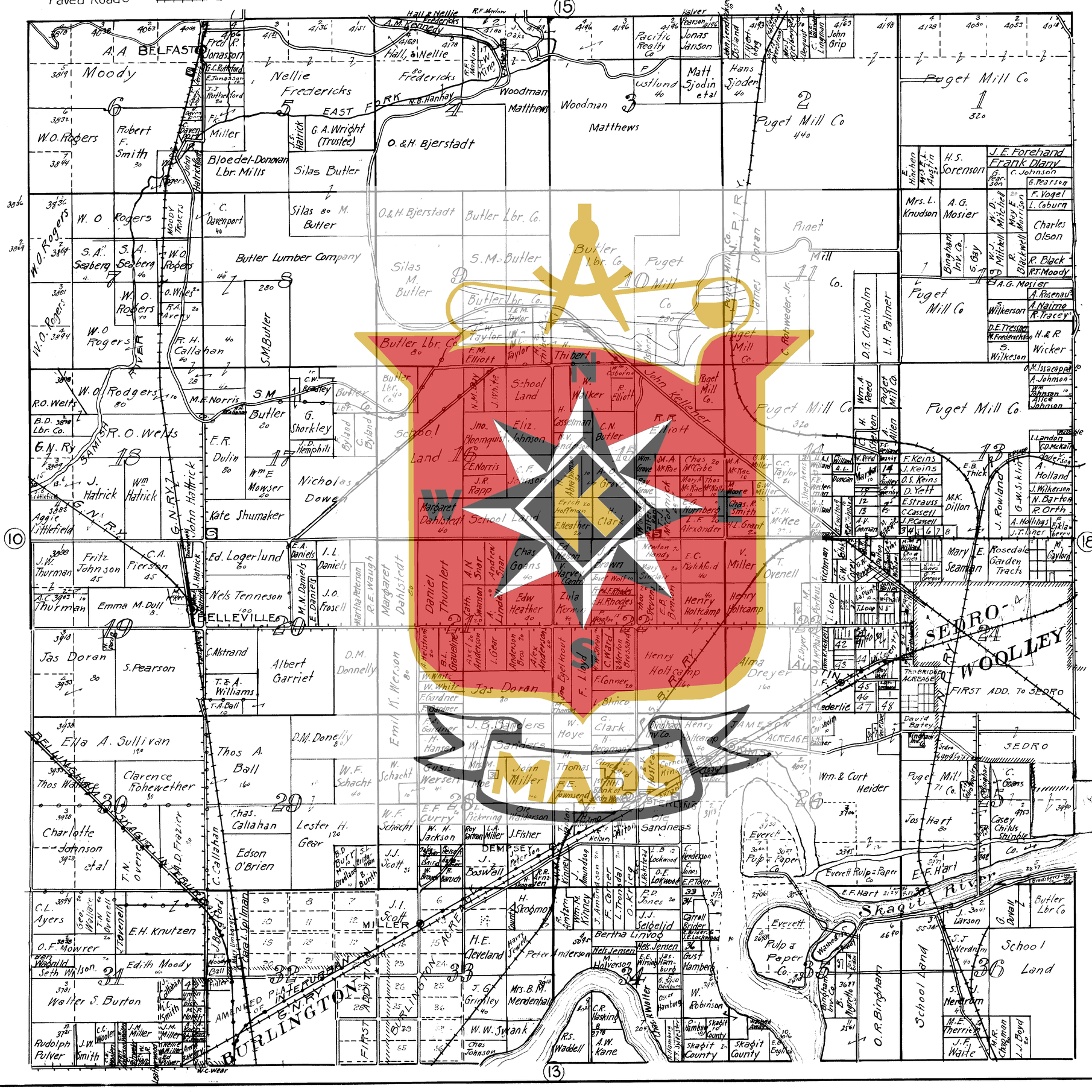

№	Name	Acres
1	W. Rogers	
2	W. Rogers	
3	T. Phipps	2½
4	T. Phipps	2
5	C.S. Wilson	2
6	A.J. Larson	3.5
7	E. McRae	2
8	A.J. Larsen	5
9	L. Keins	2.50
10	C. Shelton	2
11	Jos. Shelton	2
12	J. Suess	5
13	S. Rayment	5
14	Olr Bjerhen	5
15	John Sholund	5
16	E. Hamel	2
17	Skagit County	2
18	Bloedel Donovan Lbr. Co.	2
19	Will Wyman	2
20	W.G. Watkinson	4
21	E. hamil	5
22	S. Bjerstadt	5
23	John Levin	5
24	Evelyn Coventry	4
25	J. B. Alexander	2.5
26	Puget Sound & Cascade Ry	
27	D. Ross	
28	David Ross	
29	John Rokstad	4
30	John Rokstad	5
31	Skagit Co	2
32	W.R. Leatherwood	5
33	E.P. Toler	3.7
34	A. Hoffman	5
35	C. Brider	4
36	O. Hamberg	4.7
37	I. Jackson	6.11
38	Gardner & Brunett	
39	J.F. Brown	
40	W.G. Brown	
41	R.E. Kirkham	
42	E. Jewett	5
43	A. Halberg	5
44	Geo. W. Hopper	
45	Wm. Le Favour	
46	John Rowland	5
47	Wm. B. Sargent	5
48	J. Senolich	
49	J. Callahan	
50	Skagit County	3.81

PLAT OF

TOWNSHIP 36 NORTH, RANGE 4 EAST, W.M.

ATLAS OF SKAGIT COUNTY, WASH.

SCALE: 2 INCHES=1 MILE

COPYRIGHT K. M. CO.

PUBLISHED BY
KROLL MAP COMPANY
814-2ND AVENUE SEATTLE

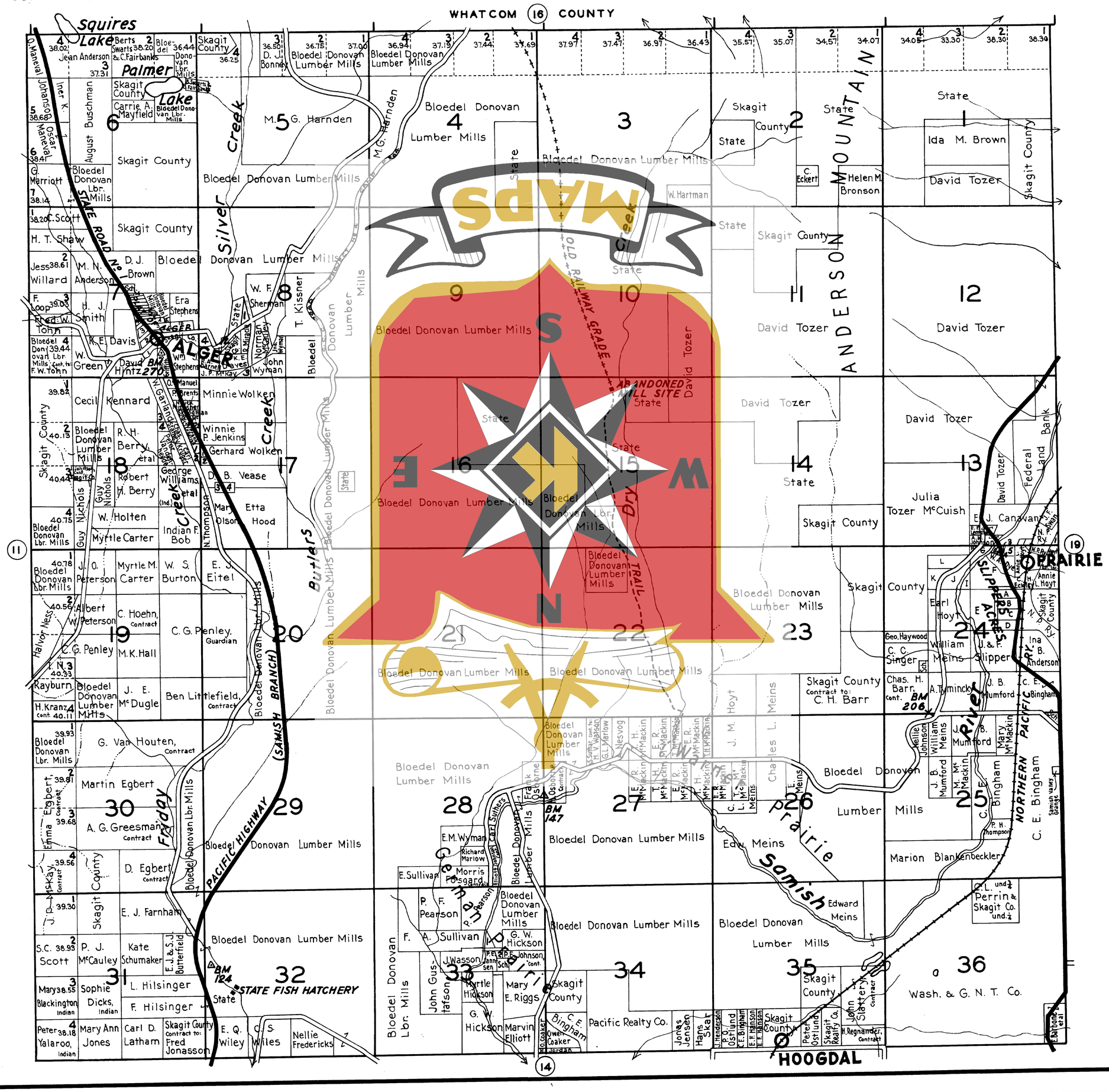

KROLL'S ATLAS OF SKAGIT COUNTY, WASH.

T. 36 N. R. 4 E.

County Road
Railway - Steam
" - Elec.
Dike
Ditch
Trail
Paved Roads

Scale 2" = 1 Mile

KROLL MAP CO 413 MEHLHORN BLDG. SEATTLE

Corr. May 1928

Town Limits
Gov. Lot No
School
Church
Cemetery
Section No

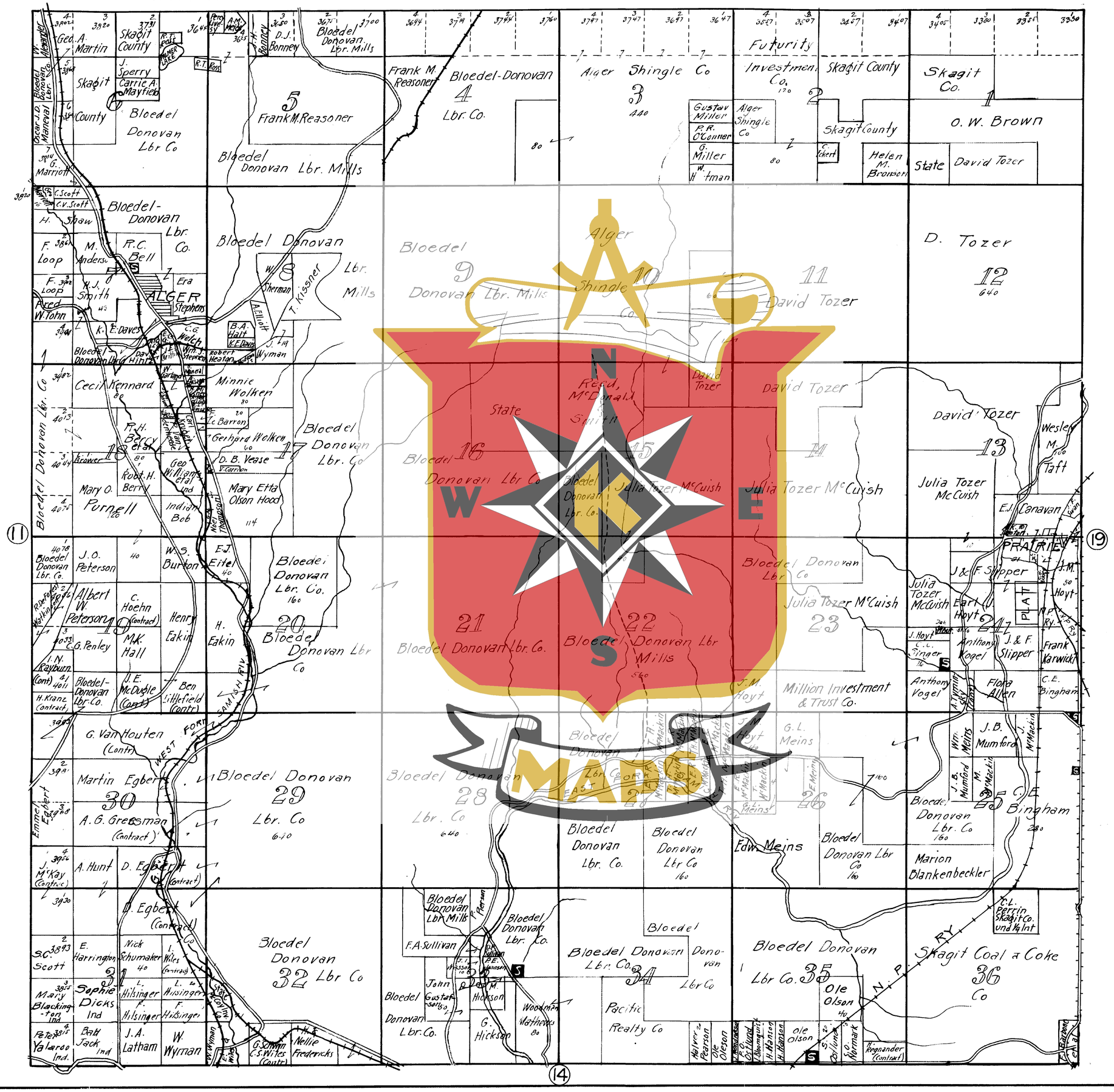
Geo. A. Martin
Skagit County
J. Sperry
Carrie A. Mayfield
Bloedel Donovan Lbr Co
Frank M. Reasoner
Bloedel Donovan Lbr. Mills
Bloedel-Donovan Lbr. Co.
Alger Shingle Co
Futurity Investment Co.
Skagit County
Skagit Co.
O. W. Brown
State
David Tozer
Bloedel-Donovan Lbr. Co.
R.C. Bell
ALGER
Bloedel Donovan Lbr. Mills
Bloedel Donovan Lbr. Co.
Alger Shingle Co
D. Tozer
Cecil Kennard
Minnie Wolken
Reed, McDonald, Smith
David Tozer
Mary O. Purnell
Indian Bob
Mary Etta Olson Hood
Bloedel Donovan Lbr. Co.
Julia Tozer McCuish
Wesley M. Taft
E.J. Canavan
PRAIRIEV
J. O. Peterson
W. S. Burton
E.J. Eitel
Bloedel Donovan Lbr. Co.
Albert W. Peterson
C. Hoehn (Contract)
Henry Eakin
H. Eakin
Bloedel Donovan Lbr Co
Bloedel Donovan Lbr. Co.
Bloedel Donovan Lbr Mills
Julia Tozer McCuish
J & F. Slipper
Earl Hoyt
Frank Karwick
Bloedel-Donovan Lbr. Co.
J.E. McDuffie (Contr.)
Ben Littlefield (Contr.)
Million Investment & Trust Co.
Anthony Vogel
Flora Allen
C.E. Bingham
G. Van Houten (Contr.)
Martin Egbert
Bloedel Donovan
Bloedel Donovan Lbr. Co
A.G. Gressman (Contract)
D. Egbert (Contract)
Bloedel Donovan Lbr. Co
Edw. Meins
Bloedel Donovan Lbr Co
Marion Blankenbeckler
A. Hunt
Bloedel Donovan Lbr. Co.
Bloedel Donovan Lbr Co
Bloedel Donovan Lbr. Co.
Bloedel Donovan Lbr. Co.
Bloedel Donovan Lbr. Co.
Bloedel Donovan Lbr Co
Bloedel Donovan Lbr Co
Bloedel Donovan Lbr. Co.
Bloedel Donovan Lbr. Co.
Bloedel Donovan Lbr. Co.
Bloedel Donovan Lbr Co
Bloedel Donovan Lbr Co.
Bloedel Donovan Lbr. Co.
Bloedel Donovan Lbr Co
Bloedel Donovan Lbr Co.
Bloedel Donovan Lbr. Co.
Bloedel Donovan Lbr. Co.
Bloedel Donovan Lbr Co
Bloedel Donovan Lbr

PLAT OF

TOWNSHIP 33 NORTH, RANGE 5 EAST, W.M.

ATLAS OF SKAGIT COUNTY, WASH.

SCALE: 2 INCHES=1 MILE

COPYRIGHT K. M. CO.

PUBLISHED BY
KROLL MAP COMPANY
814-2ND AVENUE SEATTLE



KROLL'S ATLAS OF SKAGIT COUNTY, WASH.

T. 33 N. R. 5 E.

Scale 2" = 1 Mile

KROLL MAP CO. 413 MEHLHORN BLDG SEATTLE

Corr. May 1928

County Road
Railway - Steam
" - Elec.
Dike
Ditch
Trail

Town Limits
Gov. Lot No.
School
Church
Cemetery
Section No

MONTBORNE
Big Lake
Nelson Neil Lbr. Co
18
EHRLICH
Atlas Lumber & Shingle Co
Bass Lumber Co
Union Lbr. Co.
Skagit County
Atlas Lbr. Co.
Atlas Lumber & Shingle Co
Anton Kappel
Atlas Lbr. Co.
Atlas Lbr & Shingle Co
Skagit County
Agricultural College Grant
Dempsey Lbr. Co
Stimson Mill Co
Agricultural College Grant
School Land
36
Normal School Grant
Stanley Clark
Stimson Mill Co.
Dempsey Lbr. Co
English Lbr. Co.
Day Lumber Co.
Eva Torrea
Day Lumber Co.
Agricultural College Grant
Agricultural College Grant
Agricultural College Grant
Union Lbr. Co
Dempsey Lbr. Co
Day Lumber Co
Day Lumber Co.
Day Lumber Co.
Day Lumber Co
Day Lbr. Co.
Eva Torrea
Day Lbr. Co.
Eva Torrea
Atlas Lbr. Co
Big Lake Land Co.
Big Lake Land Co.
Big Lake Land Co.
Atlas Lbr & Shingle Co
Reid Bros. Co.
Eva Torrea
Roy Washburn
Big Lake Land Co.
Nels Anderson
A. Anderson
W. Reinard
N. J. Ash
J. Jones
E. Asn
James Allison
Gust. Sherbach
Jno. Handke
L. Nichols
Warren Shea
Fred Nichols
A. R. Peterson
Bass Lbr. Co.
Chas. Lockyer
C. M. Wood
August Gustafson
C. J. Cheasty
Jackson
Arthur Dunlap
Will & Albert Fisher
Atlas
Lumber Co
C. Theiler et al
C. E. Bingham
C. E. Patten
Angry Day Milling Co
Union Lbr Co.
Skagit County
G. B. Peavey
Union Lbr Co
Atlas Lbr & Sh. Co
State Normal School Grant
English Lbr. Co.
Dempsey Lbr. Co.
Crane Creek
English Lbr. Co.
Dempsey Lbr. Co
Dempsey Lbr. Co
Dempsey Lbr Co
Dempsey Lbr Co
Dempsey Lbr Co
Dempsey Lbr Co
Dempsey Lbr. Co
Parker Bros et al
Parker Bros. & Hiatt Co.
Stimson Mill Co
Agricultural College Grant
Skagit County
Atlas Lumber & Shingle Co
Skagit County
Skagit County
Skagit County
Skagit County
Skagit County
Agricultural College Grant
Thomas Christensen
Fred Christensen
George Christensen
Annie Christensen
Normal School Grant
Normal School Grant
John Logerwall
Stanley Clark
Stimson Mill Co.
School Land
36
Bass Lumber Co
Dan W. Bass
Atlas Lbr. Co.
Atlas Lbr & Shingle Co
Anton Kappel
A. Kappel
A. Kappel
Adcox
Allen R. Moore
C. A. Cook (cont)
J. E. Baker
John Hughes
J. H. Hayman
Eng. Co.
Atlas Lbr Co
Atlas Lbr & S. Co
Atlas Lbr & Sh. Co
Atlas Lbr & Sh. Co
Isaac Unto
W. J. Wickstrom
Martha Summers
W. J. Wickstrom
M. Kittilie
Matt Latva
Mike Hill
Bingham Int. Co
C. Koskela
Pilchuck
Nelson Neil Lbr Co
Day Lbr Co
Nelson Neil
Nelson Neil
Day Lbr Co
Day Lbr Co
Wm Stephens
Skagit County
Union Lbr. Co
Dempsey Lbr. Co
Union Lbr Co
Skagit County
Skagit County
State
School
School
School
School
School
Skagit County
Dempsey Lbr. Co
Atlas Lbr Co
Atlas Lbr Co
Atlas Lbr

PLAT OF

TOWNSHIP 34 NORTH, RANGE 5 EAST, W.M.

ATLAS OF SKAGIT COUNTY, WASH.

SCALE: 2 INCHES=1 MILE

COPYRIGHT K. M. CO.

PUBLISHED BY
KROLL MAP COMPANY
814-2ND AVENUE SEATTLE

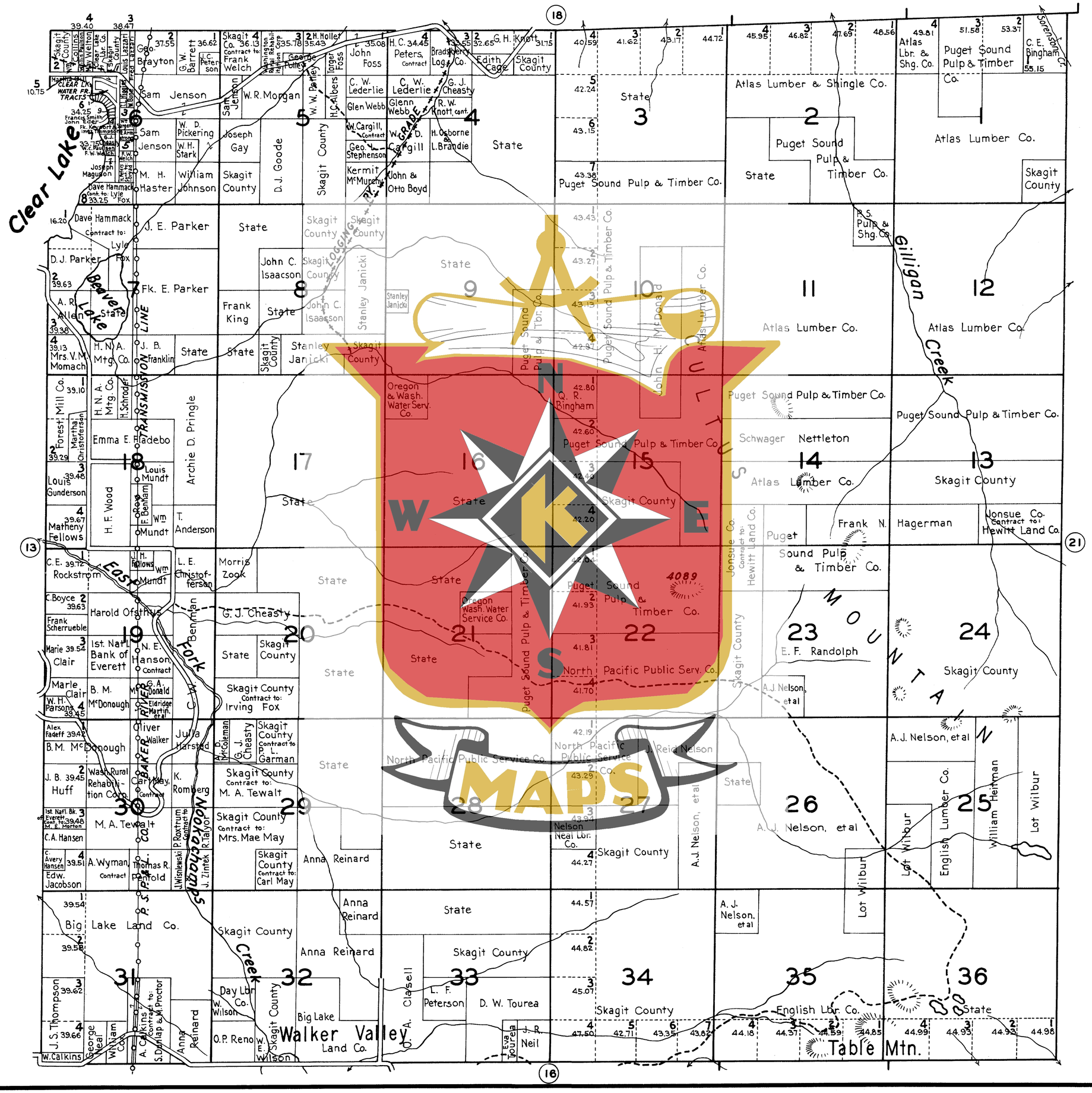
Clear Lake
Beaver Lake
Gilligan Creek
Sorenson Cr.
Skagit County
State
Atlas Lumber & Shingle Co.
Puget Sound Pulp & Timber Co.
Atlas Lumber Co.
Atlas Lbr. & Shg. Co.
C. E. Bingham
Sam Jenson
W. R. Morgan
Joseph Gay
D. J. Goode
W. D. Pickering
W. H. Stark
William Johnson
M. H. Haster
Dave Hammack
J. E. Parker
D. J. Parker
A. R. Allen
Fk. E. Parker
Frank King
John C. Isaacson
Stanley Janicki
H. N. A. Mtg. Co.
J. B. Franklin
Mrs. V. M. Momach
Forest Mill Co.
Emma E. Fladebo
Archie D. Pringle
Louis Gunderson
H. F. Wood
Louis Mundt
Wm. Mundt
T. Anderson
Matheny Fellows
C. E. Rockstrom
L. E. Christofferson
Morris Zook
C. Boyce
Harold Ofsthus
Frank Scherrueble
G. J. Cheasty
Marie Clair
1st. Nat'l. Bank of Everett
N. E. Hanson
Marle Clair
B. M. McDonough
W. H. Parsons
Oliver Walker
Julia Harstad
Alex Fadeff
J. B. Huff
Wash. Rural Rehabilitation Corp.
Carl May
K. Romberg
M. A. Tewalt
C. A. Hansen
Avery Hansen
Edw. Jacobson
A. Wyman
Thomas R. Penfold
J. Wisniewski
P. Roxtrum
R. Talyor
J. Zintek
Big Lake Land Co.
J. S. Thompson
George Neal
William Co.
A. Calkins
S. Dunlap & M. Proctor
Anna Reinard
Day Lbr. Co.
W. Wilson
O. P. Reno
W. E. Wilson
Walker Valley Land Co.
Big Lake
O. A. Clasell
L. F. Peterson
D. W. Tourea
Eva Tourea
J. R. Neil
Oregon & Wash. Water Serv. Co.
Q. R. Bingham
Schwager
Nettleton
Frank N. Hagerman
Jonsue Co.
Contract to: Hewitt Land Co.
Puget Sound Pulp & Timber Co.
4089
North Pacific Public Serv. Co.
E. F. Randolph
A. J. Nelson, et al
English Lbr. Co.
Table Mtn.
Lot Wilbur
William Heitman
English Lumber Co.
Neal Lbr. Co.
J. Reid Nelson
Eastern Cascades Mountains
Fork
Baker River
Nooksack
Pilchuck
Cultus Mountain
Logging Railroad
Transmission Line
Grade
Contract to:
Contract
Contract to: Lyle Fox
Contract to: Irving Fox
Contract to: P. L. Garman
Contract to: M. A. Tewalt
Contract to: Mrs. Mae May
Contract to: Carl May
Contract to: Eldridge Martin, et al
Contract to: Hansen
Contract to: Dunlap & M. Proctor
Contract to: Thomas R. Penfold
Contract to: Wisniewski
Contract to: Zintek
Contract to: Talyor
Contract to: Roxtrum
Contract to: Everett Cont. to 39.48 Ed. E. Morton
Contract to: Hansen
Contract to: Wilson
Contract to: Reno
Contract to: Calkins
Contract to: Proctor
Contract to: Garman
Contract to: May
Contract to: Tewalt
Contract to: Mrs. May
Contract to: Hanson
Contract to: Fox
Contract to: Lyle Fox
Contract to: Hewitt Land Co.
Contract to: Bingham
Contract to: Cheasty
Contract to: Knott
Contract to: Peters
Contract to: Lederlie
Contract to: Cargill
Contract to: Stephenson
Contract to: Boyd
Contract to: Brandie
Contract to: Knott, cont.
Contract to: Lazzari
Contract to: Fox
Contract to: Hammack
Contract to: Parker
Contract to: Allen
Contract to: Momach
Contract to: Franklin
Contract to: Schrader
Contract to: Fladebo
Contract to: Mundt
Contract to: Benham
Contract to: Fellows
Contract to: Christofferson
Contract to: Ofsthus
Contract to: Scherrueble
Contract to: Clair
Contract to: Parsons
Contract to: Walker
Contract to: Harstad
Contract to: Fadeff
Contract to: Huff
Contract to: May
Contract to: Romberg
Contract to: Hansen
Contract to: Jacobson
Contract to: Wyman
Contract to: Thompson
Contract to: Calkins
Contract to: Proctor
Contract to: Dunlap
Contract to: Reno
Contract to: Wilson
Contract to: Tourea
Contract to: Neil
Contract to: Peterson
Contract to: Clasell
Contract to: Tourea
Contract to: Neal
Contract to: Wilson
Contract to: Cheasty
Contract to: Garman
Contract to: Tewalt
Contract to: May
Contract to: Hansen
Contract to: Jacobson
Contract to: Wyman
Contract to: Penfold
Contract to: Wisniewski
Contract to: Roxtrum
Contract to: Talyor
Contract to: Zintek
Contract to: Everett
Contract to: Morton
Contract to: Hewitt Land Co.
Contract to: Bingham
Contract to: Schwager
Contract to: Nettleton
Contract to: Hagerman
Contract to: Randolph
Contract to: Nelson
Contract to: Lot Wilbur
Contract to: English Lumber Co.
Contract to: Heitman
Contract to: Lot Wilbur
Contract to: Neal Lbr. Co.
Contract to: Nelson
Contract to: Nelson
Contract to: Lot Wilbur
Contract to: Nelson
Contract to: Nelson
Contract to: Nelson

KROLL'S ATLAS OF SKAGIT COUNTY, WASH.

T. 34 N. R. 5 E.

County Road
Railway - Steam
" - Elec.
Dike
Ditch
Trail

Scale 2" = 1 Mile

KROLL MAP CO 413 MEHLHORN BLDG. SEATTLE.

Corr. May 1928

Town Limits
Gov. Lot No
School
Church
Cemetery
Section No.

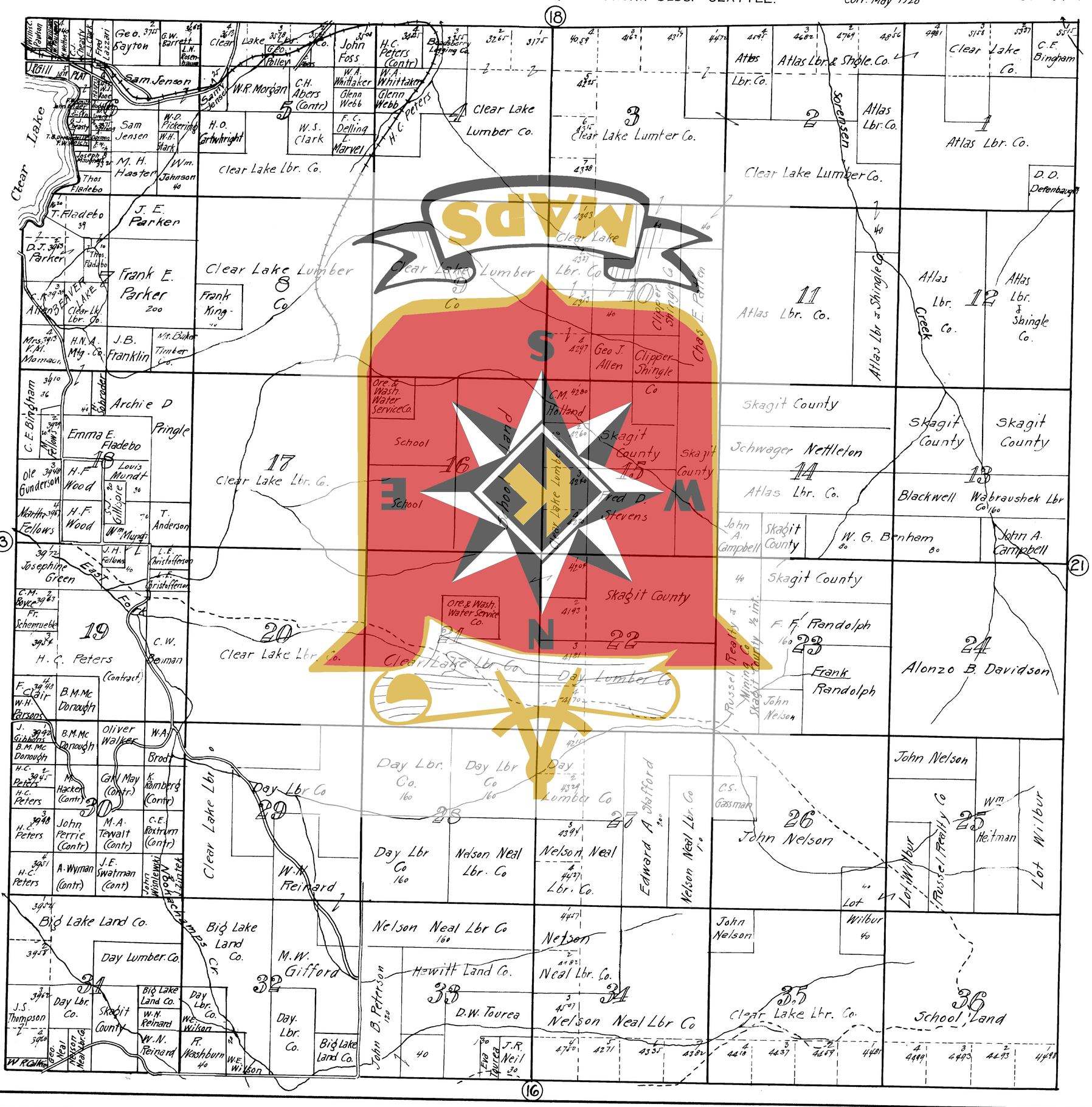
Clear Lake
Sam Jenson
Geo. Bayton
G.W. Barrett
J.N. Rosenbaum
Fred Lazzari
J. Gill
Plat
W.R. Morgan
C.H. Abers (Contr)
W.S. Clark
H.O. Gritwright
W.D. Pickering
W.H. Stark
M.H. Haster
Wm. Johnson
Thos Fladebo
T. Fladebo
J.E. Parker
D.J. Parker
Frank E. Parker
Frank King
Clear Lake Lumber Co
Clear Lake Lbr. Co.
H.N.A. Mfg. Co.
J.B. Franklin
Mt. Baker Timber Co.
Archie D Pringle
Emma E. Fladebo
Louis Mundt
H.F. Wood
T. Anderson
Wm Mundt
Josephine Green
L.E. Christofferson
East Fork
H.C. Peters (Contract)
C.W. Beiman
B.M. Mc Donough
Oliver Walker
W.A. Brodt
M. Hacken (Contr)
Carl May (Contr.)
K. Romberg (Contr)
John Perrie (Contr)
M.A. Tewalt (Contr)
C.E. Roxtrum (Contr)
A. Wyman (Contr)
J.E. Swatman (Cont)
John Wisnewski
Nooksack Valley
Clear Lake Lbr
Day Lbr Co
W.H. Reinard
Big Lake Land Co.
Day Lumber Co.
Big Lake Land Co.
M.W. Gifford
Day Lbr. Co.
Big Lake Land Co.
Skagit County
W.N. Reinard
W.E. Wilson
F. Washburn
Day Lbr. Co.
Day Lbr Co. 160
Nelson Neal Lbr. Co
Hewitt Land Co.
D.W. Tourea
John B. Petterson
Eva Tourea
J.R. Neil
Nelson Neal Lbr Co
Edward A. Stafford
Nelson Neal Lbr. Co
C.S. Gassman
John Nelson
Lot Wilbur
Russel Realty Co
Wm Heitman
Clear Lake Lbr. Co.
School Land
Atlas Lbr. Co.
Atlas Lbr. & Shgle. Co.
Atlas Lbr. & Shingle Co.
Clipper Shingle Co
Chas. E. Parker
Sorensen Creek
C.E. Bingham
D.D. Defenbaugh
Ore. & Wash. Water Service Co.
School
C.M. Holland
Fred D. Stevens
Schwager Nettleton
Blackwell
Wabraushek Lbr Co
W.G. Benham
John A. Campbell
F.F. Randolph
Frank Randolph
Alonzo B. Davidson
Russel Realty Co
Skagit Mining Co
Skagit County ½ int.
John Nelson
Day Lumber Co
Day Lbr. Co.
Nelson Neal Lbr. Co.
Neal Lbr. Co.
Nelson Neal Lbr Co
Clear Lake Lbr. Co.
School Land
Lot Wilbur
Russel Realty Co
Wm Heitman
Lot Wilbur
Clipper Shingle Co
Skagit County
Schwager Nettleton
Atlas Lbr. Co.
John A. Campbell
Skagit County
Skagit County
Skagit County

PLAT OF

TOWNSHIP 35 NORTH, RANGE 5 EAST, W.M.

ATLAS OF SKAGIT COUNTY, WASH.

SCALE: 2 INCHES=1 MILE

COPYRIGHT K. M. CO.

PUBLISHED BY
KROLL MAP COMPANY
814-2ND AVENUE SEATTLE

SEDRO WOOLLEY
COKEDALE
NORTHERN STATE HOSPITAL
OLD F. & S. R.R. LOGGING GRADE
Wash. & G. N. T. Co.
Dempsey Lumber Co.
Highland Timber Co.
Skagit County
State
Bradsberry Logging Co.
Everett Pulp & Paper Co.
Minkler Lk.
Arnold Slough
Skagit River
Gilligan Cr.
Sorenson Cr.
Ross Slough
Wiseman Slough
Skyjoy Slough
Powell Cr.
Coal Cr.
Minkler Cr.
Creek
P. S. & B. R. RY.
PUGET SOUND TIMBER CO. RY.
BAKER RIVER TRANS. LINES
G. N. RY.
Nicholas Dam
Eliza Van Fleet
Q. R. Bingham
S. S. Eaton
T. F. McCord
Henry Tenneson
Wyman Kirby
Mabel Grissman
Emma A. Fladebo
Jno. E. Minkler
Anton Betschart
C. H. Wulff
F. H. Marchant
Carl A. Johnson
Robt. C. Tyler
Clyde Allen & Robert Tyler
Christen Sorenson
C. E. Bingham
Skagit County
Everett Pulp & Paper Co.
Bradsberry Logging Co.
Atlas Lumber & Shingle Co.
Bingham Inv. Co.
Martin Anderson
Nelson
Goodyear
Johnson
Norman Knott
Gordon Knott
Jack Stark
Margaret Bellum
J. M. Russell
G. J. Cheasty
Mrs. M. A. Goode
D. J. Goode
Oregon-Washington Water Service Co.
Louis Schreindl
Frank Welch
John O. Balch
Ralph Maughan
Washington Rural Rehabilitation Corp.
H. Hollett
C. E. Bingham
Frank Medford
H. E. Myers
George Lundberg
E. V. Algire
Ruth Mason
M. Welton
J. Base
E. Beckett
K. M. Gebhardt
T. Boerjen
John Isaacson
Contract
Ralph Daniels
E. L. Frances
Loren A. Calkin
C. V. Nelson
Federal Land Bank
Contract to: W. B. Cook
Eliza M. Van Fleet
T. F. Tenneson
A. W. Conventiv
C. Amundson
J. H. Hawkins
W. Jones
N. J. Raymond
Matt Vlanevitch
Harry J. Meins
Wm Meins
Hanken
Floyd
Lbr. Co.
Bank of Sumas
Skagit County
S. Hinchen
F. Beneke
Olaf Pederson
T. E. Thompson
I. G. Leister
Irvin Eikleberry
Puget Mill Co.
Contract to: J. S. Geisler
Contract to: Geo. Geisler
Contract to: W. F. Geisler
Contract to: Carrie Slattery
Wm E. Bambrick
Bingham Inv. Co.
George Vogel
Joe Bizzotto
Federal Land Bank
Bradsberry Logging Co.
Skagit Realty Co.
Emil Runck
Ralph Dibay
Chas. Schwab
Joe Dibay
Anderson
Barnard
Stratton
L. B. Smith
Victor Anderson
Q. P. Reno
Wm Walters & Gust Swanson
Wm Walters
J. Struss
E. Wilcox
J. Jensen
J. & P. Anderson
Peter Anderson
Harry Selin
Herman Lobse
Frank Ries
Fred Kiens
Thomas Barrett Est., Trustees
Chester D. Ries
Harrison D. Ries
Robert E. McDugle
Oscar Reische
Gust Freeman
H. M. O'Connell
John E. Minkler
Thomas McCalib
Fred King
Fk. C. Goodyear
Charley McConnell
Anton Betschart
M. & K. Atterburg
E. L. Saville, Cont.
Mabel Crissman
S. & M. Chesterfield
Dora Bryson
Ethel DeWitt
Childs
Kell
Kirkpatrick
Dempsey Lbr. Co.
E. P. Corkery
F. M. Minkler
Lyman Lumber & Shingle Co.
Highland Tbr. Co.
Skagit Coal & Coke Co.
Wash. & G. N. T. Co.
Dempsey Lbr. Co.
Highland Timber Co.
Dempsey Lumber Co.
Wm. Highland Holtcamp
Sanja Hill Decker
Wm. E. Bambrick
Bingham Inv. Co.
Eliza M. Van Fleet
Eliza Van Fleet
Q. R. Bingham
T. F. & Henry Tenneson
S. S. Eaton
T. F. McCord
Everett Pulp & Timber Co.
Everett Pulp & Paper Co.
Everett Pulp
Christen Sorenson
C. E. Bingham
Clyde Allen & Robert Tyler
Robt. C. Tyler
Skagit County
Bradsberry Logging Co.
Oregon-Washington Water Service Co.
Louis Schreindl
Frank Welch
John O. Balch
Ralph Maughan
Washington Rural Rehabilitation Corp.
H. Hollett
C. E. Bingham
Frank Medford
H. E. Myers
George Lundberg
E. V. Algire
Mrs. M. A. Goode
D. J. Goode

KROLL'S ATLAS OF SKAGIT COUNTY, WASH

T. 35 N. R. 5 E.

County Road
Railway Steam
" Elec.
Dike
Ditch
Trail
Pay

Scale 2" = 1 Mile

KROLL MAP CO. 413 MEHLHORN BLDG SEATTLE

Corr. May 1928

Town Limits
Gov. Lot No
School
Church
Cemetery
Section No

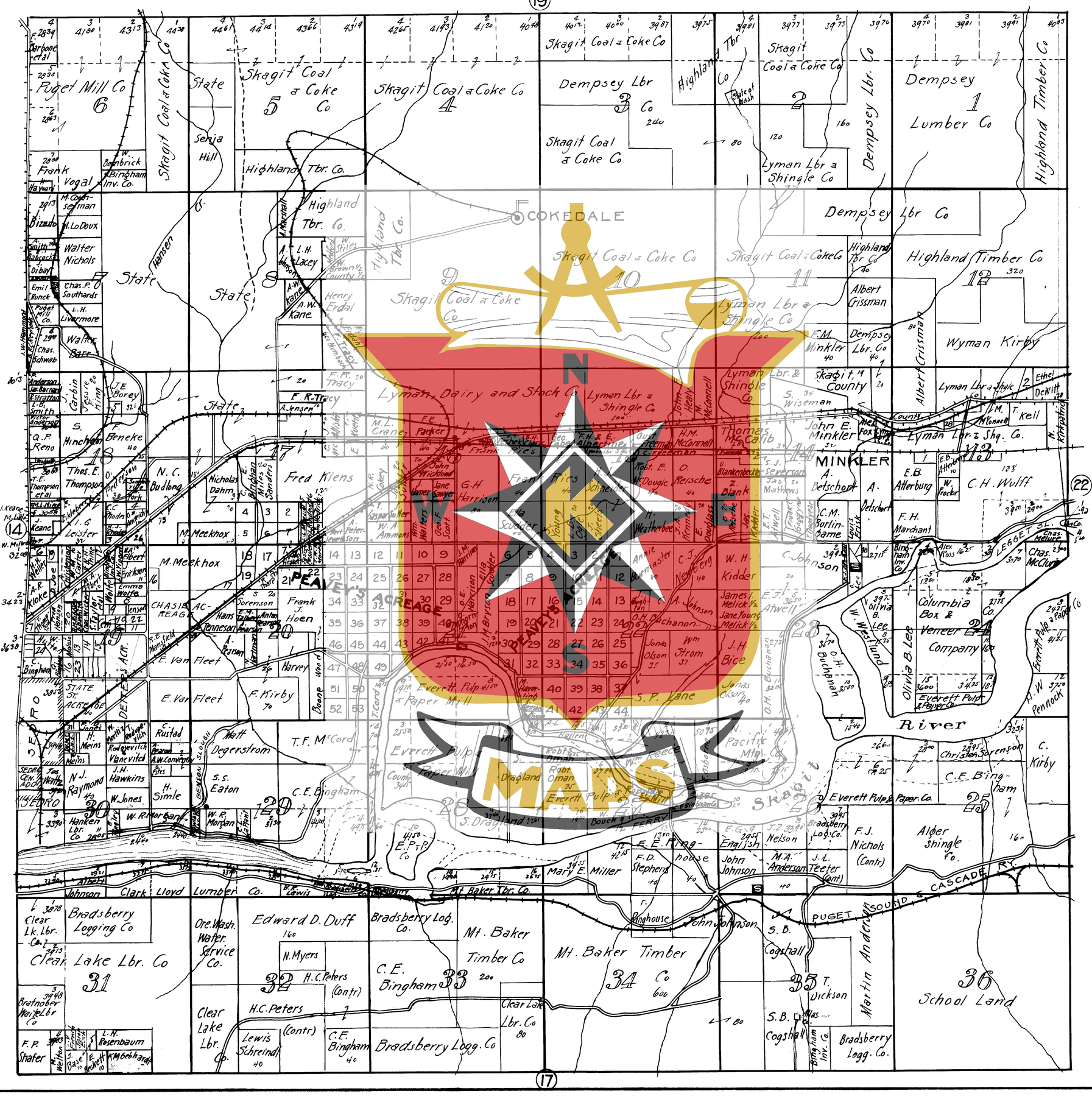

No	Name	Acres
1	M.C. Forrest	5
2	G.H. Wilson	10
3	C.C. Rhodes	4
4	G.W. Andrick	4
5	W.N. Jordan	
6	E. Cudmore	6.4
7	H.H. Weller	5
8	S.K. Libby	5
9	C.A. Wicker	5
10	M.A. Nicker	
11	Peter Anderson	4.25
12	J.G. Lister	1
13	Maggie Henley	5
14	M. Hahon	
15	P.C. Handy	
16	F. Hamilton	5
17	Joren Sorensen	3
18	Thos Carroll	
19	Carl Ekberg	5
20	W. Rarey	
21	H. Shang	6.44
22	J. & T. Anderson	4.84
23	J. Walls	4.86
24	F. LaRoche Co.	2.9
25	E.T. Davenport	
26	V. Gresjacques	
27	S.J. Severson	
28	H.S. Shang	
29	Puget Sound Pwr & Lt Co	
30	A. Botschart	
31	J.W. Martin	

PLAT OF

TOWNSHIP 36 NORTH, RANGE 5 EAST, W.M.

ATLAS OF SKAGIT COUNTY, WASH.

SCALE: 2 INCHES=1 MILE

COPYRIGHT K. M. CO.

PUBLISHED BY
KROLL MAP COMPANY
814-2ND AVENUE SEATTLE

KROLL'S ATLAS OF SKAGIT COUNTY, WASH.

T. 36 N. R. 5 E.

County Road
Railway-Steam
" -Elec
Dike
Ditch
Trail
Paved Roads

Scale 2" = 1 Mile

KROLL MAP CO. 413 MEHLHORN BLDG. SEATTLE

Corr. May 1928

Town Limits
Gov. Lot No
School
Church
Cemetery
Section No.

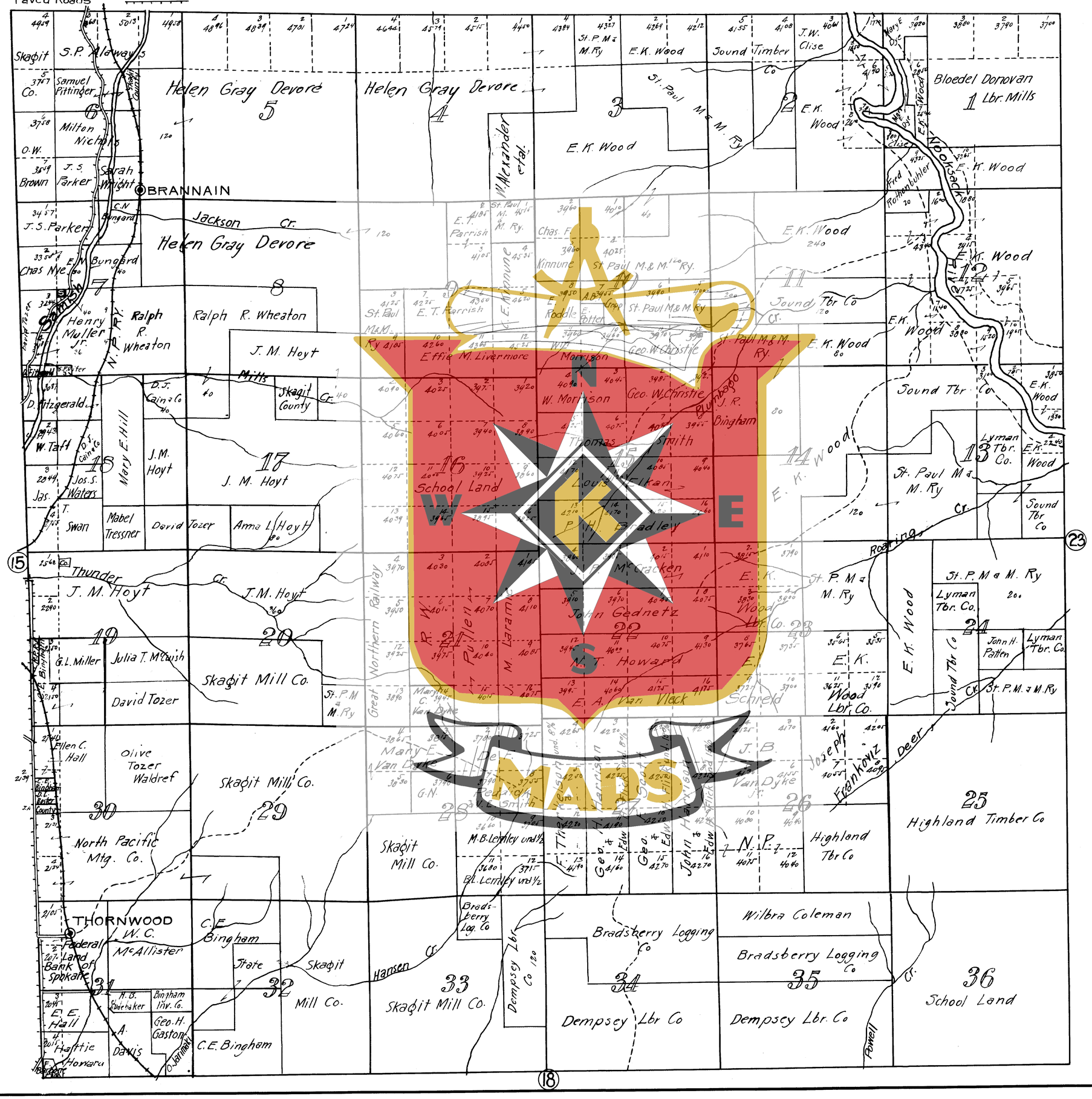

PLAT OF

TOWNSHIP 33 NORTH, RANGE 6 EAST, W.M.

ATLAS OF SKAGIT COUNTY, WASH.

SCALE: 2 INCHES=1 MILE

COPYRIGHT K. M. CO.

PUBLISHED BY
KROLL MAP COMPANY
814-2ND AVENUE SEATTLE

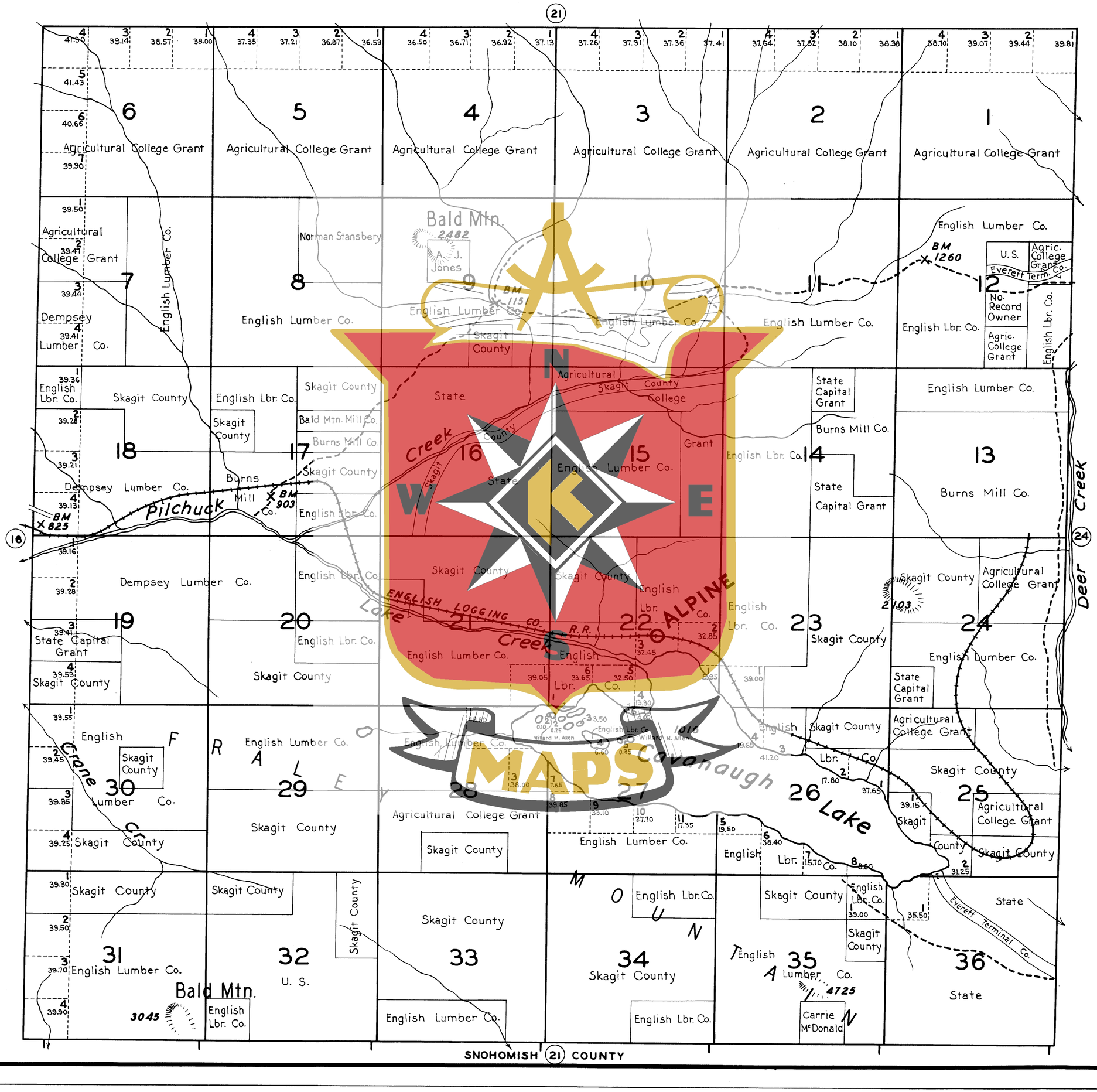

KROLL'S ATLAS OF SKAGIT COUNTY, WASH.

T. 33 N. R. 6 E.

County Road
Railway - Steam
" - Elec
Dike
Ditch
Trail

Scale 2" = 1 Mile

KROLL MAP CO. 413 MEHLHORN BLDG. SEATTLE

Corr. May 1928

Town Limits
Gov. Lot No. 47.25
School 5
Church Ch
Cemetery Cem
Section No 24

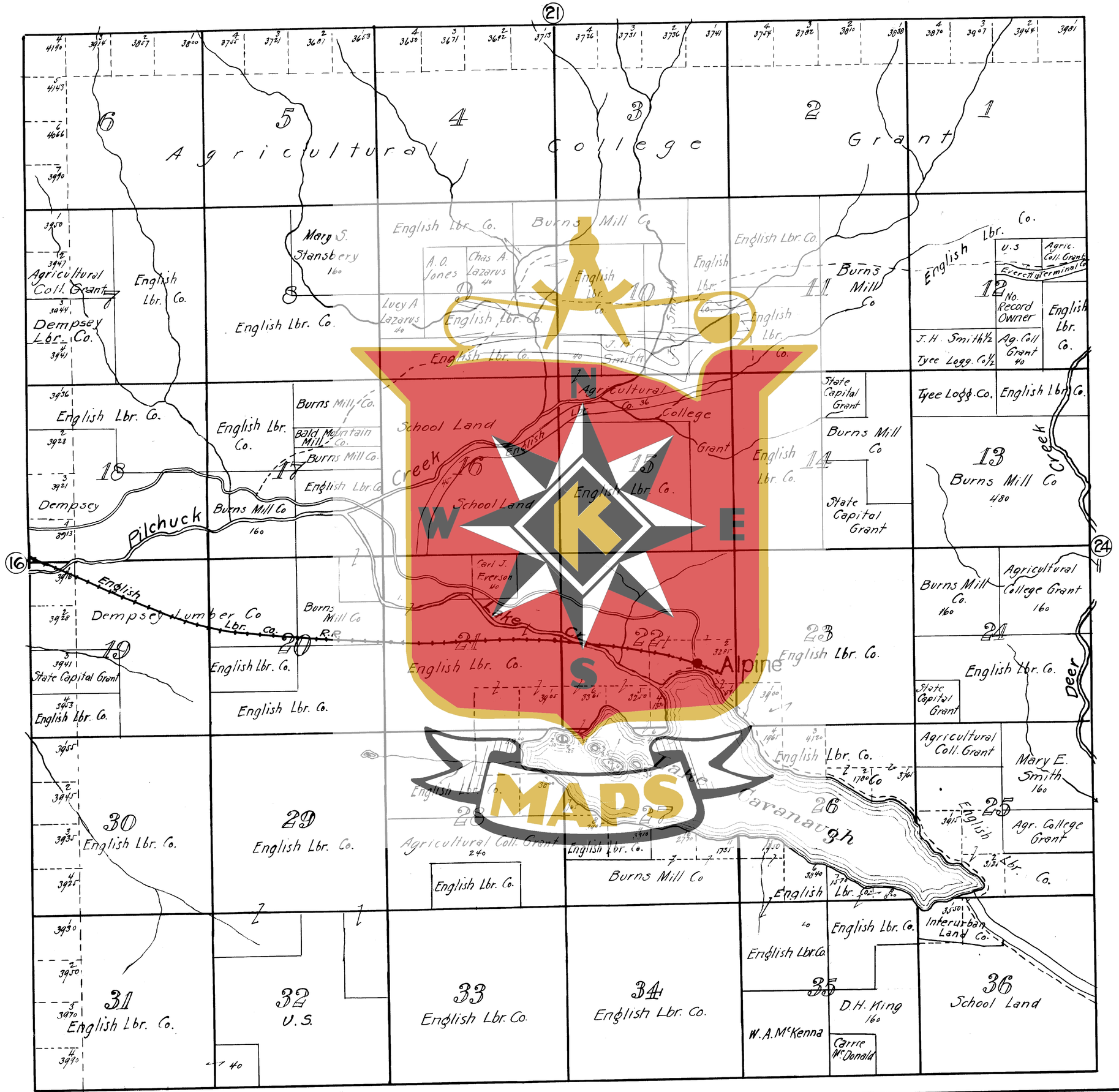

PLAT OF

TOWNSHIP 34 NORTH, RANGE 6 EAST, W.M.

ATLAS OF SKAGIT COUNTY, WASH.

SCALE: 2 INCHES=1 MILE

COPYRIGHT K. M. CO.

PUBLISHED BY
KROLL MAP COMPANY
814-2ND AVENUE SEATTLE



Wagon Road
Railway - Steam
" - Elect
Dike
Ditch
Trail

KROLL'S ATLAS OF SKAGIT COUNTY, WASH

T. 34 N. R. 6. E.

Town Limits
Gov. Lot No
School
Church
Cemetery
Section No

Scale 2" = 1 Mile

KROLL MAP CO 413 MEHLHORN BLDG SEATTLE

Corr. May 1928

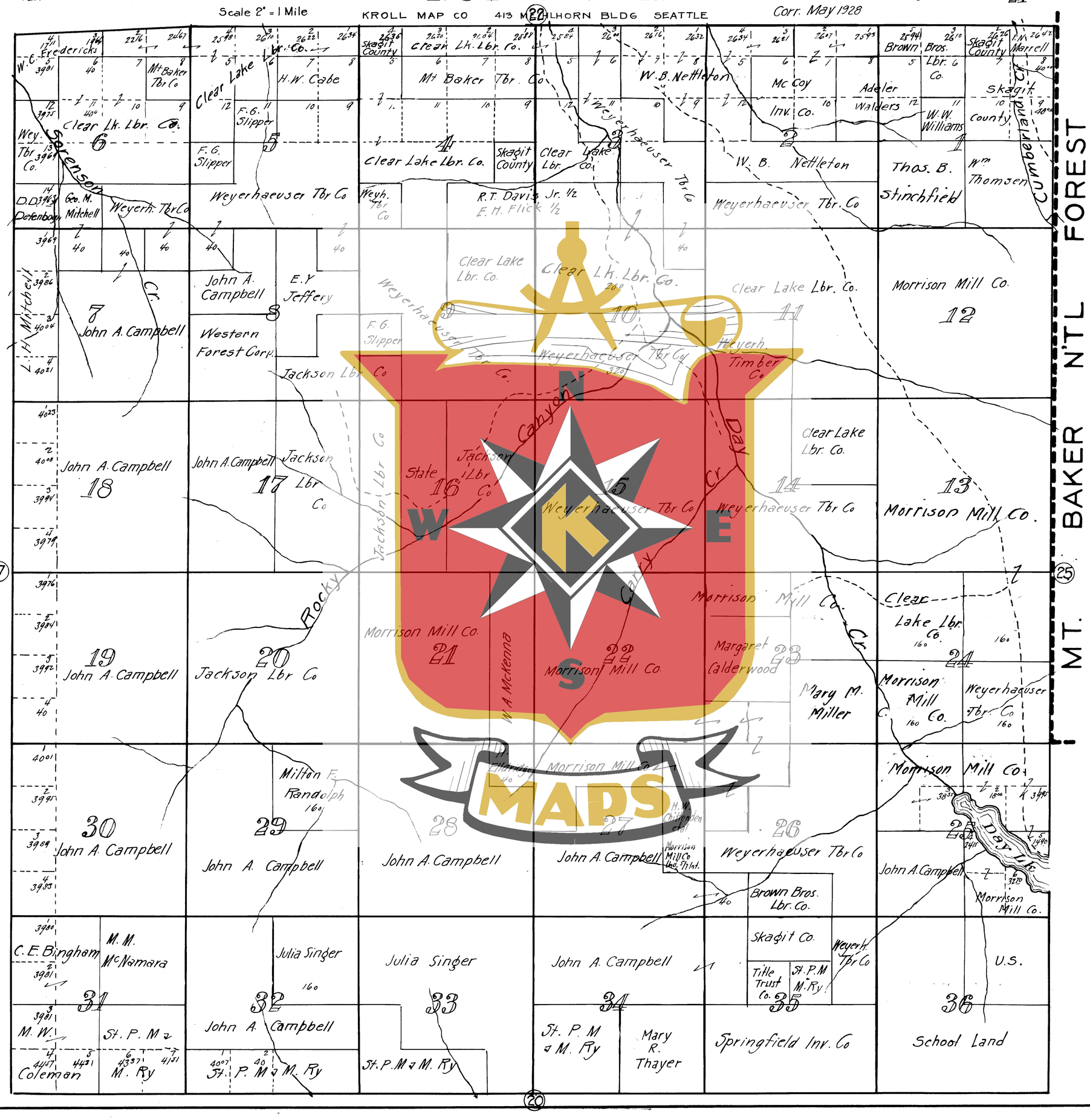

PLAT OF

TOWNSHIP 35 NORTH, RANGE 6 EAST, W.M.

ATLAS OF SKAGIT COUNTY, WASH.

SCALE: 2 INCHES=1 MILE

COPYRIGHT K. M. CO.

PUBLISHED BY
KROLL MAP COMPANY
814-2ND AVENUE SEATTLE

MAPS

County Road
Railway - Steam
" - Elec
Dike
Ditch
Trail
Paved Roads

KROLL'S ATLAS OF SKAGIT COUNTY, WASH.

T. 35 N. R. 6. E.

Scale 2" = 1 Mile

KROLL MAP CO 413 MEHLHORN BLDG SEATTLE

Corr. May 1928

Town Limits
Gov. Lot No
School
Church
Cemetery
Section No

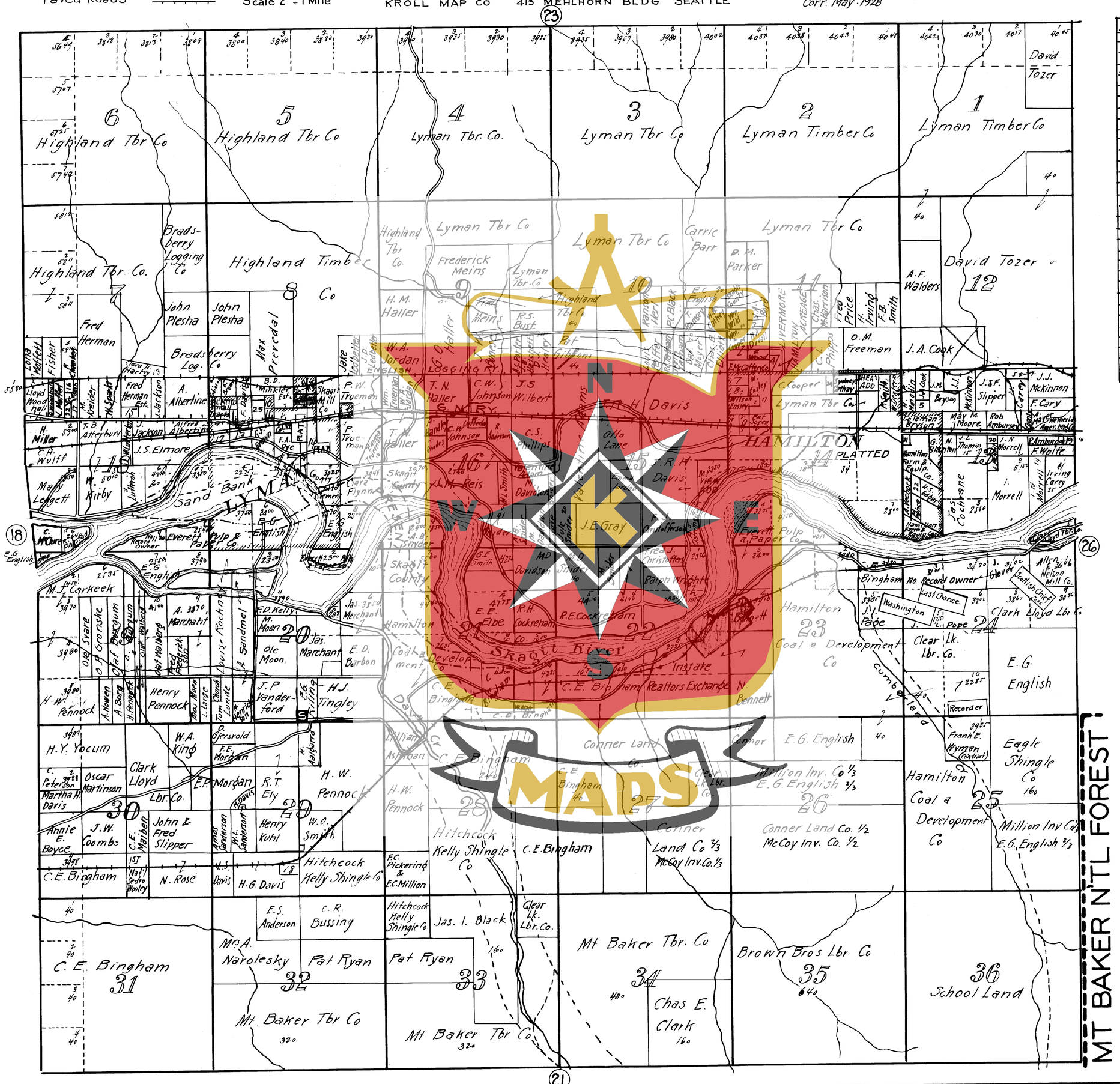

No	Name	Acreage
1	M.C. Farnster	5
2	Thos Mc Calib	10
3	May Richards	2
4	P.S. & B.R. Ry.	
5	Gold Bryson	6.1
6	R.B. Amburger	4
7	L. Medford	5
8	Wilson Ensley	5
9	Wilson Ensley	5
10	J.S. Cabe	
11	S.A. Beck	4.25
12	J.S. Elmore	5
13	J.S. Elmore	2
14	Lizzie Poughton	
15	W. Sparks	
16	F. Chambers	2
17	Bingham Inv. Co.	3.8
18	Clear Lake Lbr. Co.	7.5
19	Francis M. Wolfe	2.38
20	Lyle McNeil	5
21	M.T. Smith	
22	I.N. Morrell	2
23	W. Lonway	2
24	Mabel Valentine	5.20
25	John Parker	
26	J.P. Brendle	
27	Gladys Woolworth	0.75
28	Floyd F. Moody	2
29	B.D. Minkler Est.	1.10
30	Virginia Atterberry	3
31	Mrs. C.A. McPherson	3
32	John Fisher	1

PLAT OF

TOWNSHIP 36 NORTH, RANGE 6 EAST, W.M.

ATLAS OF SKAGIT COUNTY, WASH.

PUBLISHED BY
KROLL MAP COMPANY
814-2ND AVENUE SEATTLE

SCALE: 2 INCHES=1 MILE

COPYRIGHT K. M. CO.

KROLL'S ATLAS OF SKAGIT COUNTY, WASH.

T. 36 N. R. 6. E.

County Road
Railway - Steam
" - Elec.
Dike
Ditch
Trail

Town Limits
Gov. Lot No
School
Church
Cemetery
Section No

Scale 2" = 1 Mile

KROLL MAP CO 413 MEHLHORN BLDG SEATTLE

Corr. May 1928

WKS MAPS

PLAT OF

TOWNSHIP 33 NORTH, RANGE 7 EAST, W.M.

ATLAS OF SKAGIT COUNTY, WASH.

SCALE: 2 INCHES=1 MILE

COPYRIGHT K. M. CO.

PUBLISHED BY
KROLL MAP COMPANY
814-2ND AVENUE SEATTLE

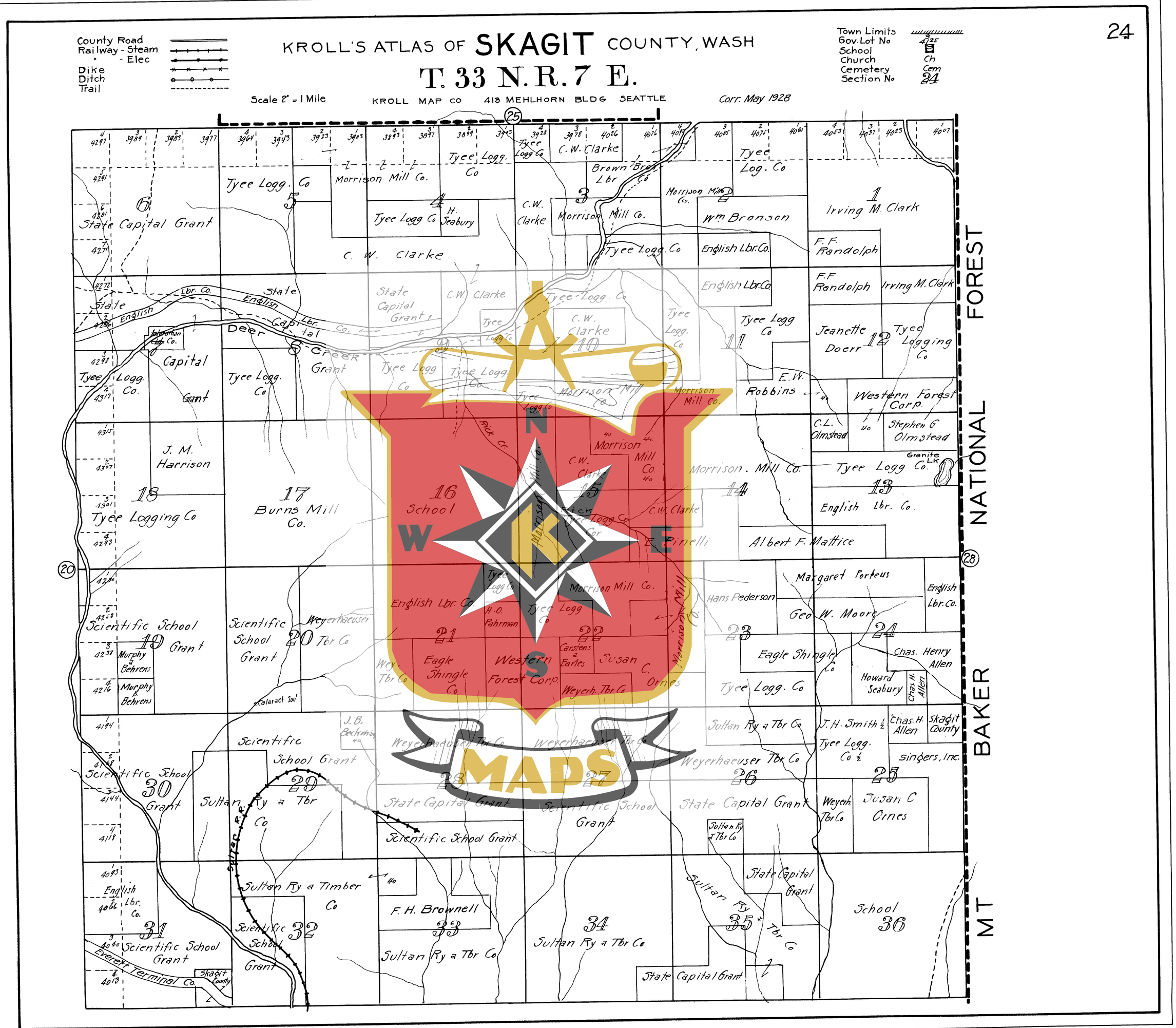
County Road
Railway - Steam
" - Elec
Dike
Ditch
Trail
KROLL'S ATLAS OF SKAGIT COUNTY, WASH
T. 33 N. R. 7 E.
Scale 2" = 1 Mile
KROLL MAP CO 413 MEHLHORN BLDG SEATTLE
Corr. May 1928
Town Limits
Gov. Lot No
School
Church
Cemetery
Section No
Ch
Cem
24
NATIONAL FOREST
BAKER MT
State Capital Grant
Tyee Logg. Co
Morrison Mill Co.
C. W. Clarke
H. Seabury
Brown Bros Lbr Co
Wm Bronson
Irving M. Clark
F. F. Randolph
English Lbr. Co.
Jeanette Doerr
Tyee Logging Co
E. W. Robbins
Western Forest Corp.
C. L. Olmstead
Stephen G Olmstead
Granite Lk
English Lbr. Co.
Albert F. Mattice
Margaret Porteus
Geo W. Moore
Hans Pederson
Eagle Shingle Co
Chas. Henry Allen
Howard Seabury
Chas. H. Allen
Skagit County
J. H. Smith
singers, Inc.
Susan C Ornes
Weyerh. Tbr Co
Sultan Ry & Tbr Co
Deer Creek Grant
Capital Grant
J. M. Harrison
Burns Mill Co.
Tyee Logging Co
School
Pinelli
Scientific School Grant
Murphy & Behrens
Weyerhaeuser Tbr Co
Cataract 200'
J. B. Beckman
Sultan R.R.
Sultan Ry & Timber Co
F. H. Brownell
H. O. Pahrman
Carstens & Earles
Everett Terminal Co
Skagit County

PLAT OF

TOWNSHIP 34 NORTH, RANGE 7 EAST, W.M.

ATLAS OF SKAGIT COUNTY, WASH.

SCALE: 2 INCHES=1 MILE

COPYRIGHT K. M. CO.

PUBLISHED BY
KROLL MAP COMPANY
814-2ND AVENUE SEATTLE



County Road
Railway - Steam
" - Elec
Dike
Ditch
Trail

KROLL'S ATLAS OF SKAGIT COUNTY, WASH

T. 34 N. R. 7 E.

Scale 2" = 1 Mile

KROLL MAP CO 413 MEHLHORN BLDG SEATTLE

Corr: May 1928

Town Limits
Gov. Lot No
School
Church
Cemetery
Section No



PLAT OF

TOWNSHIP 35 NORTH, RANGE 7 EAST, W.M.

ATLAS OF SKAGIT COUNTY, WASH.

SCALE: 2 INCHES=1 MILE

COPYRIGHT K. M. CO.

PUBLISHED BY
KROLL MAP COMPANY
814-2ND AVENUE SEATTLE

County Road
Railway - Steam
" - Elec
Dike
Ditch
Trail

KROLL'S ATLAS OF SKAGIT COUNTY, WASH

T. 35 N. R. 7 E.

Scale 2" = 1 Mile

KROLL MAP CO 413 MEHLHORN BLDG SEATTLE

Corr. May 1928

Town Limits
Gov. Lot No.
School
Church
Cemetery
Section No



PLAT OF

TOWNSHIP 36 NORTH, RANGE 7 EAST, W.M.

ATLAS OF SKAGIT COUNTY, WASH.

SCALE: 2 INCHES=1 MILE

COPYRIGHT K. M. CO.

PUBLISHED BY
KROLL MAP COMPANY
814-2ND AVENUE SEATTLE

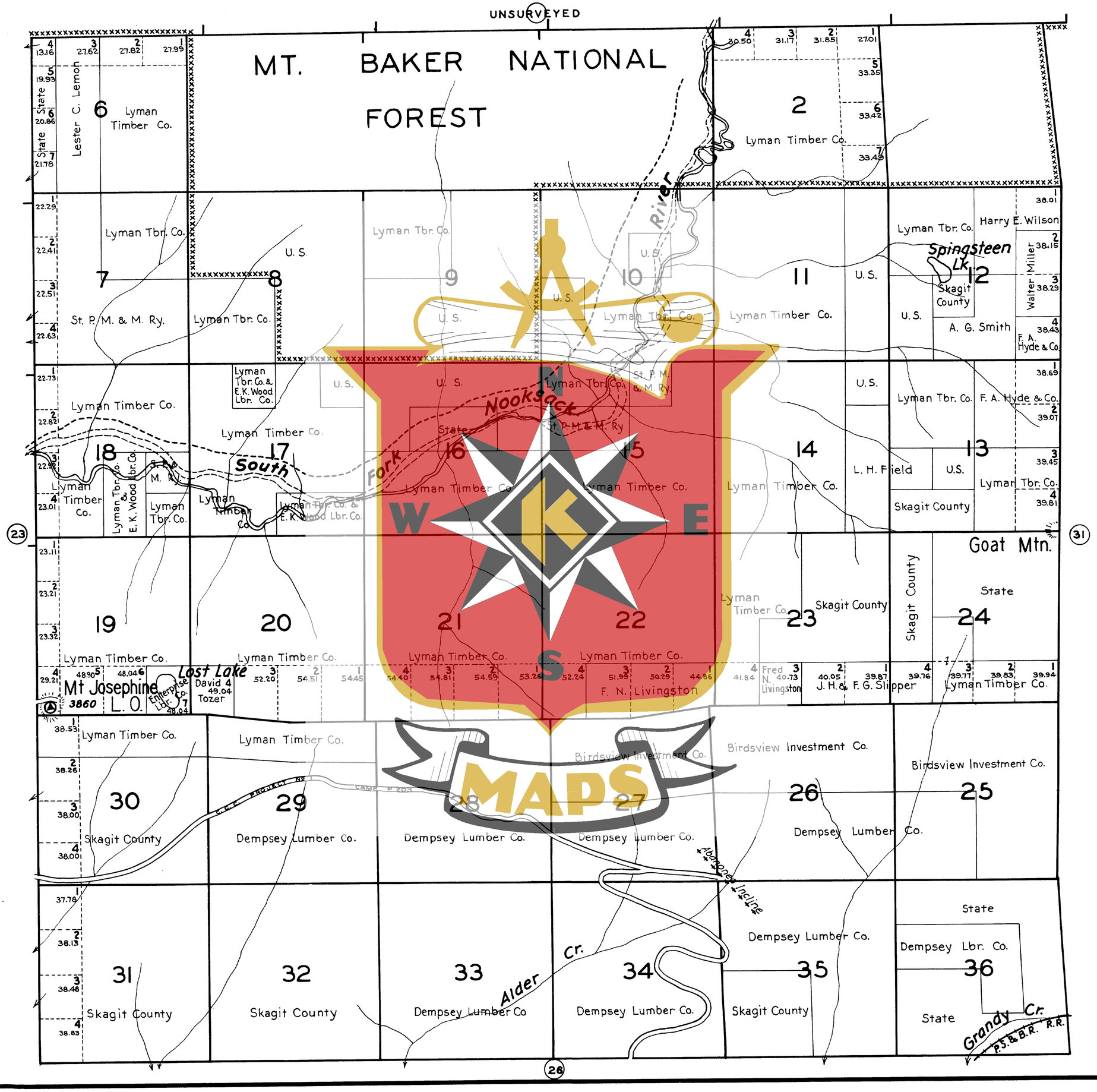

County Road
Railway - Steam
" Elect
Dike
Ditch
Trail

KROLL'S ATLAS OF SKAGIT COUNTY, WASH

T. 36 N. R. 7 E.

Scale 2" = 1 Mile

KROLL MAP CO 413 MEHLHORN BLDG SEATTLE

Corr. May 1928

Town Limits
Gov. Lot No
School
Church
Cemetery
Section No

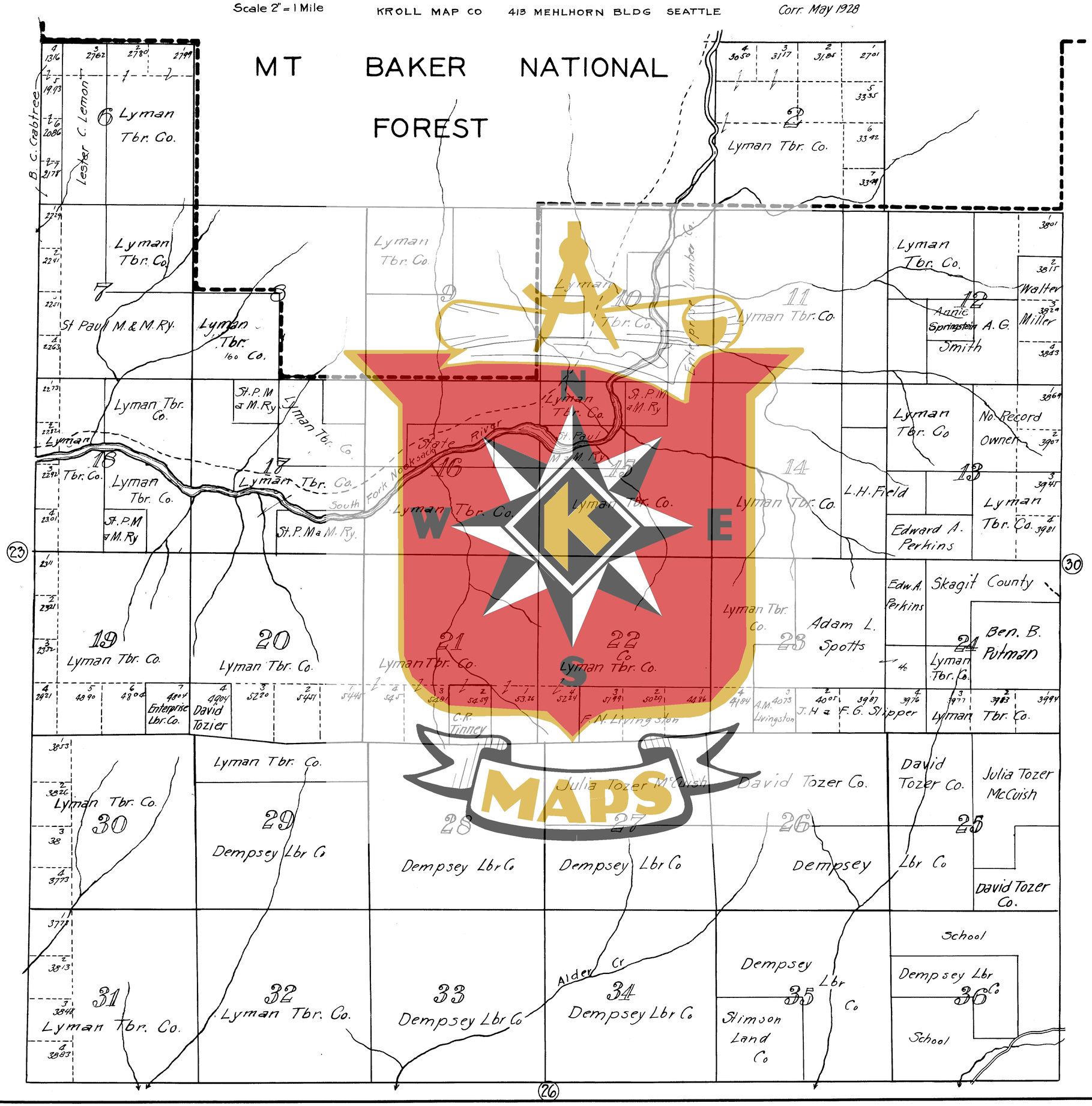

WKE MAPS

PLAT OF

TOWNSHIP 33 NORTH, RANGE 8 EAST, W.M.

ATLAS OF SKAGIT COUNTY, WASH.

SCALE: 2 INCHES=1 MILE

COPYRIGHT K. M. CO.

PUBLISHED BY
KROLL MAP COMPANY
814-2ND AVENUE SEATTLE

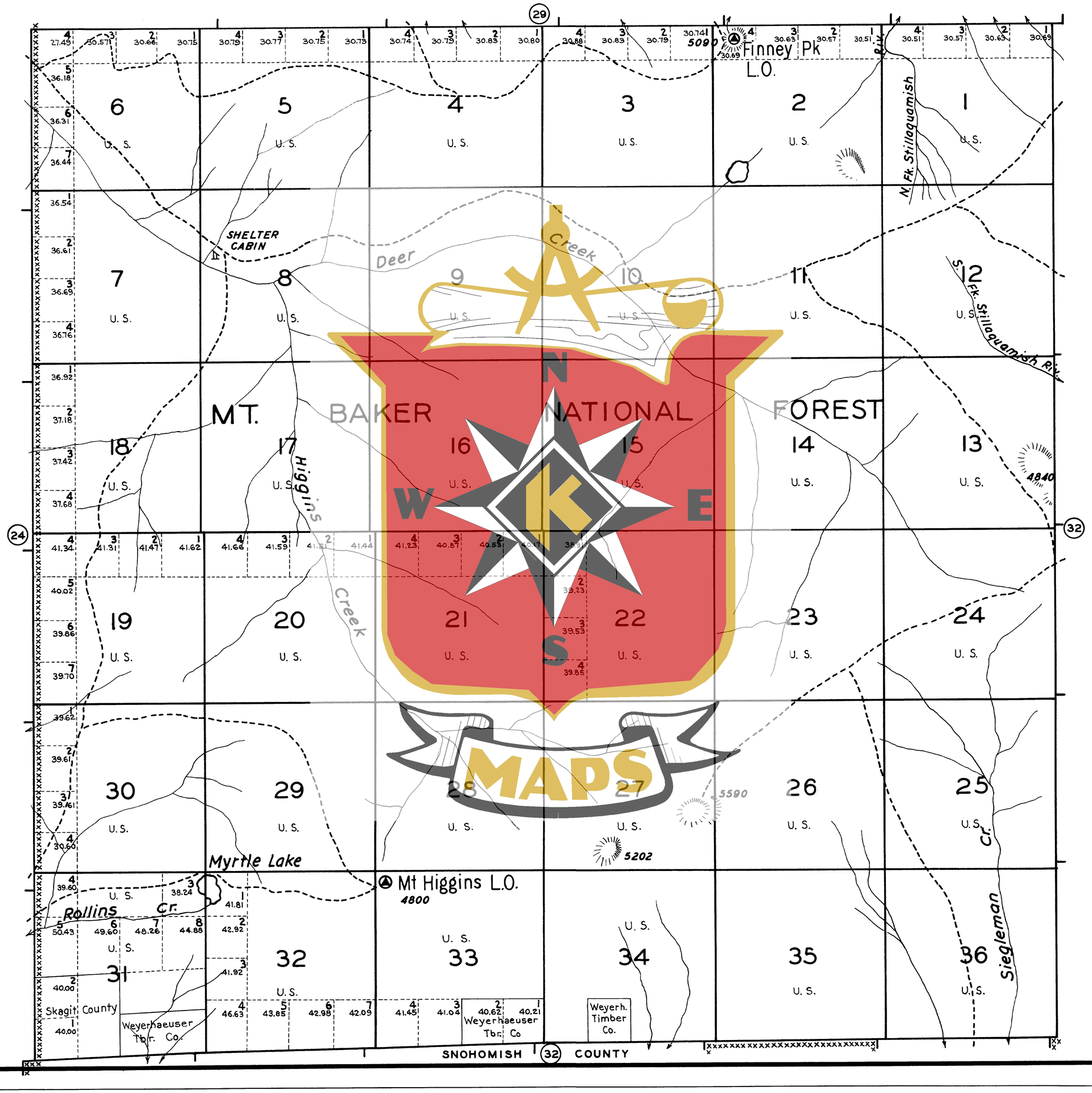

KROLL'S ATLAS OF **SKAGIT** COUNTY, WASH.

T. 33 N. R. 8. E.

Scale 2" = 1 Mile KROLL MAP CO 413 MEHLHORN BLDG SEATTLE Corr. May 1928

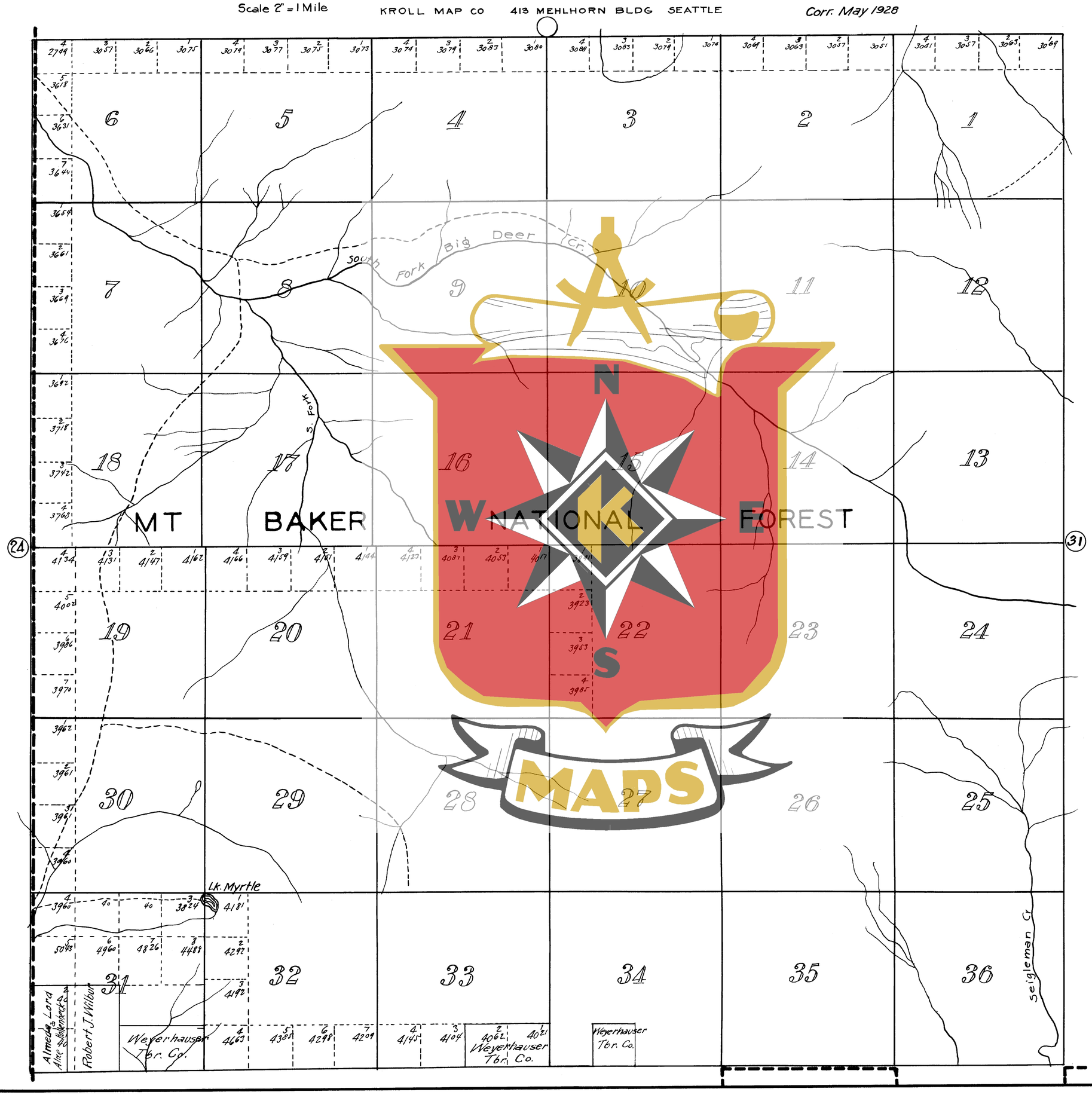

PLAT OF

TOWNSHIP 34 NORTH, RANGE 8 EAST, W.M.

ATLAS OF SKAGIT COUNTY, WASH.

SCALE: 2 INCHES=1 MILE

COPYRIGHT K. M. CO.

PUBLISHED BY
KROLL MAP COMPANY
814-2ND AVENUE SEATTLE

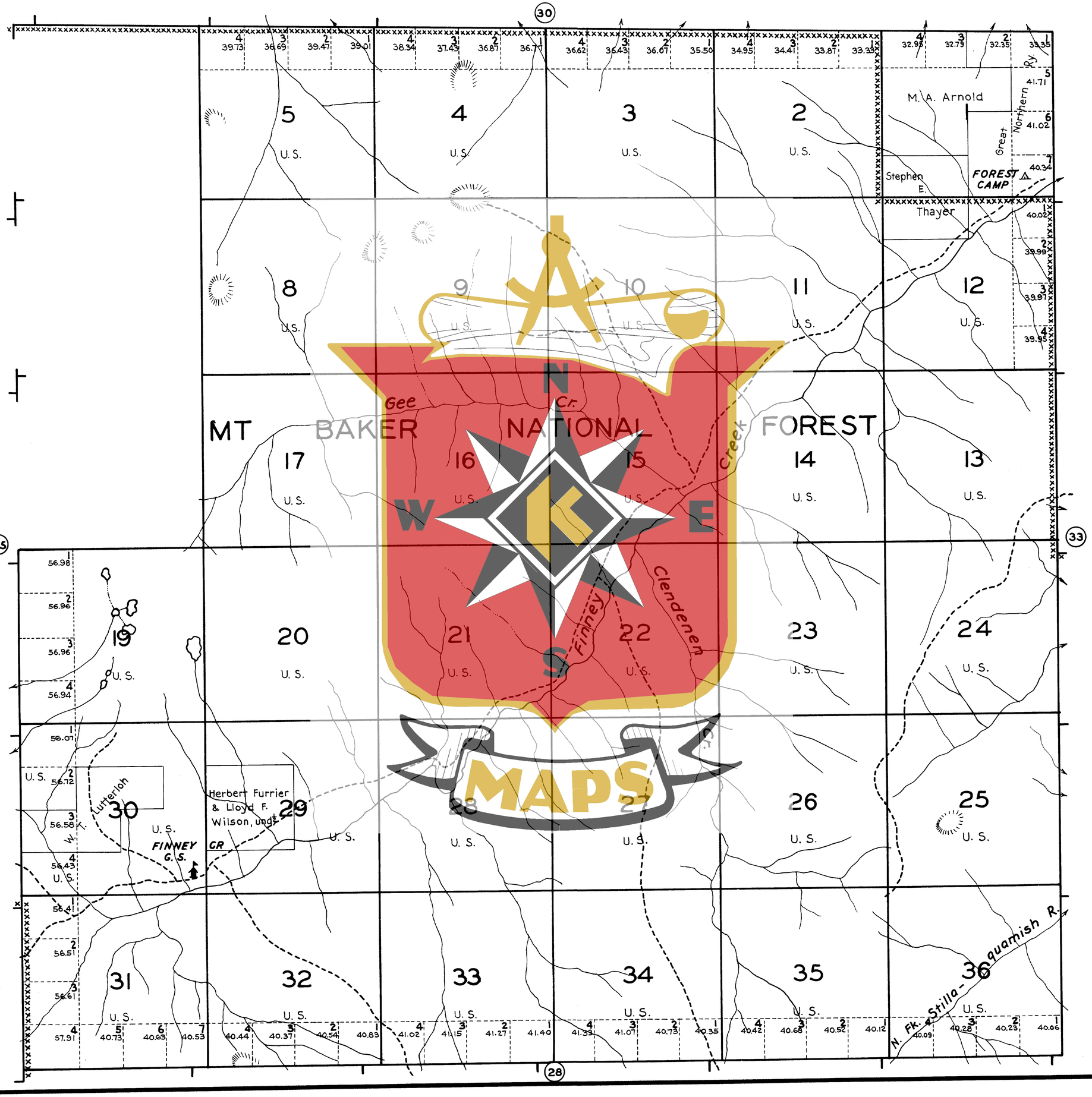

County Road
Railway - Steam
" - Elec.
Dike
Ditch
Trail

KROLL'S ATLAS OF SKAGIT COUNTY, WASH.

T. 35 N. R. 8 E.

Scale 2" = 1 Mile

KROLL MAP CO 413 MEHLHORN BLDG SEATTLE

Corr. May 1928

Town Limits
Gov. Lot No.
School
Church
Cemetery
Section No.

No.	Name	Acres
1	C. Anderson	
2	F. Carlson	
3	Lena M. Greist	
4	Bradberry Log. Co.	
5	Lee Strong	
6	C. M. Cupples	

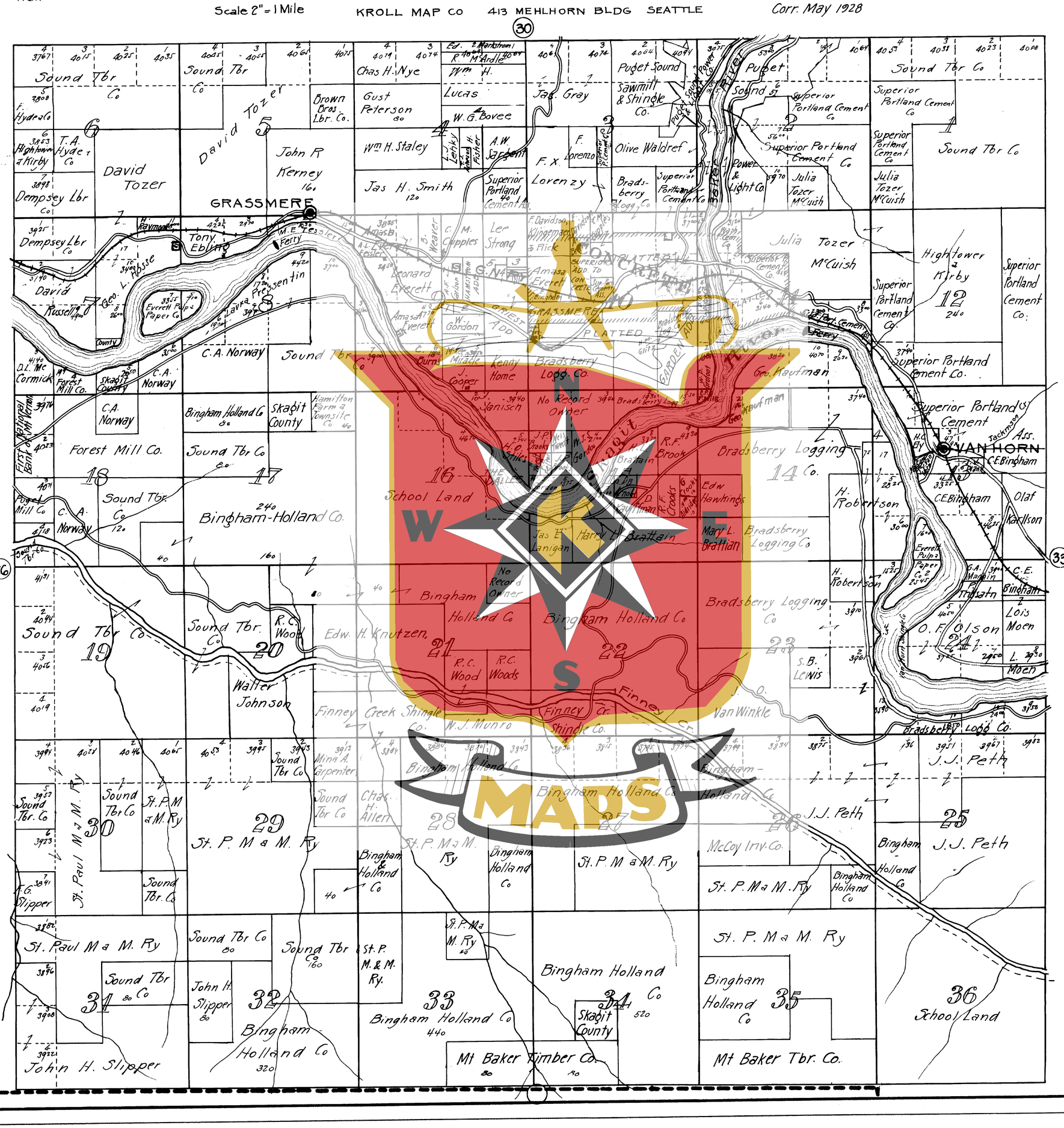
GRASSMERE
VAN HORN
David Tozer
John R Kerney
Sound Tbr Co
Puget Sound Sawmill & Shingle Co.
Superior Portland Cement Co
Bradsberry Logging Co
Bingham-Holland Co.
Forest Mill Co.
Skagit County
School Land
Mt Baker Timber Co.
Mt Baker Tbr. Co.
St. P. M & M. Ry
St. Paul M & M. Ry
Finney Creek Shingle Co.
Finney Cr. Shingle Co.
Edw. H. Knutzen
Walter Johnson
John H. Slipper
Olaf Karlson
O. F. Olson
J. J. Peth
Hightower Kirby
Julia Tozer McCuish
Tony Eblin
Everett Pulp & Paper Co
Lee Strong
Lena M. Greist
Bradsberry Log. Co.
Jas. Gray
Chas H. Nye
Gust Peterson
Jas H. Smith
Olive Waldref
F. X. Lorenzy
Geo. Kaufman
H. Robertson
C. E. Bingham
Edw Hawkings
Mary L. Brattian
Harry L. Brattain
Jas E. Lanigan
No Record Owner
R. C. Wood
R. C. Woods
S. B. Lewis
Van Winkle
McCoy Inv. Co.
Bingham Holland Co
Mina A. Carpenter
Chas. H. Allen
F. G. Slipper
Dempsey Lbr Co
Hightower Kirby
Superior Portland Cement Co.
Superior Portland Cement Co
Sound Tbr Co
Brown Bros. Lbr. Co.
Hamilton Farm & Townsite Co
Bingham Holland Co
Skagit County
Forest Mill Co.
C. A. Norway
Sound Tbr Co
Bingham-Holland Co.
Bradsberry Logging Co.
Bradsberry Logging Co
Bradsberry Log. Co.
Superior Portland Cement Co.
Superior Portland Cement Co
Superior Portland Cement Co.
Sound Tbr Co
Sound Tbr. Co
St. P. M & M. Ry
St. P. M & M. Ry
St. P. M & M. Ry
St. P. M & M. Ry
St. P. M & M. Ry
St. P. M & M. Ry
St. Paul M & M. Ry
Sound Tbr Co
Sound Tbr Co
Sound Tbr Co

PLAT OF

TOWNSHIP 35 NORTH, RANGE 8 EAST, W.M.

ATLAS OF SKAGIT COUNTY, WASH.

SCALE: 2 INCHES=1 MILE

COPYRIGHT K. M. CO.

PUBLISHED BY
KROLL MAP COMPANY
814-2ND AVENUE SEATTLE

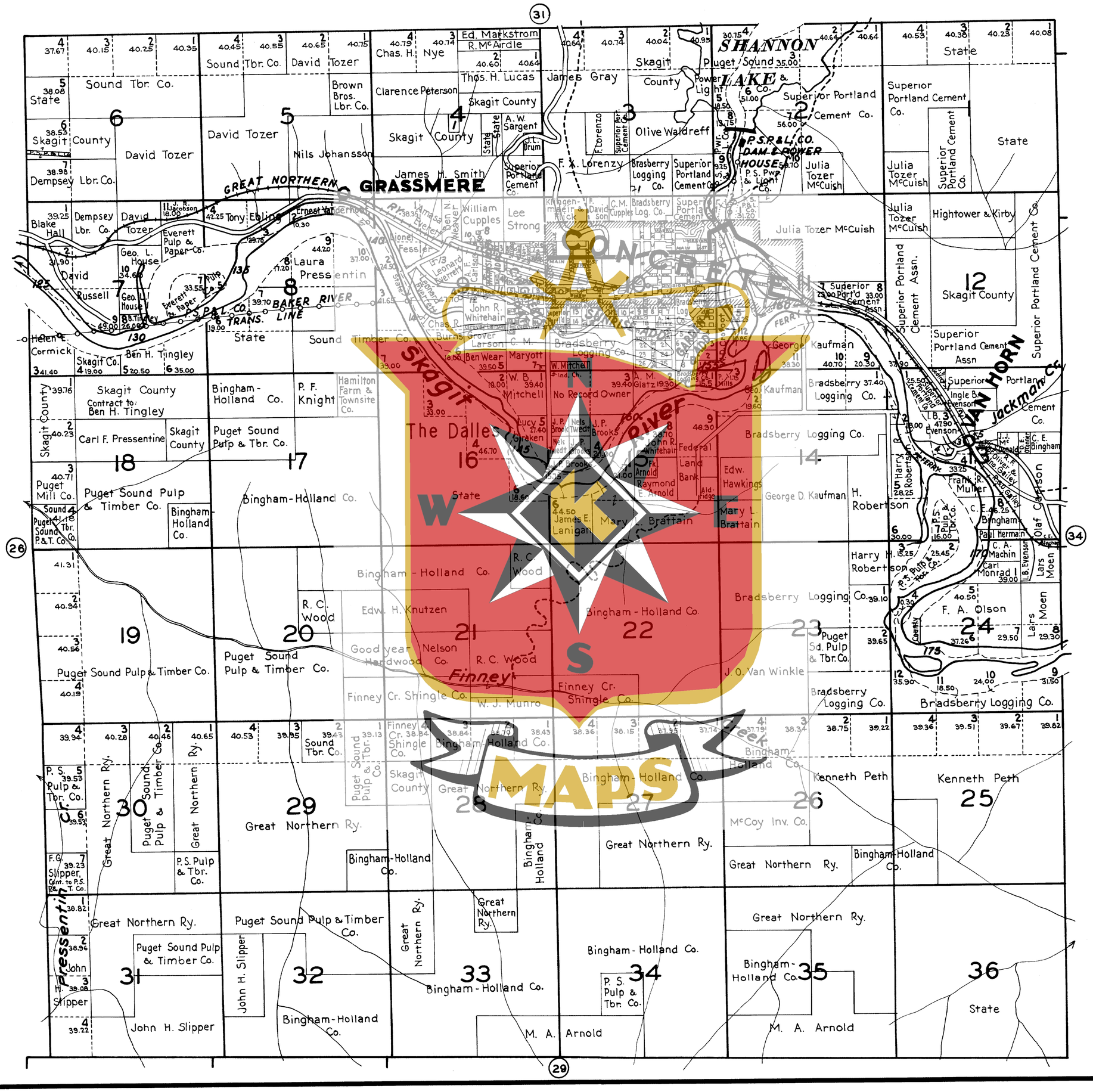

County Road
Railway - Steam
" - Elec
Dike
Ditch
Trail

KROLL'S ATLAS OF SKAGIT COUNTY, WASH.

T. 36 N. R. 8 E.

Scale 2" = 1 Mile

KROLL MAP CO 413 MEHLHORN BLDG SEATTLE

Corr. May 1928

Town Limits
Gov. Lot No
School
Church
Cemetery
Section No

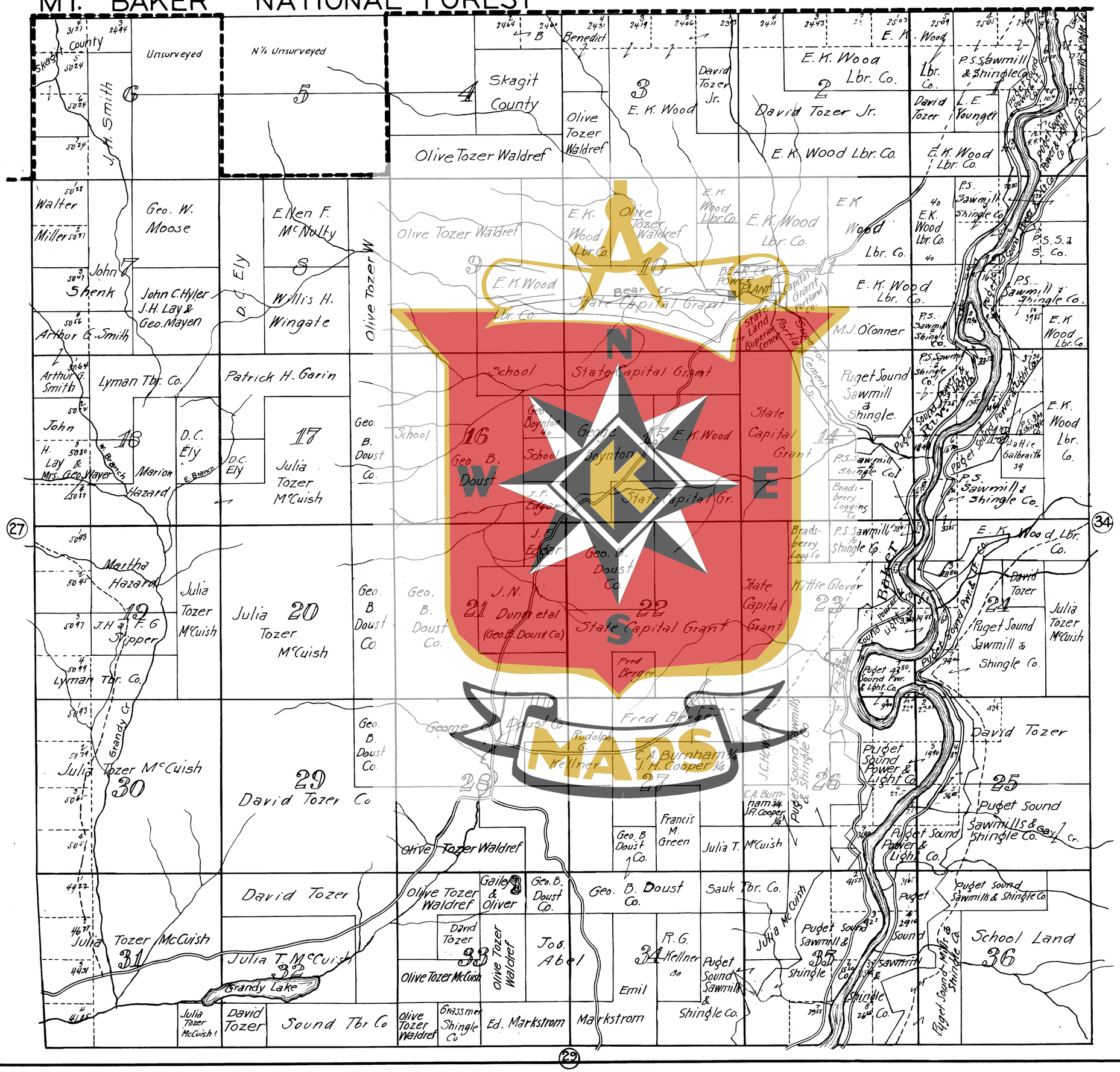
MT. BAKER NATIONAL FOREST
Skagit County
Unsurveyed
N½ Unsurveyed
Skagit County
Olive Tozer Waldref
E. K. Wood
David Tozer Jr.
E. K. Wood Lbr. Co.
P.S. Sawmill & Shingle Co.
L. E. Younger
Walter Miller
Geo. W. Moose
Ellen F. McNulty
Olive Tozer W
John Shenk
John C. Hyler
J. H. Lay & Geo. Mayen
D. C. Ely
Willis H. Wingate
Arthur G. Smith
Lyman Tbr. Co.
Patrick H. Garin
Geo. B. Doust Co.
Julia Tozer McCuish
Marion Hazard
Martha Hazard
J. H. & F. G. Stipper
Grandy Cr
Julia Tozer McCuish
David Tozer Co
Olive Tozer Waldref
Gailey & Oliver
Geo. B. Doust Co.
Geo. B. Doust Co.
Sauk Tbr. Co.
Julia T. McCuish
Francis M. Green
Fred Berger
C.A. Burnham ¼ J.H. Cooper ¼
Puget Sound Power & Light Co.
Puget Sound Sawmills & Shingle Co.
Puget Sound Sawmill & Shingle
Puget Sound Sawmills & Shingle Co.
Gay Cr.
Puget Sound Sawmills & Shingle Co.
School Land 36
Grandy Lake
Julia Tozer McCuish
Sound Tbr Co
Ed. Markstrom
Markstrom
Emil
Baker River
Bear Cr.
Bear Cr. Power Plant
State Capital Grant
Portland Cement Co.
Superior Cement Co.
Hattie Galbraith 39
Kittie Glover
Bradsberry Logging Co.
Puget Sound Pwr. & Lt. Co.
Puget Sound Light Co.
Puget Sound Power & Light Co.
Puget Sound Sawmill & Shingle Co.
Puget Sound Sawmills & Shingle Co.
Puget Sound Sawmill & Shingle Co.
Puget Sound Sawmill & Shingle Co.
Puget Sound Sawmill

PLAT OF

TOWNSHIP 36 NORTH, RANGE 8 EAST, W.M.

ATLAS OF SKAGIT COUNTY, WASH.

SCALE: 2 INCHES=1 MILE

COPYRIGHT K. M. CO.

PUBLISHED BY
KROLL MAP COMPANY
814-2ND AVENUE SEATTLE

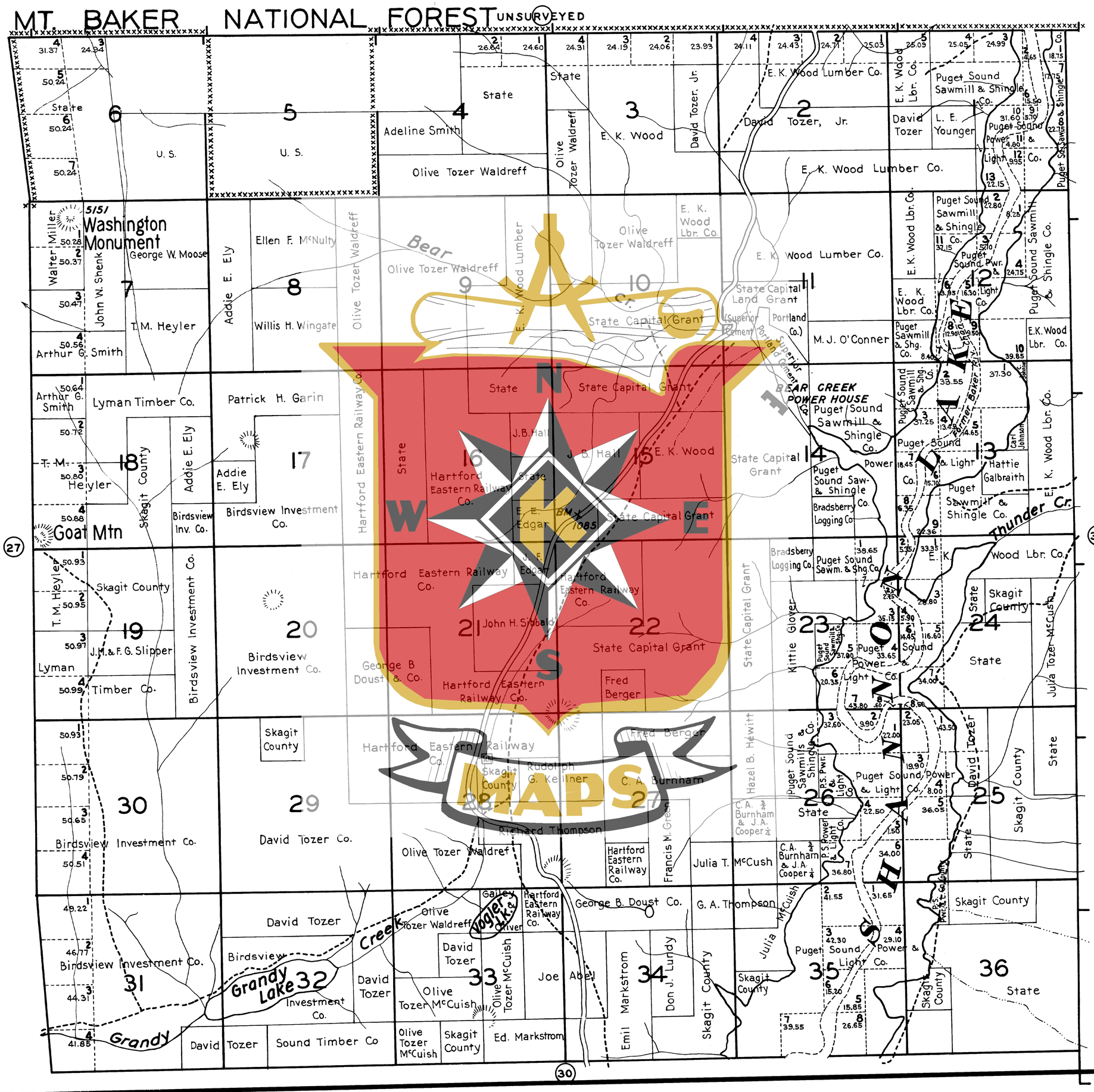

KROLL'S ATLAS OF SKAGIT COUNTY, WASH

T. 33 N. R. 9 E.

Scale 2" = 1 Mile

KROLL MAP CO 415 MEHLHORN BLDG SEATTLE.

Corr. May 1928



PLAT OF

TOWNSHIP 33 NORTH, RANGE 9 EAST, W.M.

ATLAS OF SKAGIT COUNTY, WASH.

SCALE: 2 INCHES=1 MILE

COPYRIGHT K. M. CO.

PUBLISHED BY
KROLL MAP COMPANY
814-2ND AVENUE SEATTLE

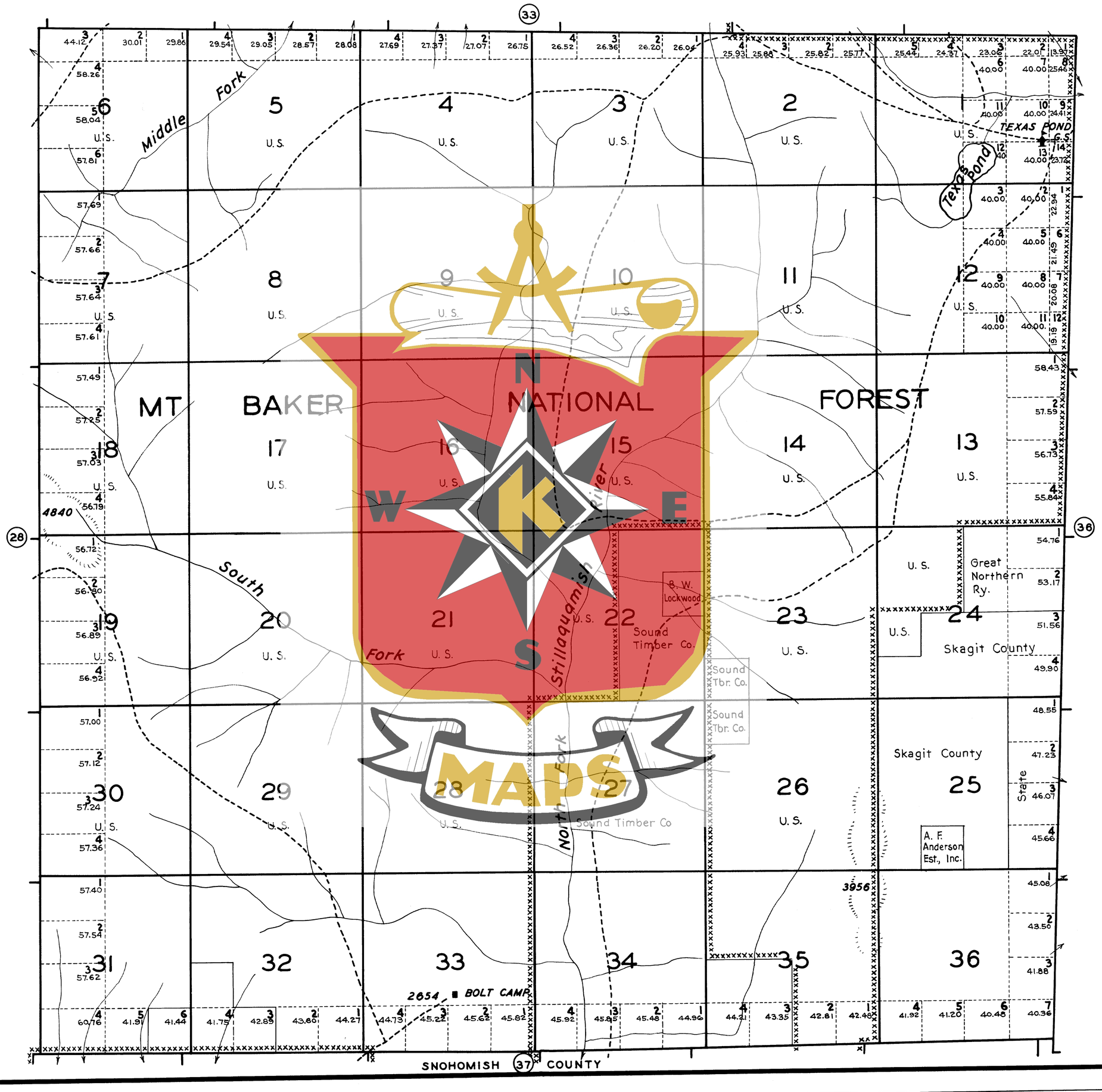

KROLL'S ATLAS OF **SKAGIT** COUNTY, WASH

T. 34 N. R. 9. E.

Scale 2" = 1 Mile KROLL MAP CO 413 MEHLHORN BLDG SEATTLE Corr. May 1928

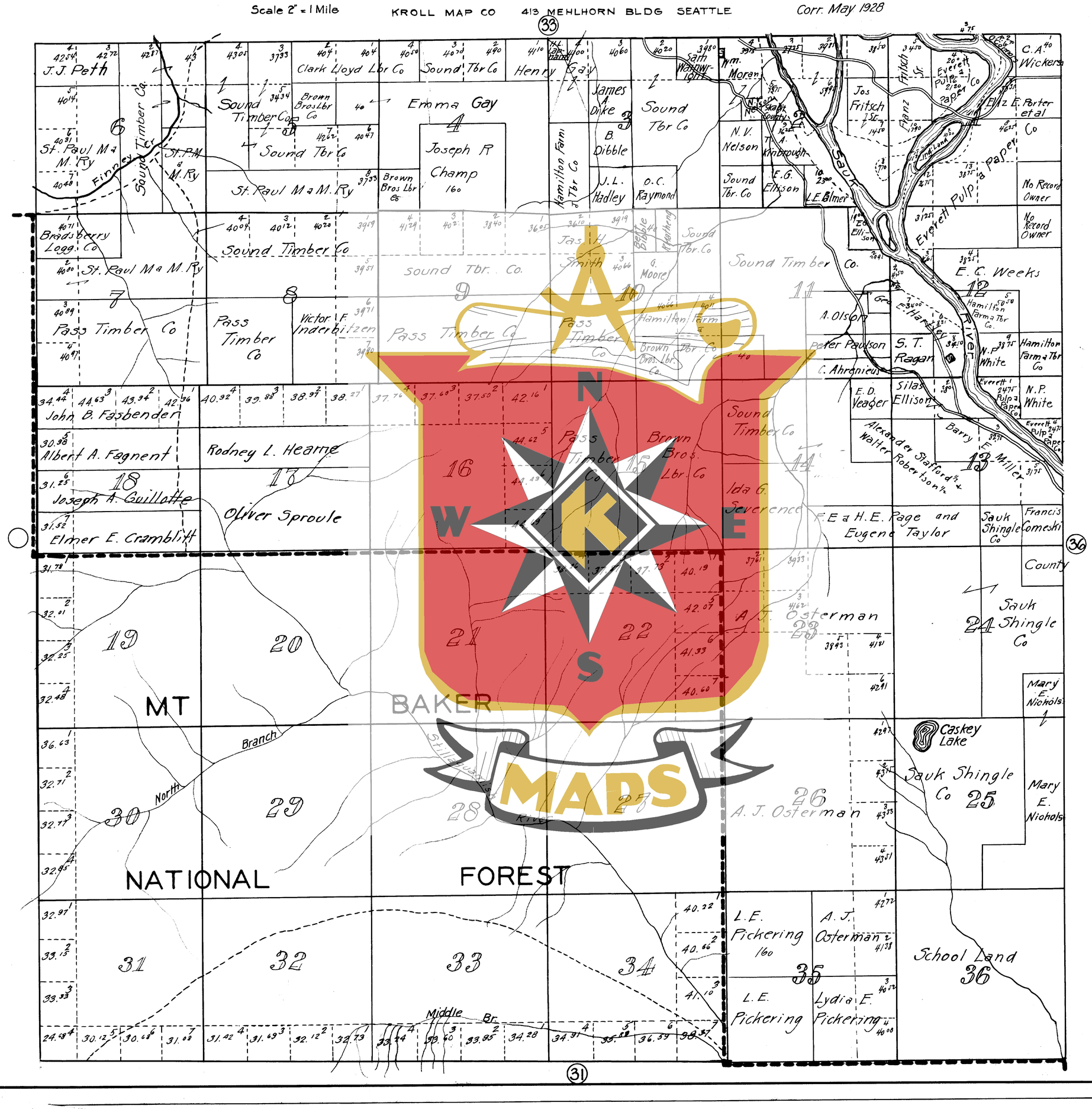

PLAT OF

TOWNSHIP 34 NORTH, RANGE 9 EAST, W.M.

ATLAS OF SKAGIT COUNTY, WASH.

SCALE: 2 INCHES=1 MILE

COPYRIGHT K. M. CO.

PUBLISHED BY
KROLL MAP COMPANY
814-2ND AVENUE SEATTLE

County Road
Railway - Steam
" - Elec
Trail

KROLL'S ATLAS OF SKAGIT COUNTY, WASH.

T. 35 N. R. 9. E.

Scale 2" = 1 Mile

KROLL MAP CO 413 MEHLHORN BLDG SEATTLE

Corr. May 1928

Town Limits
Gov. Lot No
School
Section No

WKS MAPS

PLAT OF

TOWNSHIP 35 NORTH, RANGE 9 EAST, W.M.

ATLAS OF SKAGIT COUNTY, WASH.

SCALE: 2 INCHES=1 MILE

COPYRIGHT K. M. CO.

PUBLISHED BY
KROLL MAP COMPANY
814-2ND AVENUE SEATTLE

MAPS

KROLL'S ATLAS OF **SKAGIT** COUNTY, WASH

T. 36 N. R. 9 E.

Scale 2" = 1 Mile KROLL MAP CO 413 MEHLHORN BLDG SEATTLE Corr. May 1928

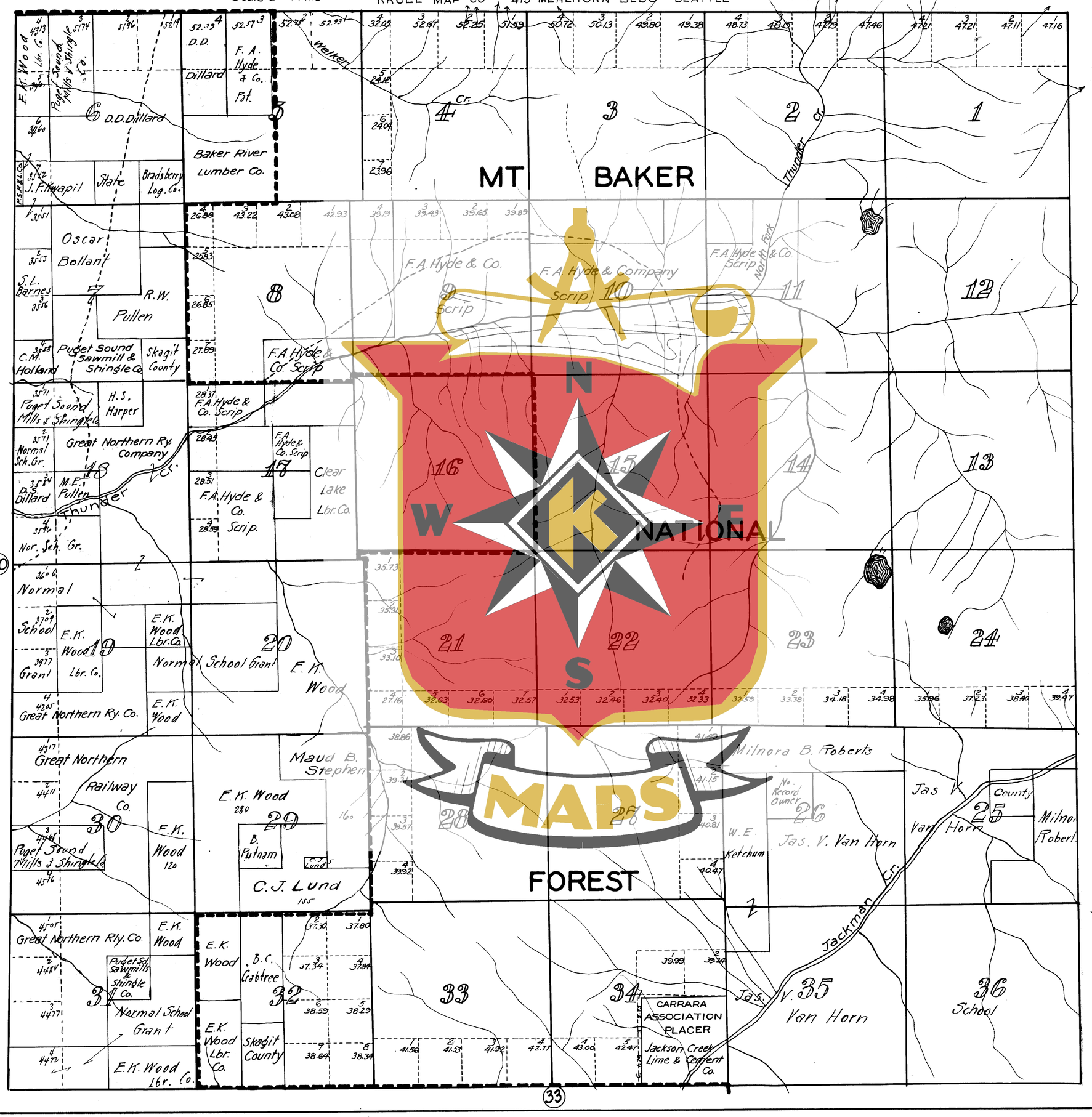

PLAT OF

TOWNSHIP 36 NORTH, RANGE 9 EAST, W.M.

ATLAS OF SKAGIT COUNTY, WASH.

PUBLISHED BY
KROLL MAP COMPANY
814-2ND AVENUE SEATTLE

SCALE: 2 INCHES=1 MILE

COPYRIGHT K. M. CO.



KROLL'S ATLAS OF **SKAGIT** COUNTY, WASH.

T. 33 N. R. 10 E.

Scale 2" = 1 Mile KROLL MAP CO 413 MEHLHORN BLDG SEATTLE Corr. May 1928

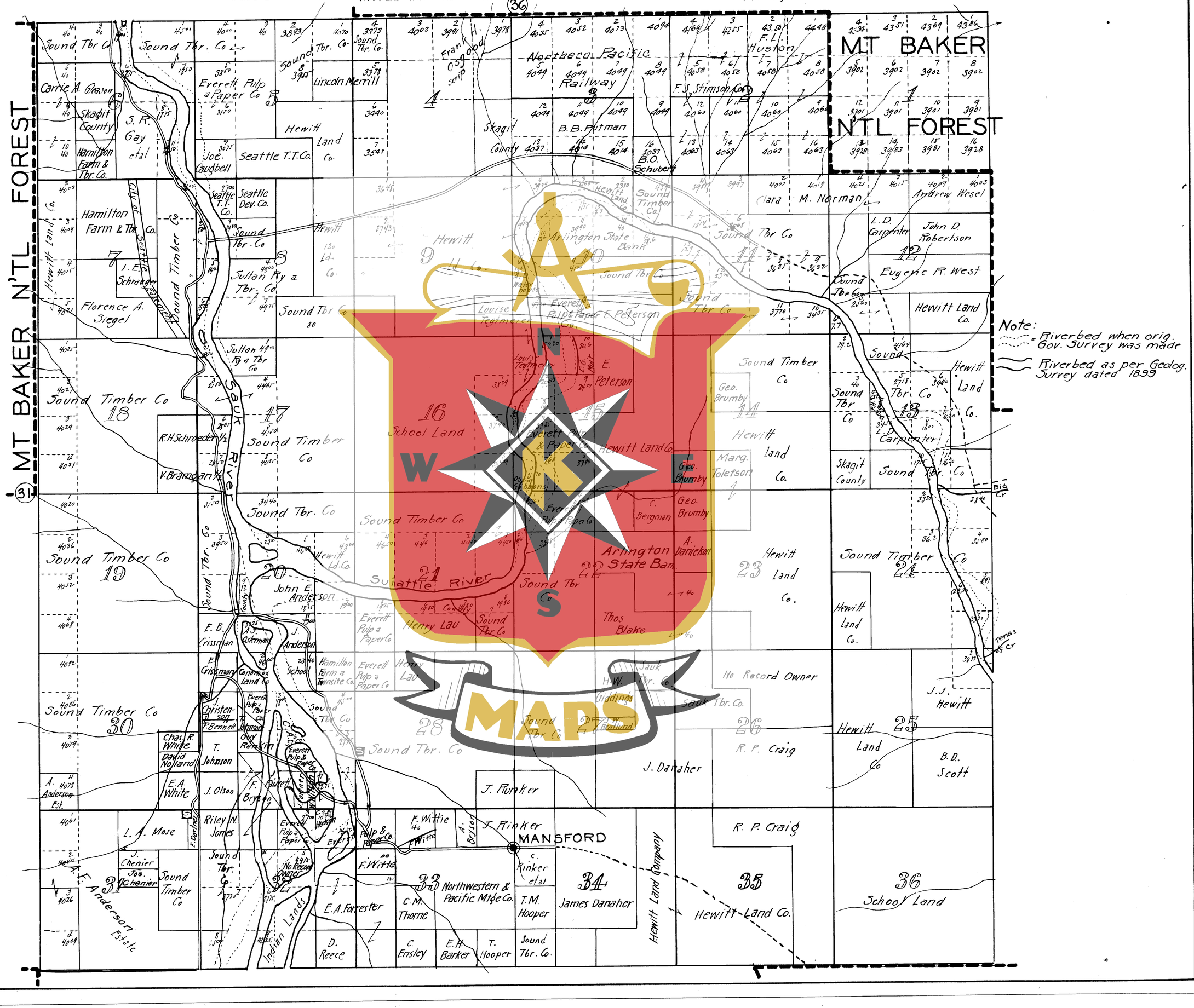
MT BAKER N'TL FOREST
MT BAKER N'TL FOREST
Note:
Riverbed when orig. Gov. Survey was made
Riverbed as per Geolog. Survey dated 1899
Sauk River
Suiattle River
Big Cr
Tenas Cr
Sound Tbr Co
Sound Timber Co
Northern Pacific Railway
Everett Pulp & Paper Co
Hewitt Land Co
Arlington State Bank
School Land
Indian Lands
MANSFORD
Northwestern & Pacific Mtge Co
Hewitt Land Company
Carrie A. Grasson
Skagit County
S. R. Gay et al
Hamilton Farm & Tbr. Co
Joe Caughell
Seattle T.T. Co
Seattle Dev. Co
Lincoln Merrill
Frank H. Osgood scrip
F. L. Huston
F. S. Stimson Co
B. B. Putman
B. O. Schubert
Clara M. Norman
Andrew Wesel
L. D. Carpenter
John D. Robertson
Eugene R. West
Florence A. Siegel
I. E. Schrader
Sultan Ry & Tbr. Co
Louise Tegtmeier
E. Peterson
Geo. Brumby
Marg. Tolefson
Skagit County
R. H. Schroeder
V. Brannigan
Arlington State Bank
A. Danielson
C. Bergman
John E. Anderson
Henry Lau
Thos Blake
E. B. Crissman
J. Anderson
Condmex Land Co
Hamilton Farm & Townsite Co
H. W. Giddings
No Record Owner
J. J. Hewitt
Chas. R. White
David Nolland
T. Johnson
E. A. White
J. Olson
F. Bryson
J. Danaher
R. P. Craig
B. D. Scott
J. Rinker
F. Wittie
L. A. Mose
Riley N. Jones
J. Chenier
Jos. Chenier
A. F. Anderson Estate
E. A. Forrester
C. M. Thorne
T. M. Hooper
James Danaher
D. Reece
C. Ensley
E. H. Barker
T. Hooper
Sound Tbr. Co
Sound Timber Co
Hewitt Land Co
Sound Tbr Co
Sound Timber Co
Sound Tbr. Co
Sound Timber Co
Sound Timber Co
Sound Timber Co
Sound Timber Co
Sound Timber Co
Sound Timber Co
Sound Timber Co
Sound Timber Co
Sound Timber Co
Sound Tbr. Co
Sound Tbr. Co
Sound Tbr.

PLAT OF

TOWNSHIP 33 NORTH, RANGE 10 EAST, W.M.

ATLAS OF SKAGIT COUNTY, WASH.

SCALE: 2 INCHES=1 MILE

COPYRIGHT K. M. CO.

PUBLISHED BY
KROLL MAP COMPANY
814-2ND AVENUE SEATTLE

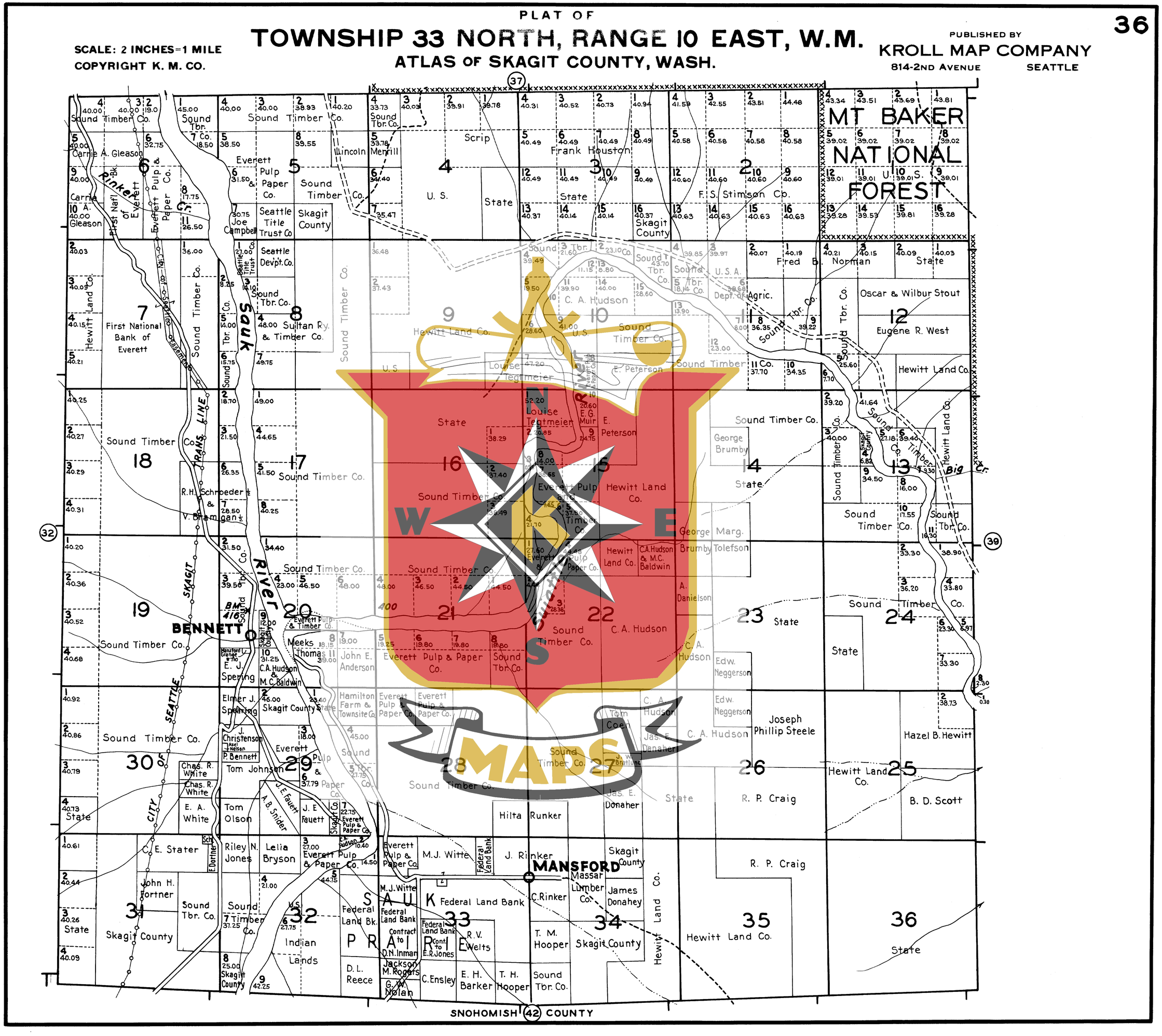

KROLL'S ATLAS OF **SKAGIT** COUNTY, WASH.

T. 34 N. R. 10 E.

Scale 2" = 1 Mile KROLL MAP CO 413 MEHLHORN BLDG SEATTLE Corr. May. 1928

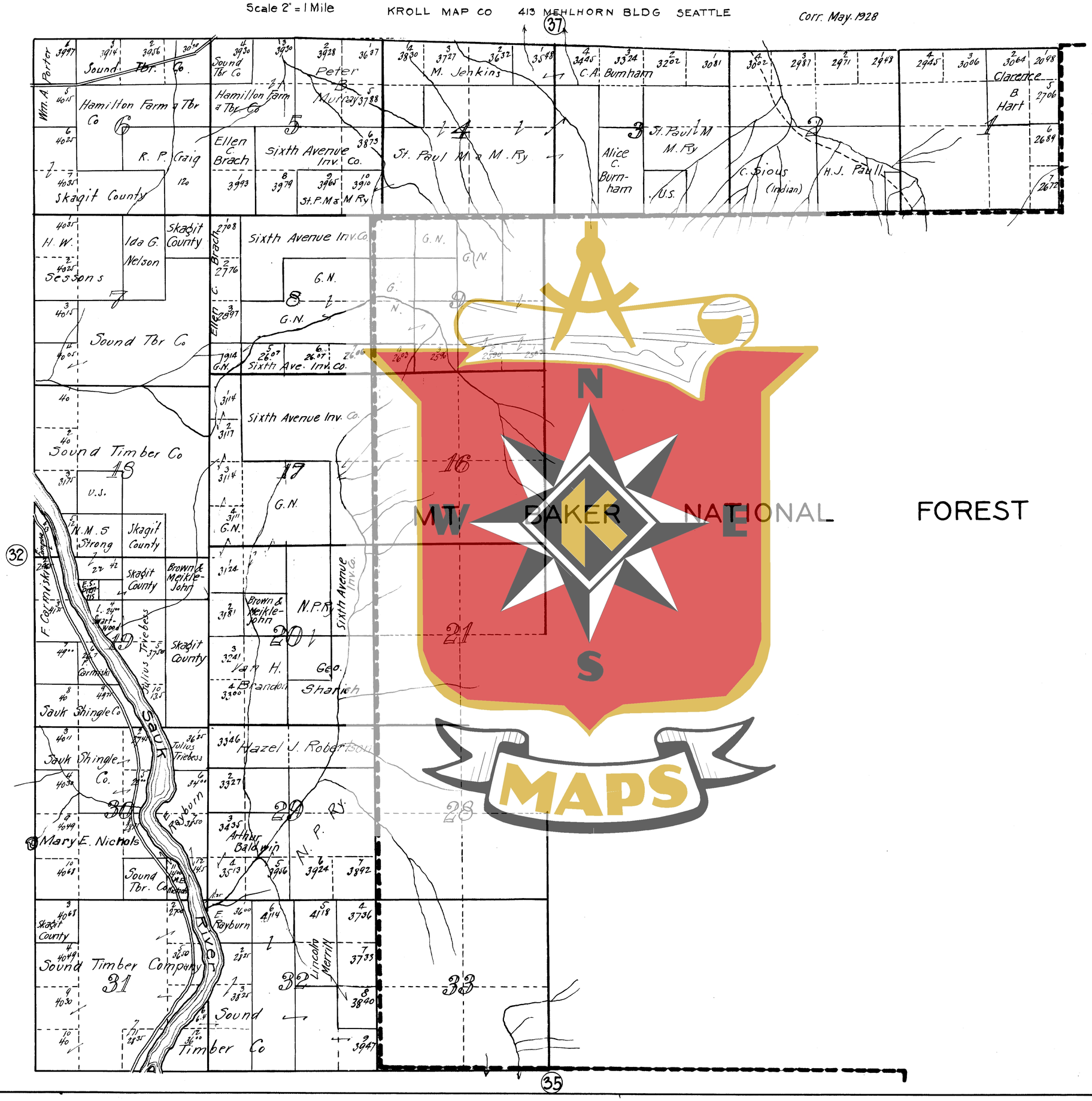

PLAT OF

TOWNSHIP 34 NORTH, RANGE 10 EAST, W.M.

ATLAS OF SKAGIT COUNTY, WASH.

SCALE: 2 INCHES=1 MILE

COPYRIGHT K. M. CO.

PUBLISHED BY
KROLL MAP COMPANY
814-2ND AVENUE SEATTLE



County Road
Railway
Trail

KROLL'S ATLAS OF SKAGIT COUNTY, WASH

Gov. Lot No
Section No
School

T. 35 N. R. 10 E.

Scale 2" = 1 Mile

KROLL MAP CO 413 MEHLHORN BLDG SEATTLE

Corr. May 1928

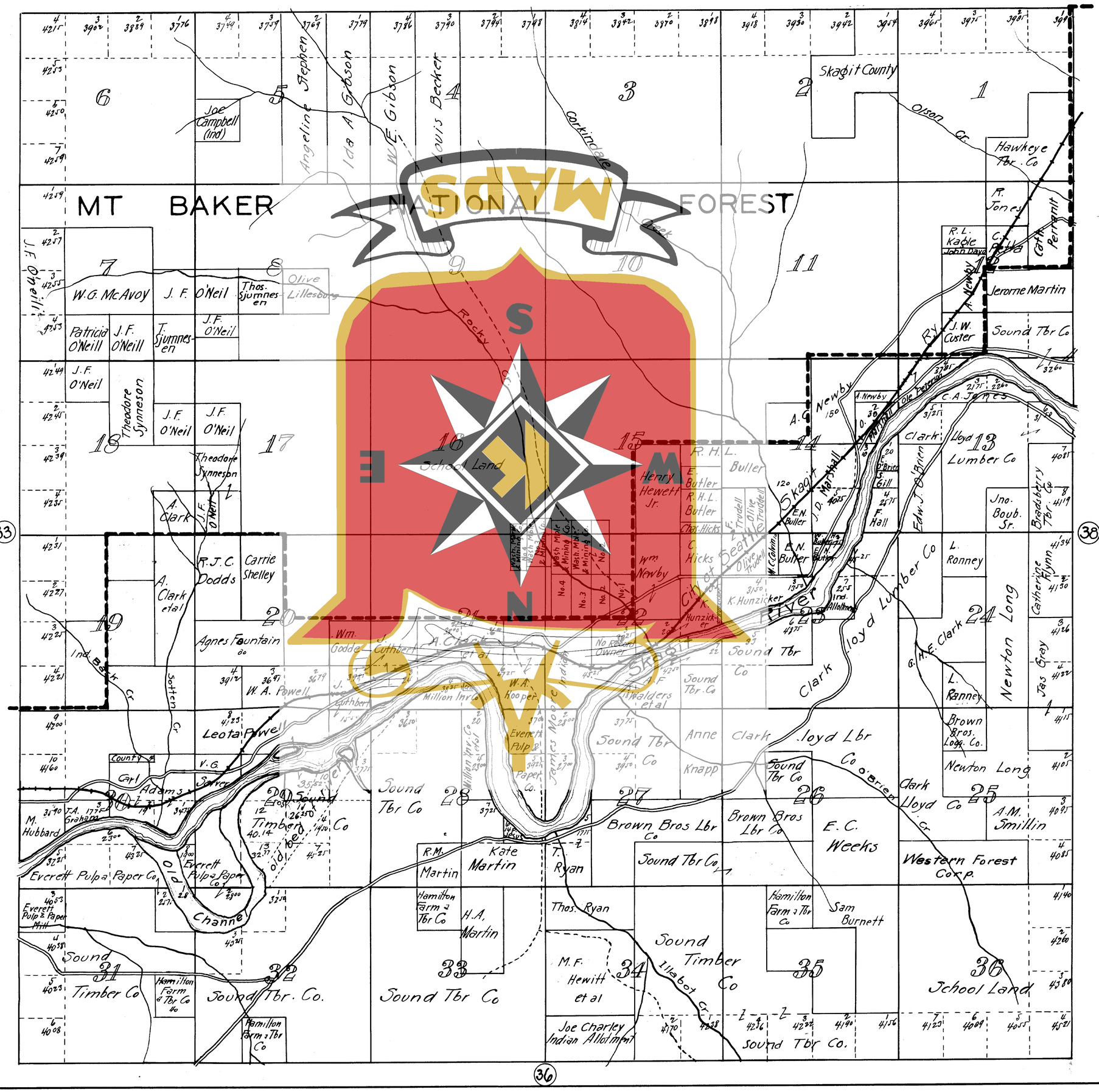
MT BAKER NATIONAL FOREST
Skagit County
Olson Cr
Hawkeye Tbr. Co
R. Jones
R.L. Kagle
John Day
Jerome Martin
J.W. Custer
Sound Tbr Co
Newby
C.A. James
Clark
Lloyd Lumber Co
Jno. Boub. Sr.
Bradshaw Tbr. Co
L. Ronney
Newton Long
Catherine Flynn
Jas Gray
Brown Bros. Logg. Co.
A.M. Smillin
Clark Lloyd Co
Clark Lloyd Lbr Co
O'Brien Cr
Western Forest Corp.
E.C. Weeks
Brown Bros Lbr Co
Sound Tbr Co
Anne Clark
Knapp
Sound Tbr Co
Sound Tbr. Co
Sound Timber Co
Sam Burnett
Hamilton Farm & Tbr Co
Thos. Ryan
Illabot Cr
M.F. Hewitt et al
Joe Charley Indian Allotment
School Land
Kate Martin
R.M. Martin
H.A. Martin
T. Ryan
Brown Bros Lbr Co
Everett Pulp & Paper Co
Old Channel
Everett Pulp & Paper Co
Sound Timber Co
Sound Tbr. Co.
Sound Tbr Co
Hamilton Farm & Tbr Co
Sound Timber Co
Hamilton Farm & Tbr Co
Everett Pulp & Paper Mill
M. Hubbard
J.A. Graham
Carl Adams
V.G. Sarver
Leota Powell
Agnes Fountain
W.A. Powell
Ind. Bark Cr
Sotten Cr
A. Clark et al
R.J.C. Dodds
Carrie Shelley
Joe Campbell (Ind)
W.G. McAvoy
J.F. O'Neil
Thos. Sjumnesen
Olive Lillesburg
Patricia O'Neill
T. Sjumnesen
Theodore Synneson
A. Clark
Henry Hewitt Jr.
Wm Newby
R.H.L. Butler
E.N. Butler
Chas. Hicks
K. Hunzicker
Wm. Godde
J. Cuthbert
W.A. Hooper
Million Inv. Co
Everett Pulp & Paper Co.
James Moore
Walders et al
Rocky Creek
Corkindale
Angeline Stephen
Ida A. Gibson
W.E. Gibson
Louis Becker
Skagit River
City of Seattle
Olive Trudell
Trudell
Wash. Mark Mining Co
No. 4
No. 3
No. 2
No. 1
No Record Owner
Ind. Allotment
Clark Lloyd Lumber Co
G.H.E. Clark
L. Ronney
Brown Bros. Logg. Co.
Newton Long
A.M. Smillin
Sam Burnett
Thos. Ryan
Joe Charley Indian Allotment
M.F. Hewitt et al
Sound Timber Co
Sound Tbr. Co.
Hamilton Farm & Tbr Co
Everett Pulp & Paper Mill
Everett Pulp & Paper Co
Old Channel
Sound Timber Co
Sound Tbr Co
Sound Tbr. Co.
Hamilton Farm & Tbr Co
Sound Timber Co
Sound Tbr Co
Sound Timber Co
Sound Tbr. Co.
Hamilton Farm & Tbr Co
Sound Timber Co
Sound Tbr. Co.
Sound Timber Co
Sound Tbr. Co.
Sound Timber Co
Sound Tbr. Co.

PLAT OF

TOWNSHIP 35 NORTH, RANGE 10 EAST, W.M.

ATLAS OF SKAGIT COUNTY, WASH.

SCALE: 2 INCHES=1 MILE

COPYRIGHT K. M. CO.

PUBLISHED BY
KROLL MAP COMPANY
814-2ND AVENUE SEATTLE

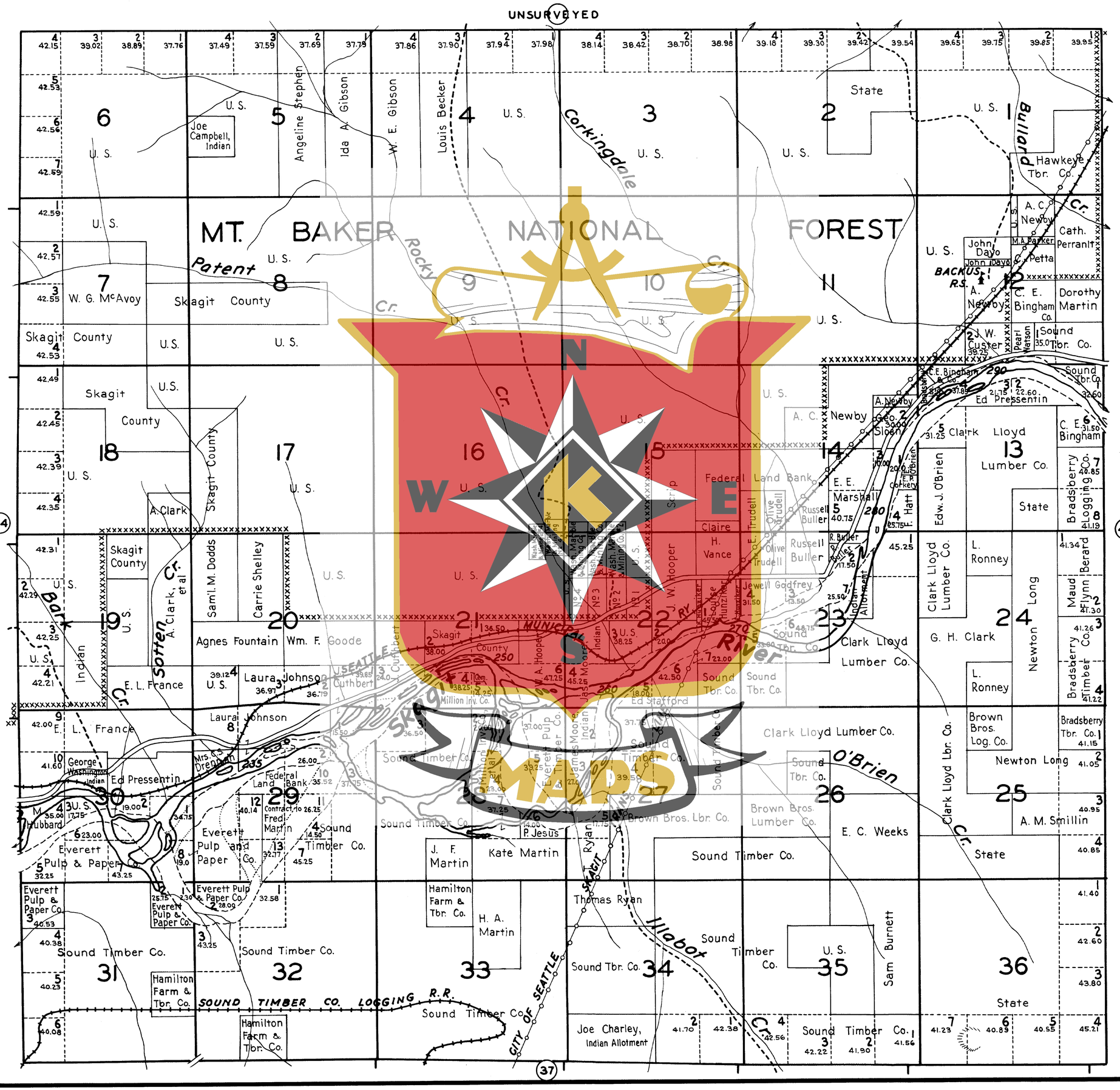
UNSURVEYED
MT. BAKER NATIONAL FOREST
Corkingdale
Rocky Cr.
Bullard Cr.
Bar Cr.
Sotten Cr.
Skagit River
Hilabot Cr.
O'Brien Cr.
SOUND TIMBER CO. LOGGING R.R.
CITY OF SEATTLE
MUNICIPAL R.R.
SEATTLE R.R.
Patent
Skagit County
U. S.
State
Hawkeye Tbr. Co.
Joe Campbell, Indian
Angeline Stephen
Ida A. Gibson
W. E. Gibson
Louis Becker
W. G. McAvoy
Ed Pressentin
Federal Land Bank
Clark Lloyd Lumber Co.
Sound Timber Co.
Brown Bros. Lumber Co.
E. C. Weeks
Sam Burnett
Thomas Ryan
Kate Martin
J. F. Martin
H. A. Martin
Hamilton Farm & Tbr. Co.
Everett Pulp & Paper Co.
Joe Charley, Indian Allotment
Laura Johnson
Agnes Fountain
Wm. F. Goode
Carrie Shelley
Sam'l. M. Dodds
E. L. France
A. Clark
Claire H. Vance
Russell Buller
Olive Trudell
Jewell Godfrey
Ed Stafford
Lloyd Lumber Co.
G. H. Clark
L. Ronney
Newton Long
A. M. Smillin
Brown Bros. Log. Co.
Bradsberry Tbr. Co.
Bradsberry Logging Co.
Maud Flynn Berard
Clark Lloyd Lbr. Co.
Edw. J. O'Brien
Cath. Perranlt
Dorothy Martin
C. E. Bingham Co.
J. W. Custer
A. C. Newby
Geo. Sloan
E. E. Marshall
Hatt
Corkery
Russell Buller
Sound Tbr. Co.
Million Inv. Co.
Everett Pulp & Paper Co.
Contract No 26.25 Fred Martin
Mrs. C. S. Drennan
George Washington Indian
M. Hubbard
Indian Allotment
Cuthbert
James Moore
Ryan
P. Jesus
Wash. Marble & Mining Co.
Wash. Marble & Mining Co. No 1
Wash. Marble & Mining Co. No 2
Wash. Marble & Mining Co. No 3
Wash. Marble & Mining Co. No 4
Wash. Marble & Mining Co. No 5
Wash. Marble & Mining Co. No

County Road
Railway - Steam
" - Elec
Trail

KROLL'S ATLAS OF SKAGIT COUNTY, WASH.

T 35 N. R. 11 E.

Scale 2" = 1 Mile

KROLL MAP CO 413 MEHLHORN BLDG SEATTLE

Corr. May 1928

Section No 24
Gov. Lot No
School

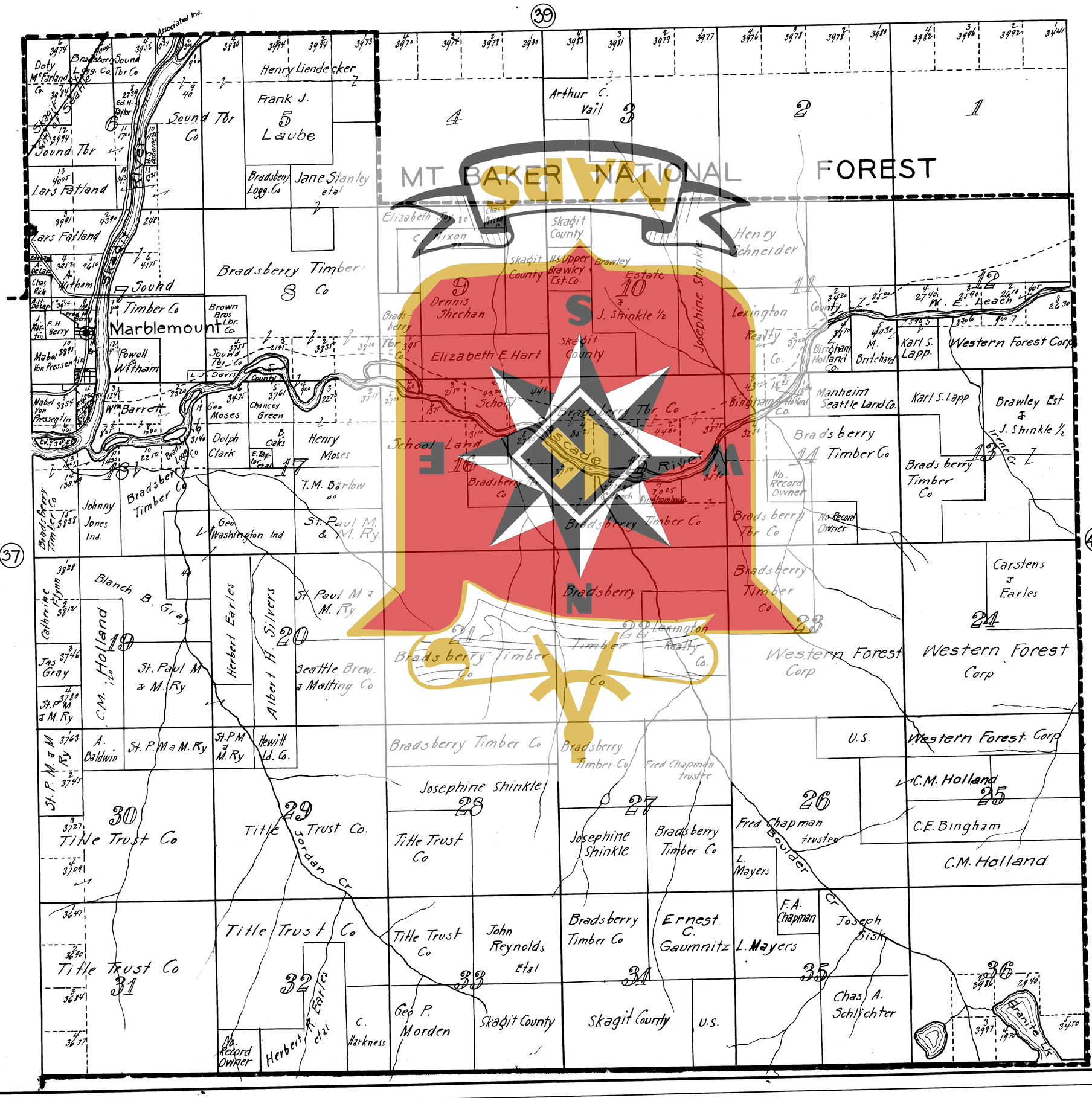
MT BAKER NATIONAL FOREST
Skagit River
Marblemount
Sound Timber Co
Bradsberry Timber Co
Bradsberry Logg. Co
Henry Liendecker
Frank J. Laube
Jane Stanley et al
Arthur C. Vail
Lars Fatland
Chas Rich
A. Witham
Powell & Witham
Wm Barrett
Mabel Von Pressentin
Brown Bros Lbr. Co
Geo Moses
Chancey Green
Dolph Clark
Henry Moses
T. M. Barlow
St. Paul M. & M. Ry.
Geo Washington Ind
Johnny Jones Ind.
Blanch B. Gray
Herbert Earles
Albert H. Silvers
Seattle Brew. & Malting Co
Holland
St. Paul M & M. Ry
A. Baldwin
Hewitt Ld. Co.
Title Trust Co
Jordan Cr
Josephine Shinkle
Dennis Sheehan
Elizabeth E. Hart
J. Shinkle ½
Estate
Lexington Realty Co.
Henry Schneider
W. E. Leach
Karl S. Lapp
Western Forest Corp
Manheim Seattle Land Co.
Brawley Est & J. Shinkle ½
Irene Cr
Carstens & Earles
Fred Chapman trustee
Boulder Cr
C.M. Holland
C.E. Bingham
L. Mayers
F.A. Chapman
Joseph Bisk
John Reynolds Et al
Ernest C. Gaumnitz
Geo P. Morden
C. Markness
Herbert Earles et al
No Record Owner
U.S.
Chas A. Schlichter
Granite Lk
Skagit County
School Land
Bradsberry
Josephine Shinkle
Elizabeth Nixon
Chas Hirrel
Upper Brawley Est. Co.
Brawley
Lexington Realty Co.
Bingham Holland Co.
Mabel Von Pressentin
Catherine Flynn
Jas Gray
St. P. M. & M. Ry
Ed. H. Taylor
Chas Rich
A. DeLap
F. H. Berry
L. J. Davis
E. Taylor et al
B. Oaks
Johnson Co
Bradsberry Tbr Co
Bradsberry Timber Co
Sound Tbr Co
Sound Tbr
Bradsberry Logg. Co
Jane Stanley et al
Henry Schneider
Lexington Realty Co.
Bingham Holland Co.
Mabel Von Pressentin
Nabel Von Pressentin
Johnson Co
Bradsberry Tbr Co
Bradsberry Timber Co
Bradsberry Tbr Co
No Record Owner
Bradsberry Timber Co
Bradsberry Tbr Co
Bradsberry Timber Co
Bradsberry Timber Co
Bradsberry Timber

PLAT OF

TOWNSHIP 33 NORTH, RANGE 11 EAST, W.M.

ATLAS OF SKAGIT COUNTY, WASH.

SCALE: 2 INCHES=1 MILE

COPYRIGHT K. M. CO.

PUBLISHED BY
KROLL MAP COMPANY
814-2ND AVENUE SEATTLE

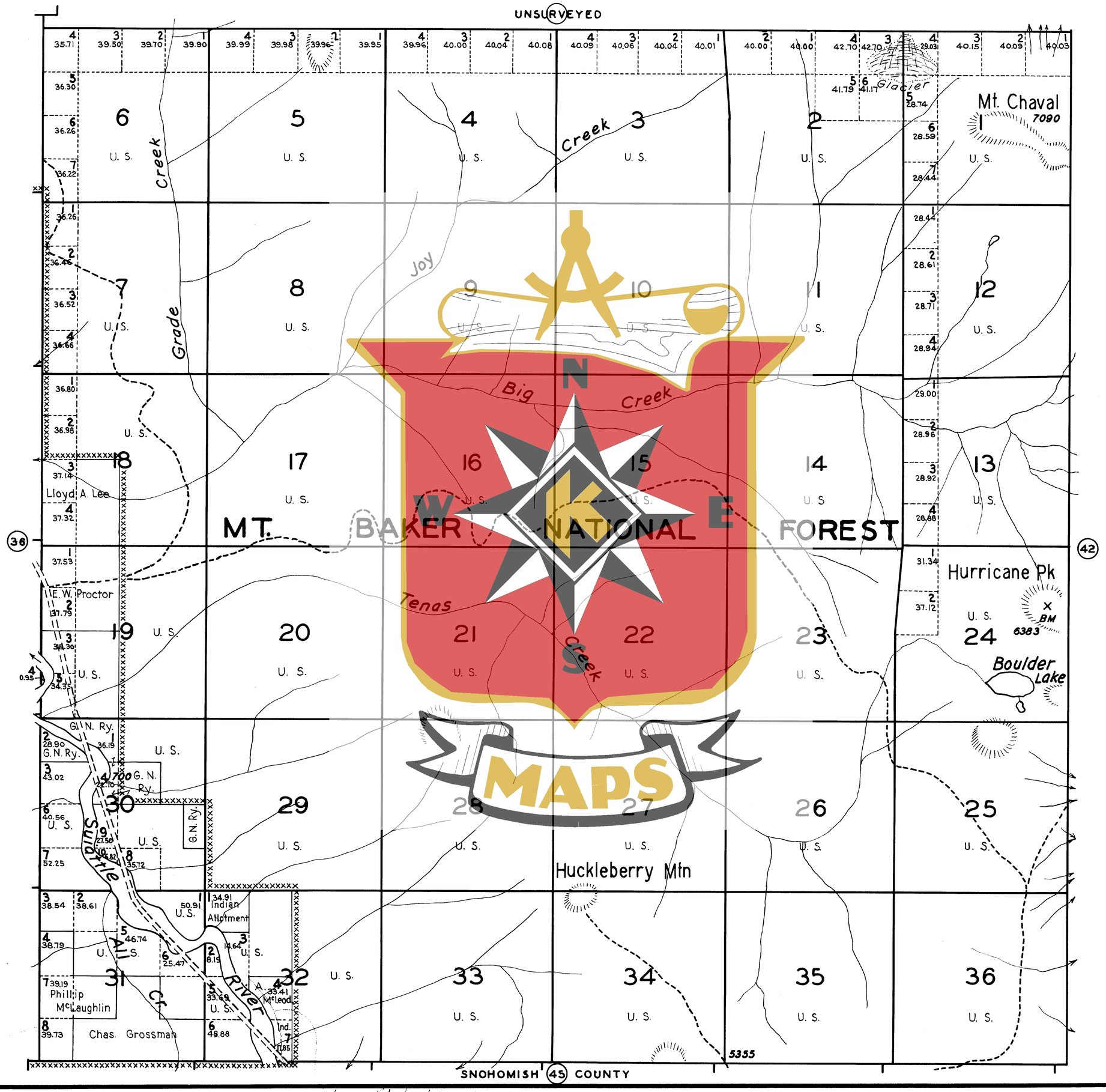

KROLL'S ATLAS OF SKAGIT COUNTY, WASH.

T. 36 N. R. 11 E.

Scale 2" = 1 Mile KROLL MAP CO 413 MEHLHORN BLDG SEATTLE Corr. May 1928

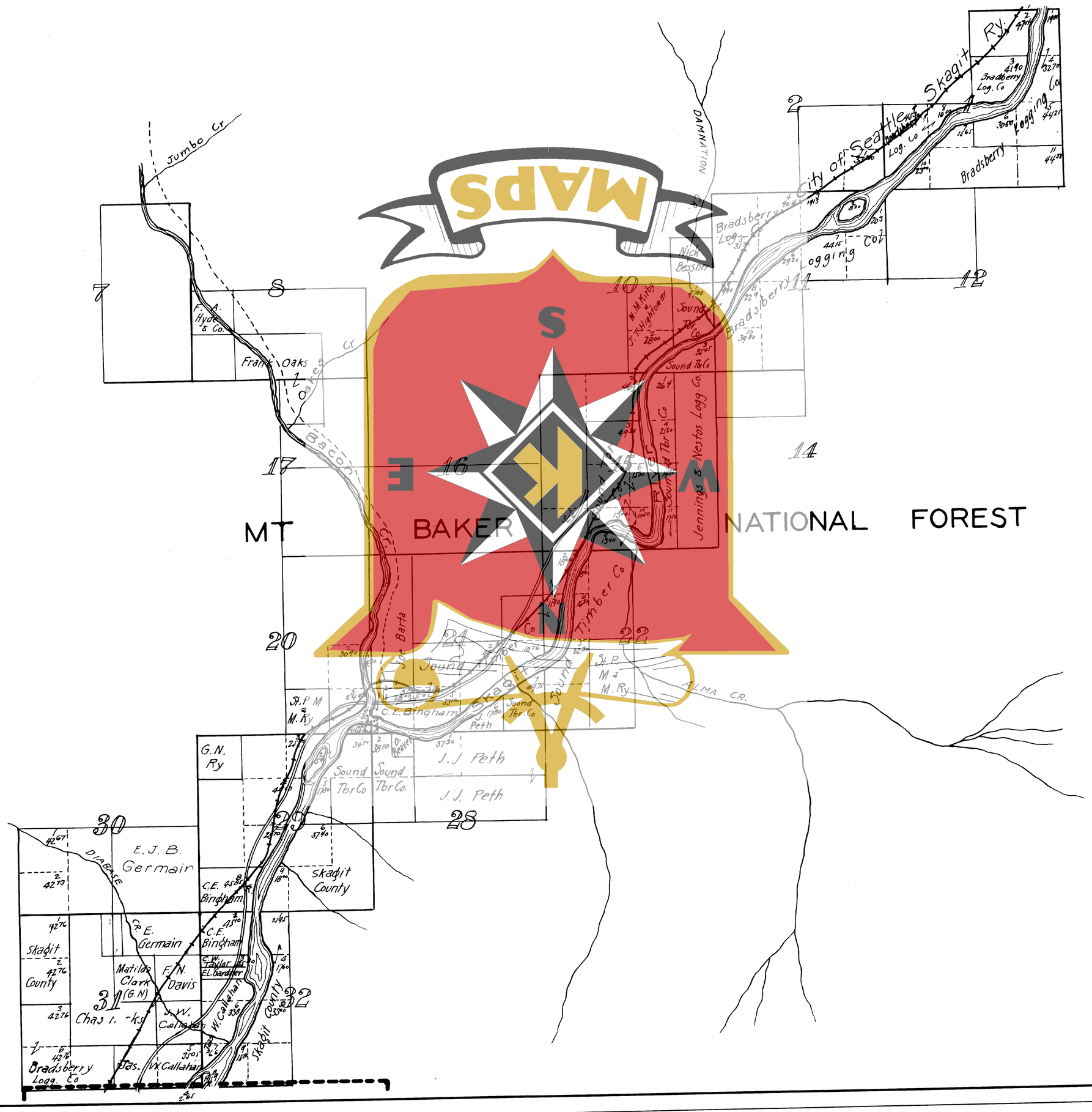

PLAT OF

TOWNSHIP 35 NORTH, RANGE 11 EAST, W.M.

ATLAS OF SKAGIT COUNTY, WASH.

SCALE: 2 INCHES=1 MILE

COPYRIGHT K. M. CO.

PUBLISHED BY
KROLL MAP COMPANY
814-2ND AVENUE SEATTLE

KROLL'S ATLAS OF **SKAGIT** COUNTY, WASH.

T. 35 N. R. 12 E.

Scale 2" = 1 Mile KROLL MAP CO 413 MEHLHORN BLDG SEATTLE *Corr. May 1928*



PLAT OF

TOWNSHIP 36 NORTH, RANGE 11 EAST, W.M.

ATLAS OF SKAGIT COUNTY, WASH.

SCALE: 2 INCHES=1 MILE

COPYRIGHT K. M. CO.

PUBLISHED BY
KROLL MAP COMPANY
814-2ND AVENUE SEATTLE



MAPS

KROLL'S ATLAS OF SKAGIT COUNTY, WASH.

T. 34 N. R. 8 E.

KROLL MAP CO 413 MEHLHORN BLDG SEATTLE.

Corr. May 1928

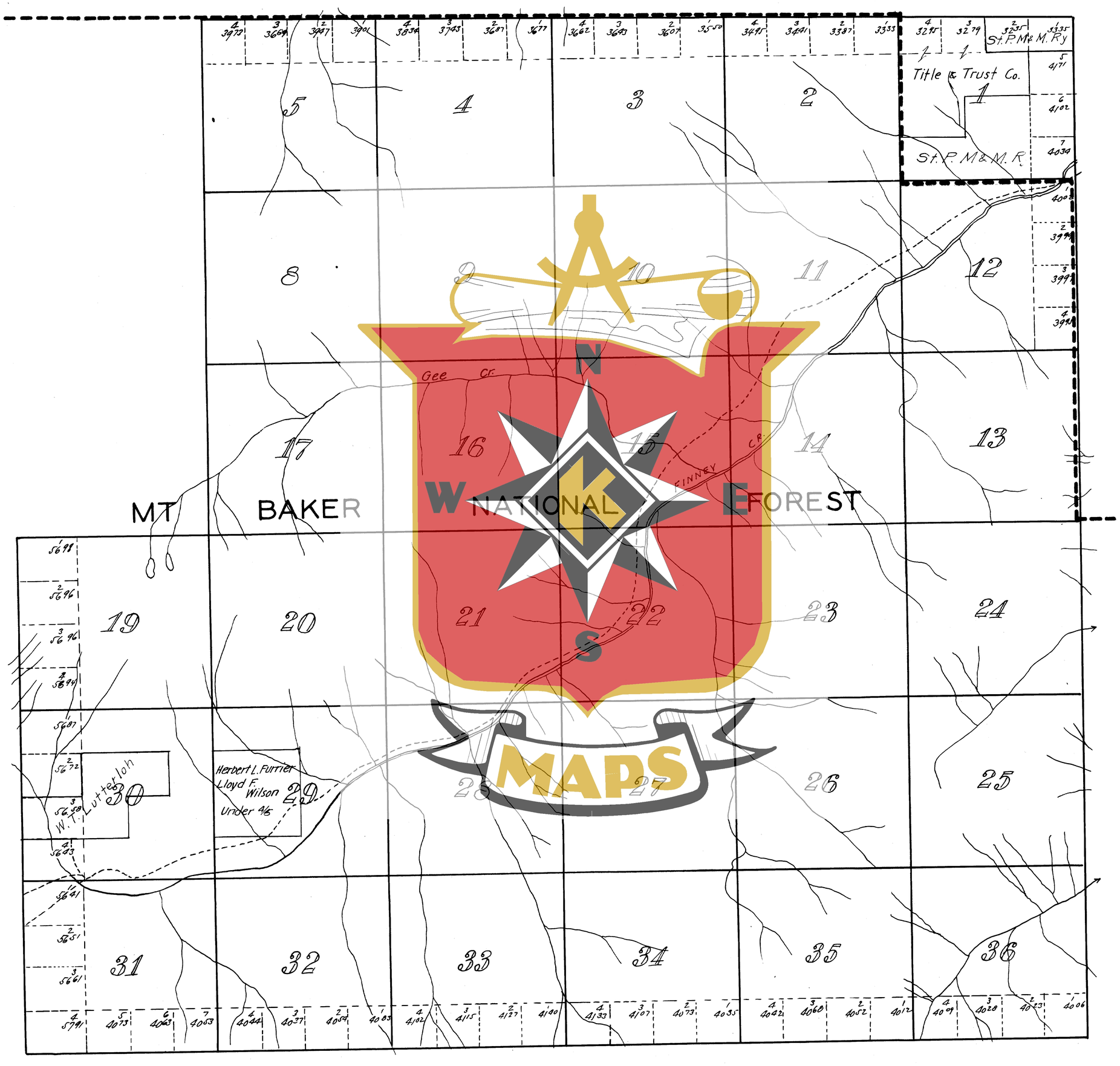

PLAT OF

TOWNSHIP 33 NORTH, RANGE 12 EAST, W.M.

ATLAS OF SKAGIT COUNTY, WASH.

SCALE: 2 INCHES=1 MILE

COPYRIGHT K. M. CO.

PUBLISHED BY
KROLL MAP COMPANY
814-2ND AVENUE SEATTLE

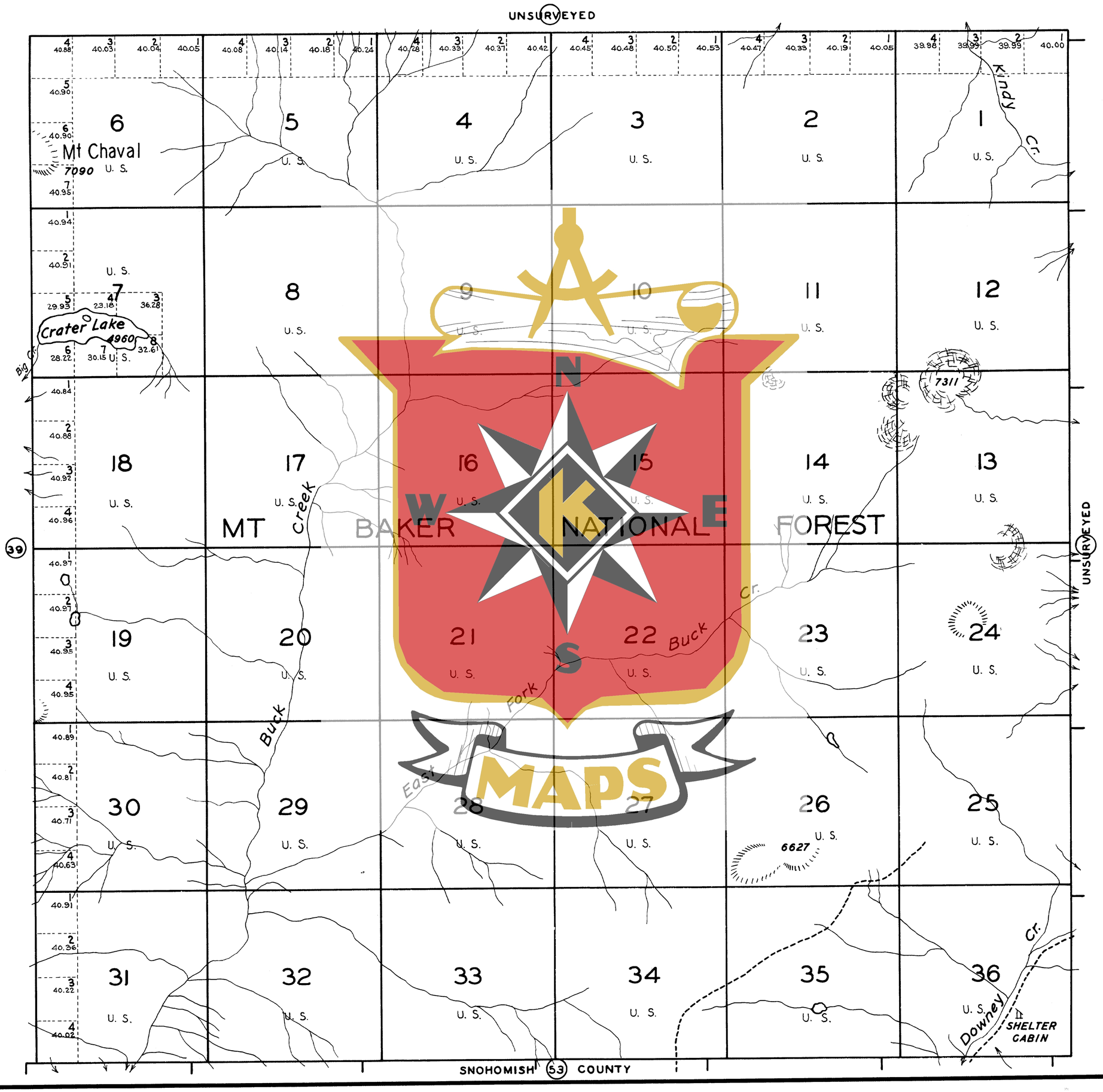

WKS MAPS

County Road
Railway - Steam
" - Elec.
Dike
Ditch
Trail

KROLL'S ATLAS OF SKAGIT COUNTY, WASH.

T. 33 N. R. 11 E.

Scale 2" = 1 Mile

KROLL MAP CO. 413 MEHLHORN BLDG - SEATTLE

Corr. May 1928

Town Limits
Gov. Lot. No
School
Church Ch.
Cemetery Cem.
Section No

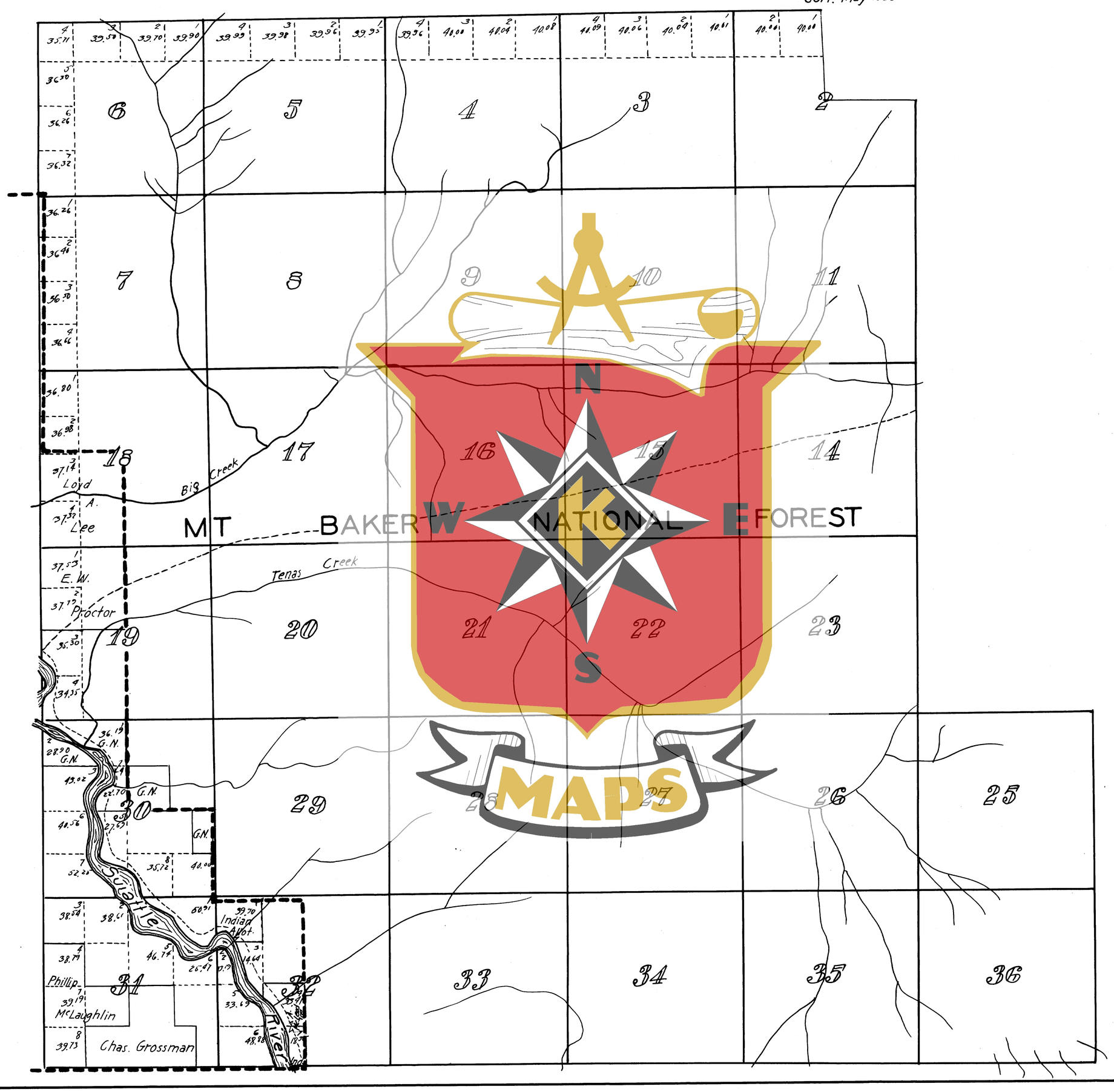

PLAT OF

TOWNSHIP 35 NORTH, RANGE 12 EAST, W.M.

ATLAS OF SKAGIT COUNTY, WASH.

SCALE: 2 INCHES=1 MILE

COPYRIGHT K. M. CO.

PUBLISHED BY
KROLL MAP COMPANY
814-2ND AVENUE SEATTLE

UNSURVEYED



UNSURVEYED

UNSURVEYED