ATLAS OF SKAMANIA COUNTY

PUBLISHED BY
KROLL MAP COMPANY, INCORPORATED
413 MEHLHORN BUILDING
SEATTLE

INDEX TO TOWNS

NAME	SEC.	TWP.	RE.	PG.
Carson	28	3	8	18
Cape Horn	16	1	5	24
Cascades	21	2	7	23
Chenowith	23	3	9	19
Collins	31	3	9	19
Cook	27	3	9	19
Hood	29	3	10	20
Moffetts	10	2	7	23
Skamania	4	1	6	25
Stabler	14	4	7	12
Stevenson	36	3	7	17
" County Seat	1	2	7	23
"	36	3	7½	13
Underwood	23	3	10	20
Wahclella	34	2	6	22
Willard	35	4	9	14
Home Valley	27	3	8	18
Prindle	10	1	5	24



INDEX TO LAKES

NAME	SEC.	TWP.	RE.	PG.
Arthur's Lake	4-5	1	6	25
Deadman's Lake	1	10	5	1
Drano Lake	26	3	9	19
Ghost Lake	32	10	6	2
Hanaford Lake	14-23	10	5	1
Panhandle Lake	24	10	5	1
Shovel Lake	24	10	5	1
St Helens	34	10	5	1
" "	3	9	5	3
Spirit Lake	1,10-15	9	5	3
Trout Lake	15	2	7	23

COPYRIGHT K.M.CO. 1928

ATLAS OF SKAMANIA COUNTY, WASH.

T. 10 N. R. 5 E.

SCALE: 2" = 1 MILE KROLL MAP CO., INC. 413 MEHLHORN BLDG. SEATTLE, WASH. COPYRIGHT 1928 K.M.CO.

LEGEND
- County Roads
- Trail
- Town Limits
- Gov. Lot. No. & Acreage — Lot 3 40.17
- Section No. — 5

ATLAS OF SKAMANIA COUNTY, WASH.

T. 10 N. R. 6 E.

SCALE: 2" = 1 MILE KROLL MAP CO., INC. 413 MEHLHORN BLDG. SEATTLE, WASH. COPYRIGHT 1928 K.M.CO.

LEGEND
- County Roads
- Trail
- Town Limits
- Gov. Lot. No. & Acreage — Lot 3 40.17
- Section No. — 5

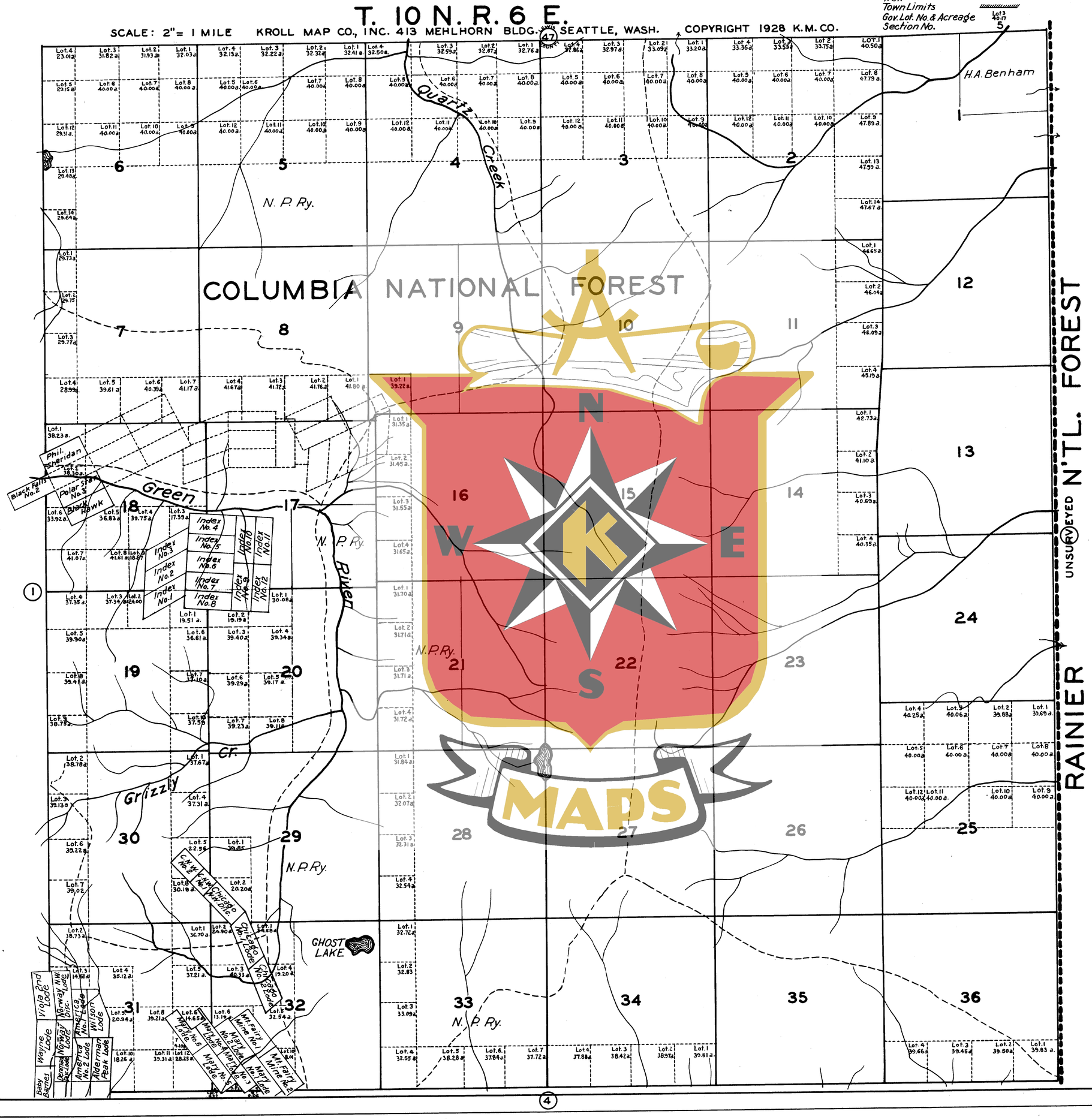

ATLAS OF SKAMANIA COUNTY, WASH.

T. 9 N. R. 5 E.

SCALE: 2" = 1 MILE KROLL MAP CO., INC. 413 MEHLHORN BLDG. SEATTLE, WASH. COPYRIGHT 1928 K.M.CO.

LEGEND
- County Roads
- Trail
- Town Limits
- Gov. Lot No. & Acreage — Lot 3 40.17
- Section No. — 5

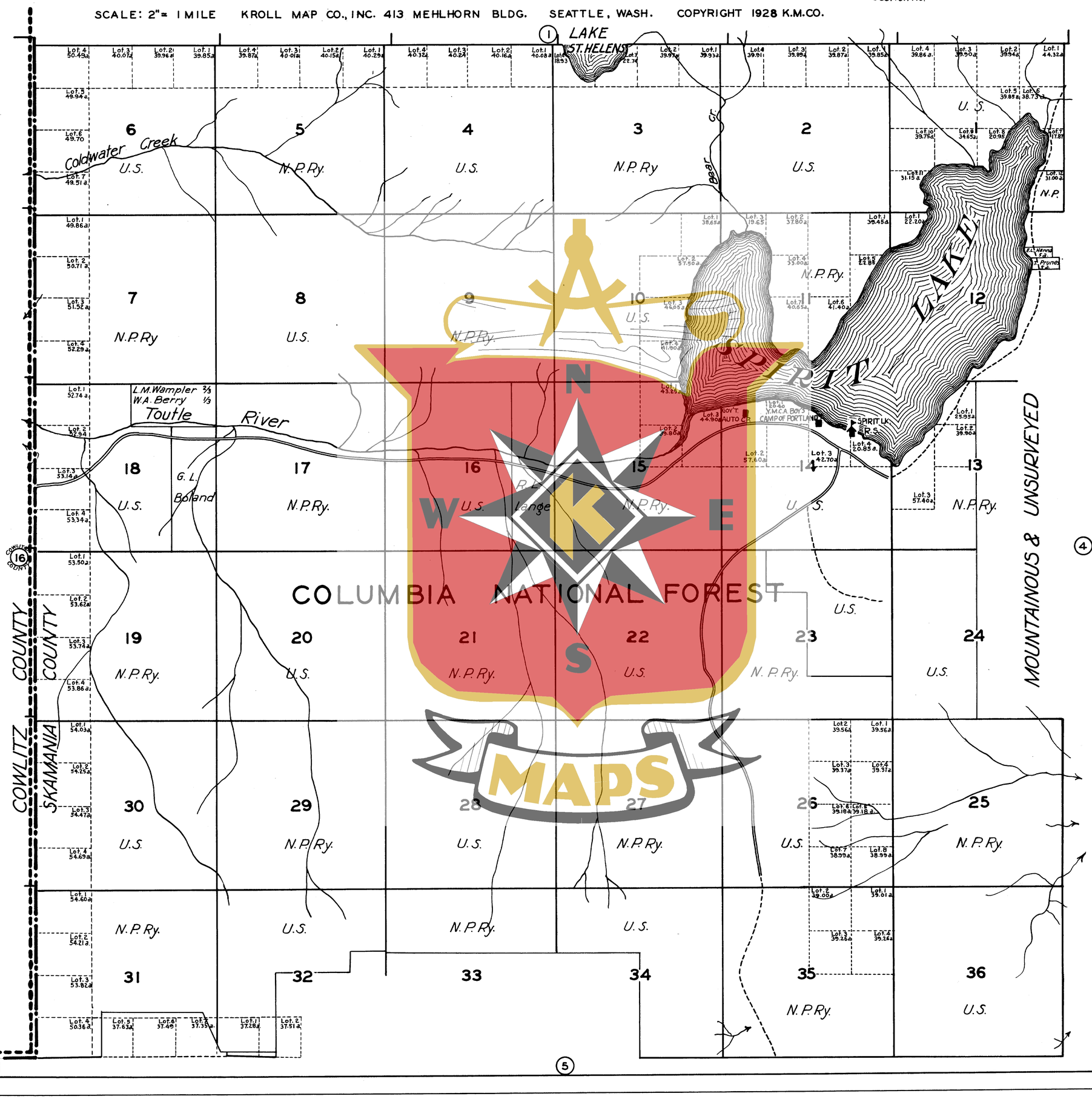

WKE MAPS

ATLAS OF SKAMANIA COUNTY, WASH.
T. 9 N. R. 6 E.

SCALE: 2" = 1 MILE KROLL MAP CO., INC. 413 MEHLHORN BLDG. SEATTLE, WASH. COPYRIGHT 1928 K.M.CO.

LEGEND
- County Roads
- Trail
- Town Limits
- Gov. Lot. No. & Acreage — Lot 1 / 40.17
- Section No. — 5

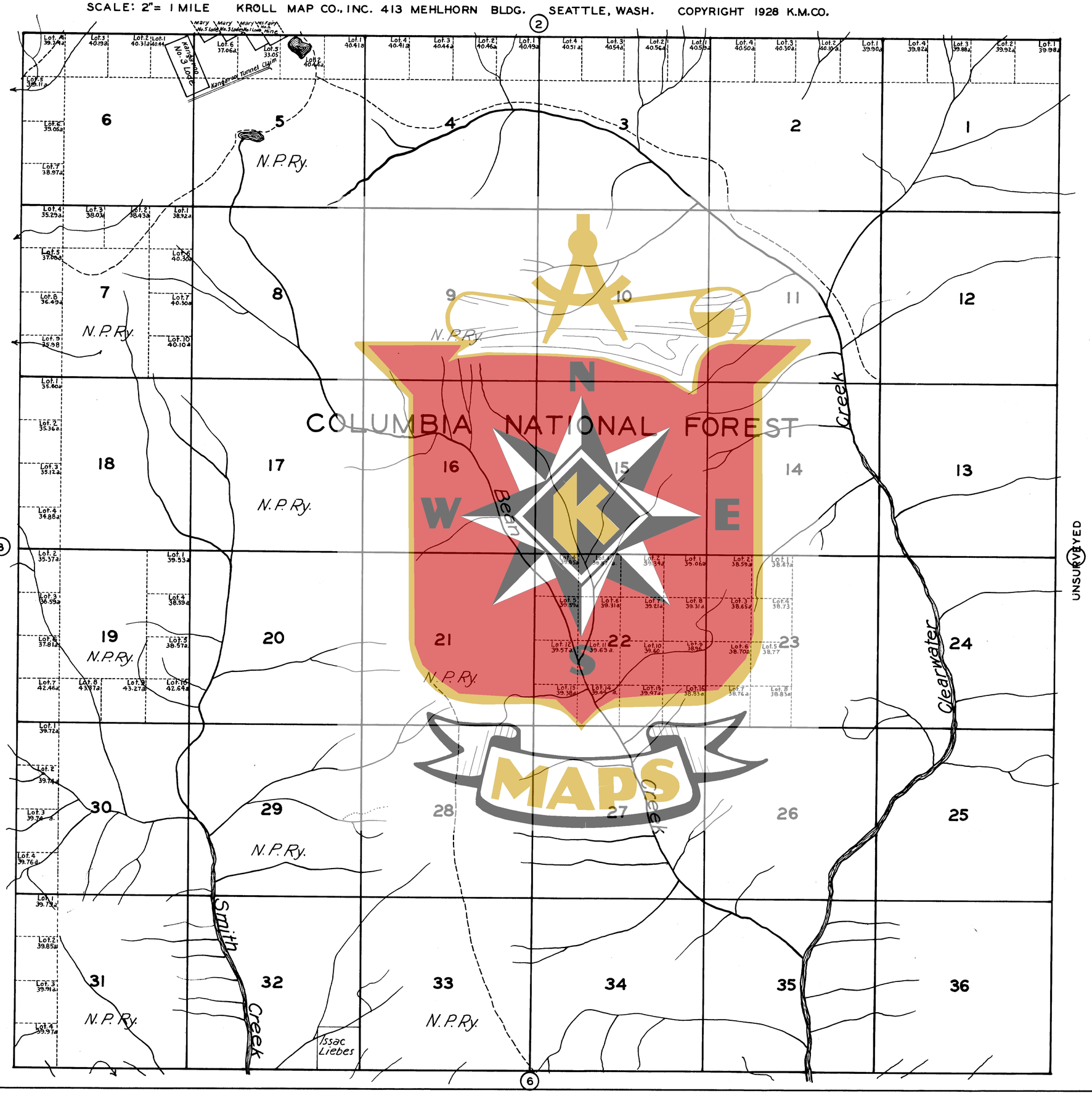

ATLAS OF SKAMANIA COUNTY, WASH.
T. 8 N. R. 5 E.

SCALE: 2" = 1 MILE KROLL MAP CO., INC. 413 MEHLHORN BLDG. SEATTLE, WASH. COPYRIGHT 1928 K.M.CO.

LEGEND
- County Roads
- Trail
- Town Limits
- Gov. Lot No. & Acreage — Lot 3 40.17
- Section No. — 5

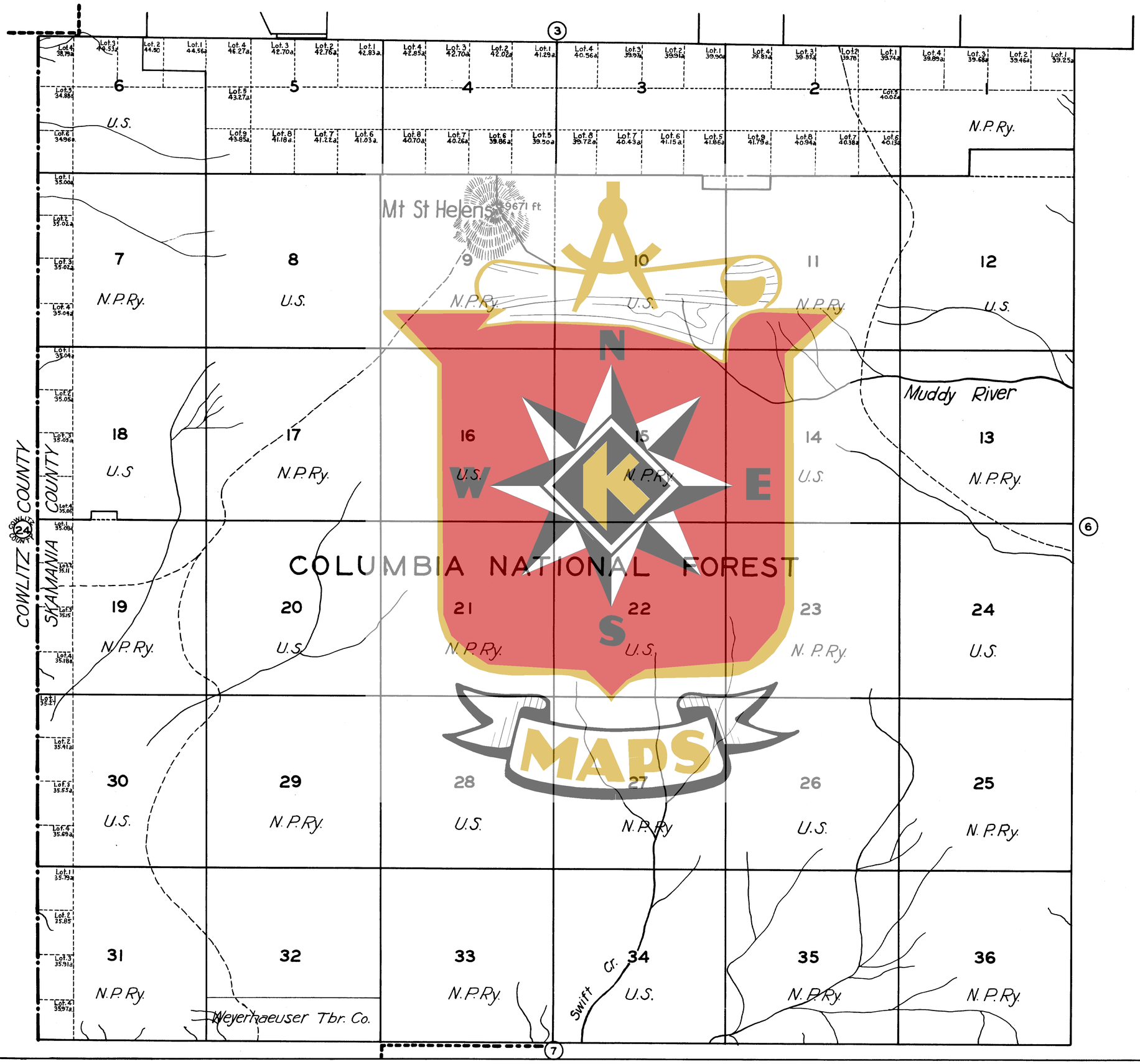

ATLAS OF SKAMANIA COUNTY, WASH.
T. 8 N. R. 6 E.

SCALE: 2" = 1 MILE KROLL MAP CO., INC. 413 MEHLHORN BLDG. SEATTLE, WASH. COPYRIGHT 1928 K.M.CO.

LEGEND
- County Roads
- Trail
- Town Limits
- Gov. Lot No. & Acreage — Lot 3, 40.17
- Section No. — 5

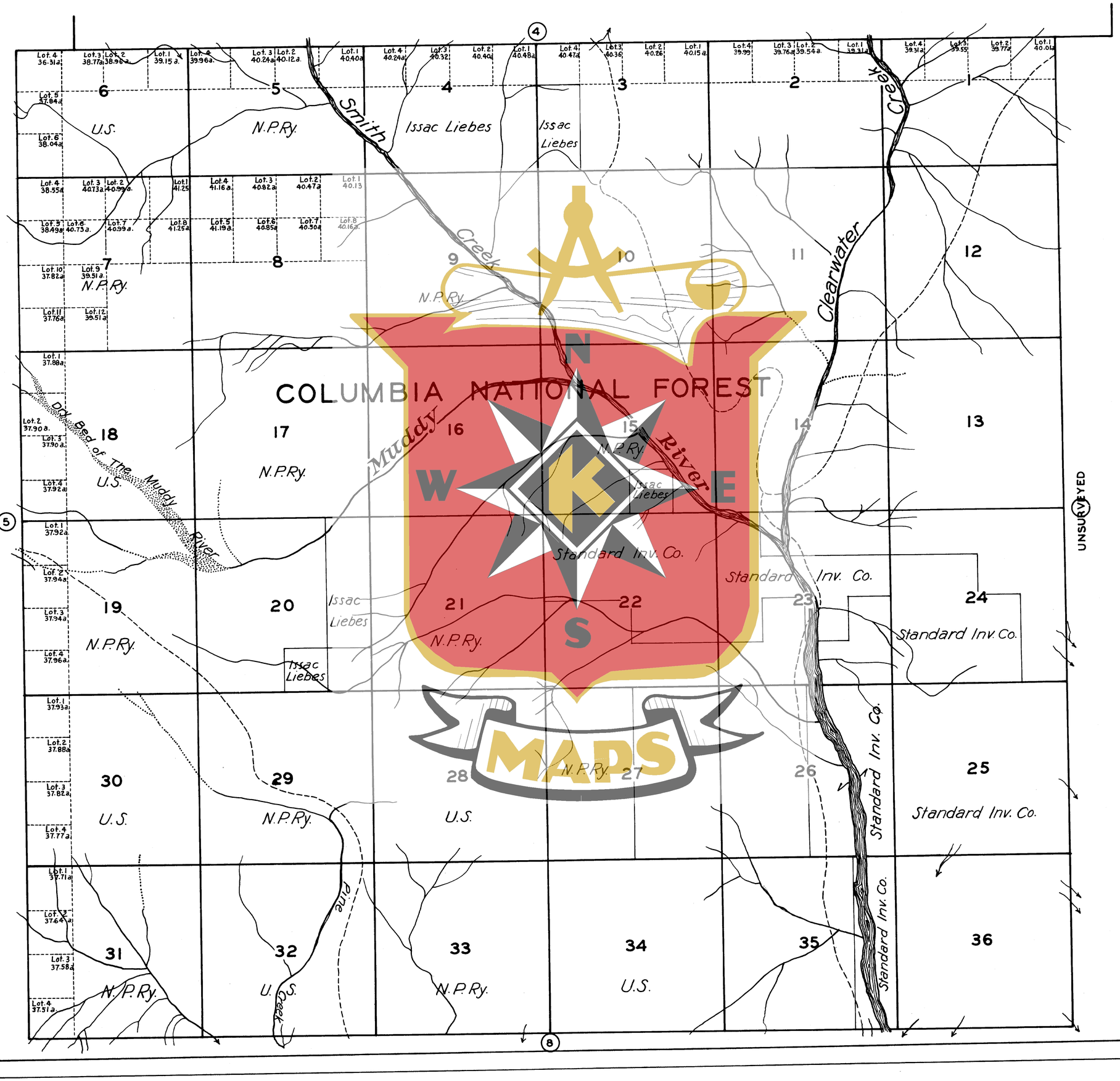

ATLAS OF SKAMANIA COUNTY, WASH.
T. 7 N. R. 5 E.

SCALE: 2" = 1 MILE KROLL MAP CO., INC. 413 MEHLHORN BLDG. SEATTLE, WASH. COPYRIGHT 1928 K.M.CO.

LEGEND
- County Roads
- Trail
- Town Limits
- Gov. Lot. No. & Acreage — Lot 3 / 40.17
- Section No. — 5

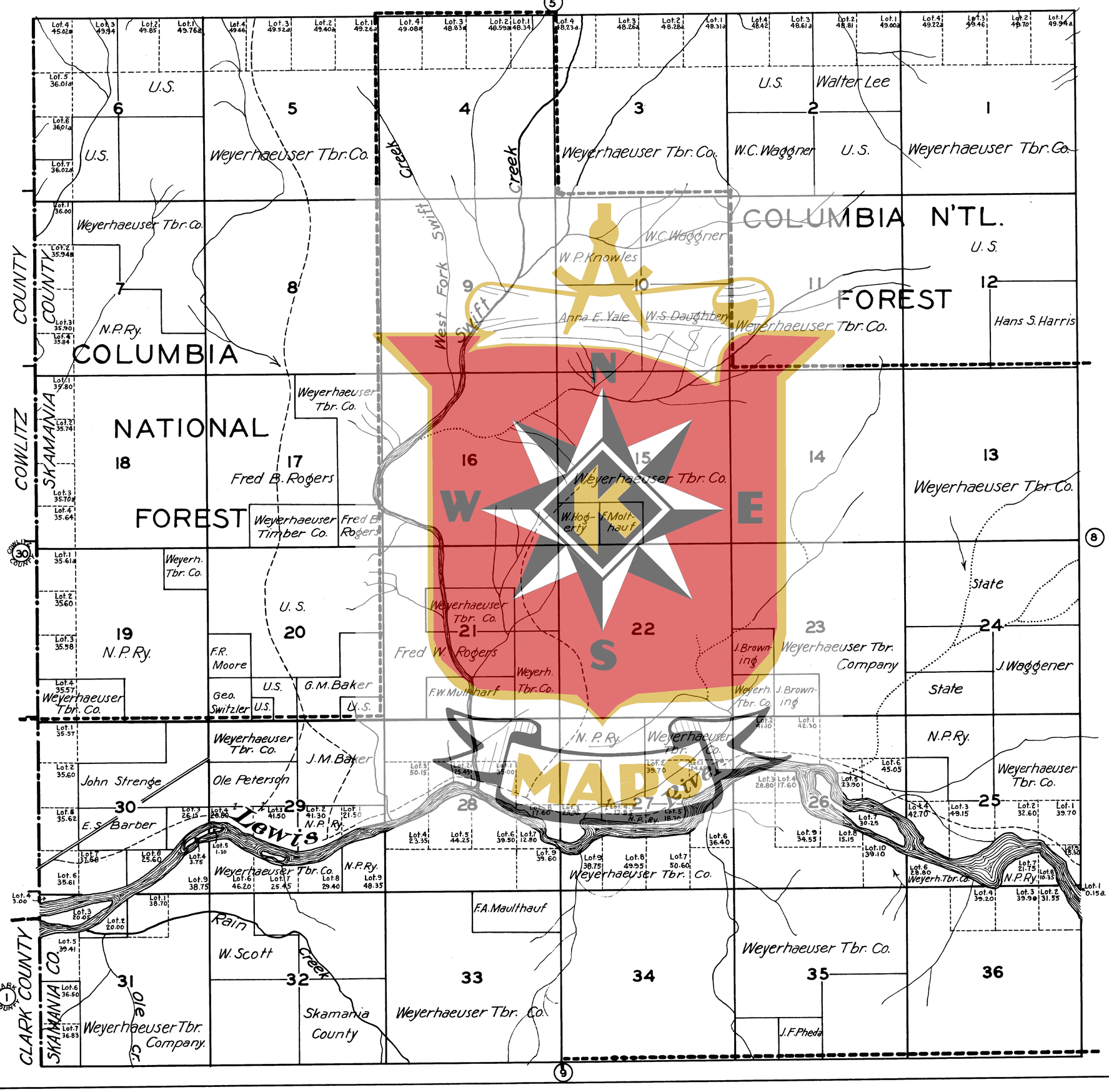

ATLAS OF SKAMANIA COUNTY, WASH.

T. 7 N. R. 6 E.

SCALE: 2" = 1 MILE KROLL MAP CO., INC. 413 MEHLHORN BLDG. SEATTLE, WASH. COPYRIGHT 1928 K.M.CO.

LEGEND
- County Roads
- Trail
- Town Limits
- Gov. Lot. No. & Acreage — Lot 3 40.17
- Section No. — 5

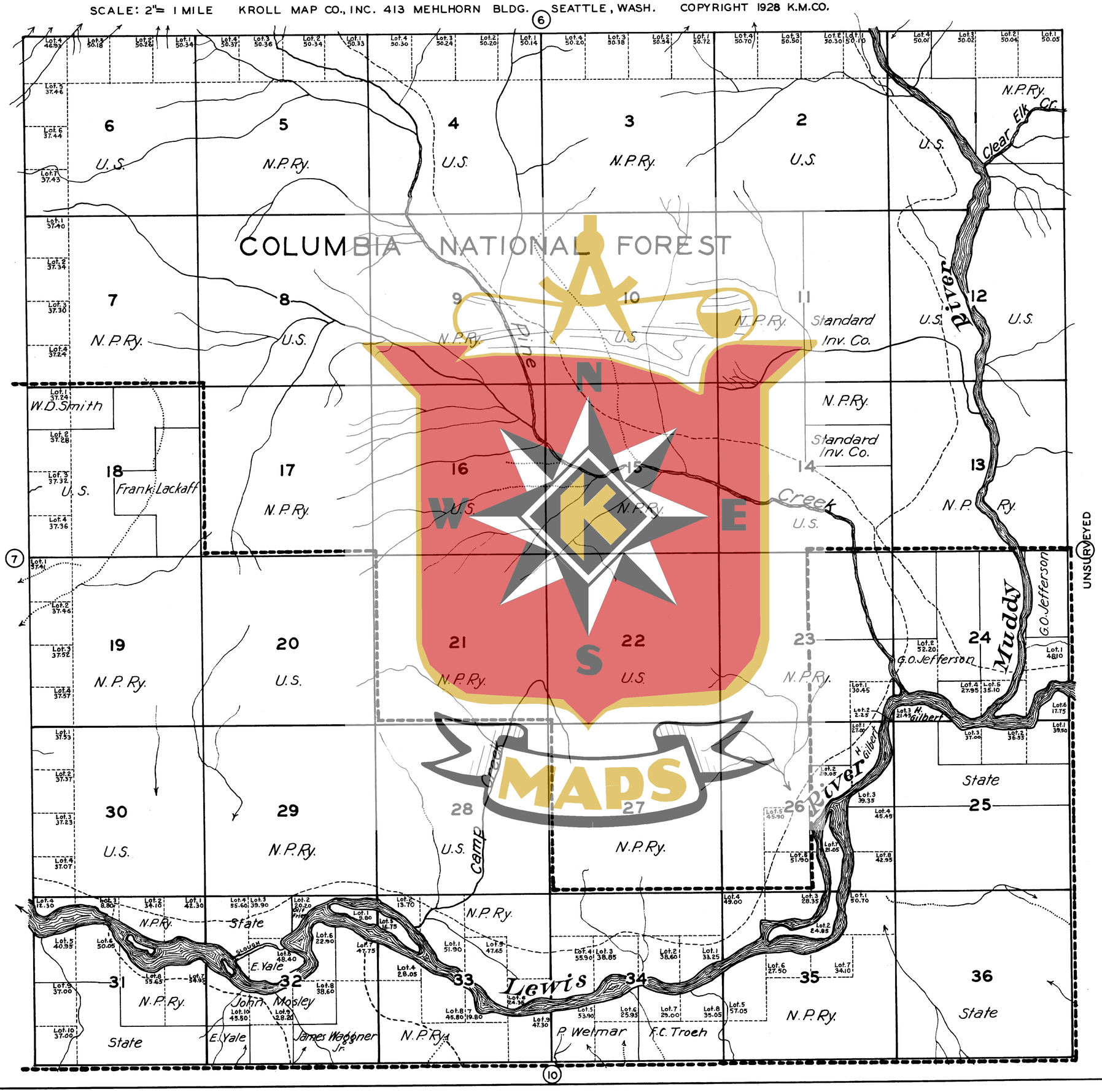

ATLAS OF SKAMANIA COUNTY, WASH.
T. 6 N. R. 5 E.

SCALE: 2"= 1 MILE KROLL MAP CO., INC. 413 MEHLHORN BLDG. SEATTLE, WASH. COPYRIGHT 1928 K.M.CO.

LEGEND
- County Roads
- Trail
- Town Limits
- Gov. Lot. No. & Acreage — Lot 3 40.87
- Section No. — 5

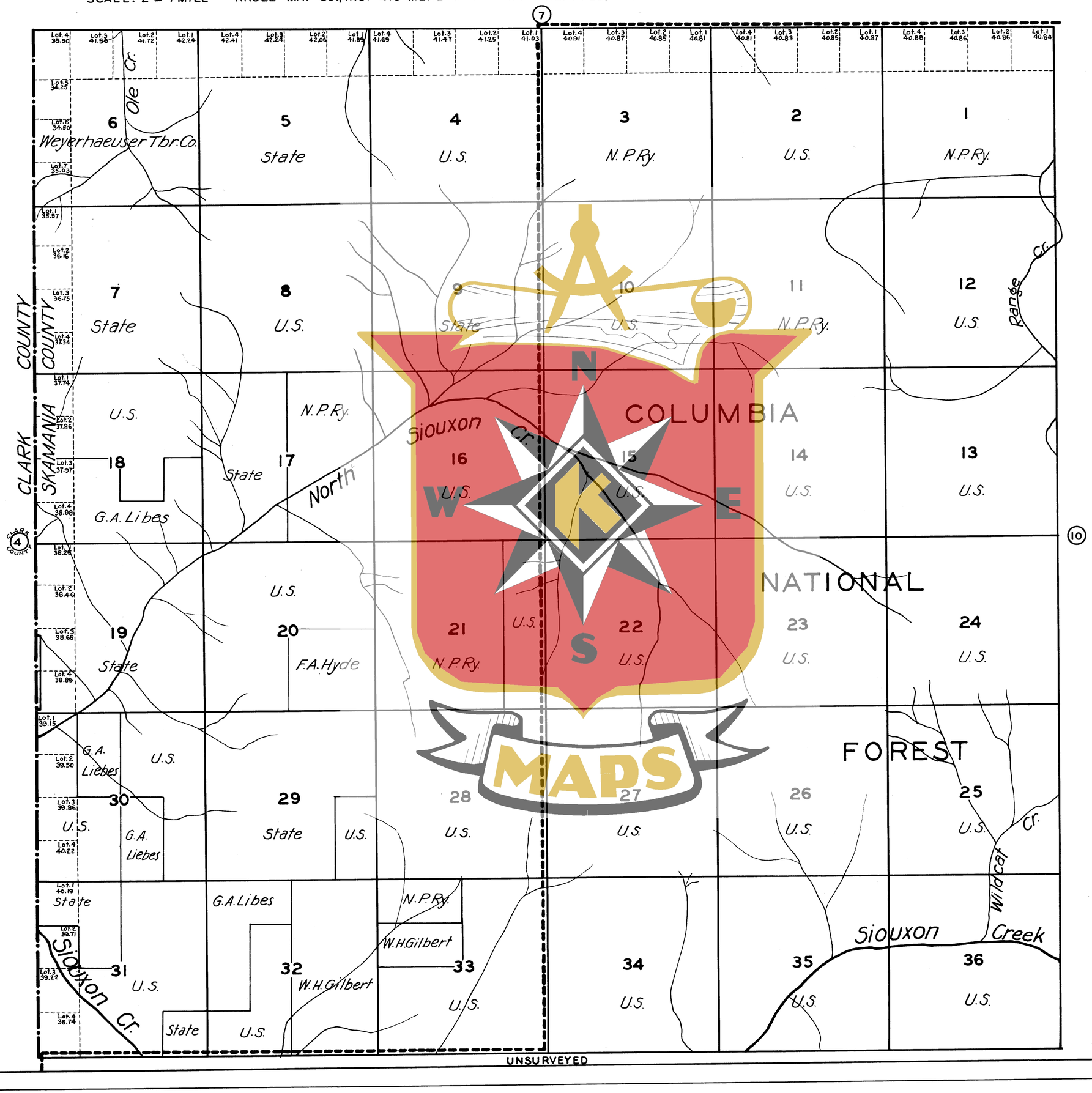

ATLAS OF SKAMANIA COUNTY, WASH.

T. 6 N. R. 6 E.

SCALE: 2"= 1 MILE KROLL MAP CO., INC. 413 MEHLHORN BLDG. SEATTLE, WASH. COPYRIGHT 1928 K.M.CO.

LEGEND

County Roads	
Trail	
Town Limits	
Gov. Lot No. & Acreage	Lot 3 / 40.17
Section No.	5

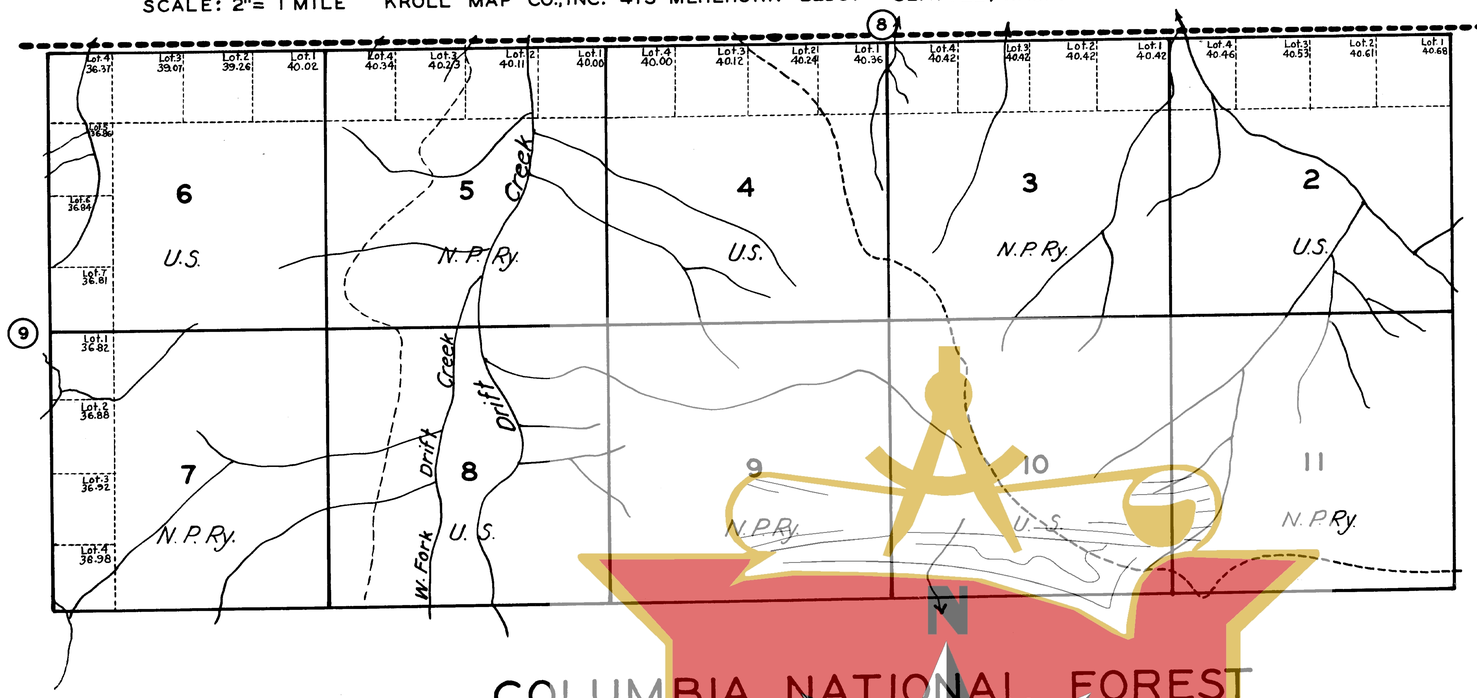

UNSURVEYED

COLUMBIA NATIONAL FOREST
W E S
MAPS

ATLAS OF SKAMANIA COUNTY, WASH.

T. 4 N. R. 5 E.

SCALE: 2" = 1 MILE KROLL MAP CO., INC. 413 MEHLHORN BLDG. SEATTLE, WASH. COPYRIGHT 1928 K.M.CO.

LEGEND
- County Roads
- Trail
- Town Limits
- Gov. Lot. No. & Acreage — Lot 3 40.17
- Section No. — 5

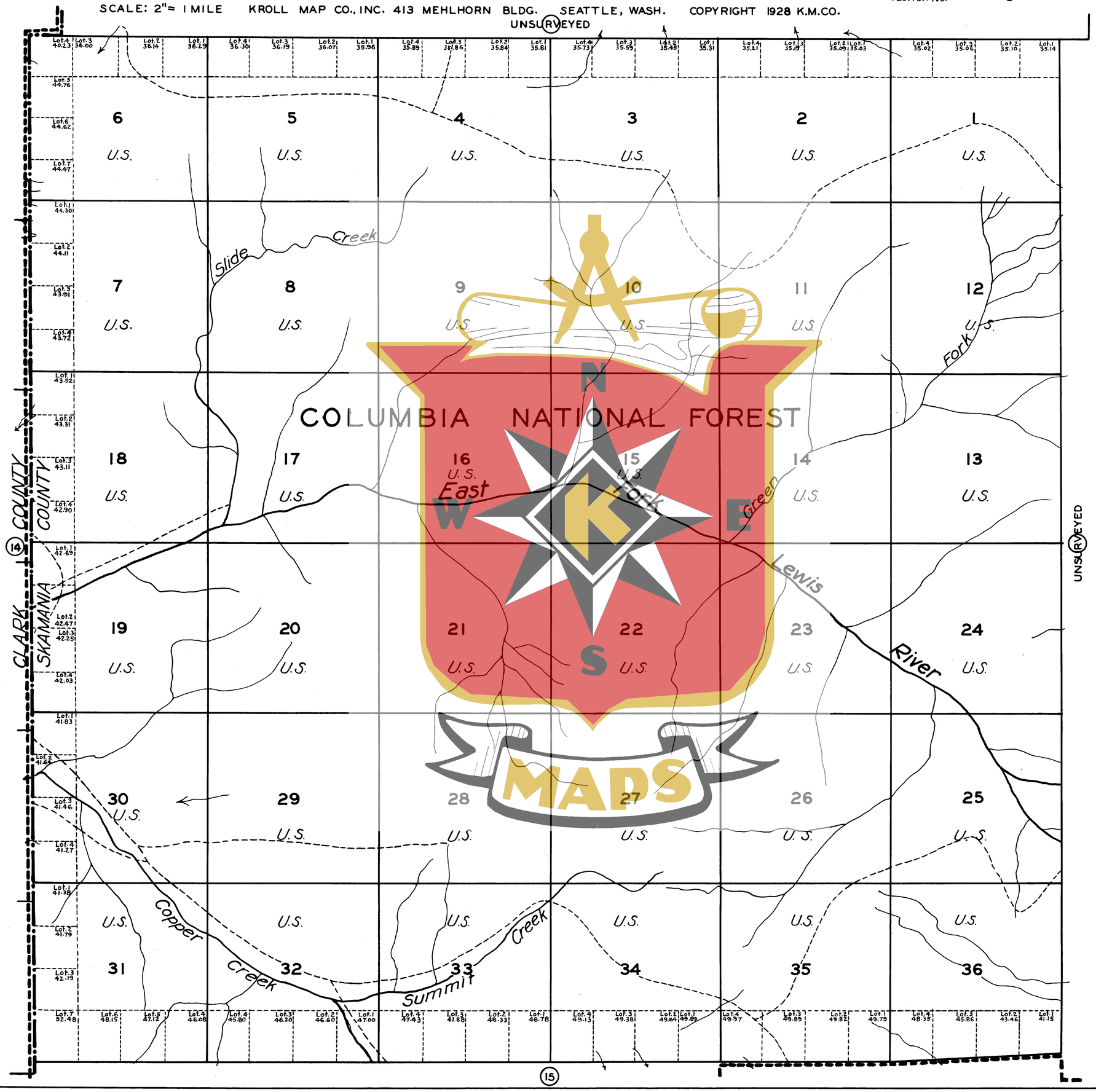

ATLAS OF SKAMANIA COUNTY, WASH.
T. 4 N. R. 7 E.

SCALE: 2"= 1 MILE KROLL MAP CO., INC. 413 MEHLHORN BLDG. SEATTLE, WASH. COPYRIGHT 1928 K.M.CO.

LEGEND
- County Roads
- Trail
- Town Limits
- Gov. Lot No. & Acreage — Lot 3 40.17
- Section No. — 5



ATLAS OF SKAMANIA COUNTY, WASH.

T. 3 & 4 N. R. 7½ E.

SCALE: 2" = 1 MILE KROLL MAP CO., INC. 413 MEHLHORN BLDG. SEATTLE, WASH. COPYRIGHT 1928 K. M. CO.

LEGEND
- County Roads
- Trail
- Town Limits
- Gov. Lot. No. & Acreage — Lot 3 40.17
- Section No. — 5



ATLAS OF SKAMANIA COUNTY, WASH.

T. 4 N. R. 9 E.

SCALE: 2" = 1 MILE KROLL MAP CO., INC. 413 MEHLHORN BLDG. SEATTLE, WASH. COPYRIGHT 1928 K.M.CO.

LEGEND
- County Roads
- Trail
- Town Limits
- Gov. Lot No. & Acreage — Lot 3 40.17
- Section No. — 5



ATLAS OF SKAMANIA COUNTY, WASH.

T. 3 N. R. 5 E.

SCALE: 2" = 1 MILE KROLL MAP CO., INC. 413 MEHLHORN BLDG. SEATTLE, WASH. COPYRIGHT 1928 K. M. CO.

LEGEND
- County Roads
- Trail
- Town Limits
- Gov. Lot. No. & Acreage — Lot 3 40.17
- Section No. — 5

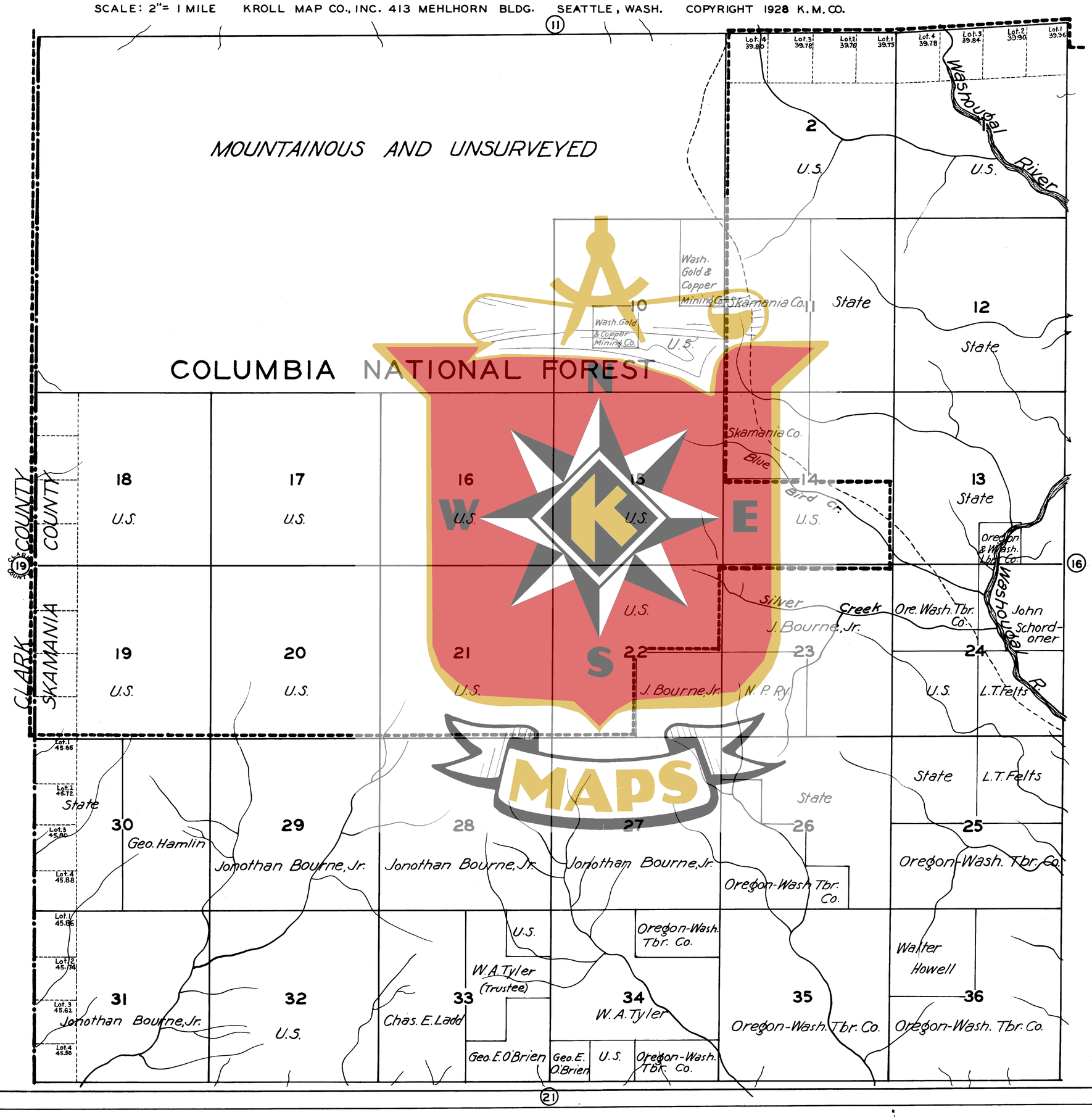

ATLAS OF SKAMANIA COUNTY, WASH.

T. 3 N. R. 6 E.

SCALE: 2"= 1 MILE KROLL MAP CO., INC. 413 MEHLHORN BLDG. SEATTLE, WASH. COPYRIGHT 1928 K.M.CO.

UNSURVEYED

LEGEND
- County Roads
- Trail
- Town Limits
- Gov. Lot. No. & Acreage — Lot.1 40.17
- Section No. — 5

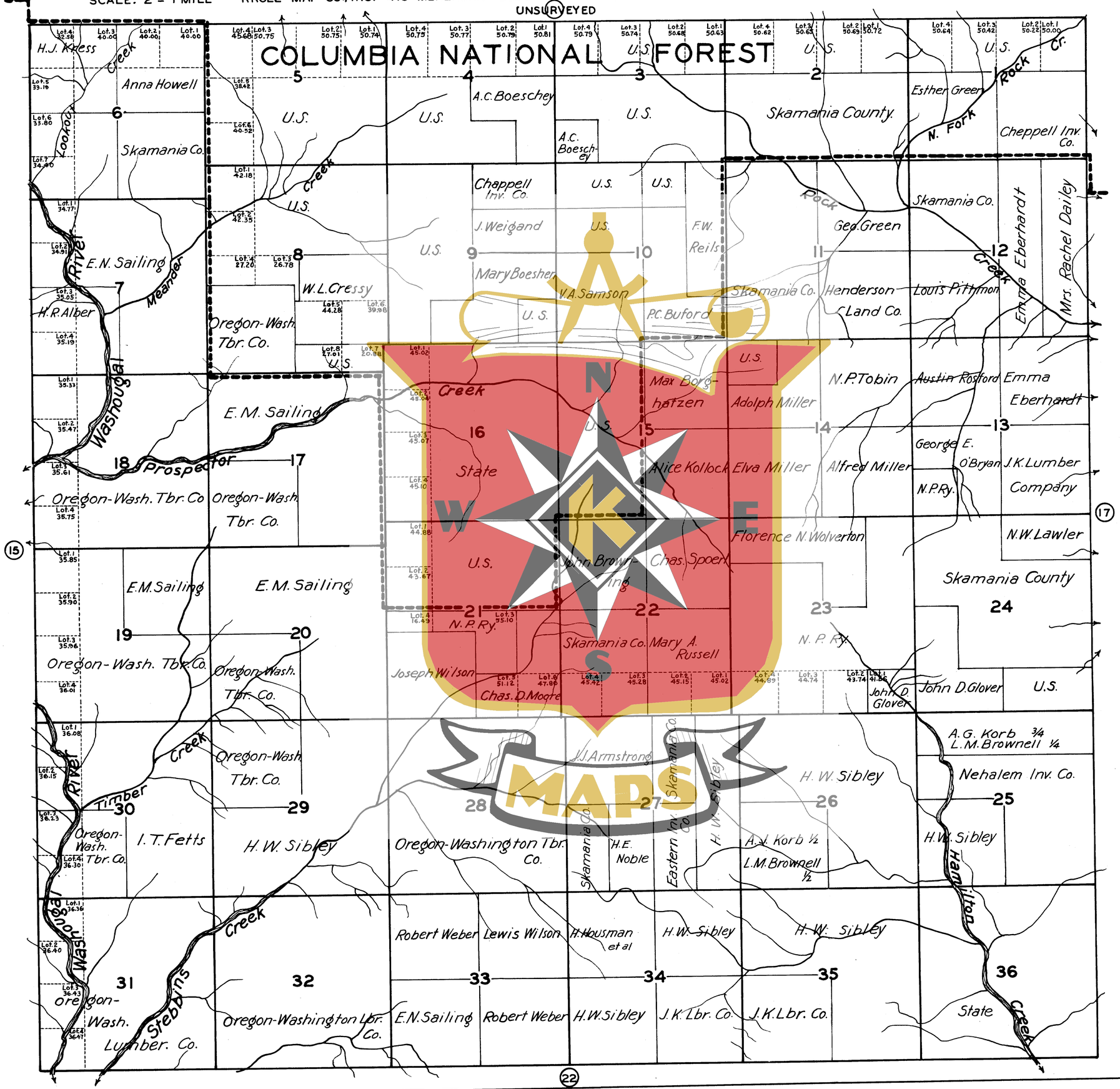

ATLAS OF SKAMANIA COUNTY, WASH.

T. 3 N. R. 7 E.

SCALE: 2" = 1 MILE KROLL MAP CO., INC. 413 MEHLHORN BLDG. SEATTLE, WASH. COPYRIGHT 1928 K. M. CO.

LEGEND
- County Roads
- Trail
- Town Limits
- Gov. Lot No. & Acreage — Lot 3, 40.17
- Section No. — 5



ATLAS OF SKAMANIA COUNTY, WASH.

T. 3 N. R. 8 E.

SCALE: 2" = 1 MILE KROLL MAP CO., INC. 413 MEHLHORN BLDG. SEATTLE, WASH. COPYRIGHT 1928 K. M. CO.

LEGEND
- County Roads
- Trail
- Town Limits
- Gov. Lot No. & Acreage — Lot 3 40.37
- Section No. — 5

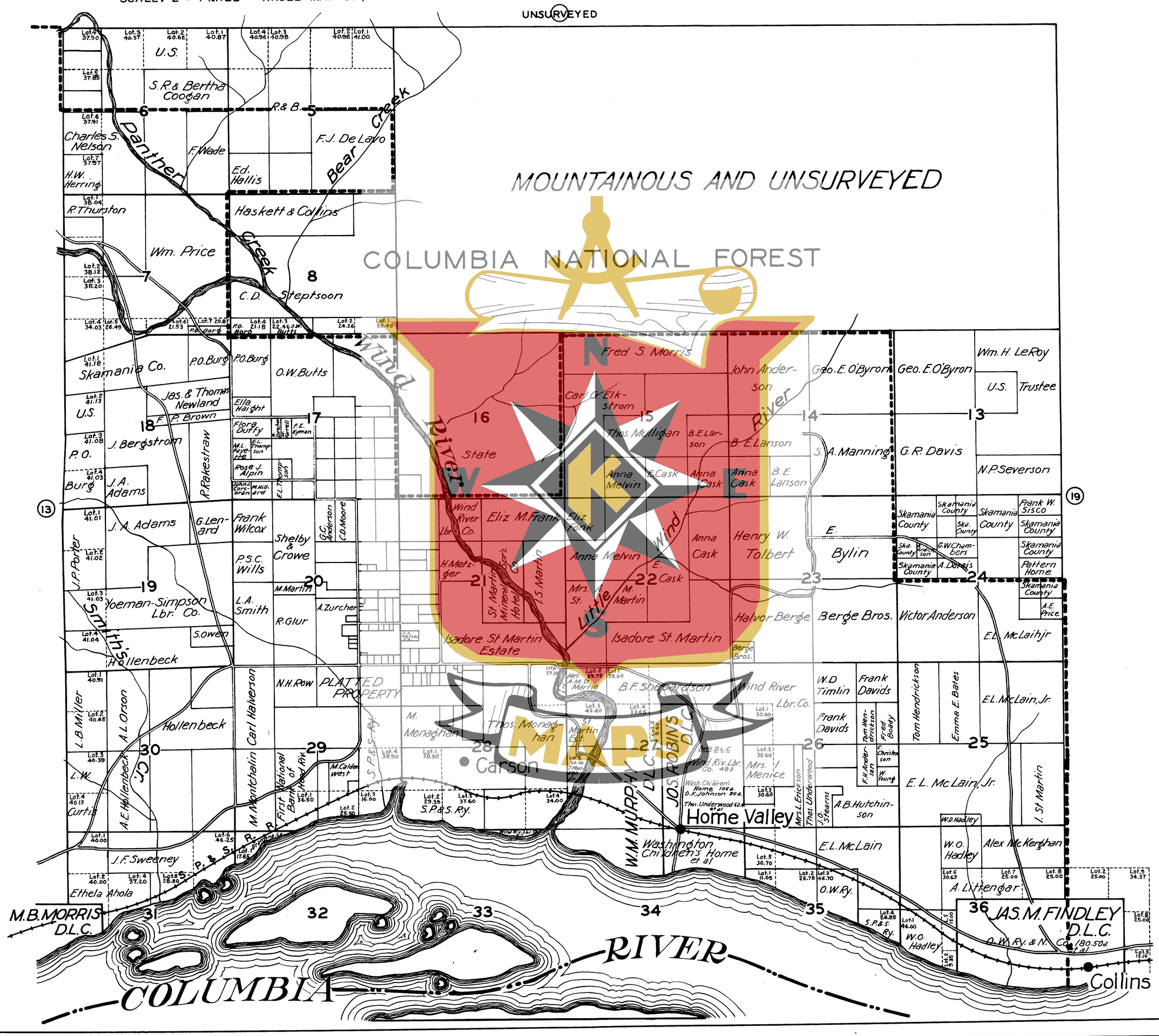

ATLAS OF SKAMANIA COUNTY, WASH.

T. 3 N. R. 9 E.

SCALE: 2" = 1 MILE KROLL MAP CO., INC. 413 MEHLHORN BLDG. SEATTLE, WASH. COPYRIGHT 1928 K. M. CO.

LEGEND
- County Roads
- Trail
- Town Limits
- Gov. Lot No. & Acreage — Lot 3 40.17
- Section No. — 5

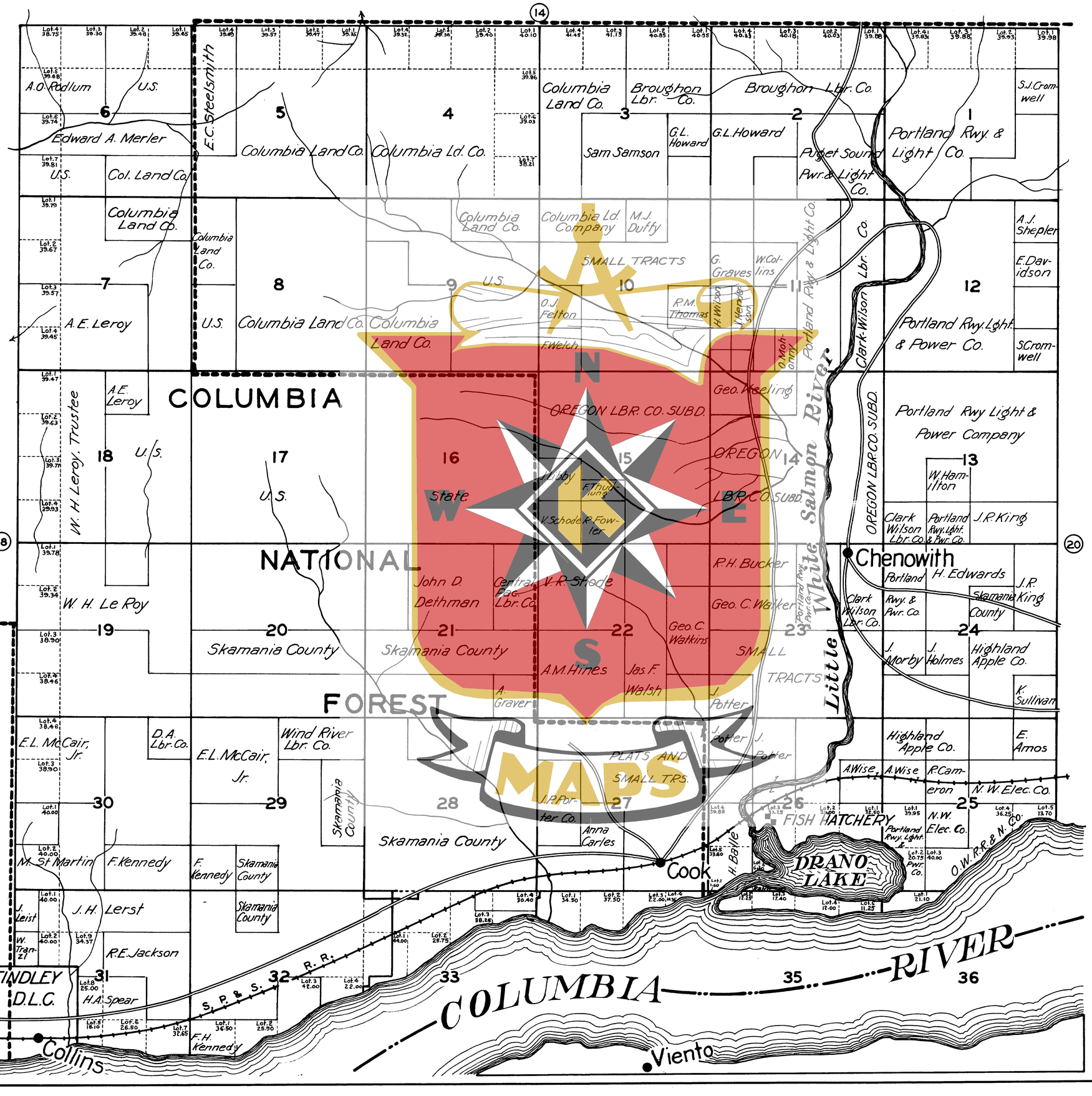

ATLAS OF SKAMANIA COUNTY, WASH.

T. 3 N. R. 10 E.

SCALE: 2" = 1 MILE KROLL MAP CO., INC. 413 MEHLHORN BLDG. SEATTLE, WASH. COPYRIGHT 1928 K. M. CO.

LEGEND
- County Roads
- Trail
- Town Limits
- Gov. Lot No. & Acreage — Lot 3 40.17
- Section No. — 5

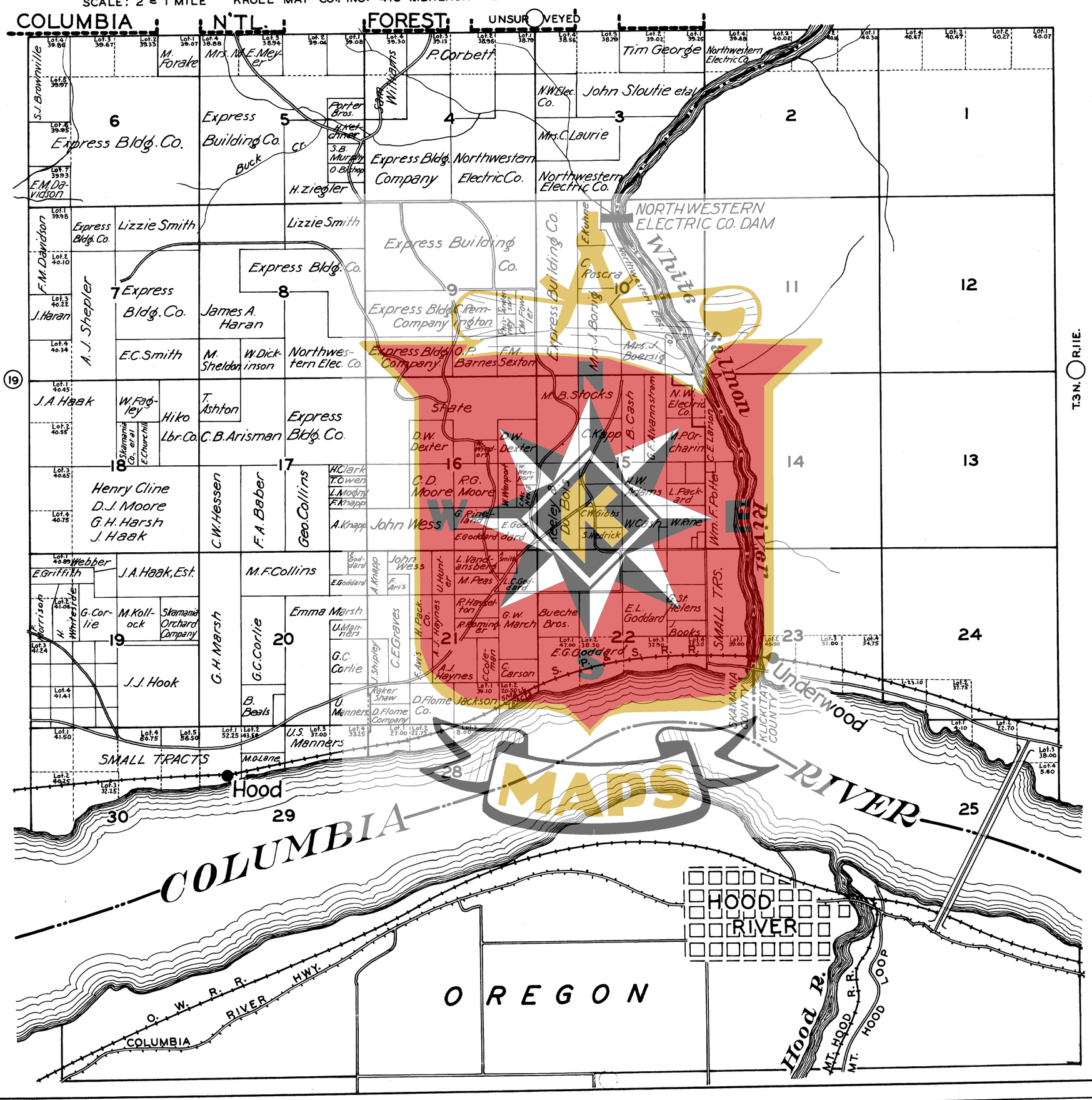

ATLAS OF SKAMANIA COUNTY, WASH.

T. 2 N. R. 5 E.

SCALE: 2" = 1 MILE KROLL MAP CO., INC. 413 MEHLHORN BLDG. SEATTLE, WASH. COPYRIGHT 1928 K. M. CO.

LEGEND
- County Roads
- Trail
- Town Limits
- Gov. Lot No. & Acreage — Lot 3 40.17
- Section No. — 5

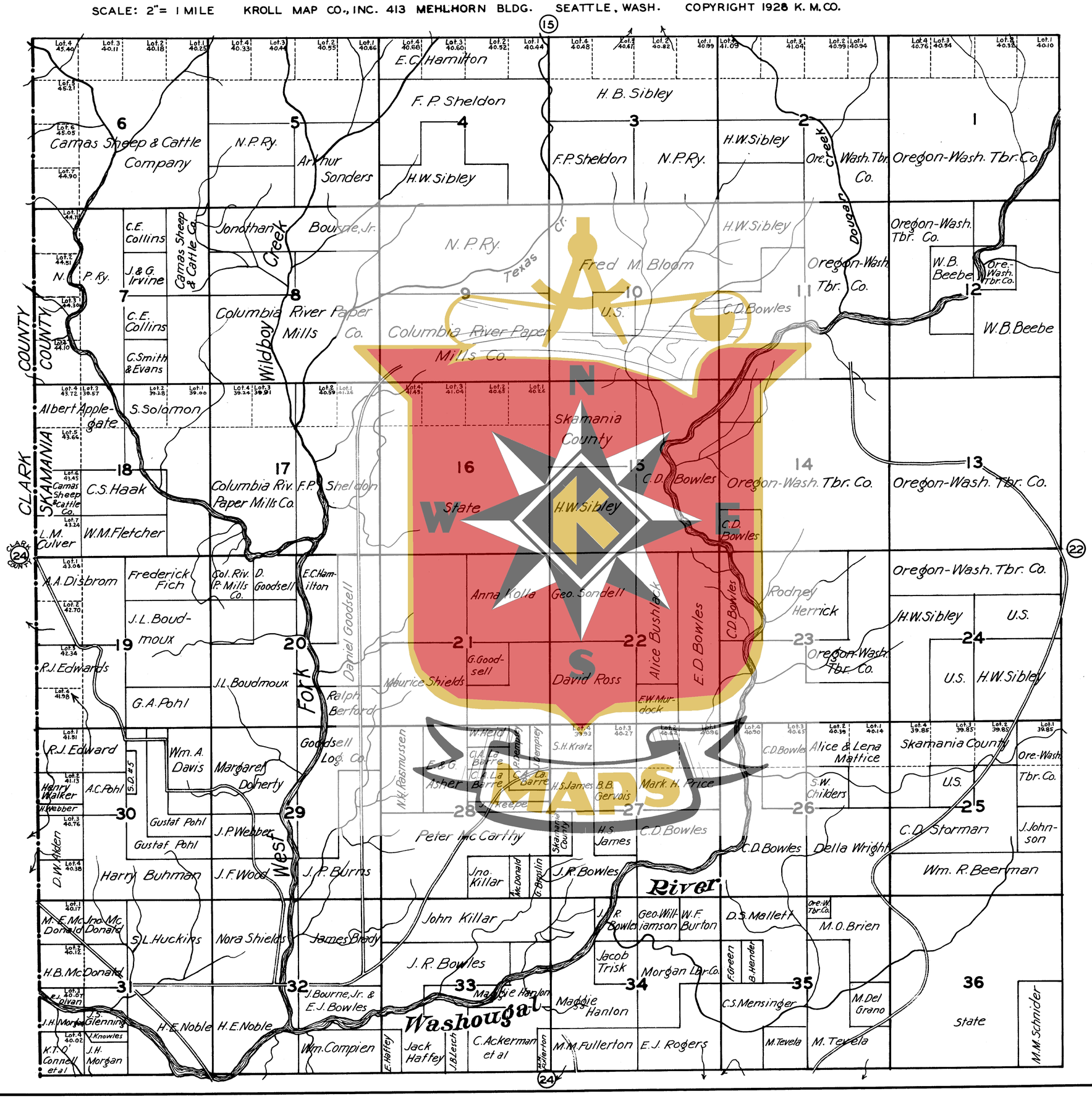

ATLAS OF SKAMANIA COUNTY, WASH.

T. 2 N. R. 7 E.

SCALE: 2" = 1 MILE KROLL MAP CO., INC. 413 MEHLHORN BLDG. SEATTLE, WASH. COPYRIGHT 1928 K. M. CO.

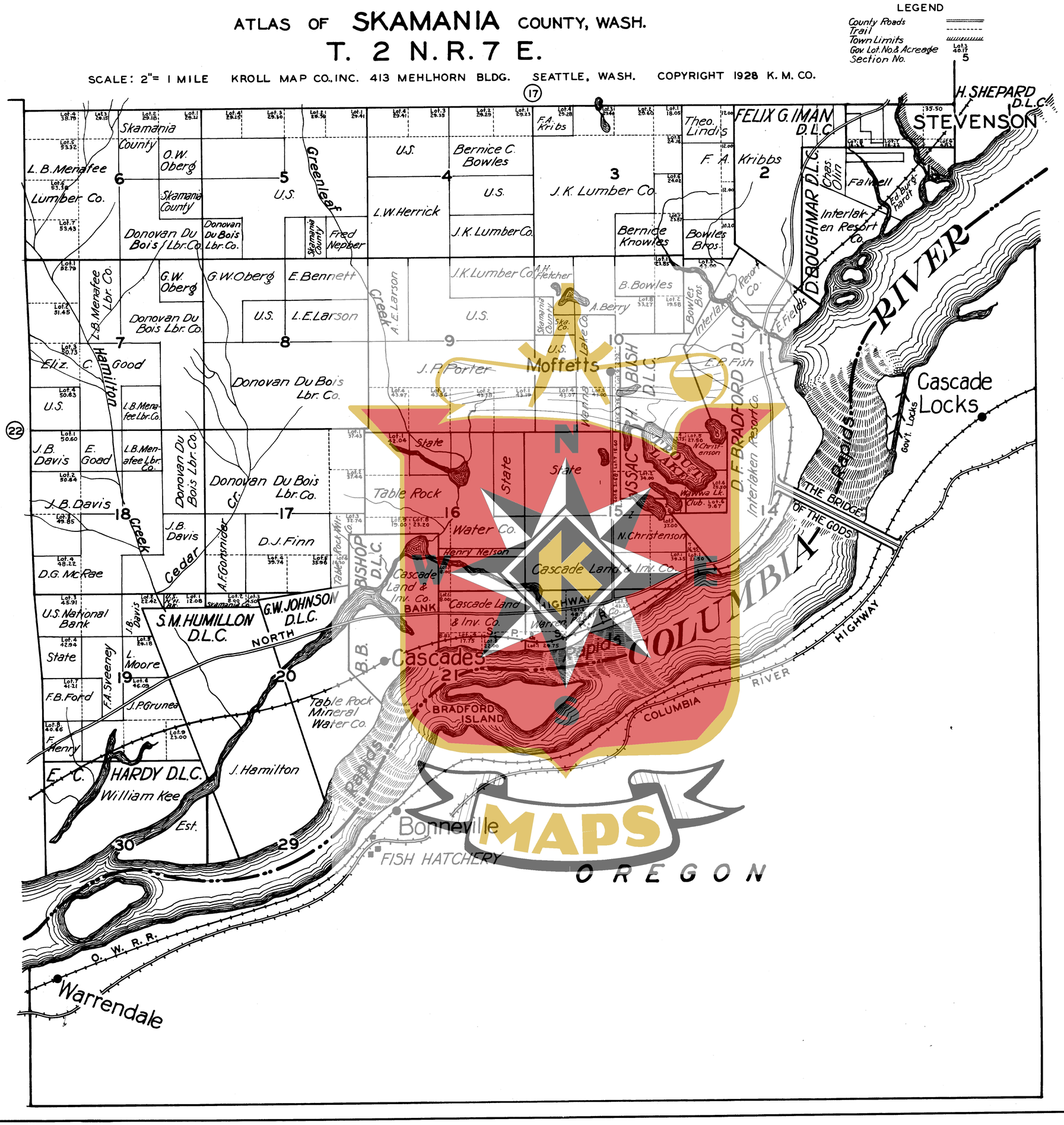

ATLAS OF SKAMANIA COUNTY, WASH.

T. 1 N. R. 6 E.

SCALE: 2" = 1 MILE KROLL MAP CO., INC. 413 MEHLHORN BLDG. SEATTLE, WASH. COPYRIGHT 1928 K.M.CO.

LEGEND
- County Roads
- Trail
- Town Limits
- Gov. Lot No. & Acreage — Lot 3 40.17
- Section No. — 5

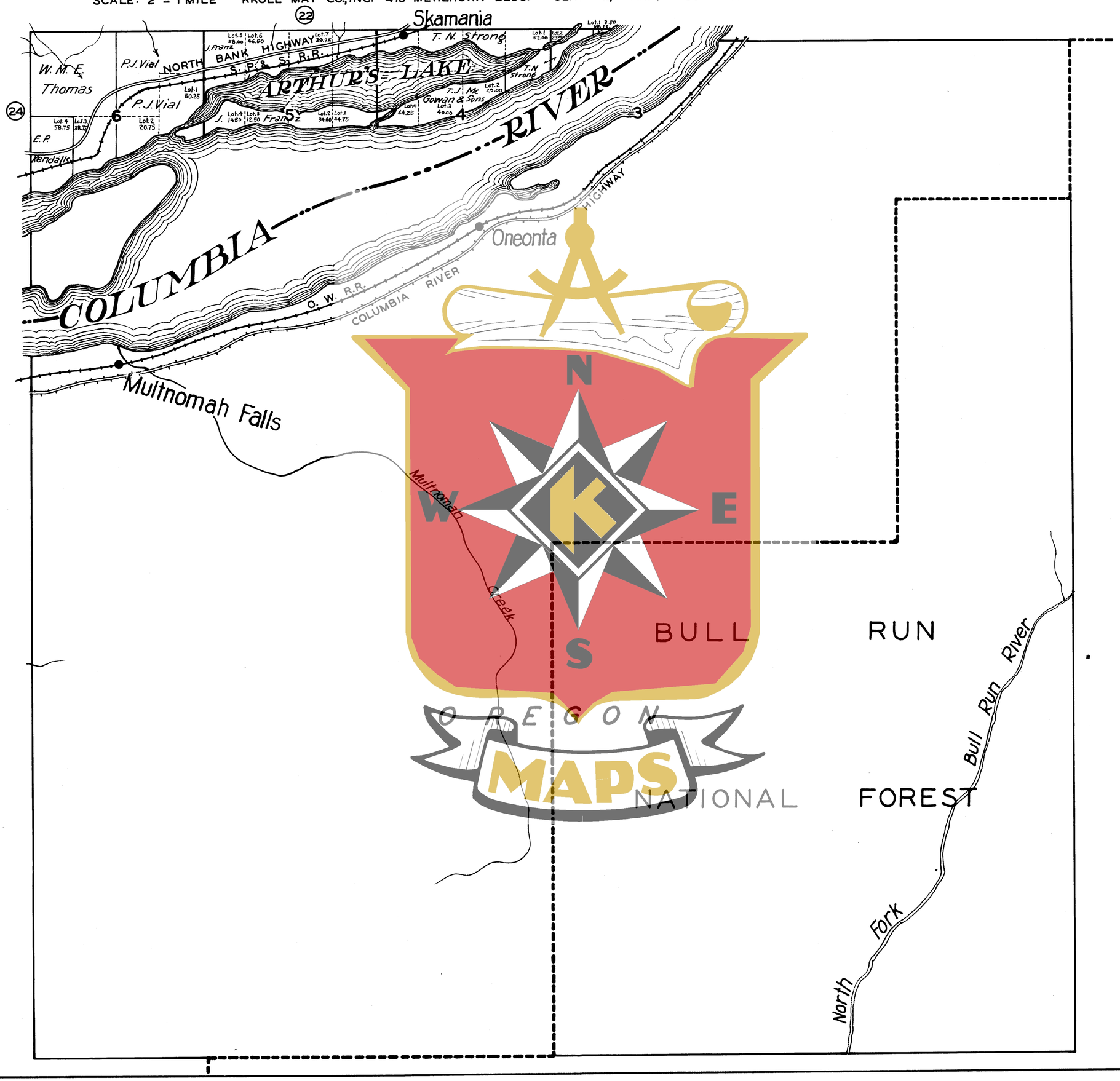

OREGON MAPS