INDEX TO PAGES
ATLAS OF
SNOHOMISH COUNTY
WASHINGTON

Townships also available:
4 inches = 1 mile

COPYRIGHTED & PUBLISHED BY
KROLL MAP COMPANY
INCORPORATED
816 SECOND AVENUE
SEATTLE 4, WASHINGTON

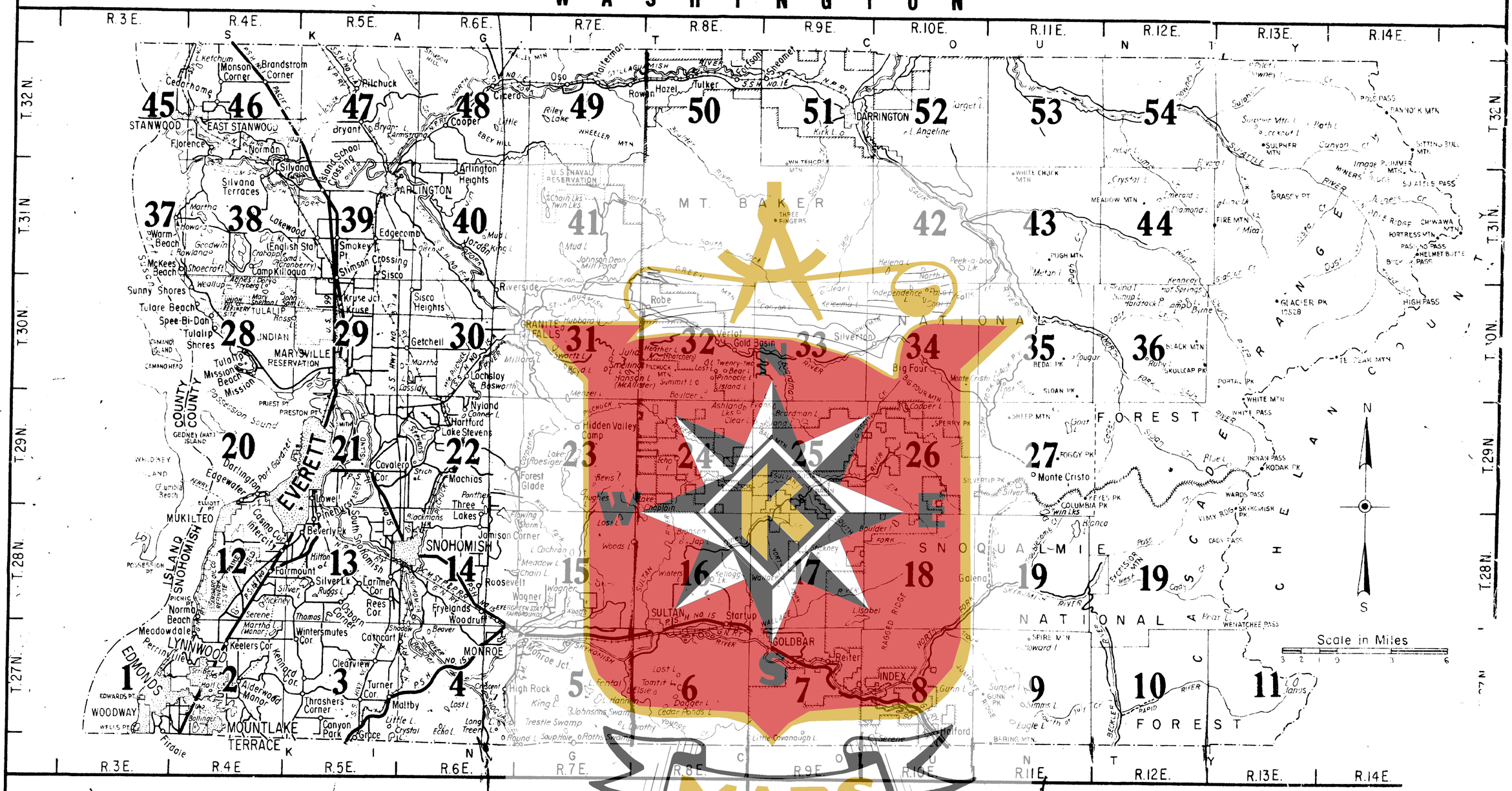
R.3E.
R.4E.
R.5E.
R.6E.
R.7E.
R.8E.
R.9E.
R.10E.
R.11E.
R.12E.
R.13E.
R.14E.
T.32 N.
T.31 N.
T.30 N.
T.29 N.
T.28 N.
T.27 N.
SKAGIT COUNTY
ISLAND COUNTY
SNOHOMISH COUNTY
KING COUNTY
KITTITAS COUNTY
CHELAN COUNTY
M T. B A K E R
N A T I O N A L
F O R E S T
S N O Q U A L M I E
N A T I O N A L
F O R E S T
Scale in Miles
3 2 1 0 3 6
N
S
STANWOOD
EAST STANWOOD
ARLINGTON
MARYSVILLE
EVERETT
SNOHOMISH
LYNNWOOD
EDMONDS
MOUNTLAKE TERRACE
MONROE
SULTAN
GOLDBAR
INDEX
DARRINGTON
GRANITE FALLS
Verlot
Gold Basin
Silverton
Big Four
Monte Cristo
Startup
Reiter
Robe
Hazel
Tulker
Rowan
Cicero
Cooper
Arlington Heights
Edgecomb
Smokey Pt.
Stimson Crossing
Sisco
Sisco Heights
Kruse Jct.
Getchell
Lochsloy
Bosworth
Nyland
Hartford
Lake Stevens
Machias
Three Lakes
Cavalero Cor.
Hidden Valley Camp
Forest Glade
Jamison Corner
Roosevelt
Galena
Lisabel
Halford
Monroe Jct.
High Rock
Trestle Swamp
Little Cavanaugh L.
Cedarhome
Florence
Norman
Silvana
Silvana Terraces
Island School Crossing
Lakewood
English Sta.
Camp Killoqua
Warm Beach
McKees Beach
Shoecraft
Sunny Shores
Tulare Beach
Spee-Bi-Dan
Tulalip
Tulalip Shores
Tulalip Mission
Mission Beach
Priest Pt.
Preston Pt.
Possession Sound
Gedney (Hat) Island
Whidbey Island
Mukilteo
Edgewater
Darlington
Casino Corner
Intercity
Beverly Pk.
Pinehurst
South Snohomish
Fairmount
Silver Lk.
Larimer Cor.
Rees Cor.
Fryelands
Woodruff
Wintersmutes Cor.
Catchcart
Keelers Cor.
Kennard Cor.
Clearview
Turner Cor.
Thrashers Corner
Canyon Park
Maltby
Grace
Alderwood Manor
Meadowdale
Perrinville
Edmonds
Woodway
Firdale
Bellingham
Blackmans Lk.
Jamison Corner
Wagner
Chain Lks.
Twin Lks.
Riley Lake
Oso
Wheeler Mtn.
Mud L.
Johnson Dean Mill Pond
Three Fingers
Whitehorse Mtn.
White Chuck Mtn.
Meadow Mtn.
Pugh Mtn.
Fire Mtn.
Glacier Pk. 10,528
High Pass
Black Mtn.
Skullcap Pk.
Portal Pk.
White Mtn.
White Pass
Sloan Pk.
Sheep Mtn.
Foggy Pk.
Sperry Pk.
Columbia Pk.
Indian Pass
Kodak Pk.
Wards Pass
Vimy Ridge
Skykomish Pk.
Cady Pass
Grassy Pt.
Sulphur Mtn.
Sitting Bull Mtn.
Bannock Mtn.
Snoqualmie Pass
Chikamin Ridge
Chikamin Mtn.
Fortress Mtn.
Pass No. Pass
Helmet Butte Pass
Wenatchee Pass
Spire Mtn.
Howard L.
Bering Mtn.
Eagle L.
Simms L.
Gunn Pk.
Sunset L.
Lost L.
Tomtit L.
Dagger L.
Cedar Ponds L.
Johnsons Swamp
Round L.
Soup Hole
Roths Swamp
Echo L.
Crystal L.
Little L.
Long Tree L.
Grace Pk.
Crescent L.
Lost L.
Lake Serene
Bevis L.
Hughes L.
Lake Chapleau
Woods L.
Winters L.
Kellogg Lk.
Wallace L.
Stickney L.
Lake Serene
Meadow L.
Chain L.
Cochran L.
Wagner L.
Flowing Storm L.
Lake Goodwin
Lake Roesiger
Menzel L.
Millard L.
Hubbard L.
Swartz L.
Bova L.
Julia L.
Heather L.
Wharchers L.
Twenty-two L.
Bear L.
Pinnacle L.
Island L.
Summit L.
Lost L.
Hanson L. (McAllister)
Ashland Lks.
Clear L.
Evans L.
Brordman L.
Island L.
Copper L.
Boulder L.
Boulder Fork
Sauk River
Suiattle River
Skagit River
Skykomish River
Snoqualmie River
Wenatchee River
Methow River
Stillaguamish River
Nooksack River
Cascade River
Ragged Ridge
Sunset Ridge
Sunset L.
Gunn L.
Simms L.
Eagle L.
Lisabel
Galena
Startup
Reiter
Robe
Silverton
Verlot
Granite Falls
Monroe Jct.
Monroe
Sultan
Goldbar
Index
Darrington
Rockport
Marblemount
Concrete
Sedro Woolley
Lyman
Hamilton
Clear Lake
Cascade Tunnel
Stevens Pass
Leavenworth
Cashmere
Wenatchee
Chelan
Entiat
Twisp
Winthrop
Mazama
Methow
Pasayten
Ross Lake
Diablo
Newhalem
Marblemount
Rockport
Darrington
Arlington
Granite Falls
Snohomish
Monroe
Sultan
Index
Goldbar
Startup
Reiter
Robe
Verlot
Gold Basin
Silverton
Big Four
Monte Cristo
Hazel
Tulker
Rowan
Cicero
Darrington
Arlington
Marysville
Everett
Edmonds
Lynnwood
Mountlake Terrace
Mukilteo
Stanwood
Snohomish
Monroe
Sultan
Goldbar
Index
Darrington
Granite Falls
Verlot
Gold Basin
Silverton
Big Four
Monte Cristo
Startup
Reiter
Robe

INDEX TO ADDITION PLATS (CONTINUED)

21

NAME	ATLAS PG.NO.	SEC.	TP.	RG.	RECORD VOL.	PG.
POWER'S 1ST	21	17	29	5	8	8
" 2ND	21	17	29	5	8	9
PRIEST POINT ACRES	28	36	30	4	11	75
PRIEST POINT PARK REPLAT	20	1	29	4	10	100
PRIEST POINT PARK	28	36	30	4	10	13
PRIEST POINT PARK, AMENDED PLAT OF REPLAT	20	1	29	4	10	116
PRIEST POINT PARK NO. 2	20	1	29	4	10	80
PROSPECT HEIGHTS	21	30	29	5	8	20
" " REPLAT (VACATED)	21	30	29	5	9	13
PROSPER ADD (VACATED)	13	13	28	5	1	63
PRYDE HOMES	2	31	27	4	18	76
PUGET ACRES	12	22	28	4	12	70
PUGET ACRES NO. 2	12	21	28	4	12	98
PUGET SOUND MACHINERY DEPOT 5 ACRE TRACTS	1	24	27	3	5	47
PUGET VIEW ADD	1	35	27	3	7	28
PUGET VIEW TRACTS	2	19	27	4	12	87
PUGET VIEW TRACTS DIV. NO. 2	2	19	27	4	14	103
QUEEN ANNE ADD--EVERETT	20	35	29	4	3	42
QUEEN ANNE ADD--MARYSVILLE	29	28	30	5	2	67
QUILCEDA TERRACE ADD	29	21	30	5	14	3
QUILCEDA TERRACE DIV. NO. 2	29	22	30	5	14	73
QUINN'S, D. A. 1ST--MARYSVILLE	29	33	30	5	1	69
" " " CORRECTION	29	33	30	5	6	19
" " " 2ND	29	28	30	5	2	60
RADIO ADD TO EVERETT	21	17	29	5	13	1
RAMME ADD	2	16	27	4	17	51
RAMME'S ADD, DIVISION NO. 3	2	16	27	4	17	76
RAMSTAD'S 1ST	21	30	29	5	9	21
RANCHO INTERCITY	12	23	28	4	12	46
RANCHO INTERCITY DIV. NO. 2	12	23	28	4	13	32
RANCHO INTERCITY DIV. NO. 3	12	23	28	4	15	13
RANDALL'S ADD--DARRINGTON	51	14	32	9	7	9
" 2ND ADD--DARRINGTON	51	14	32	9	7	10
RAVENNA ACRES TO EAST STANWOOD	46	19	32	4	12	25
READY LAND CO'S 1ST	21	20	29	5	8	48
" " " 2ND	21	18	29	5	10	52
REECE'S SOUTH FORK HIDEOUT, ASSESSOR'S PLAT	35	9	30	11	17	60
REMINGTON'S 1ST ADD	21	18	29	5	3	27
REMINGTON'S 1ST ADD, REPLAT BLK 324	21	18	29	5	6	41
RENAS ADD TO LAKE STEVENS	22	8	29	6	12	8
RESTHAVEN, UNRECORDED	1	36	27	3		
RICHARDSON BRIDGE TRACTS	32	15	30	8	15	101
RICHARDSONS ADD TO VERLOT, DIVISION NO. 1	32	15	30	8	13	54
RICHLAND ACRES NO. 7	3	27	27	5	11	24
RICHMOND BEACH GARDEN TRACTS	1	36	27	3	8	54
RICHMOND BEACH HEIGHTS HALF ACRE TRACTS	1	35	27	3	8	10
RICHMOND FRUIT GARDEN TRACTS	1	36	27	3	6	44
RICHMOND PARK HOMES, PLAT OF	1	36	27	3	13	34
RICHMOND PARK HOMES, DIVISION NO. 2	1	36	27	3	14	11
RICHMOND VILLA TRACTS	1	36	27	3	13	77
RIDGE ACRES	2	31	27	4	9	97
RIDGEMONT PARK, REPLAT LOTS 11 & 12, MAPLE HEIGHTS NO. 2	20	36	29	4	11	69
RIDGEVIEW ADD DIV. NO. 2	2	29	27	4	18	10
RIES ADD	14	7	28	6	1	51
RILEY PARK	1	24	27	3	14	78
RIVERCREST	13	17	28	5	16	45
RIVERDALE ADD	21	20	29	5	10	45
RIVER FRONT TRACTS	21	21	29	5	11	15
RIVERSIDE ADD	21	21	29	5	3	14
RIVERSIDE, AN ADDITION TO EVERETT	21	21	29	5	8	15
RIVERSIDE FRUIT FARMS, UNRECORDED	30	19	30	6		
RIVERSIDE GARDEN TRACTS	21	26	29	5	6	30
RIVMONT HEIGHTS DIV. NO. 1	3	5	27	5	17	99
ROBERTS ADD	3	19	27	5	16	94
ROBERTS ADD NO. 2	2	10	27	4	17	71
ROBERTS BROTHERS 1ST	4	1	27	6	7	50
ROBERTSON ADD	29	22	30	5	15	108
ROBINSON ADD	2	8	27	4	18	29
ROBINS VILLA	2	14	27	4	15	48
ROSE'S PENINSULA TRACTS	38	27	31	4	UNREC.	
ROSE'S SUMMER HOME TRACTS	38	27	31	4	UNREC.	
ROSE'S SUNNYSIDE TRACTS	38	27	31	4	12	1
ROSEWOOD ADD	2	30	27	4	17	90
ROSEWOOD NO. 2	2	30	27	4	18	80
ROW'S ADD	2	30	27	4	15	14
ROWE'S ADD NO. 2	1	25	27	3	18	27
ROWLAND'S ADD TO MARYSVILLE	29	28	30	5	2	65
RUCKER AVENUE ADD	21	31	29	5	13	62
RUCKER BROTHERS, UNRECORDED PLAT	22	5	29	6		
RUCKER'S 1ST PLAT OF EVERETT	21	15	29	5	2	101
" 2ND " " "	21	21	29	5	4	32
" 3RD " " "	21	20	29	5	7	29
RUCKER'S LAKE CASSIDY GARDEN TRACTS	30	31	30	6	7	27
RUCKER'S MILL PLAT NO. 1	22	8	29	6	7	53
RUCKER'S MILL PLAT NO. 2	22	8	29	6	7	54
RUCKER'S PARK ADD	21	30	29	5	7	3
RUCKER'S PARK ADD, REPLAT TRACT 1	21	30	29	5	8	25
RUDEBECK LAND CO'S 2ND--MONTE CRISTO	27		29	11	4	6
RUFF'S, GEO. C., ADD TO SNOHOMISH	13	11	28	5	2	23
RUGG'S LAKE, PLAT OF	13	29	28	5	13	6
RUSTIC GROVE ADD TO WARM BEACH	37	13	31	3	11	1
RYLAND ACRES, PLAT OF	2	20	27	4	13	15
ST. ANTHONY ACRES	38	23	31	4	9	55
SAINT NICHOLAS ADD	21	21	29	5	3	21
SAL-HI PARK	2	4	27	4	17	82
SALISBURY'S SUBD	2	20	27	4	12	34
SALISBURY'S 2ND SUBD.	2	21	27	4	12	127
SAM'S 1ST ADD	4	1	27	6	6	16
SAMOEA PARK	2	23	27	4	18	40
SAMPSON'S HOMESITES, PLAT OF	29	28	30	5	13	28
SANDALWOOD NO. 2	2	19	27	4	18	68
SANDER'S PLAT, UNRECORDED	13	30	28	5		
SANDER'S FIVE ACRE TRACTS	2	20	27	4	6	50
SANDRA LYNN PLAT	29	28	30	5	17	27
SAWYER'S, JENNIE M., REPL BLK 45, UNRE.	4	1	27	6		
SCHLAGETER'S ADD TO MARYSVILLE	29	28	30	5	10	101
SCHROEDER'S REPLAT OF FOREST GLENN	3	36	27	5	15	25
SCHROEDER'S, H. K., FOREST LANE	1	36	27	3	17	46
SCHROEDER'S, H. K., RAVENDALE	2	17	27	4	17	65
SCRIBER LAKE HOMES	2	20	27	4	10	57
SEAHURST	1	13	27	3	9	90
SEATTLE HEIGHTS DIV. NO. 1	2	29	27	4	8	37
" " " NO. 2	2	29	27	4	8	38
" " " NO. 3	2	20	27	4	8	39
" " " NO. 4	2	20	27	4	9	11
SEATTLE HEIGHTS GARDENS	2	28	27	4	9	16
SEATTLE HEIGHTS GARDENS TRACTS, UNRECORDED	2	28	27	4		
SEATTLE SUBURBAN TRACTS, UNRECORDED	2	18	27	4		
SEATTLE SYNDICATE ACRE TRACTS	12	3	28	4	5	40
" " 1ST (VACATED)	12	4	28	4	2	17
" " 1ST	12	4	28	4	2	69
SEAVIEW, ALBERT BALCH'S	2	18	27	4	16	95
SEA VIEW ESTATES NO. 2	2	18	27	4	18	81
SEAVIEW FOREST TRACTS	2	18	27	4	15	4
SEAVIEW FOREST TRACTS DIV. 2	2	18	27	4	17	26
SEAVIEW MANOR	2	18	27	4	15	23
SEA VISTA	1	25	27	3	16	42
SECLUSION LANE	2	17	27	4	17	31
SEEMAN'S, O. A. ADD TO DARRINGTON	51	14	32	9	5	29
SEIBERT ADD	29	21	30	5	13	127
SERENE ACRES	12	27	28	4	12	32
SERENE ACRES NO. 2	12	33	28	4	12	39
SERENE ACRES NO. 3	12	33	28	4	12	104
SERENE ACRES NO. 4	12	33	28	4	14	51
SERENE TRACTS	2	25	27	4	11	43
SEXTON GARDEN TRACTS, UNRECORDED	14	6	28	6		
SHAFFER'S 1ST ADD	21	16	29	5	9	29
SHASTA MANOR, PLAT OF	2	34	27	4	13	73
SHASTA PARK	2	34	27	4	10	60
SHASTA PARK, DIVISION NO. 1	2	34	27	4	12	95
SHASTA PARK, DIVISION NO. 2	2	34	27	4	12	124
SHASTA PARK REPLAT, UNRECORDED	2	34	27	4		
SHAW & RIGTMIRE'S ADD (VACATED)	14	8	28	6	2	24
SHELBY	12	34	28	4	10	98
SHELBY NO. 2	12	33	28	4	10	113
SHELBY NO. 3	12	34	28	4	11	33
SHELBY NO. 4	12	33	28	4	11	37
SHELBY NO. 5	12	34	28	4	11	42
SHELDREW HEIGHTS	12	9	28	4	16	7
SHELTON VIEW ACRES	2	36	27	4	12	126
SHERWOOD'S--SULTAN	6	5	27	8	8	32
SHERWOOD VILLAGE	1	36	27	3	1	81
SHIREY ADD	1	36	27	3	14	97
SIBON HEIGHTS	1	36	27	3	15	57
SIBON HEIGHTS NO. 2	2	19	27	4	18	46
SIERRA VILLAGE DIV. A	2	18	27	4	17	50
" " DIV. B	2	18	27	4	17	75
" " DIV. C	2	18	27	4	18	3
SIESTA GLEN	1	25	27	3	18	37
SIESTA PARK	2	16	27	4	15	7
SIESTA PARK DIV. NO. 2	2	30	27	4	17	29
SILVANA 1ST, PLAT OF BLOCK 2	38	2	31	4	3	53
SILVER ACRES	12	24	28	4	14	119
SILVER ACRES NO. 2	13	30	28	5	16	56
SILVER ACRES NO. 3	13	30	28	5	16	93
SILVER ACRES NO. 4	13	30	28	5	16	94
SILVER ACRES NO. 5	13	30	28	5	16	95
SILVER ACRES NO. 6	13	30	28	5	18	25
SILVER LAKE ADD	13	29	28	5	3	64
SILVER LAKE, PLAT OF	13	20	28	5	9	24
" ", REPLAT LOTS 14 & 15, BLK 1	13	20	28	5	9	77
SILVER LAKE DRIVE	13	30	28	5	11	39
SILVER LAKE DRIVE, FIRST ADD TO	13	30	28	5	16	60
SILVER LAKE DRIVE NO. 2	13	30	28	5	17	11
SILVER LAKE GARDEN TRACTS	13	19	28	5	8	17
SILVER LAKE HEIGHTS	13	19	28	5	12	37
SILVER LAKE VIEW TRACTS	13	20	28	5	8	65
SILVERTON, TOWN OF	34	19	30	10	3	67
SILVERTON LAND CO'S REARRANGEMENT	34	19	30	10	3	69
SILVERTON, PLAT "B"	34	19	30	10	4	13
SIMS ADD	2	20	27	4	15	83
SINCLAIR ADD	14	18	28	6	1	25
" 2ND ADD	14	18	28	6	2	36
" 3RD ADD	14	18	28	6	3	47
SINES, J. S. ACRE TRACTS	21	29	29	5	4	11
SISCO, S. W., ADD	29	28	30	5	2	37
" " " CORRECTED PLAT	29	28	30	5	6	37
SIXTEENTH STREET ADD	21	17	29	5	3	35
SKELTON'S LAKE MC ALEER 5 ACRE TRACTS	2	31	27	4	6	21
SLOVER ADD	12	13	28	4	18	49
SMITH ISLAND GARDENS, UNRECORDED	13	5	28	5		
SMITH'S, E. D., 1ST--EVERETT (VACATED)	21	16	29	5	2	108
SMITH'S 1ST TO LOWELL	13	5	28	5	3	18
SMITH'S, JULIUS C., ADD	4	18	28	6	1	59
SMITH'S, J. P. ADD--MARYSVILLE	29	34	30	5	1	68
SMITH'S, VICTOR HUGO, ADD	14	7	28	6	1	55
SMYTH LAND CO'S 1ST	21	20	29	5	4	22
SMYTH LAND CO'S 2ND	21	20	29	5	4	25
SNOHOMISH ADD	29	27	30	5	2	53
SNOHOMISH CEMETERY	14	18	28	6	1	31
SNOHOMISH CITY--WESTERN PART	14	18	28	6	1	3
SNOHOMISH CITY--EASTERN PART	14	18	28	6	1	7
SNOHOMISH COUNTY CEMETERY	5	1	27	7	4	7
SNOHOMISH COUNTY FARMS	38	15	31	4	9	56
SNOHOMISH LAND COMPANY'S 1ST PLAT	13	6	28	5	3	24
SNOQUALMIE BEACH	28	34	30	4	10	120
SNOQUALMIE JIM'S PLAT	28	27	30	4	10	63
" " ", REPLAT	28	27	30	4	10	89
" " ", SUBD. LOT 13	28	27	30	4	11	29
SNOWVIEW RIDGE	13	8	28	5	12	13
SNOW'S ADD-DIVISION NO. 1	2	33	27	4	17	96
SOLBERG ADD	12	13	28	4	16	71
SOLNER'S 5 ACRE TRACTS	2	29	27	4	7	25
SORENSON'S, CHAS. T. 5 ACRE TRACTS	22	17	29	6	3	2
SOUND NAKETA BEACH ADD	12	9	28	4	12	78
SOUND VIEW ADD TO CITY OF EVERETT	20	36	29	4	12	60
SOUND VIEW PARK	1	35	27	3	15	103
SOUND VIEW HOME TRACTS	12	9	28	4	15	22
SOUTHEAST EVERETT GARDEN TRACTS	21	25	29	5	6	23
SOUTHEAST EVERETT GARDEN TRACTS, DIV. B	21	25	29	5	6	35
SOUTH HIGHWAY ADD TO EVERETT	21	31	29	5	12	10
SOUTH EVERETT ACRE TRACTS, UNRECORDED	13	7	28	5		
SOUTH EVERETT LAND COMPANY'S 1ST (VACATED)	13	4	28	5	3	12
SOUTH PARK ADD	21	31	29	5	7	43
" " ", REPLAT	21	31	29	5	8	5
SOUTH PARK ADD--EDMONDS	1	26	27	3	8	13
SOUTH SNOHOMISH	13	24	28	5	1	81
SPARLIN & BERGER ADD	29	22	30	5	15	33
SPARLING'S 1ST--WALLACE	16	35	28	8	2	93
SPEE-BI-DAH WATERFRONT HOME SITES	28	17	30	4	11	25
" " " " REPL. BLK 8.	28	17	30	4	11	25
SPITHILL'S ACRE TRACTS	29	28	30	5	7	8
SPRINGFIELD, PLAT OF (VACATED)	29	18	30	5	2	45
STANFORD LAND COMPANY ADD	21	30	29	5	5	23
STANWOOD, PLAT OF TOWN OF	45	24	32	3	2	5
STATE ADD TO EVERETT NO. 3	20	36	29	4	12	86
STATE PLAT, 16-27-4	2	16	27	4	12	71
STATE PLAT, 16-31-4	38	16	31	4	12	30
STECHER ACRE TRACTS	13	16	28	5	11	27
STEELE'S, ED, SUBURBAN ADD	29	28	30	5	1	79
" " 2ND	29	28	30	5	5	12
STEELHEAD TRACTS	31	31	30	7	18	72
STEVENS, EDW. 1ST--EVERETT	12	1	28	4	3	23
STEVENS 1ST	6	5	27	8	2	12
STEVENS 2ND	16	32	28	8	2	64
STEVENS 1ST & 2ND ADD, CORRECTED PLAT	6	5	27	8	6	34
STEVENS 4TH ADD	6	5	27	8	3	51
STEVENS HEIGHTS, PLAT OF	2	21	27	4	12	121
STEWART & POTTER ADD	2	16	27	4	14	70
STEWART PARK	2	5	27	4	14	67
STICH'S LAKE STEVENS GARDEN TRACTS	22	19	29	6	6	43
STILLAGUAMISH-WHITEHORSE PARK	50	11	32	8	16	98
" " " NO. 2	51	7	32	9	16	118
STINSON'S SUBURBAN ADD	13	11	28	5	1	77
STOCKBRIDGE'S 1ST	45	24	32	3	1	93
" " CORRECTED PLAT	45	24	32	3	2	94
" 2ND	45	24	32	3	1	39
" " CORRECTION PLAT	45	24	32	3	2	95
" 3RD	45	24	32	3	2	4
" 4TH	45	24	32	3	2	96
STOCKTON HEIGHTS	14	7	28	6	12	105
STRAITT'S ADD--SILVER LAKE	13	29	28	5	9	86
SULLIVAN & BROWER'S 1ST ADD TO EVERETT	21	17	29	5	11	88
SULTAN, CEMETERY AT	6	5	27	8	5	52
SULTAN CITY	6	5	27	8	1	91
" " CORRECTION PLAT	6	5	27	8	6	34
SUMMIT LANE	2	31	27	4	17	93
SUNNY SHORES ADD TO WARM BEACH	28	6	30	4	12	113
SUNNYSIDE FIVE ACRE TRACTS	21	1	29	5	7	19
SUNNYSIDE LAND CO'S ACRE TRACTS ADD	22	31	29	6	5	28
SUNNYSIDE LAND CO'S 1ST ADD	21	20	29	5	4	40
SUNNYSIDE LAND CO'S 1ST PLAT SOUTH EVERETT	21	19	29	5	7	44
SUNRISE ADD--BELLINGHAM	38	18	31	4	8	55
SUNRISE PARK	14	7	28	6	15	53
SUNSET ADD	1	24	27	3	15	41
SUNSET ADD TO MARTHA LAKE	38	19	31	4	14	68
SUNSET HEIGHTS BLOCK 1	2	29	5	16	84
SUNSET MANOR	2	19	27	4	18	70
SUTHERLAND'S PLAT--MUKILTEO	12	4	28	4	2	57
SUTHERLAND HALF ACRE TRACTS	29	27	30	5	12	6
SWALWELL'S 1ST	21	20	29	5	2	103
" 2ND	21	20	29	5	3	11
" 3RD	21	31	29	5	5	19
" 4TH	21	18	29	5	7	44
SWAN'S ADD	2	29	27	4	16	110
SWINNERTON, M. ADD	29	28	30	5	2	47
SYLVAN CREST	13	8	28	5	13	60
SYNDICATE TO ACRE TRACTS	14	17	28	6	6	25
TALBOT PARK	2	7	27	4	12	107
TALBOT SEAVIEW ADD	2	18	27	4	14	21
TAYLOR TRACTS	1	13	27	4	12	91
TENWALT TERRACE DIV. NO. 1	21	17	29	5	16	9
TERRA PARK ADD	1	25	27	3	16	29
" " " NO. 2	2	30	27	4	16	25
" " " NO. 3	2	19	27	4	16	48
" " " NO. 4	2	19	27	4	16	49
" " " NO. 5	2	19	27	4	16	50
TERRACE ADD	21	31	29	5	8	60
THOMAS' ADD--MUKILTEO	12	4	28	4	1	89
THOMAS, ROBERT E. ADD	2	19	27	4	14	120
" " " 2ND ADD	1	25	27	3	15	8
" " " 3RD ADD	2	18	27	4	15	27
" " " 4TH ADD	1	25	27	3	15	34
" " " 6TH ADD	2	16	27	4	16	31
" " " 9TH ADD	2	17	27	4	15	68
" " " 10	2	31	27	4	15	69
" " " NO. 11	2	30	27	4	15	90
" " " NO. 12	1	25	27	3	16	22
" " " NO. 14	2	30	27	4	16	76
" " " NO. 16	1	25	27	3	16	34
THOMPSON'S, ANDREW	5	6	27	7	6	12
TIEMANN ADD	13	17	28	5	18	71
THREE LAKES LUMBER COMPANY PLAT 1	22	24	29	6	10	32
" " " " PLAT 2	22	25	29	6	10	15
" " " " PLAT 3	14	1	28	6	10	28
" " " " PLAT 4	23	31	29	7	10	7
" " " " PLAT 5	22	36	29	6	10	115
TIDE LAND 1ST	21	19	29	5	7	32
TORVE ADD	21	30	29	5	14	15
TOSLAND HALF ACRE GARDEN TRACTS	12	12	28	4	11	101
" " " " ", DIV. A	12	12	28	4	12	88
TOTEM POLE LANE	1	35	27	3	15	12
TULALIP HEIGHTS	28	21	30	4	10	112
TULALIP SHORES DIV. A., UNRECORDED	28	17	30	4		
TULARE BEACH	28	7	20	4	12	57
TULA VISTA TERRACE	29	22	30	5	15	30
TUNNEL ADD	21	19	29	5	4	34
TURNER'S, MARTHA E. ADD TO ORIGINAL TOWNSITE OF GRANITE FALLS	31	18	30	7	3	71
TURNER'S, MARTHA E. ACRE TRACTS	31	18	30	7	8	58
TURNER'S, M. E. 2ND TO ORIG. GRANITE FALLS	31	18	30	7	6	6
TURNER'S, M. E. 3RD " " " "	31	18	30	7	5	37
TURNER'S, M. E. 4TH " " " "	31	18	30	7	7	5
TWIN FIRS	2	18	27	4	17	4
TWIN VALLEY GARDEN TRACTS	3	7	27	5	10	21
TWIN VIEW ESTATES DIV. 1	1	25	27	3	17	56
TWIN VIEW ESTATES DIV. 2	1	25	27	3	17	68
TYE CITY	3	6	27	7	3	36
TYEE BERRY TRACTS	29	30	30	5	10	24
TYEE TEN ACRE TRACTS	29	8	30	5	10	70
TYLER'S TRACTS	2	30	27	4	14	20
UNION ADD	21	29	29	5	6	10
UNION TRUST CO'S 1ST	21	21	29	5	4	33
UNRECORDED SUBD. NW 1/4 NW 1/4	2	16	27	4		
" " E 1/2 NE 1/4	12	4	28	4		
" " SE 1/4	13	17	28	5		
UPLANDS	12	34	28	4	18	43
VALLEY HI	2	19	27	4	15	81
VALLEY VIEW CEMETERY	38	10	31	4	6	52
VALLEY VIEW GARDEN TRACTS	13	3	28	5	7	31
VALLEY VIEW HEIGHTS	21	26	29	5	12	42
VERLOT RIVER FRONT TRACTS	32	8	30	8	11	46
VERNON ADD	21	14	29	5	10	18
VERNON PARK	21	12	29	5	9	62
VESTAL & WHITFIELD'S 1ST	21	30	29	5	8	74
VICTOR HEIGHTS DIV. NO. 1	39	1	31	5	12	118
VICTORY ADD TO EVERETT	21	17	29	5	11	100
VICTORY HEIGHTS	21	31	29	5	10	44
VIEW ACRES	21	32	29	5	12	61
VIEW ACRES DIV. NO. 2	21	32	29	5	14	52
VIEWCREST	2	34	27	4	15	86
VIEW CREST ABBEY	21	8	29	5		
VIEWLANDS HEIGHTS, PLAT OF	1	24	27	3	13	84
VIEW MANOR	1	25	27	3	15	74
VIEW RIDGE ADD	20	36	29	4	11	104
VIEW RIDGE ADD DIV. NO. 2	20	36	29	4	12	19
VIEW RIDGE ADD DIV. NO. 3	20	36	29	4	13	30
VIEW RIDGE ADD DIV. NO. 4	20	36	29	4	12	106
VIEW RIDGE ADD DIV. NO. 5	20	36	29	4	14	41
VISTA HEIGHTS TO EVERETT	21	31	29	5	12	40
WADEHAVEN DIV. NO. 1	29	16	30	5	15	67
WADEHAVEN DIV. NO. 2	29	16	30	5	16	82
WAGNER'S 1ST	4	1	27	6	8	14
WALKER RIVER VIEW ADD	13	10	28	5	5	35
WALLACE	16	35	28	8	2	11
WALLACE TRACTS	1	13	27	3	12	7
WALLENG INTERURBAN TRACTS	2	21	27	4	8	16

COPYRIGHT & PUBLISHED
BY
KROLL MAP COMPANY, INC.
816 - 2ND AVENUE
SEATTLE

PLAT OF

TOWNSHIP 27 NORTH, RANGE 3 EAST, W.M.

SNOHOMISH COUNTY, WASHINGTON

GEND

HIGHWAYS — LIMITED ACCESS — SEC. STATE OR MAIN COUNTY — ROAD

TRAIL ----

ELEVATION 138'

GOV'T. LOT NO. & ACREAGE 2 / 40.52

COUNTY RED TRACT NO'S. 15, 154, 154A

1

12



COPYRIGHT & PUBLISHED
BY
KROLL MAP COMPANY, INC.
816 - 2ND AVENUE
SEATTLE

PLAT OF TOWNSHIP 27 NORTH, RANGE 4 EAST, W.M.

SNOHOMISH COUNTY, WASHINGTON

LEGEND

HIGHWAYS — PRI. STATE — LIMITED ACCESS — SEC. STATE OR MAIN COUNTY — ROAD

TRAIL ------ GOV'T LOT NO. & ACREAGE 2 / 40.52

ELEVATION 138' COUNTY RED TRACT NO'S. 15, 15A, 15A1

COPYRIGHT & PUBLISHED
BY
KROLL MAP COMPANY, INC.
816 - 2ND AVENUE
SEATTLE

PLAT OF TOWNSHIP 27 NORTH, RANGE 5 EAST, W.M.
SNOHOMISH COUNTY, WASHINGTON

LEGEND

HIGHWAYS — PRI. STATE — LIMITED ACCESS — SEC. STATE OR MAIN COUNTY — ROAD

TRAIL ------ GOV'T. LOT NO. B ACREAGE 2 40.52

ELEVATION 138' COUNTY RED TRACT NO'S. 15, 15A, 15A-1

COPYRIGHT & PUBLISHED
BY
KROLL MAP COMPANY, INC.
816 - 2ND AVENUE
SEATTLE

PLAT OF

TOWNSHIP 27 NORTH, RANGE 6 EAST, W.M.

SNOHOMISH COUNTY, WASHINGTON

LEGEND

HIGHWAYS — PRI. STATE — LIMITED ACCESS — SEC. STATE OR MAIN COUNTY — ROAD

TRAIL ------ GOV'T. LOT NO. & ACREAGE 2 40.52

ELEVATION 138' COUNTY RED TRACT NO'S. 15, 15A, 15A-1

COPYRIGHT & PUBLISHED
BY
KROLL MAP COMPANY, INC.
816 - 2ND AVENUE
SEATTLE

PLAT OF

TOWNSHIP 27 NORTH, RANGE 7 EAST, W.M.

SNOHOMISH COUNTY, WASHINGTON

5

LEGEND

HIGHWAYS — PRI STATE — LIMITED ACCESS — SEC STATE OR MAIN COUNTY — ROAD

TRAIL — GOV'T LOT NO. & ACREAGE 2 40.52

ELEVATION 138' — COUNTY RED TRACT NO'S.



KROLL MAP COMPANY
SEATTLE

ATLAS OF SNOHOMISH COUNTY, WASH.

T. 27 N., R. 8 E.

SCALE 2 INCHES 1 MILE

COPYRIGHT 1960 K. M. CO., INC.

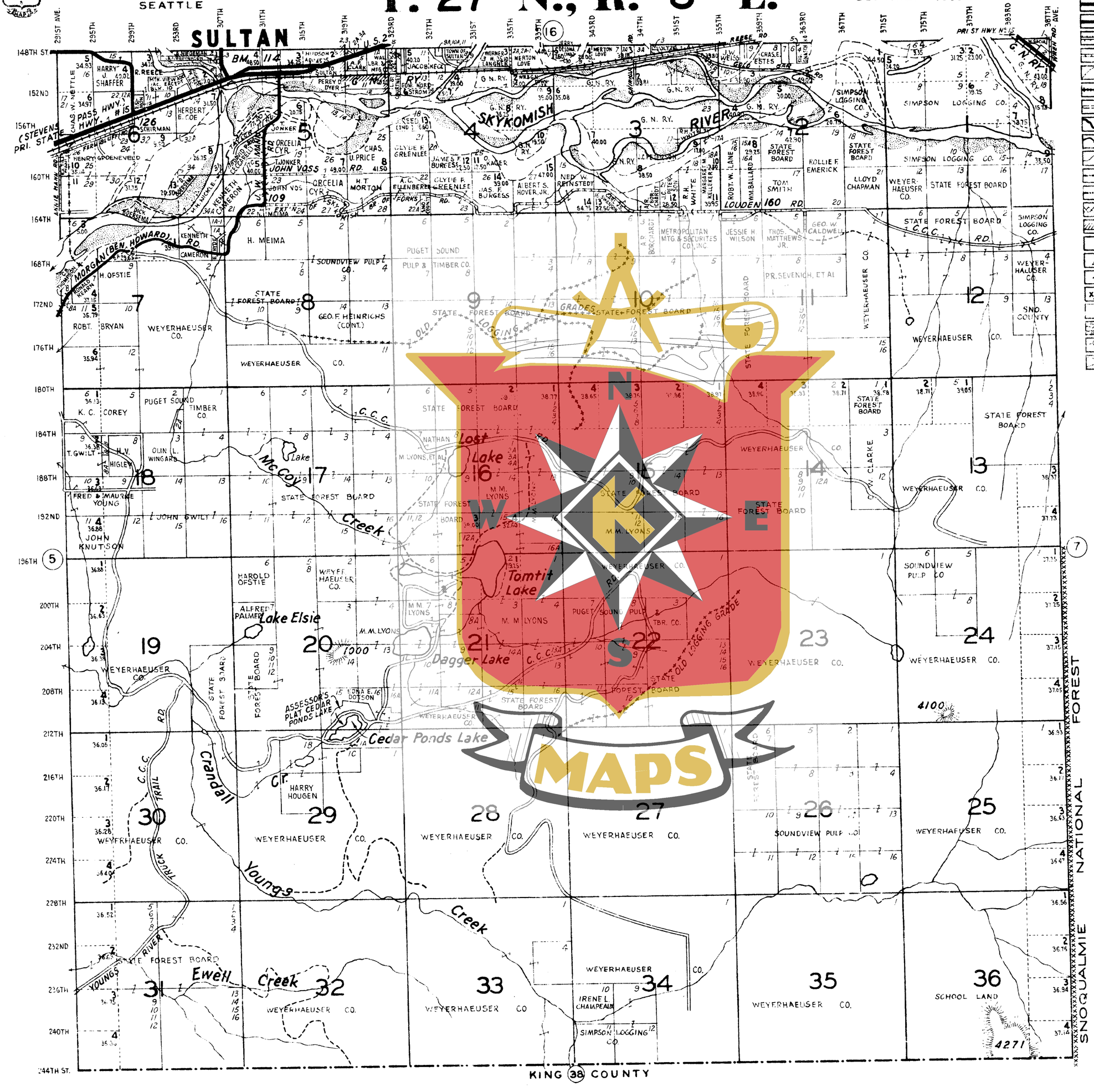

LEGEND

- PRIMARY STATE HWY.
- SECONDARY STATE HWY. & OTHER MAIN THOROUGHFARES
- TRAVEL ROAD
- GRAVELED ROADS
- TRAILS OR OLD ROADS
- RAILROADS
- LOGGING RDS. OR FORESTRY RDS.
- CANALS (DITCHES)
- LATERALS
- SUB LATERALS
- COUNTY BOUNDARY
- INDIAN RESERVATION BOUNDARY
- NATIONAL FOREST BOUNDARY
- CITY LIMITS
- 35 SECTION NUMBERS
- LOT 4 40.56 AC. GOV'T LOT NO. & ACREAGE
- 4583 INDIAN ALLOTMENT NUMBERS
- BM 4365 BENCH MARK (ELEV.)
- RANGER STATIONS
- RIVERS AND SLOUGHS
- STREAMS
- INTERMITTENT STREAM
- 56 ADJOINING PAGE NUMBERS
- 15 COUNTY RED TRAIL NUMBER

KROLL MAP COMPANY
SEATTLE

ATLAS OF SNOHOMISH COUNTY, WASH.

T. 27 N., R. 9 E.

SCALE 2 INCHES 1 MILE

COPYRIGHT 1960 K. M. CO., INC.

LEGEND

- PRIMARY STATE HWY.
- SECONDARY STATE HWY. & OTHER MAIN THOROUGHFARES
- TRAVEL ROAD
- GRAVELED ROAD
- TRAILS OR OLD ROADS
- RAILROADS
- LOGGING RDS. OR FORESTRY RDS.
- CANALS (DITCHES)
- LATERALS
- SUB-LATERALS
- COUNTY BOUNDARY
- INDIAN RESERVATION BOUNDARY
- NATIONAL FOREST BOUNDARY
- CITY LIMITS
- 35 SECTION NUMBERS
- 1 or 4 / 42.56 A.Y. GOV. LOT NO. & ACREAGE
- 4583 INDIAN ALLOTMENT NUMBERS
- BM 4365 BENCH MARK (ELEV.)
- RANGER STATIONS
- RIVERS AND SLOUGHS
- STREAMS
- INTERMITTENT STREAM
- 56 ADJOINING PAGE NUMBERS
- 15 COUNTY RED TRACT NUMBER

KROLL MAP COMPANY
SEATTLE

ATLAS OF SNOHOMISH COUNTY, WASH.

T. 27 N., R. 10 E.

SCALE 2 INCHES 1 MILE

COPYRIGHT 1960 K. M. CO., INC.

LEGEND

- PRIMARY STATE HWY.
- SECONDARY STATE HWY. & OTHER MAIN THOROUGHFARES
- TRAVEL ROAD
- GRAVELED ROADS
- TRAIL OR OLD ROAD
- RAILROADS
- LOGGING RDS. OR FORESTRY RDS.
- CANALS (DITCHES)
- LATERALS
- SUB-LATERALS
- COUNTY BOUNDARY
- INDIAN RESERVATION BOUNDARY
- NATIONAL FOREST BOUNDARY
- CITY LIMITS
- 35 SECTION NUMBERS
- LOT 4 40.56 AC. GOV'T LOT NO. & ACREAGE
- 4583 INDICATES ELEVATION IN FEET
- BM 4205 BENCH MARK (ELEV.)
- RANGER STATIONS
- RIVERS AND SLOUGHS
- STREAMS
- INTERMITTENT STREAM
- 56 ADJOINING PAGE NUMBERS
- 15 COUNTY RED TRACT NUMBER

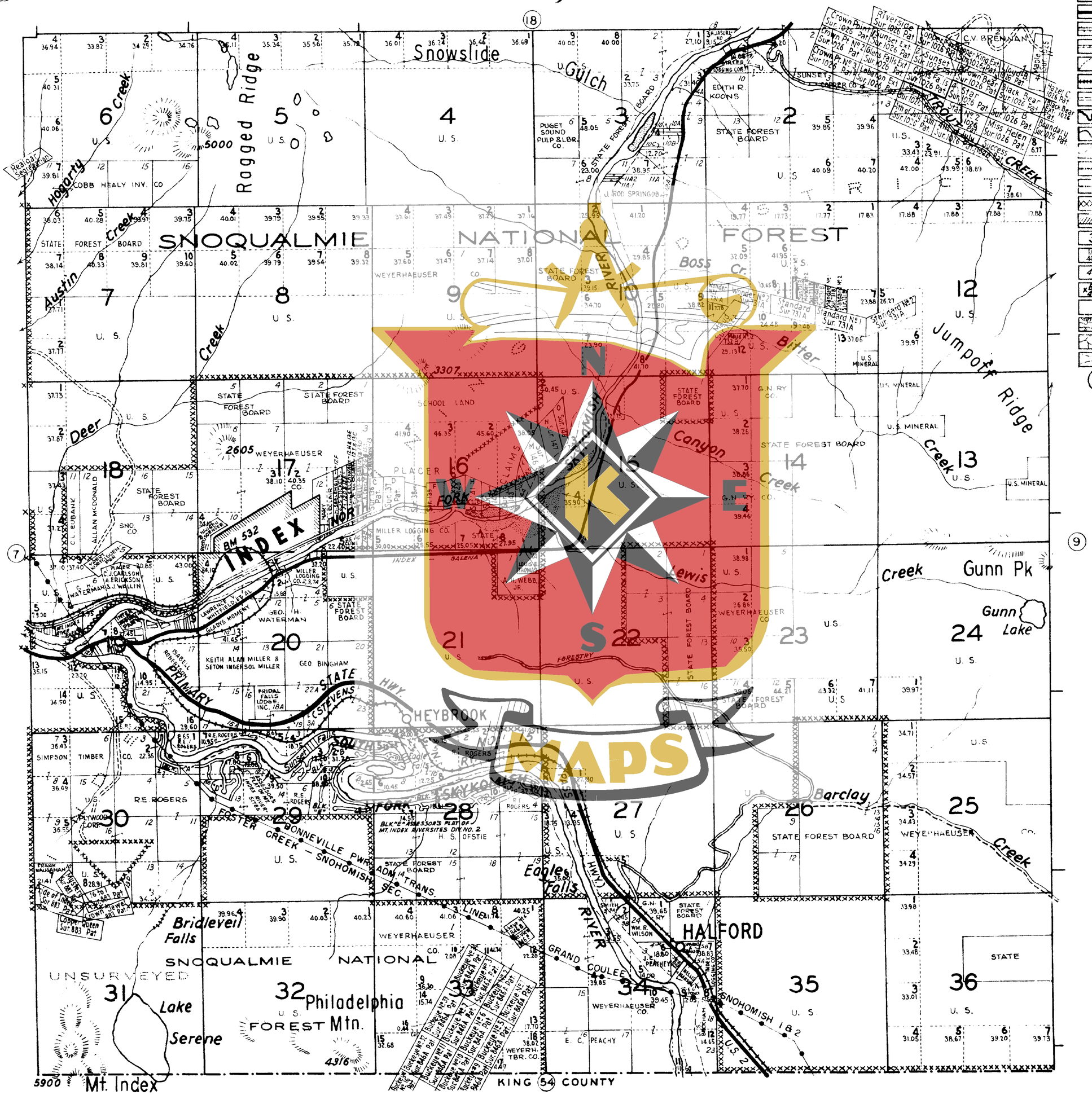

KROLL MAP COMPANY
SEATTLE

ATLAS OF SNOHOMISH COUNTY, WASH.

T. 27 N., R. 11 E.

SCALE 2 INCHES 1 MILE

COPYRIGHT 1960 K. M. CO., INC.

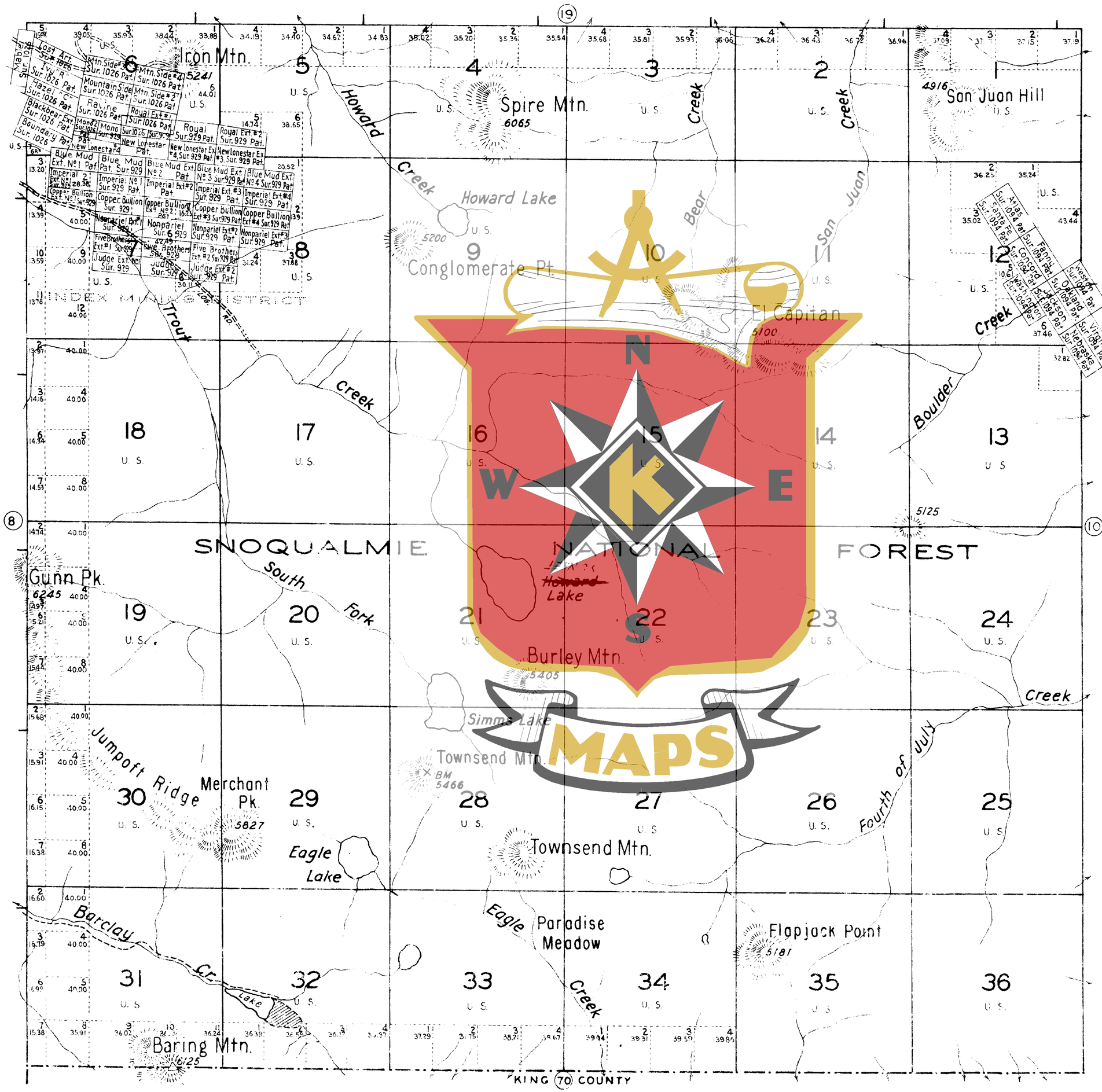

LEGEND

- PRIMARY STATE HWY.
- SECONDARY STATE HWY. & OTHER MAIN THOROUGHFARES
- TRAVEL ROAD
- GRAVELED ROADS
- TRAILS OR OLD ROADS
- RAILROADS
- LOGGING RDS. OR FORESTRY RDS.
- CANALS (DITCHES)
- LATERALS
- SUB-LATERALS
- COUNTY BOUNDARY
- INDIAN RESERVATION BOUNDARY
- NATIONAL FOREST BOUNDARY
- CITY LIMITS
- 35 SECTION NUMBERS
- LOT 4 40.56 AC. GOV LOT NO. & ACREAGE
- 4583 INDIAN ALLOTMENT NUMBERS
- BM 4365 BENCH MARK (ELEV.)
- RANGER STATIONS
- RIVERS AND SLOUGHS
- STREAMS
- INTERMITTENT STREAM
- 56 ADJOINING PAGE NUMBERS
- 15 COUNTY RED TRACT NUMBER

ATLAS OF SNOHOMISH COUNTY, WASH.

KROLL MAP COMPANY
SEATTLE

T. 27 N., R. 12 E.

SCALE 2 INCHES 1 MILE

COPYRIGHT 1960 K. M. CO., INC.

LEGEND

- PRIMARY STATE HWY.
- SECONDARY STATE HWY. & OTHER MAIN THOROUGHFARES
- TRAVEL ROAD
- GRAVELED ROADS
- TRAILS OR OLD ROADS
- RAILROADS
- LOGGING RDS. OR FOREST RY. RDS.
- CANALS (DITCHES)
- LATERALS
- SUB-LATERALS
- COUNTY BOUNDARY
- INDIAN RESERVATION BOUNDARY
- NATIONAL FOREST BOUNDARY
- CITY LIMITS
- 35 — SECTION NUMBERS
- LOT 4 40.56 AC — GOV. LOT NO. & ACREAGE
- 4583 — INDIAN ALLOTMENT NUMBERS
- BM 4365 — BENCH MARK (ELEV.)
- RANGER STATIONS
- RIVERS AND SLOUGHS
- STREAMS
- INTERMITTENT STREAM
- 56 — ADJOINING PAGE NUMBERS
- 15 — COUNTY RED TRACT NUMBER

KROLL MAP COMPANY
SEATTLE

ATLAS OF SNOHOMISH COUNTY, WASH.

T. 27 N. R. 13 E.

SCALE 2 INCHES-1 MILE

COPYRIGHT 1960 K. M. CO., INC.

LEGEND

- PRIMARY STATE HWY.
- SECONDARY STATE HWY. & OTHER MAIN THOROUGHFARES
- TRAVEL ROAD
- GRAVELED ROADS
- TRAILS OR OLD ROADS
- RAILROADS
- LOGGING RDS. OR FORESTRY RDS.
- CANALS (DITCHES)
- LATERALS
- SUB-LATERALS
- COUNTY BOUNDARY
- INDIAN RESERVATION BOUNDARY
- NATIONAL FOREST BOUNDARY
- CITY LIMITS
- 35 SECTION NUMBERS
- LOT 4 40.56 AC. GOV. LOT NO. & ACREAGE
- 4583 INDIAN ALLOTMENT NUMBERS
- BM 4385 BENCH MARK (ELEV.)
- RANGER STATIONS
- RIVERS AND SLOUGHS
- STREAMS
- INTERMITTENT STREAM
- 56 ADJOINING PAGE NUMBERS
- 15 COUNTY RED TRACT NUMBER

COPYRIGHT & PUBLISHED
BY
KROLL MAP COMPANY, INC.
816 - 2ND AVENUE
SEATTLE

PLAT OF TOWNSHIP 28 NORTH, RANGE 4 EAST, W.M.
SNOHOMISH COUNTY, WASHINGTON

LEGEND
HIGHWAYS — PRI. STATE — LIMITED ACCESS — SEC. STATE OR MAIN COUNTY — ROAD
TRAIL ------ GOV'T. LOT NO. & ACREAGE
ELEVATION 138' COUNTY RED TRACT NO'S. 15, 154, 154-1



COPYRIGHT & PUBLISHED
BY
KROLL MAP COMPANY, INC.
816-2ND AVENUE
SEATTLE

PLAT OF TOWNSHIP 28 NORTH, RANGE 5 EAST, W.M.
SNOHOMISH COUNTY, WASHINGTON

LEGEND

HIGHWAYS — PRI. STATE — LIMITED ACCESS — SEC. STATE OR MAIN COUNTY — ROAD

TRAIL ------ GOV'T. LOT NO. & ACREAGE 2 40.52

ELEVATION 138' COUNTY RED TRACT NO'S. 15, 15A, 15A1

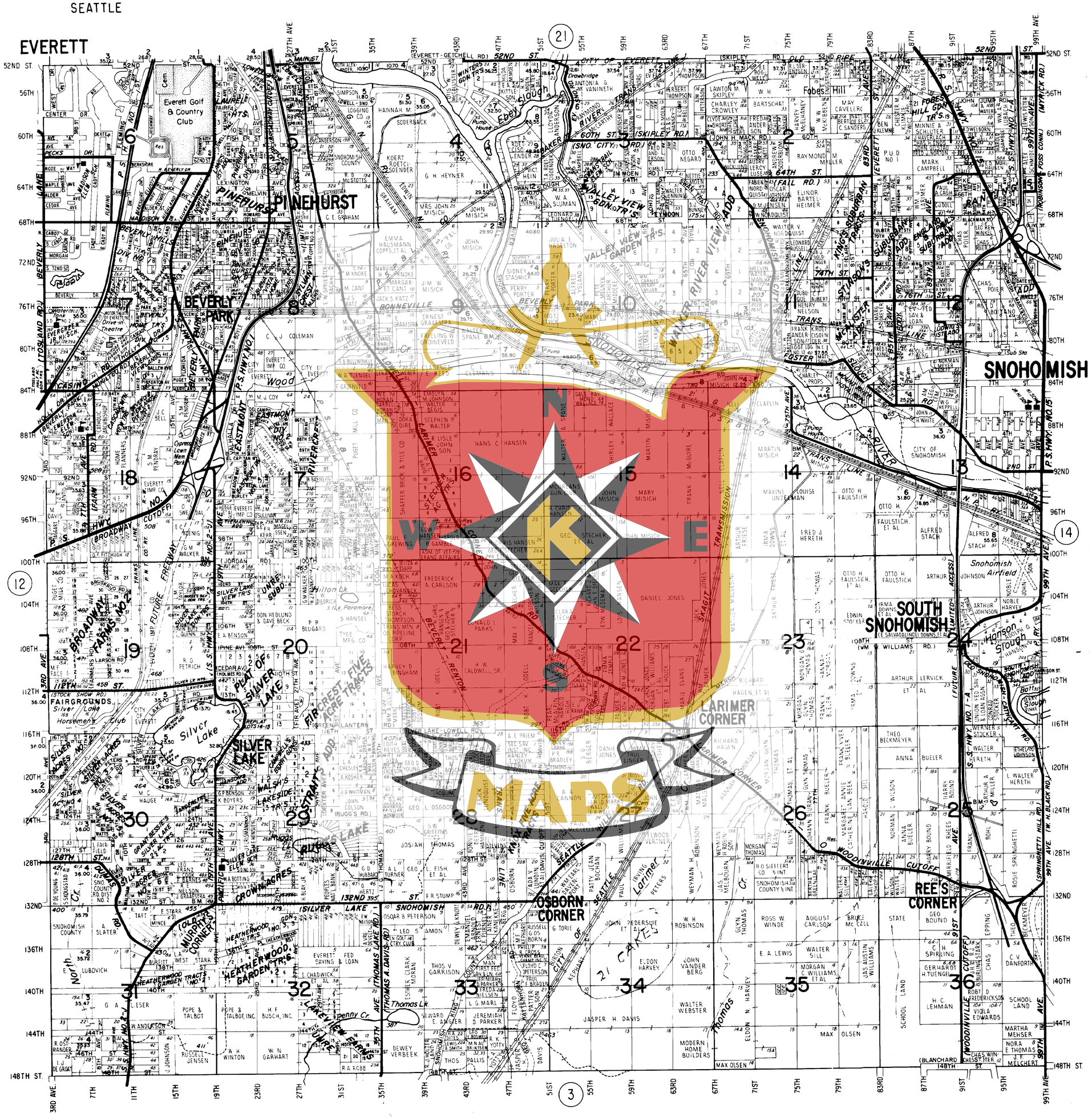

COPYRIGHT & PUBLISHED
BY
KROLL MAP COMPANY, INC.
816 - 2ND AVENUE
SEATTLE

PLAT OF TOWNSHIP 28 NORTH, RANGE 6 EAST, W.M.
SNOHOMISH COUNTY, WASHINGTON

LEGEND

HIGHWAYS — PRI STATE — LIMITED ACCESS — SEC. STATE OR MAIN COUNTY — ROAD
TRAIL ------ GOV'T. LOT NO. & ACREAGE 2 40.52
ELEVATION 138' COUNTY RED TRACT NO'S. 15, 15A, 15A-1

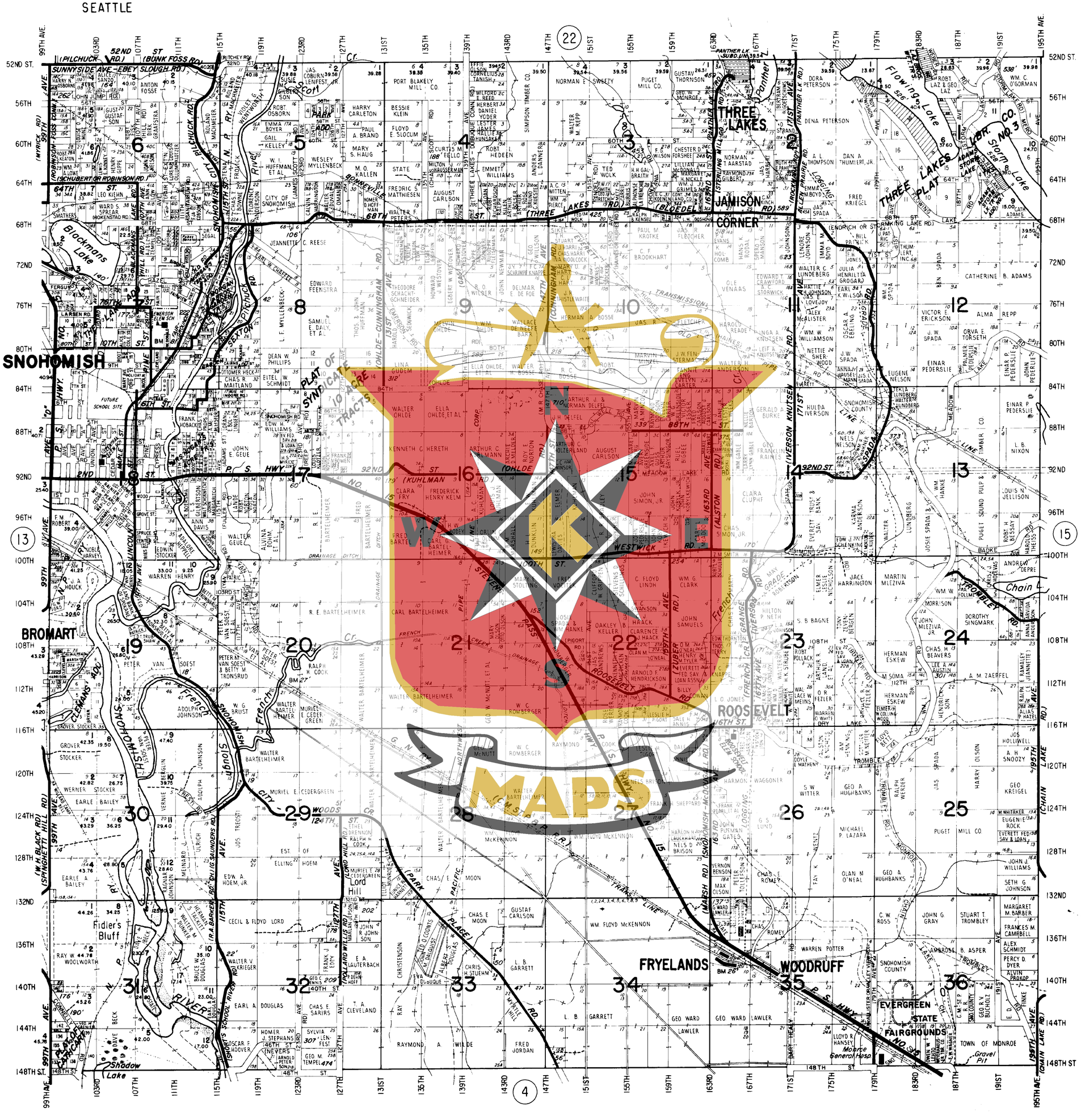

COPYRIGHT & PUBLISHED
BY
KROLL MAP COMPANY, INC.
816 - 2ND AVENUE
SEATTLE

PLAT OF
TOWNSHIP 28 NORTH, RANGE 7 EAST, W.M.
SNOHOMISH COUNTY, WASHINGTON

LEGEND

HIGHWAYS — PRI. STATE — LIMITED ACCESS — SEC. STATE OR MAIN. COUNTY — ROAD

TRAIL ------ GOV'T LOT NO. & ACREAGE 2 / 40.52

ELEVATION 138' COUNTY RED TRACT NO'S. 15, 15A, 15A-1



KROLL MAP COMPANY
SEATTLE

ATLAS OF SNOHOMISH COUNTY, WASH.

T. 28 N., R. 8 E.

SCALE 2 INCHES 1 MILE

COPYRIGHT 1960 K. M. CO., INC.

LEGEND

- PRIMARY STATE HWY.
- SECONDARY STATE HWY. & OTHER MAIN THOROUGHFARES
- TRAVEL ROAD
- GRAVELED ROADS
- TRAILS OR OLD ROADS
- RAILROADS
- LOGGING RDS. OR FORESTRY RDS.
- CANALS (DITCHES)
- LATERALS
- SUB-LATERALS
- COUNTY BOUNDARY
- INDIAN RESERVATION BOUNDARY
- NATIONAL FOREST BOUNDARY
- CITY LIMITS
- 35 SECTION NUMBERS
- LOT 4 40.56 AC. GOV LOT NO & ACREAGE
- 4583 INDIAN ALLOTMENT NUMBERS
- BM 4365 BENCH MARK (ELEV)
- RANGER STATIONS
- RIVERS AND SLOUGHS
- STREAMS
- INTERMITTENT STREAM
- 56 ADJOINING PAGE NUMBERS
- 15 COUNTY RED TRACT NUMBER

KROLL MAP COMPANY
SEATTLE

ATLAS OF SNOHOMISH COUNTY, WASH.

T. 28 N., R. 9 E.

SCALE 2 INCHES = 1 MILE

COPYRIGHT 1960 K. M. CO., INC.



LEGEND

- PRIMARY STATE HWY.
- SECONDARY STATE HWY. & OTHER MAIN THOROUGHFARES
- TRAVEL ROAD
- GRAVELED ROADS
- TRAILS OR OLD ROADS
- LOGGING ROADS OR FORESTRY ROADS
- RAILROADS (ELECTRIC)
- CANALS (DITCHES)
- LATERALS
- SUB-LATERALS
- COUNTY BOUNDARY
- INDIAN RESERVATION BOUNDARY
- NATIONAL FOREST BOUNDARY
- CITY LIMITS
- 35 — SECTION NUMBERS
- LOT 4 40.56 AC. — GOV LOT NO. & ACREAGE
- 4583 — INDIAN ALLOTMENT NUMBERS
- BM 4365 — BENCH MARK (ELEV.)
- RANGER STATIONS
- RIVERS AND SLOUGHS
- STREAMS
- INTERMITTENT STREAM
- 56 — ADJOINING PAGE NUMBERS
- 15 — COUNTY RED TRACT NUMBER

KROLL MAP COMPANY
SEATTLE

ATLAS OF SNOHOMISH COUNTY, WASH.

T. 28 N., R. 10 E.

SCALE 2 INCHES 1 MILE

COPYRIGHT 1960 K. M. CO., INC.

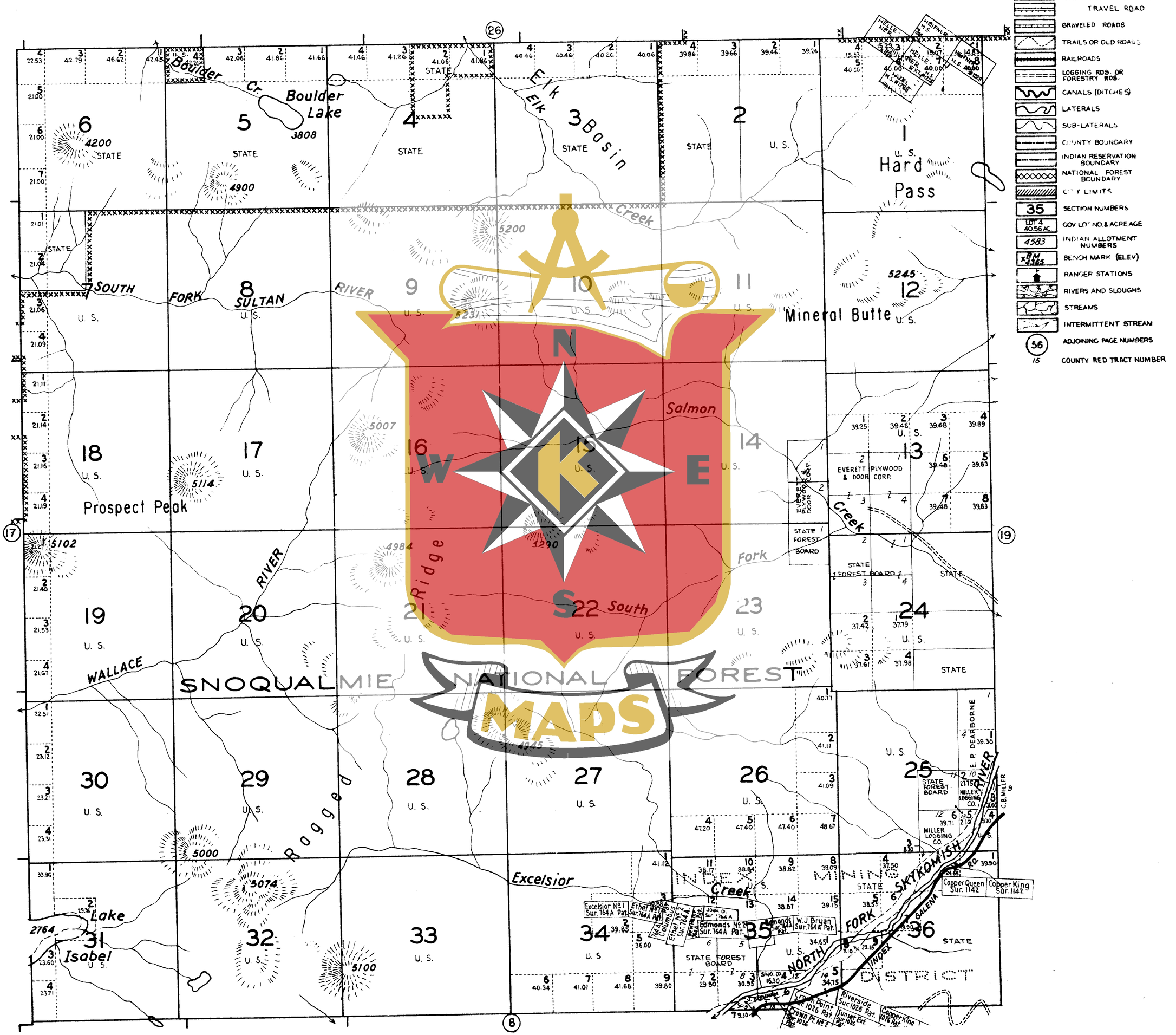

KROLL MAP COMPANY
SEATTLE

ATLAS OF SNOHOMISH COUNTY, WASH.

T. 28 N., R.11-12E.

SCALE 2 INCHES 1 MILE

COPYRIGHT 1960 K. M. CO., INC.

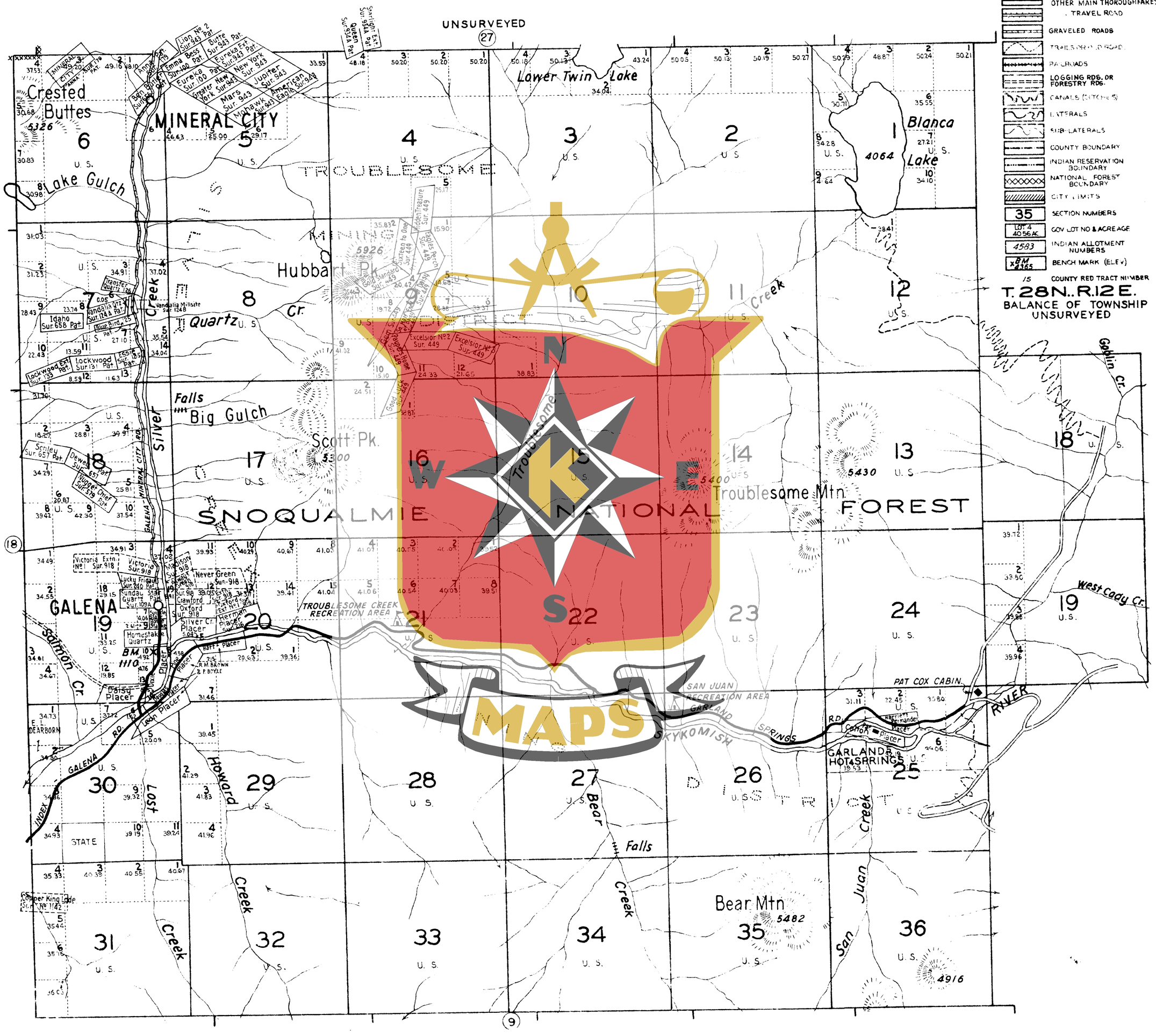

COPYRIGHT & PUBLISHED
BY
KROLL MAP COMPANY, INC.
816 - 2ND AVENUE
SEATTLE

PLAT OF

TOWNSHIP 29 NORTH, RANGE 4 EAST, W.M.

SNOHOMISH COUNTY, WASHINGTON

LEGEND

HIGHWAYS — PRI STATE — LIMITED ACCESS — SEC STATE OR MAIN COUNTY — ROAD
TRAIL ------ GOV'T. LOT NO. & ACREAGE 2 40.52
ELEVATION 138' COUNTY RED TRACT NO'S. 15, 15A, 15A-1



POSSESSION MAPS

COPYRIGHT & PUBLISHED
BY
KROLL MAP COMPANY, INC.
816 - 2ND AVENUE
SEATTLE

PLAT OF

TOWNSHIP 29 NORTH, RANGE 5 EAST, W.M.

SNOHOMISH COUNTY, WASHINGTON

LEGEND

HIGHWAYS — PRI STATE — LIMITED ACCESS — SEC STATE OR MAIN COUNTY — ROAD

TRAIL ------ GOV'T. LOT NO. & ACREAGE 2 40.52

ELEVATION 138' COUNTY RED TRACT NO'S. 15, 15A, 15A-1

COPYRIGHT & PUBLISHED
BY
KROLL MAP COMPANY, INC.
816 - 2ND AVENUE
SEATTLE

PLAT OF
TOWNSHIP 29 NORTH, RANGE 6 EAST, W.M.
SNOHOMISH COUNTY, WASHINGTON

LEGEND

HIGHWAYS — PRI. STATE — LIMITED ACCESS — SEC. STATE OR MAIN COUNTY — ROAD

TRAIL ------ GOV'T. LOT NO. & ACREAGE 2 40.52

ELEVATION 138' COUNTY RED TRACT NO'S. 15, 15A, 15A-1

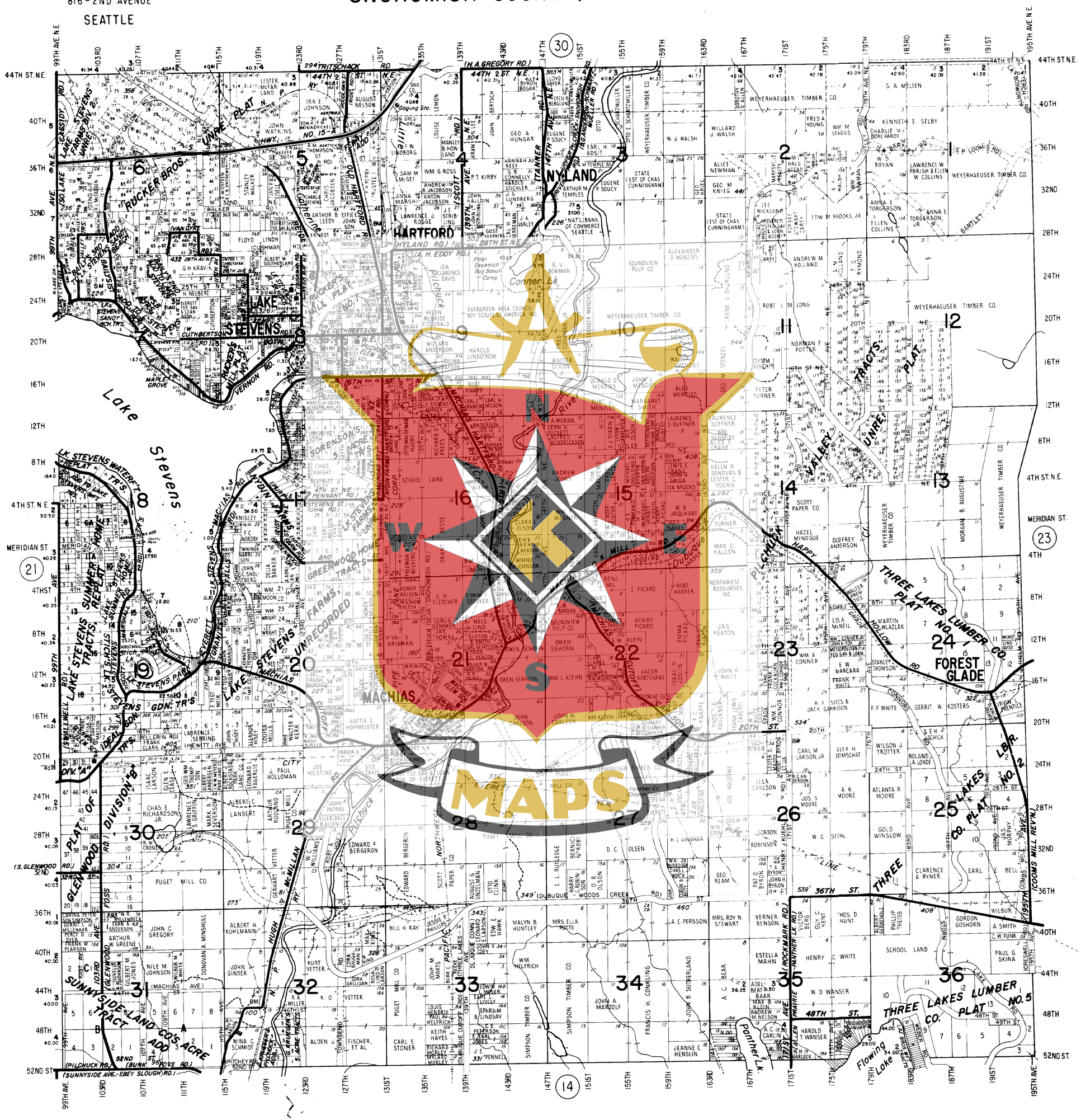
HARTFORD
NYLAND
LAKE STEVENS
Lake Stevens
Pilchuck
Snohomish
Ebey Slough
Flowing Lake
Panther Lk.
Conner Lk.
WEYERHAEUSER TIMBER CO.
PUGET MILL CO.
SIMPSON TIMBER CO.
SOUNDVIEW PULP CO.
STATE (EST. OF CHAS. CUNNINGHAM)
NATL. BANK OF COMMERCE SEATTLE
SCOTT PAPER CO.
THREE LAKES LUMBER CO. PLAT NO. 2
THREE LAKES LUMBER CO. PLAT NO. 5
FOREST GLADE
SUNNYSIDE LAND CO'S ACRE ADD.
GLENWOOD
DIVISION 8
PLAT OF LAKE STEVENS TRACTS
GREENWOOD HOME TRACTS
LAKE STEVENS UNRECORDED FARMS
LAKE STEVENS SUMMER HOME REPLAT
LAKE STEVENS WATERFRONT TRACTS
LAKE STEVENS PARK
LAKE STEVENS CITY
MACHIAS
MACHIAS CUTOFF
DUBUQUE
HUGH McMILLAN
N. P. RY.
NORTHWEST PACIFIC
44TH ST. N.E.
52ND ST.
MERIDIAN ST.
99TH AVE. N.E.
195TH AVE. N.E.
(H.A. GREGORY RD.)
(HYLAND RD.)
(A.H. EDDY RD.)
(S. GLENWOOD RD.)
(PILCHUCK RD.)
(SUNNYSIDE AVE.-EBEY SLOUGH RD.)
(COOMS MILL REV'N.)
(CRESWELL RD.)
(PRAIRIE AVE.)
(ROCKMARK RD.)
(PANTHER LK. RD.)
(MACHIAS AVE.)
(DUBUQUE RD.)
(BUNK FOSS RD.)
(PITCHEY RD.)
(LAKE STEVENS WATERFRONT TR'S.)
(LAKE STEVENS SUMMER HOME REPLAT TR'S.)
(LAKE STEVENS PARK GDN. TR'S.)
(LAKE STEVENS SUMMER HOME TR'S.)
(LAKE STEVENS SUMMER HOME TR'S.)
(LAKE STEVENS SUMMER HOME

COPYRIGHT & PUBLISHED
BY
KROLL MAP COMPANY, INC.
816-2ND AVENUE
SEATTLE

PLAT OF TOWNSHIP 29 NORTH, RANGE 7 EAST, W.M.
SNOHOMISH COUNTY, WASHINGTON

LEGEND

HIGHWAYS — PRI. STATE — LIMITED ACCESS — SEC. STATE OR MAIN COUNTY — ROAD
TRAIL ------ GOV'T. LOT NO. & ACREAGE 2 40.52
ELEVATION 138' COUNTY RED TRACT NO'S. 15, 15A, 15A-1



KROLL MAP COMPANY
SEATTLE

ATLAS OF SNOHOMISH COUNTY, WASH.

T. 29 N., R. 8 E.

SCALE 2 INCHES 1 MILE

COPYRIGHT 1960 K. M. CO., INC.

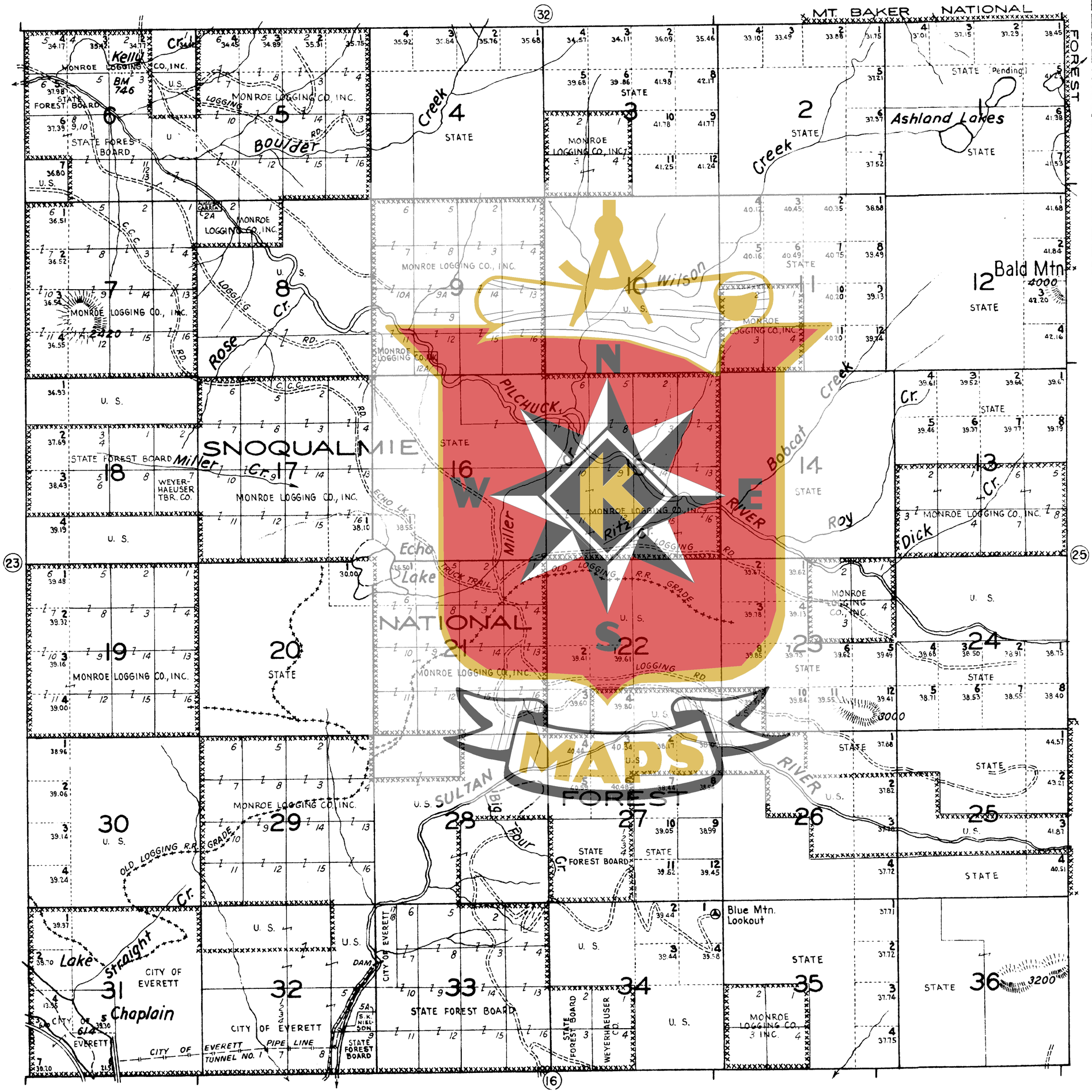

LEGEND

- PRIMARY STATE HWY.
- SECONDARY STATE HWY. & OTHER MAIN THOROUGHFARES
- TRAVEL ROAD
- GRAVELED ROADS
- TRAILS OR OLD ROADS
- RAILROADS
- LOGGING RDS. OR FORESTRY RDS.
- CANALS (DITCHES)
- LATERALS
- SUB-LATERALS
- COUNTY BOUNDARY
- INDIAN RESERVATION BOUNDARY
- NATIONAL FOREST BOUNDARY
- CITY LIMITS
- 35 — SECTION NUMBERS
- LOT 4 40.56 AC. — GOV. LOT NO. & ACREAGE
- 4583 — INDIAN ALLOTMENT NUMBERS
- BM 4365 — BENCH MARK (ELEV.)
- RANGER STATIONS
- RIVERS AND SLOUGHS
- STREAMS
- INTERMITTENT STREAM
- 56. — ADJOINING PAGE NUMBERS
- 15 — COUNTY RED TRACT NUMBER

KROLL MAP COMPANY
SEATTLE

ATLAS OF SNOHOMISH COUNTY, WASH.

T. 29 N., R. 9 E.

SCALE 2 INCHES 1 MILE

COPYRIGHT 1960 K. M. CO., INC.

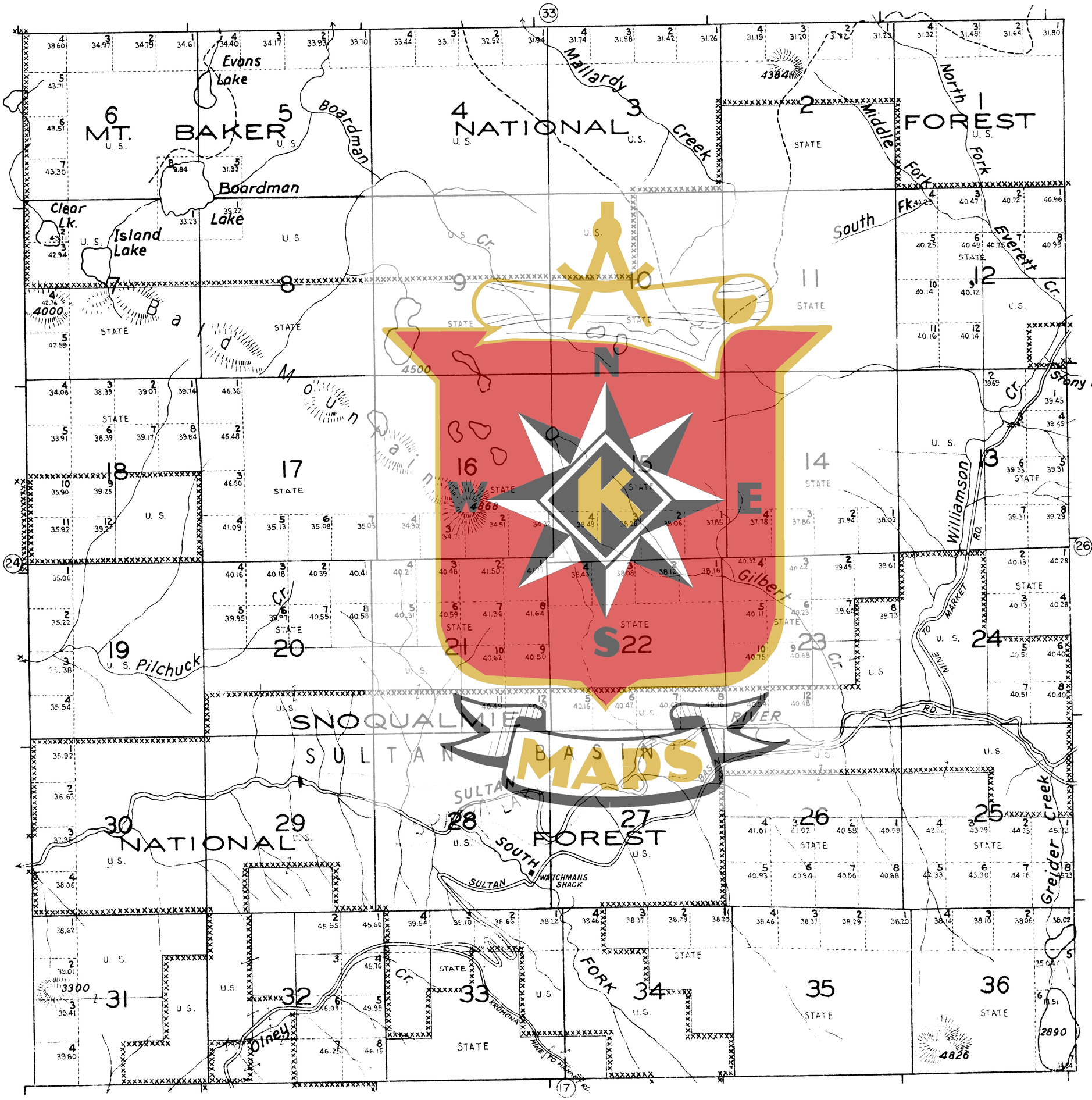

LEGEND

- PRIMARY STATE HWY
- SECONDARY STATE HWY. & OTHER MAIN THOROUGHFARES
- MAIN TRAVEL ROAD
- GRAVELED ROADS
- TRAILS OR OLD ROADS
- RAILROADS
- LOGGING RDS. OR FORESTRY RDS.
- CANALS (DITCHES)
- LATERALS
- SUB-LATERALS
- COUNTY BOUNDARY
- INDIAN RESERVATION BOUNDARY
- NATIONAL FOREST BOUNDARY
- CITY LIMITS
- 35 — SECTION NUMBERS
- LOT 4 40.56 AC — GOV. LOT NO. & ACREAGE
- 4583 — INDIAN ALLOTMENT NUMBERS
- BM 4365 — BENCH MARK (ELEV.)
- RANGER STATIONS
- RIVERS AND SLOUGHS
- STREAMS
- INTERMITTENT STREAM
- 56 — ADJOINING PAGE NUMBERS
- 15 — COUNTY RED TRACT NUMBER

KROLL MAP COMPANY
SEATTLE

ATLAS OF SNOHOMISH COUNTY, WASH.

T. 29 N., R. 10 E.

SCALE 2 INCHES-1 MILE

COPYRIGHT 1960 K. M. CO., INC.

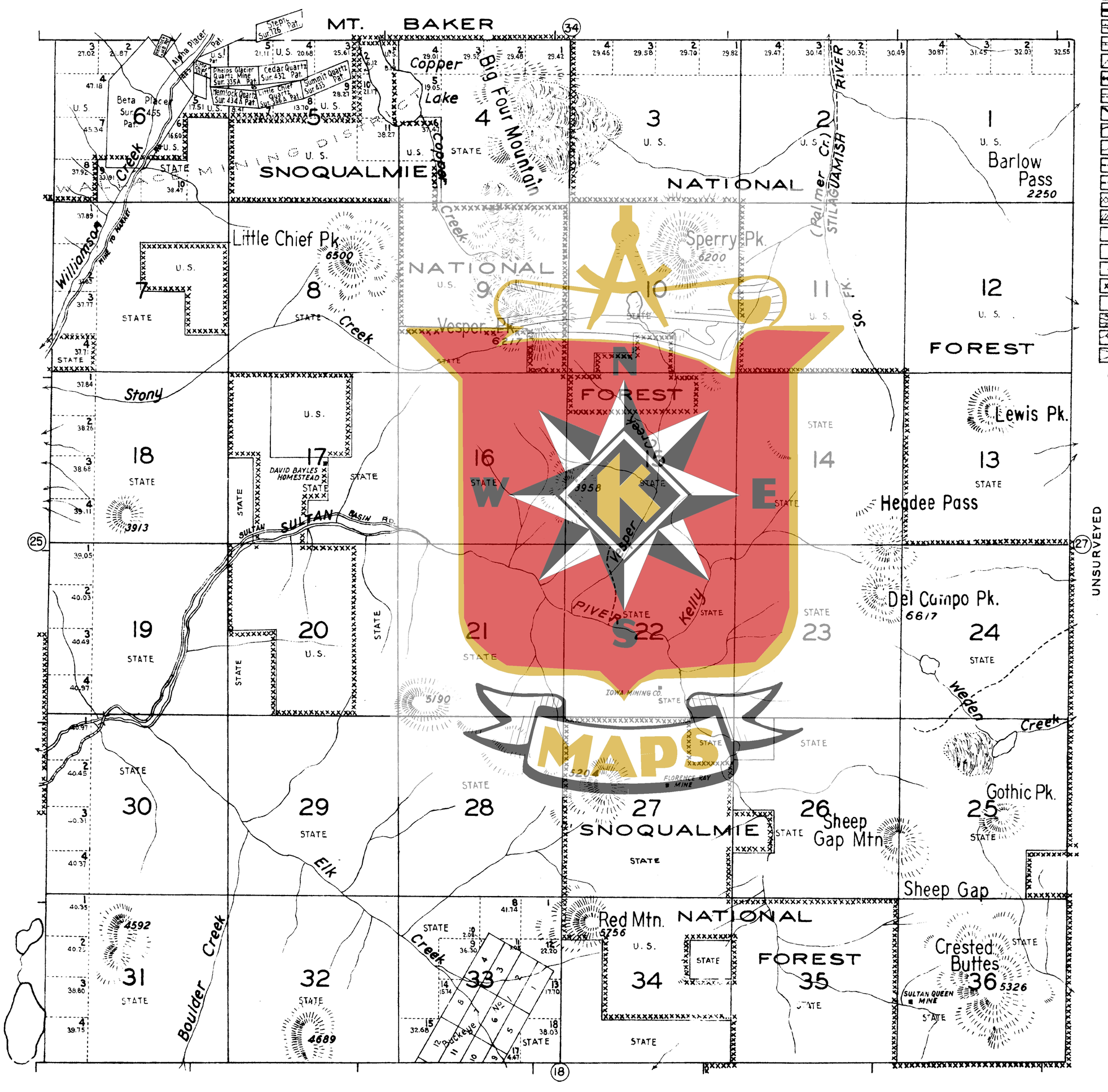

LEGEND

- PRIMARY STATE HWY.
- SECONDARY STATE HWY. & OTHER MAIN THOROUGHFARES
- TRAVEL ROAD
- GRAVELED ROADS
- TRAILS OR OLD ROADS
- RAILROADS
- LOGGING RDS. OR FORESTRY RDS.
- CANALS (DITCHES)
- LATERALS
- SUB-LATERALS
- COUNTY BOUNDARY
- INDIAN RESERVATION BOUNDARY
- NATIONAL FOREST BOUNDARY
- CITY LIMITS
- 35 — SECTION NUMBERS
- LOT 4 40.56 AC — GOV. LOT NO. & ACREAGE
- 4583 — INDIAN ALLOTMENT NUMBERS
- BM 4365 — BENCH MARK (ELEV.)
- RANGER STATIONS
- RIVERS AND SLOUGHS
- STREAMS
- INTERMITTENT STREAM
- 56 — ADJOINING PAGE NUMBERS

KROLL MAP COMPANY
SEATTLE

ATLAS OF SNOHOMISH COUNTY, WASH.

T. 29 N., R. 11 E.

SCALE 2 INCHES 1 MILE

COPYRIGHT 1960 K. M. CO., INC.

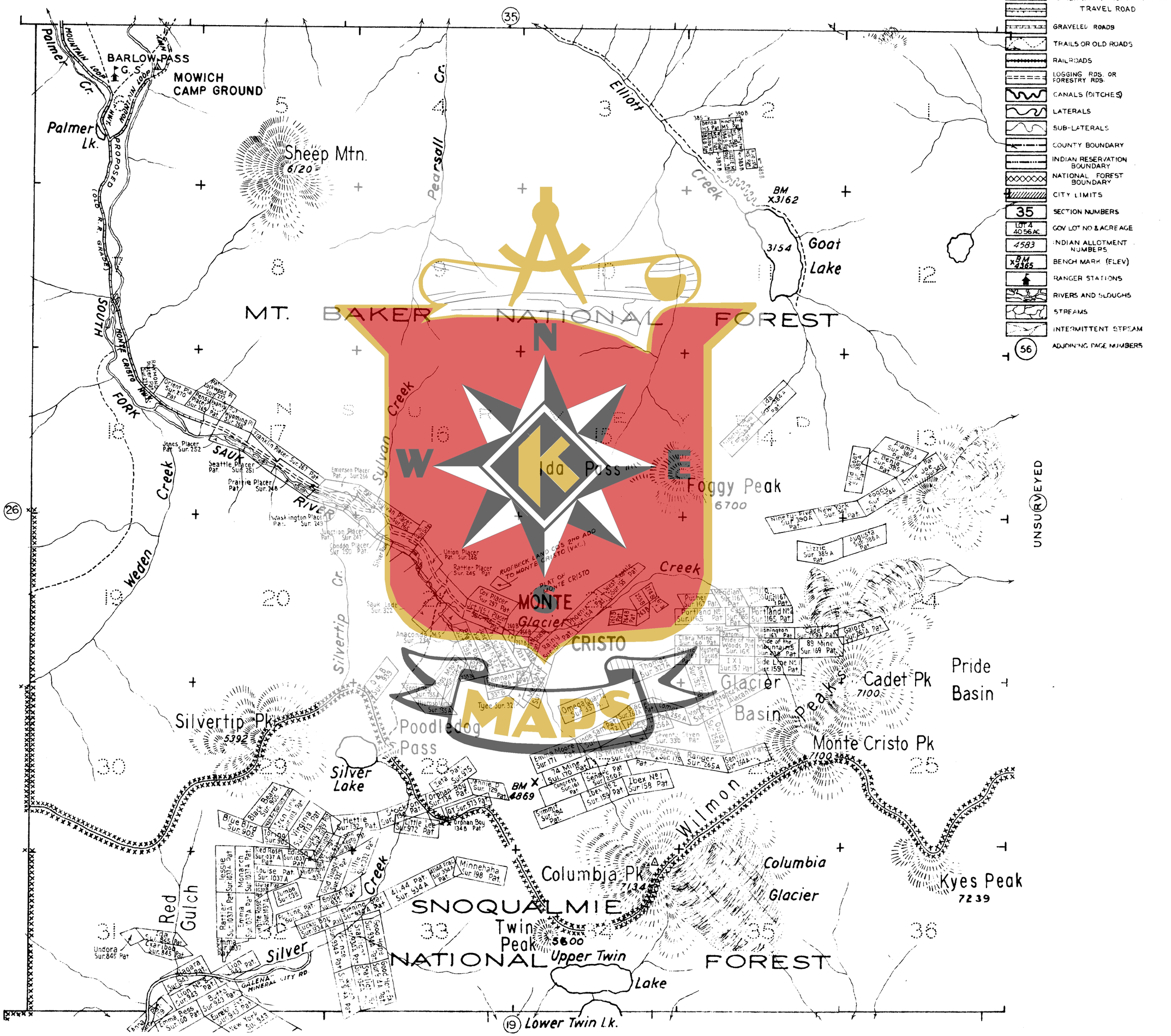

COPYRIGHT & PUBLISHED
BY
KROLL MAP COMPANY, INC.
816 - 2ND AVENUE
SEATTLE

PLAT OF TOWNSHIP 30 NORTH, RANGE 4 EAST, W.M.
SNOHOMISH COUNTY, WASHINGTON

LEGEND
HIGHWAYS — PRI. STATE — LIMITED ACCESS — SEC. STATE OR MAIN COUNTY — ROAD
TRAIL ------ GOV'T. LOT NO. & ACREAGE
ELEVATION 138' COUNTY RED TRACT NO'S. 15, 15A, 15A-1

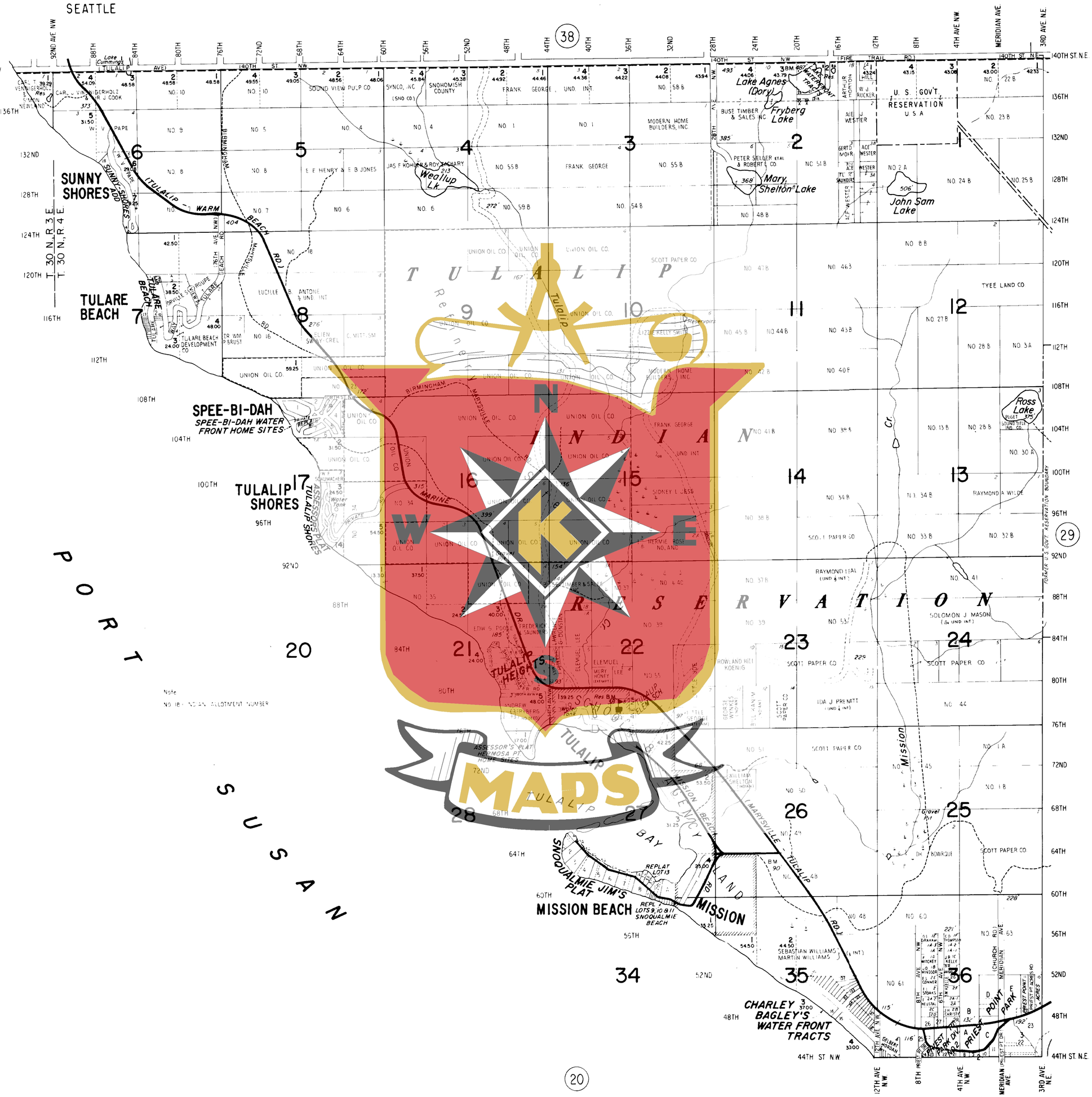

COPYRIGHT & PUBLISHED
BY
KROLL MAP COMPANY, INC.
816 - 2ND AVENUE
SEATTLE

PLAT OF TOWNSHIP 30 NORTH, RANGE 5 EAST, W.M.
SNOHOMISH COUNTY, WASHINGTON

LEGEND
HIGHWAYS — PRI. STATE — LIMITED ACCESS — SEC. STATE OR MAIN COUNTY — ROAD
TRAIL ------ GOV'T LOT NO. & ACREAGE 2 40.52
ELEVATION 138' COUNTY RED TRACT NO'S. 15, 15A, 15A-1

NOTE "NO. 2-B" DENOTES INDIAN ALLOTMENT NUMBER

STIMSON CROSSING
TULALIP
BOEING
TEST
SITE
INDIAN RESERVATION
KRUSE JCT.
KRUSE
SISCO HEIGHTS
GETCHELL
CEDARCREST GOLF CLUB
MARYSVILLE
Lake Martha
Lake Cassidy
Ebey Slough
Quilceda Creek
Allen's Kellogg Marsh Gdn. Trs.
Marysville Tee Berry Tracts
Sunnyside Five Acre Tracts
Sycamore Acre Tracts
Marysville Maplewood Trs.
Sturgeon Cr.
Mudsock Slough
Pacific Hwy.
Burlington Northern Ry.
Snohomish River
Transmission Line
Limited Access Hwy.
Sisco Heights - Getchell Rd.
Lake Cassidy Rd.
Wm. Lauck Rd.
Marysville - Arlington Hwy.
Kellogg Marsh Rd.
Marysville - Getchell Rd.
Henry Stieve Rd.
Otter Rd.
Rhodes Rd.
Paulson Rd.
Stimson Rd.
Fire Trail Rd.
Millard (Ball) Rd.
Marshall Rd.
Bagan or Ziebell-Brady Rd.
Cassidy Rd.
Henry Smith Rd.
Hiscock Rd.
Pilchuck Rd. No. 2
Morgan or Williams Rd.
Former U.S. Gov't Reservation Boundary
The Tulalip Tribes Inc.
Sebastian Williams (Indian)
Martin Williams (Indian)
Sarah Sheldon (Indian)
Charley (Indian) or Good
Raymond Leal
Solomon J. Mason
Stephanie Kitsap Moses (Indian)
Chas. Jules (Indian)
Eugene Joseph (Indian)
Mary Jones (Indian)
Johanna Sheldon (Indian)
Angela Brown (Indian)
Henry Paul (Indian)
Mary Johnson (Indian)
Alex Johnny (Indian)
Jonnie Sheldon
Harry or Jos. Charles
Eliz. Krise
Alex U. Jensen
J. R. Mailsby & Paul N. Odegard
City of Marysville
Soundview Pulp Co.
Town of Marysville
J. H. Regan
Mary A. McAllister
W. Richard Denman
Earl K. Goodwin
Carrie A. Stubbs
Howard T. Hilton, et al
Oscar V. Johnson
Gus Johnson
Ralph V. Alexander
Arthur A. Abrahamson
Gordon B. Davis
Daniel Burke
Chas. Lawes
Chester W. Walters
Edw. T. Bastys
Anton S. Anderson
Otto D. Wood
Henry Smith
Geo. Stormon
Vernon Bingham
Stephan Saunders & D. A. Dukeit, Jr.
Kenneth (Irving) Doan
Myrtle C. Smith
Harold W. Lockhart
Henry L. Johnson
Nils O. Laddeiroud
Chris Kronning
Geo. Stormon
Theo H. Bruns
Wm. Miller
Ivy Barrah
Claus Rhode
Louis C. Esching
Ralph Boyd
Arthur L. Smith
Ernest W. Holm
Daniel Shroyer
Claus Peterson
Chas. Peterson
Fred Peterson
R. M. Deeter
E. W. Swisher
Virginia O. Simondson
Geo. Kasey
M. Kalson
Edw. V. Bowen
Lassie E. Lass
Edw. Evans
Chas. Lawes
Chas. Lawes
Ray W. Hard
Nels A. Nelson
Stanley Moskeland
Stanley Hilman
Hard. D. Rollins
Olga Peterson Martin
C. E. Westland
Thorsa Bigod Novich
Fred W. Lindberg et al.
Geo. Anderson
Vessal Walker Bessie Watkins
Philip Frondorf
Percey P. Cooley
Trans R. Toberg
Guy Hoyt
Ula C. Dwjardin
Howard Hagelshaw
Puget Sound Pulp & Timber Co.
F. P. Downie
Carl Gentry
Chas. Lawes
Edw. Evans
Edw. Bowen
Lovella M. Gracy
Ezra W. Bergner
Malcolm M. A. McBean
Walter Peterson
Dudley & Lyons Sons Inc.
August Erickson
Robt. Rassmussen
Gas Carl Lauck
Irene H. Lilla Van Natter
Loring G. Calkins
Rus. Sell Harris
Hoyt Wilborn
John H. Camp
Geo. Gentry
Ula C. Dwjardin
Guy Hoyt
Trans R. Toberg
Percey P. Cooley
Geo. Anderson
Vessal Walker Bessie Watkins
Philip Frondorf
Federal Land Bank of Spokane
Stanley E. Helgeson
Herb Wilson & Ew. Jordan
Elizabeth Morris
Wm. M. Griffith
Harold W. Lockhart
Myrtle C. Smith
Kenneth (Irving) Doan
Stephan Saunders & D. A. Dukeit, Jr.
Vernon Bingham
Glen Linnihan
Geo. Stormon
Theo H. Bruns
Wm. Miller
Anton S. Anderson
W. F. Clark
Edw. T. Bastys
Newton H. Stanton
Otto D. Wood
Howard T. Hilton, et al
Oscar V. Johnson
Gus Johnson
Ralph V. Alexander
Arthur A. Abrahamson
Gordon B. Davis
Daniel Burke
Mary A. McAllister
W. Richard Denman
Earl K. Goodwin
Carrie A. Stubbs
Chester W. Walters
Clarence Mayer
Wm. Nyman
Chas. Lawes
Edw. Evans
Edw. Bowen
Lassie E. Lass
Edw. Evans

COPYRIGHT & PUBLISHED
BY
KROLL MAP COMPANY, INC.
816 - 2ND AVENUE
SEATTLE

PLAT OF

TOWNSHIP 30 NORTH, RANGE 6 EAST, W.M.

SNOHOMISH COUNTY, WASHINGTON

HIGHWAYS — PRI. STATE — LIMITED ACCESS — SEC. STATE OR MAIN COUNTY — ROAD
TRAIL ------ GOV'T. LOT NO. & ACREAGE
ELEVATION 138' COUNTY RED TRACT NO'S. 15, 154, 154-1

COPYRIGHT & PUBLISHED
BY
KROLL MAP COMPANY, INC.
816-2ND AVENUE
SEATTLE

PLAT OF

TOWNSHIP 30 NORTH, RANGE 7 EAST, W.M.

SNOHOMISH COUNTY, WASHINGTON

LEGEND

HIGHWAYS — PRI STATE — LIMITED ACCESS — SEC. STATE OR MAIN COUNTY — ROAD

TRAIL ------ GOV'T. LOT NO. & ACREAGE 2 / 40.52

ELEVATION 138' COUNTY RED TRACT NO'S. 15, 15A, 15A1

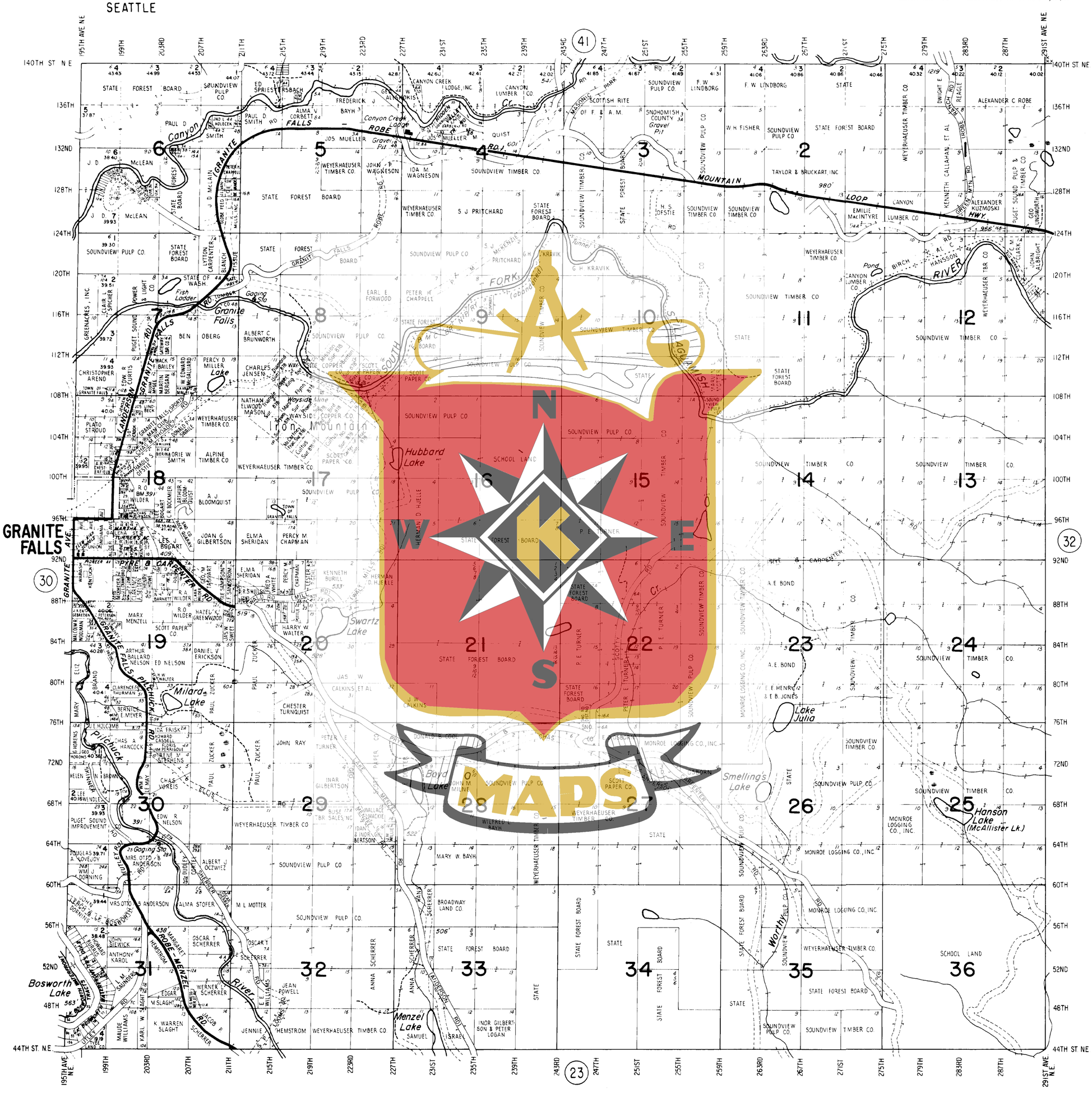

KROLL MAP COMPANY
SEATTLE

ATLAS OF SNOHOMISH COUNTY, WASH.

T. 30 N., R. 8 E.

SCALE 2 INCHES: 1 MILE

COPYRIGHT 1960 K. M. CO., INC.

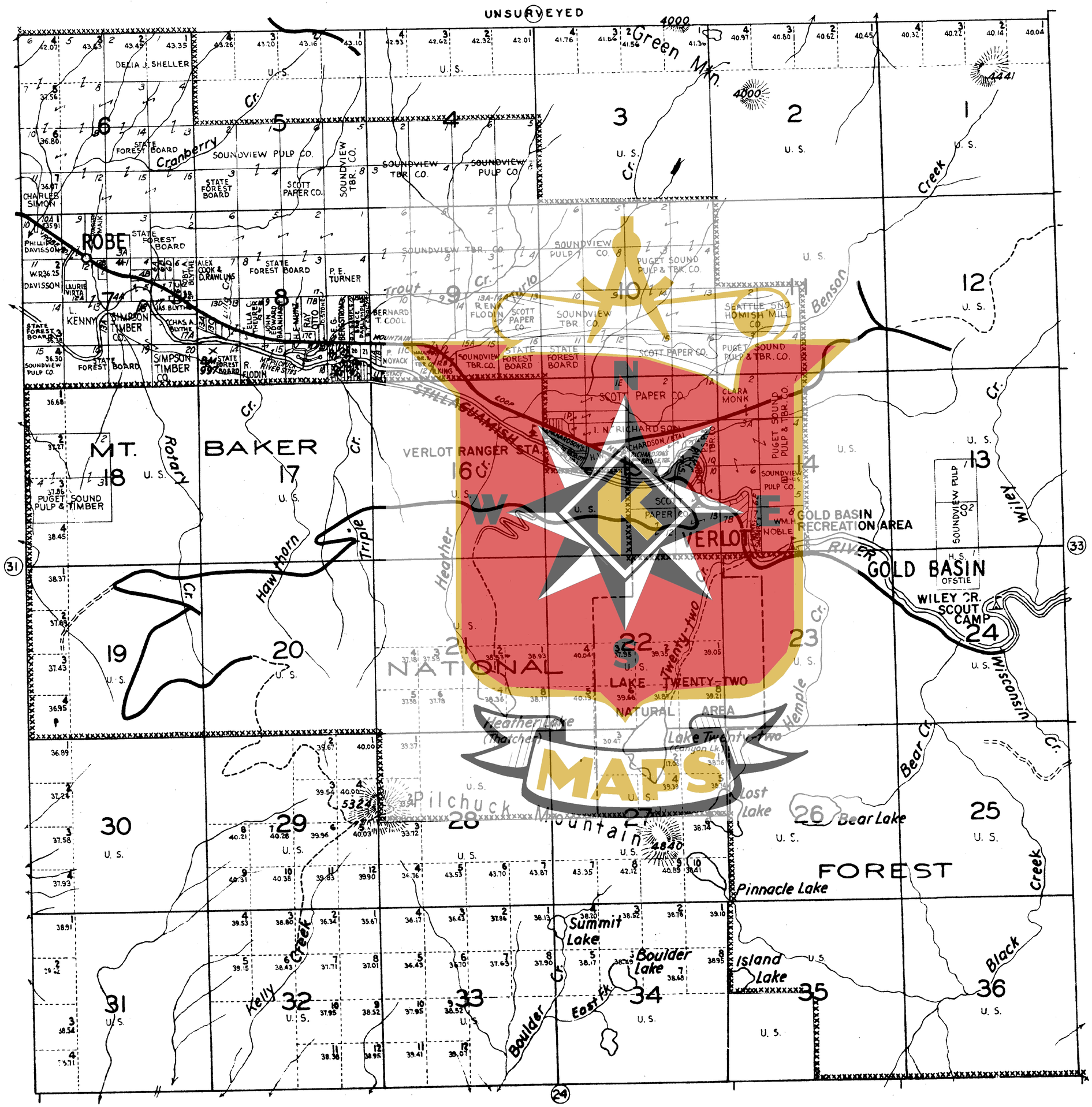

LEGEND

- PRIMARY STATE HWY.
- SECONDARY STATE HWY. & OTHER MAIN THOROUGHFARES
- TRAVEL ROAD
- GRAVELED ROADS
- TRAILS OR OLD ROADS
- RAILROADS
- LOGGING RDS. OR FORESTRY RDS.
- CANALS (DITCHES)
- LATERALS
- SUB-LATERALS
- COUNTY BOUNDARY
- INDIAN RESERVATION BOUNDARY
- NATIONAL FOREST BOUNDARY
- CITY LIMITS
- 35 — SECTION NUMBERS
- LOT 4 40.56 AC — GOV LOT NO & ACREAGE
- 4583 — INDIAN ALLOTMENT NUMBERS
- BM 4365 — BENCH MARK (ELEV)
- RANGER STATIONS
- RIVERS AND SLOUGHS
- STREAMS
- INTERMITTENT STREAM
- 56 — ADJOINING PAGE NUMBERS
- 15 — COUNTY RED TRACT NUMBER

KROLL MAP COMPANY
SEATTLE

ATLAS OF SNOHOMISH COUNTY, WASH.

T. 30 N., R. 9 E.

SCALE 2 INCHES 1 MILE

COPYRIGHT 1960 K. M. CO., INC.

UNSURVEYED

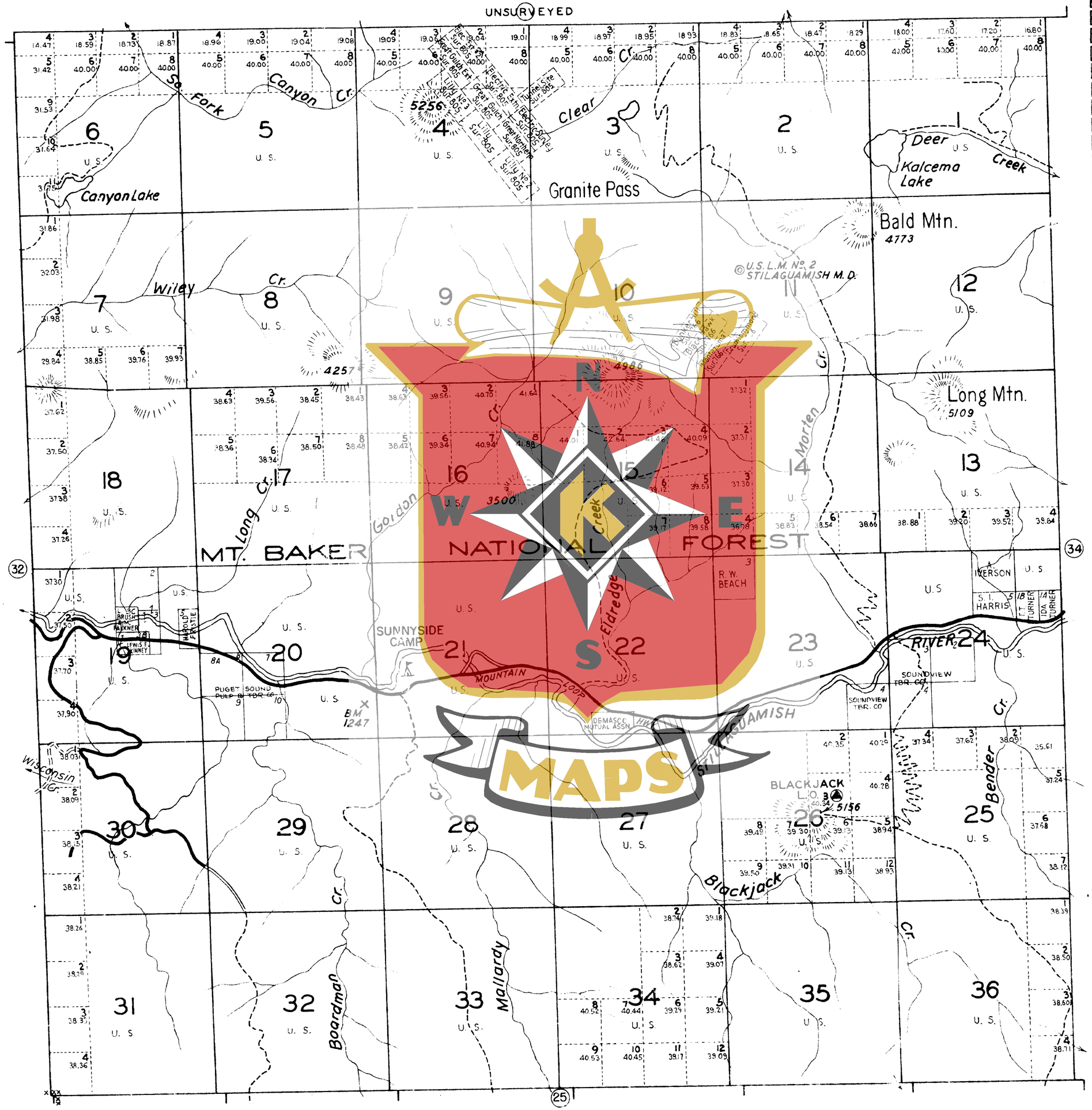

KROLL MAP COMPANY
SEATTLE

ATLAS OF SNOHOMISH COUNTY, WASH.

T. 30 N., R. 10 E.

SCALE 2 INCHES 1 MILE

COPYRIGHT 1960 K. M. CO., INC.

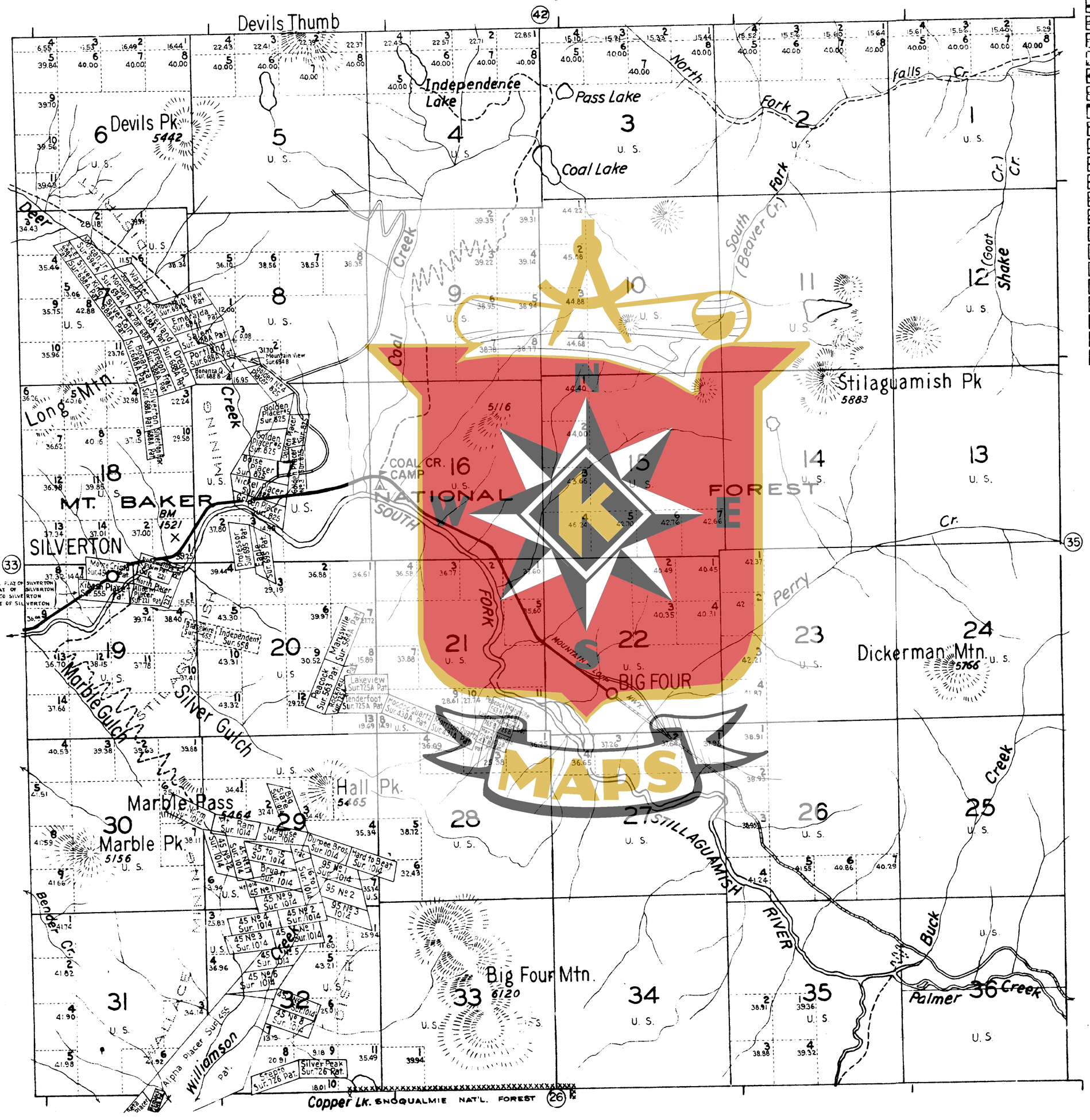

LEGEND

- PRIMARY STATE HWY. &
- SECONDARY STATE HWY. & OTHER MAIN THOROUGHFARES
- TRAVEL ROAD
- GRAVELED ROADS
- TRAILS OR OLD ROADS
- RAILROADS
- LOGGING RDS. OR FORESTRY RDS.
- CANALS (DITCHES)
- LATERALS
- SUB-LATERALS
- COUNTY BOUNDARY
- INDIAN RESERVATION BOUNDARY
- NATIONAL FOREST BOUNDARY
- CITY LIMITS
- 35 SECTION NUMBERS
- LOT 4 40.56 AC. GOV. LOT NO. & ACREAGE
- 4583 INDIAN ALLOTMENT NUMBERS
- BM 4365 BENCH MARK (ELEV.)
- RANGER STATIONS
- RIVERS AND SLOUGHS
- STREAMS
- INTERMITTENT STREAM
- 56 ADJOINING PAGE NUMBERS

KROLL MAP COMPANY
SEATTLE

ATLAS OF SNOHOMISH COUNTY, WASH.

T. 30 N., R. 11 E.

SCALE 2 INCHES 1 MILE

COPYRIGHT 1960 K. M. CO., INC.

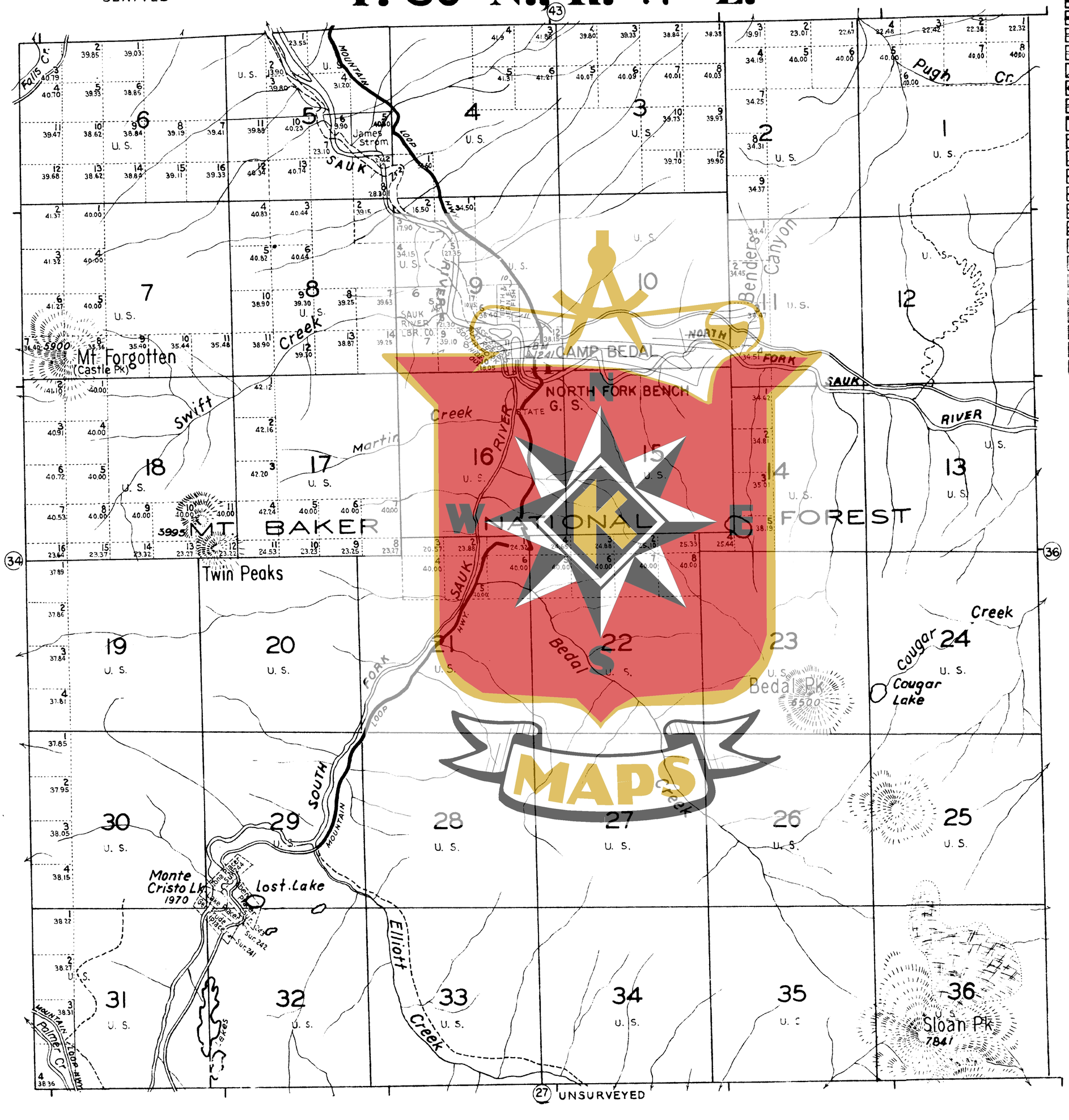

LEGEND

- PRIMARY STATE HWY.
- SECONDARY STATE HWY. & OTHER MAIN THOROUGHFARES
- TRAVEL ROAD
- GRAVELED ROADS
- TRAILS OR OLD ROADS
- RAILROADS
- LOGGING RDS. OR FORESTRY RDS.
- CANALS (DITCHES)
- LATERALS
- SUB-LATERALS
- COUNTY BOUNDARY
- INDIAN RESERVATION BOUNDARY
- NATIONAL FOREST BOUNDARY
- CITY LIMITS
- 35 SECTION NUMBERS
- GOV LOT NO. & ACREAGE
- INDIAN ALLOTMENT NUMBERS
- BENCH MARK (ELEV.)
- RANGER STATIONS
- RIVERS AND SLOUGHS
- STREAMS
- INTERMITTENT STREAM
- 56 ADJOINING PAGE NUMBERS
- 15 COUNTY RED TRACT NUMBERS

KROLL MAP COMPANY
SEATTLE

ATLAS OF SNOHOMISH COUNTY, WASH.

T. 30 N., R. 12 E.

SCALE 2 INCHES=1 MILE

COPYRIGHT 1960 K. M. CO., INC.

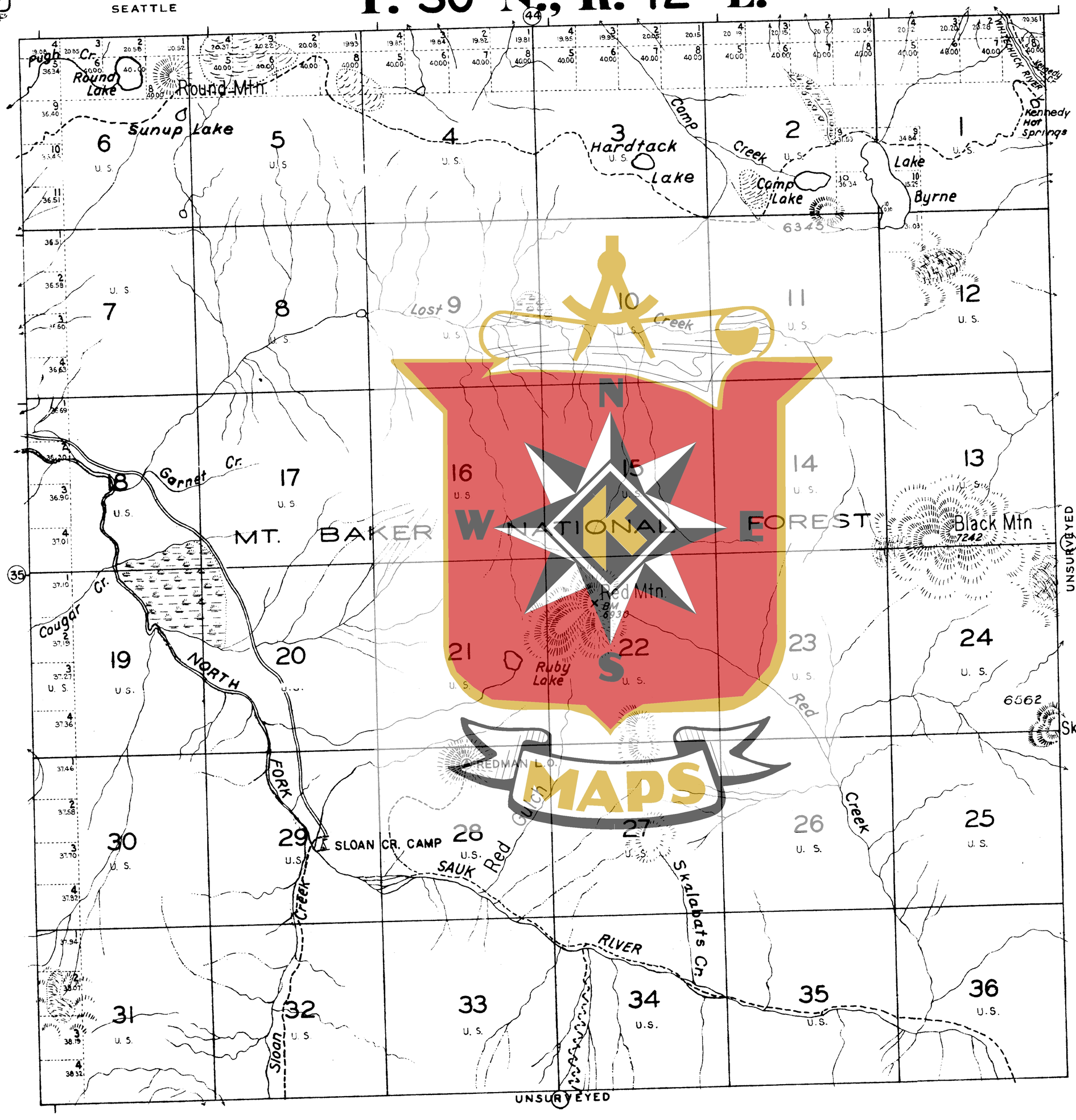

LEGEND

- PRIMARY STATE HWY
- SECONDARY STATE HWY. & OTHER MAIN THOROUGHFARES
- TRAVEL ROAD
- GRAVELED ROADS
- TRAILS OR OLD ROADS
- RAILROADS
- LOGGING RDS. OR FORESTRY RDS.
- CANALS (DITCHES)
- LATERALS
- SUB-LATERALS
- COUNTY BOUNDARY
- INDIAN RESERVATION BOUNDARY
- NATIONAL FOREST BOUNDARY
- CITY LIMITS
- 35 — SECTION NUMBERS
- LOT 4 40.56 AC. — GOV. LOT NO & ACREAGE
- 4583 — INDIAN ALLOTMENT NUMBERS
- x BM 4365 — BENCH MARK (ELEV)
- RANGER STATIONS
- RIVERS AND SLOUGHS
- STREAMS
- INTERMITTENT STREAM
- 56 — ADJOINING PAGE NUMBERS

WKS MAPS

ATLAS OF SNOHOMISH COUNTY, WASH.

T. 31 N., R. 3 E.

SCALE 2 INCHES = 1 MILE

COPYRIGHT 1960 K. M. CO., INC.

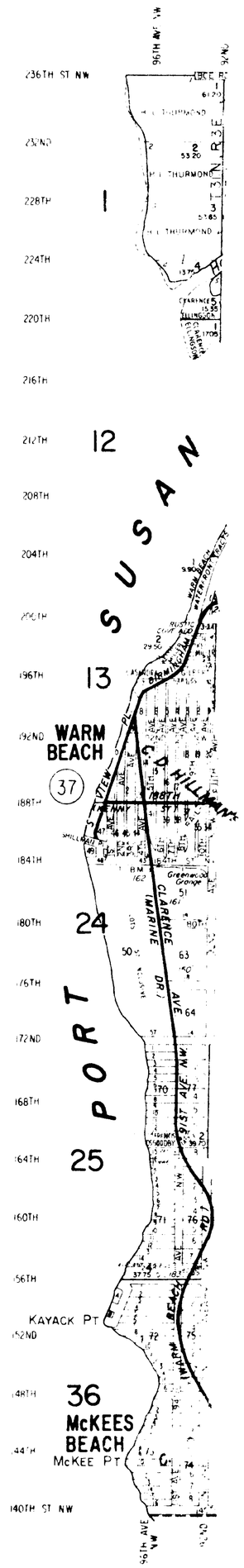

LEGEND

- PRIMARY STATE HIGHWAY
- SECONDARY STATE HWY. & OTHER MAIN THOROUGHFARES
- TRAVEL ROAD
- DIRT AND UNIMPROVED ROADS
- TRAILS OR OLD ROADS
- RAILROADS (STEAM)
- RAILROADS (ELECTRIC)
- CANALS (DITCHES)
- LATERALS
- SUB-LATERALS
- COUNTY BOUNDARY
- INDIAN RESERVATION BOUNDARY
- NATIONAL FOREST BOUNDARY
- CITY LIMITS
- 35 — SECTION NUMBERS
- LOT 4 40.56 AC. — GOV. LOT NO. & ACREAGE
- 4583 — INDIAN ALLOTMENT NUMBERS
- BM 456.5 — BENCH MARK (ELEV)
- RANGER STATIONS
- RIVERS AND SLOUGHS
- STREAMS
- INTERMITTENT STREAM
- 56 — ADJOINING PAGE NUMBERS
- 15 — COUNTY RED TRACT NO.

COPYRIGHT & PUBLISHED
BY
KROLL MAP COMPANY, INC.
816-2ND AVENUE
SEATTLE

PLAT OF TOWNSHIP 31 NORTH, RANGE 4 EAST, W.M.
SNOHOMISH COUNTY, WASHINGTON

LEGEND
HIGHWAYS — PRI. STATE — LIMITED ACCESS — SEC. STATE OR MAIN COUNTY — ROAD
TRAIL ------ GOV'T. LOT NO. & ACREAGE 2 40.52
ELEVATION 138' COUNTY RED TRACT NO'S. 15, 15A, 15A-1

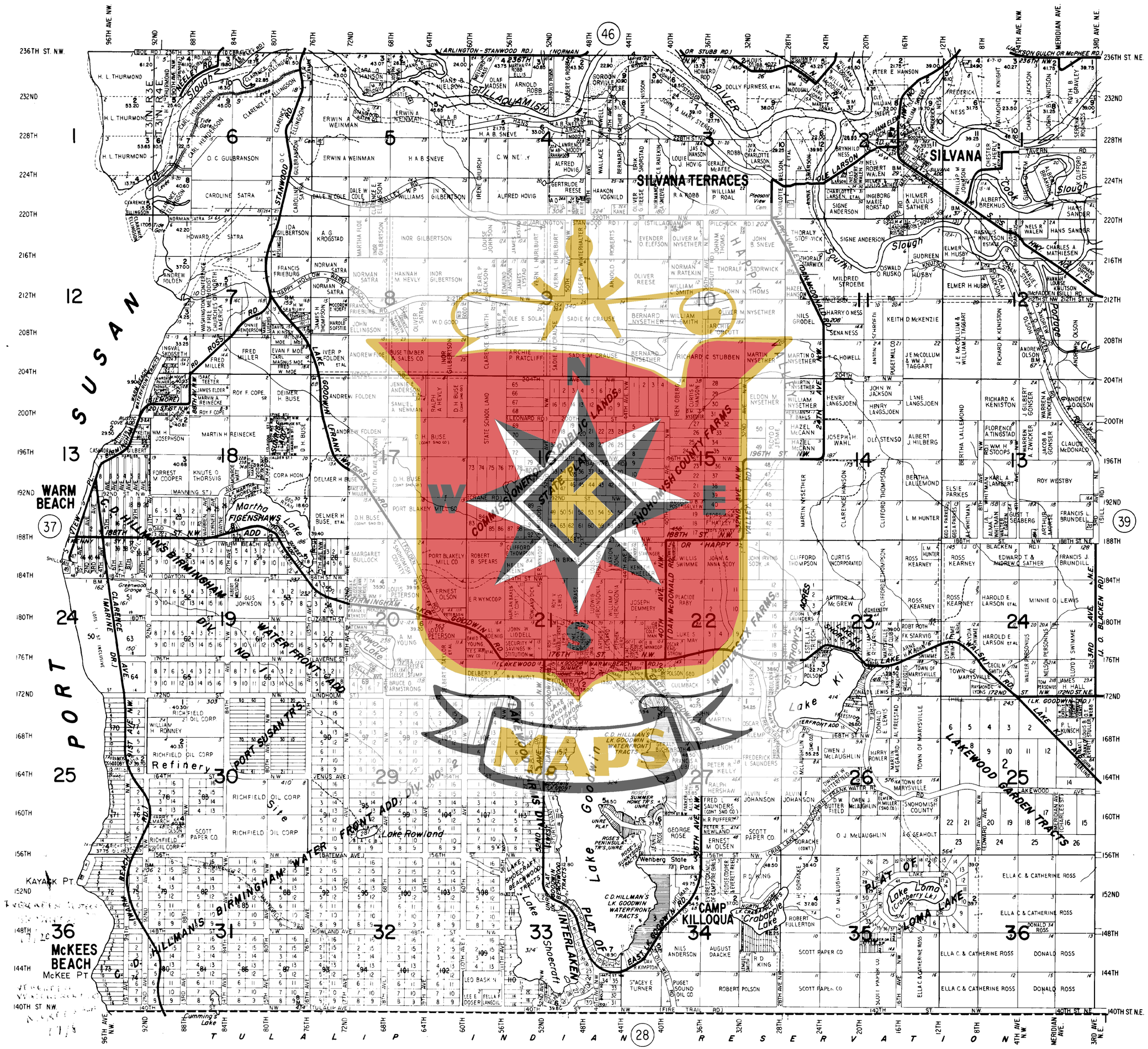

COPYRIGHT & PUBLISHED
BY
KROLL MAP COMPANY, INC.
816 - 2ND AVENUE
SEATTLE

PLAT OF

TOWNSHIP 31 NORTH, RANGE 5 EAST, W.M.

SNOHOMISH COUNTY, WASHINGTON

LEGEND

HIGHWAYS — PRI. STATE — LIMITED ACCESS — SEC. STATE OR MAIN COUNTY — ROAD

TRAIL ------ GOV'T. LOT NO. & ACREAGE 2 40.52

ELEVATION 138' COUNTY RED TRACT NO'S. 15, 15A, 15A-1

COPYRIGHT & PUBLISHED
BY
KROLL MAP COMPANY, INC.
816-2ND AVENUE
SEATTLE

PLAT OF

TOWNSHIP 31 NORTH, RANGE 6 EAST, W.M.

SNOHOMISH COUNTY, WASHINGTON

LEGEND

HIGHWAYS — PRI. STATE — LIMITED ACCESS — SEC. STATE OR MAIN COUNTY — ROAD

TRAIL ------ GOV'T. LOT NO. & ACREAGE 2 40.32

ELEVATION 138' COUNTY RED TRACT NO'S. 15, 15A, 15A-1



COPYRIGHT & PUBLISHED
BY
KROLL MAP COMPANY, INC.
816 - 2ND AVENUE
SEATTLE

PLAT OF

TOWNSHIP 31 NORTH, RANGE 7 EAST, W.M.

SNOHOMISH COUNTY, WASHINGTON

LEGEND

HIGHWAYS — PRI. STATE — LIMITED ACCESS — SEC. STATE OR MAIN COUNTY — ROAD
TRAIL ------ GOV'T. LOT NO. & ACREAGE 2 40.52
ELEVATION 138' COUNTY RED TRACT NO'S. 15, 15A, 15A-1



KROLL MAP COMPANY
SEATTLE

ATLAS OF SNOHOMISH COUNTY, WASH.

T. 31 N., R. 10 E.

SCALE 2 INCHES-1 MILE

COPYRIGHT 1960 K. M. CO., INC.

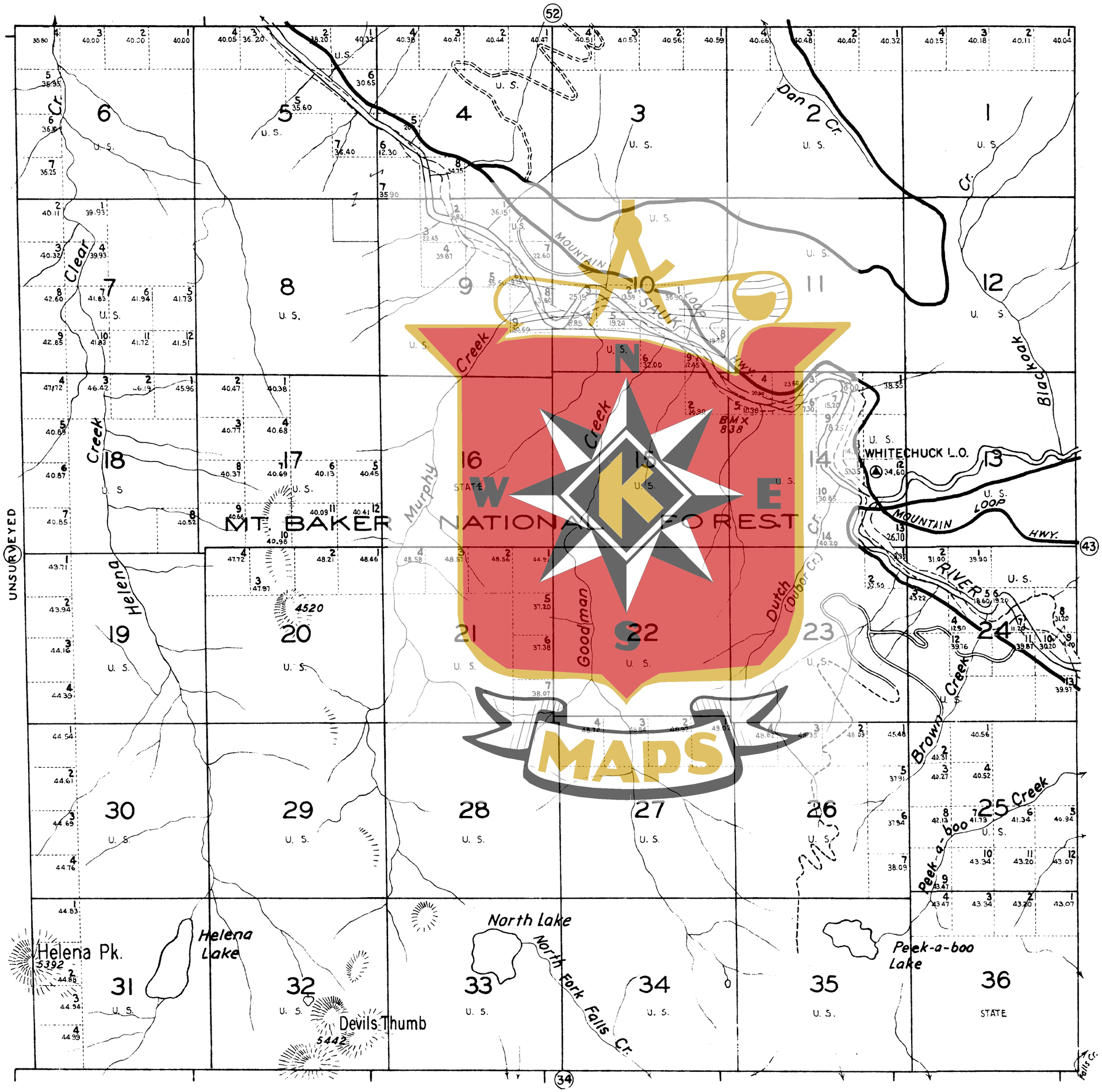

LEGEND

- PRIMARY STATE HWY.
- SECONDARY STATE HWY. & OTHER MAIN THOROUGHFARES
- TRAVEL ROAD
- GRAVELED ROADS
- TRAILS OR OLD ROADS
- RAILROADS
- LOGGING RDS. OR FORESTRY RDS.
- CANALS (DITCHES)
- LATERALS
- SUB-LATERALS
- COUNTY BOUNDARY
- INDIAN RESERVATION BOUNDARY
- NATIONAL FOREST BOUNDARY
- CITY LIMITS
- 35 SECTION NUMBERS
- LOT 4 40.56 AC. GOV LOT NO & ACREAGE
- 4583 INDIAN ALLOTMENT NUMBERS
- BM X 4365 BENCH MARK (ELEV)
- RANGER STATIONS
- RIVERS AND SLOUGHS
- STREAMS
- INTERMITTENT STREAM
- 56 ADJOINING PAGE NUMBERS

KROLL MAP COMPANY
SEATTLE

ATLAS OF SNOHOMISH COUNTY, WASH.

T. 31 N., R. 11 E.

SCALE 2 INCHES = 1 MILE

COPYRIGHT 1960 K. M. CO., INC.

LEGEND

- PRIMARY STATE HWY.
- SECONDARY STATE HWY. & OTHER MAIN THOROUGHFARES
- TRAVEL ROAD
- GRAVELED ROADS
- TRAILS OR OLD ROADS
- RAILROADS
- LOGGING RDS. OR FORESTRY RDS.
- CANALS (DITCHES)
- LATERALS
- SUB-LATERALS
- COUNTY BOUNDARY
- INDIAN RESERVATION BOUNDARY
- NATIONAL FOREST BOUNDARY
- CITY LIMITS
- 35 SECTION NUMBERS
- LOT 4 40.56 AC. GOV. LOT NO. & ACREAGE
- 4583 INDIAN ALLOTMENT NUMBERS
- BM 2365 BENCH MARK (ELEV)
- RANGER STATIONS
- RIVERS AND SLOUGHS
- STREAMS
- INTERMITTENT STREAM
- 56 ADJOINING PAGE NUMBERS

KROLL MAP COMPANY
SEATTLE

ATLAS OF SNOHOMISH COUNTY, WASH.

T. 31 N., R. 12 E.

SCALE 2 INCHES=1 MILE

COPYRIGHT 1960 K. M. CO., INC.

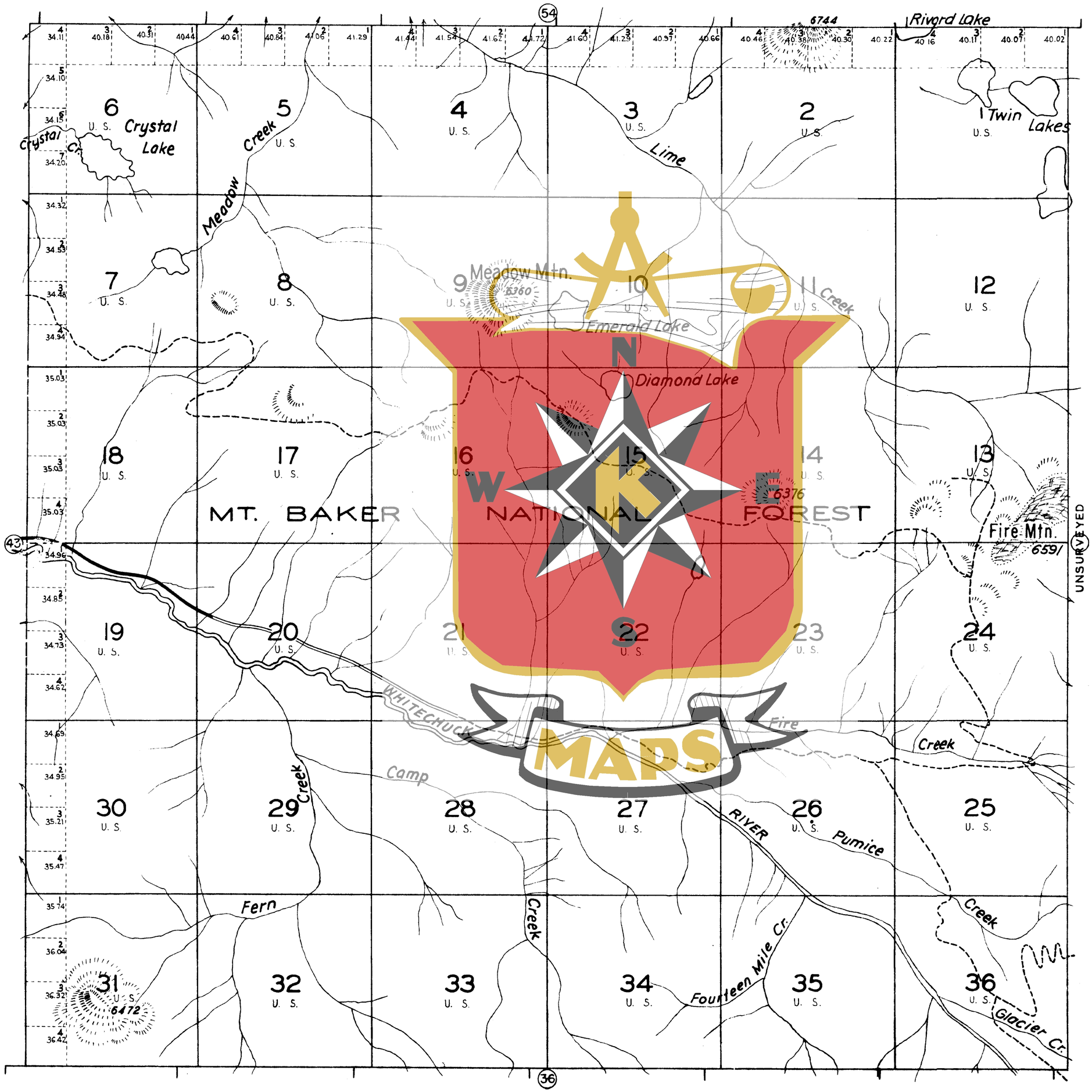

LEGEND

- PRIMARY STATE HWY.
- SECONDARY STATE HWY. & OTHER MAIN THOROUGHFARES
- TRAVEL ROAD
- GRAVELED ROADS
- TRAILS OR OLD ROADS
- RAILROADS
- LOGGING RDS. OR FORESTRY RDS.
- CANALS (DITCHES)
- LATERALS
- SUB-LATERALS
- COUNTY BOUNDARY
- INDIAN RESERVATION BOUNDARY
- NATIONAL FOREST BOUNDARY
- CITY LIMITS
- 35 — SECTION NUMBERS
- LOT 4 40.56 AC. — GOV LOT NO. & ACREAGE
- 4583 — INDIAN ALLOTMENT NUMBERS
- BM 4365 — BENCH MARK (ELEV.)
- RANGER STATIONS
- RIVERS AND SLOUGHS
- STREAMS
- INTERMITTENT STREAM
- 56 — ADJOINING PAGE NUMBERS

COPYRIGHT & PUBLISHED
BY
KROLL MAP COMPANY, INC.
816 - 2ND AVENUE
SEATTLE

PLAT OF

TOWNSHIP 32 NORTH, RANGE 3 EAST, W.M.

SNOHOMISH COUNTY, WASHINGTON

LEGEND

HIGHWAYS — PRI. STATE — LIMITED ACCESS — SEC. STATE OR MAIN COUNTY — ROAD

TRAIL ------ GOV'T LOT NO. & ACREAGE 2 40.52

ELEVATION 138' COUNTY RED TRACT NO'S 15, 154, 154-1

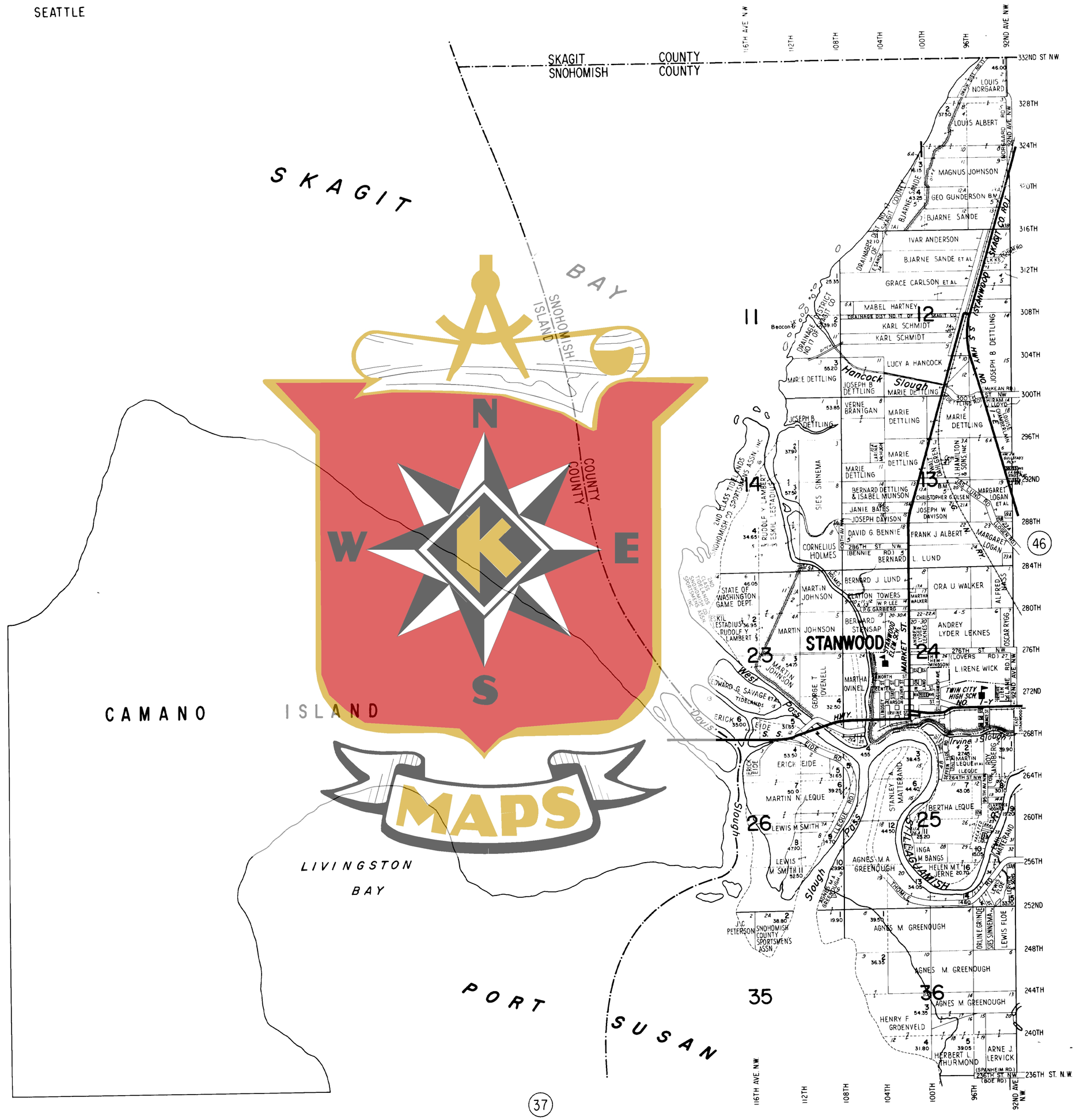
SKAGIT COUNTY
SNOHOMISH COUNTY
SKAGIT BAY
SNOHOMISH ISLAND
CAMANO ISLAND
LIVINGSTON BAY
PORT SUSAN
STANWOOD
Hancock Slough
Irvine Slough
Davis Slough
West Pass
Pass
Skagit Co Rd
Stanwood Hwy
116TH AVE N.W.
112TH
108TH
104TH
100TH
96TH
92ND AVE N.W.
332ND ST N.W.
328TH
324TH
320TH
316TH
312TH
308TH
304TH
300TH
296TH
292ND
288TH
284TH
280TH
276TH
272ND
268TH
264TH
260TH
256TH
252ND
248TH
244TH
240TH
236TH ST. N.W.
11
12
13
14
23
24
25
26
35
36
46
37
LOUIS NORGAARD
LOUIS ALBERT
MAGNUS JOHNSON
GEO GUNDERSON B.M.
BJARNE SANDE
IVAR ANDERSON
BJARNE SANDE ET AL
GRACE CARLSON ET AL
MABEL HARTNEY
KARL SCHMIDT
LUCY A HANCOCK
MARIE DETTLING
JOSEPH B DETTLING
VERNE BRANIGAN
BERNARD DETTLING & ISABEL MUNSON
JANIE BATES
JOSEPH DAVISON
DAVID G. BENNIE
CORNELIUS HOLMES
BERNARD L. LUND
BERNARD J. LUND
CLAYTON TOWERS
STATE OF WASHINGTON GAME DEPT.
MARTIN JOHNSON
BERNARD STENSAP
ORA U WALKER
ANDREY LYDER LEKNES
L IRENE WICK
MARTHA OVINELL
GEORGE T OVENELL
EDWARD G. SAVAGE ET AL TIDELANDS
ERICK EIDE
MARTIN N. LEQUE
BERTHA LEQUE
LEWIS M SMITH
LEWIS M SMITH II
INGA M BANGS
HELEN MT JERNE
AGNES M A GREENOUGH
AGNES M GREENOUGH
HENRY F GROENVELD
HERBERT L THURMOND
ARNE J. LERVICK
FRANK J ALBERT
MARGARET LOGAN ET AL
JOSEPH W DAVISON
CHRISTOPHER G. OLSEN
SIES SINNEMA
J.C. PETERSON
SNOHOMISH COUNTY SPORTSMENS ASSN.
STANWOOD ELEM. SCH.
TWIN CITY HIGH SCH. NO. 1-Y
MARKET ST.
LOVERS RD.
(BENNIE RD.)
(McKEAN RD.)
(SPANHEIM RD.)
(BOE RD.)
(LEQUE RD.)
(THOMAS RD.)
(MATTERAND RD.)
(LEWIS FLOE RD.)
(LANDBERG RD.)
(LOYD RD.)
(HAMBER LAN)
(MORGAARD RD.)
(LEKKE RD.)
(LUND RD.)
(LOGEN RD.)
(ALFRED JAMES RD.)
(OSCAR RYGG RD.)
(LANDBERG RD.)
(ROY RD.)
(ORLINE GRINDE RD.)
(LEWIS FLOE RD.)
(ALFRED JAMES RD.)
(LEVERS RD.)
(LEVERS RD.)
(LEVERS

COPYRIGHT & PUBLISHED
BY
KROLL MAP COMPANY, INC.
816 - 2ND AVENUE
SEATTLE

PLAT OF TOWNSHIP 32 NORTH, RANGE 4 EAST, W.M.
SNOHOMISH COUNTY, WASHINGTON

LEGEND

HIGHWAYS — PRI STATE — LIMITED ACCESS — SEC STATE OR MAIN COUNTY — ROAD
TRAIL
ELEVATION 138'
GOV'T. LOT NO. & ACREAGE
COUNTY RED TRACT NO'S 15, 15A, 15A-1


SKAGIT COUNTY
SNOHOMISH CO.
EAST STANWOOD
FLORENCE
NORMAN
MONSON CORNER
BRANDSTROM CORNER
Lake Ketchum
Jordgeson Slough
Sunday Lake
Stillaguamish River
Tide Gates
PACIFIC NORTHWEST RR.
S. HWY. NO. 1-E
S. HWY. NO. 1-Y
S. HWY. NO. 1-W
LIMITED ACCESS
(SKAGIT LINE RD.)
(MUSLAND-LEVELS BR. RD.)
(FAGAN RD.)
(FREEBORN RD.)
(ANDERSON RD.)
(EAST BURN RD.)
(WALD HILL RD.)
(STANWOOD RD.)
(SIMON PRESTLEIN RD.)
(BRYANT-STANWOOD RD.)
(NORMAN-PRESTLEIN RD.)
(NORMAN-STILLAGUAMISH RD.)
(STILLAGUAMISH-NORMAN RD.)
(JACKSON GULCH (McPHEE) RD.)
(CEDARHOME-PILCHUCK EXT. RD.)
(CEDARHOME-STANWOOD RD.)
(JOHN M. TORMING RD.)
(STANWOOD & BURN RD.)
(PACIFIC HWY.)
(BURN RD.)
(WALTERS-NORTH BURN RD.)
(PERSONEN RD.)
(ROSE RD.)
(WINDEBANK RD.)
(MONSON RD.)
(ALDERWOOD RD.)
(OLE NELSON RD.)
(STENER OR STANWOOD RD.)
(LEGEND RD.)
(BOE HAT SLOUGH RD.)
(ARLINGTON-STANWOOD RD.)
(SLEEPER-RANSETH RD.)
(SPANHEIM RD.)
(McKEAN RD.)
(LOGEN AVE.)
(BULLSTAD'S SOLVEN PLAT)
(SCHOOL HOUSE RD.)
(ROBERTS RD.)
(ALDERWOOD RD.)
(STANWOOD-ELEMENTARY SCH.)
(PLEASANT HILL RD.)
(NELS RUST-DAWSON RD.)
(ENGMAN HILL RD.)
(OLIN RD.)
(BOSKA RD.)
(BORN-BOSKA RD.)
(PETER L. ANDERSON RD.)
(THEODORE LINDQUIST RD.)
(LINDQUIST RD.)
(CARL WALTERS-NORTH BURN RD.)
(WALTERS-NORTH BURN RD.)
(HEBERT-CLARK RD.)
(SCOTT PRIER CO.)
(WINDEBANK)
(MERIDIAN AVE.)
(GARBERG RD.)
(THEODORE STECK RD.)
(JOHN JORDAN RD.)
(HOSE RD.)
(PILCHUCK EXT. RD.)
(CEDARHOME RD.)
(BRYANT RD.)
(PRESTLIN RD.)
(NORMAN RD.)
(JACKSON GULCH (McPHEE) RD.)
(OLD SUNDAY LAKE RD.)
(JOHN DAHL RD.)
(SAM MELLOW RD.)
(LAWRENCE FARGO RD.)
(ANDERSON RD.)
(SATHER-PARSONS RD.)
(SATHER-PARSONS RD.)
(SATHER-PARSONS

COPYRIGHT & PUBLISHED
BY
KROLL MAP COMPANY, INC.

PLAT OF

TOWNSHIP 32 NORTH, RANGE 5 EAST, W.M.

SNOHOMISH COUNTY, WASHINGTON

LEGEND

HIGHWAYS — PRI. STATE — LIMITED ACCESS — SEC. STATE OR MAIN COUNTY — ROAD

TRAIL ------- GOV'T. LOT NO. & ACREAGE 2 40.52

ELEVATION 138' COUNTY RED TRACT NO'S. 15, 15A, 15A-1

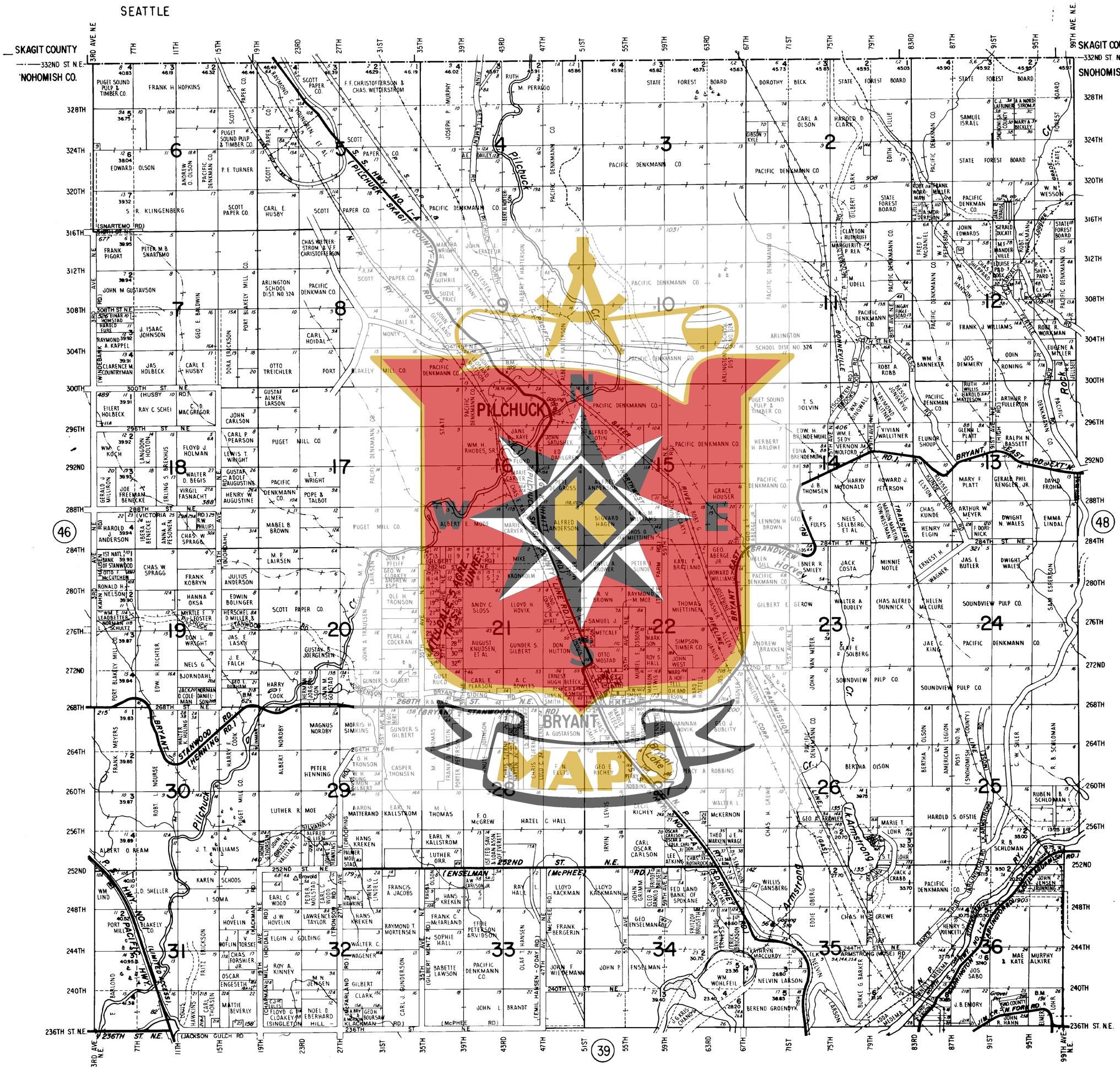

COPYRIGHT & PUBLISHED
BY
KROLL MAP COMPANY, INC.
816 - 2ND AVENUE
SEATTLE

PLAT OF TOWNSHIP 32 NORTH, RANGE 6 EAST, W.M.
SNOHOMISH COUNTY, WASHINGTON

LEGEND
HIGHWAYS — PRI. STATE — LIMITED ACCESS — SEC. STATE OR MAIN COUNTY — ROAD
TRAIL ------ GOVT. LOT NO. & ACREAGE 2 40.52
ELEVATION 138' COUNTY RED TRACT NO'S. 15, 15A, 15A-1



COPYRIGHT & PUBLISHED
BY
KROLL MAP COMPANY, INC.
816 - 2ND AVENUE
SEATTLE

PLAT OF TOWNSHIP 32 NORTH, RANGE 7 EAST, W.M.
SNOHOMISH COUNTY, WASHINGTON

LEGEND
HIGHWAYS — PRI. STATE — LIMITED ACCESS — SEC. STATE OR MAIN COUNTY — ROAD
TRAIL ------ GOV'T. LOT NO. & ACREAGE 2 40.52
ELEVATION 138' COUNTY RED TRACT NO'S. 15, 15A, 15A-1



KROLL MAP COMPANY
SEATTLE

ATLAS OF SNOHOMISH COUNTY, WASH.

T. 32 N., R. 8 E.

SCALE 2 INCHES=1 MILE

COPYRIGHT 1960 K. M. CO., INC.

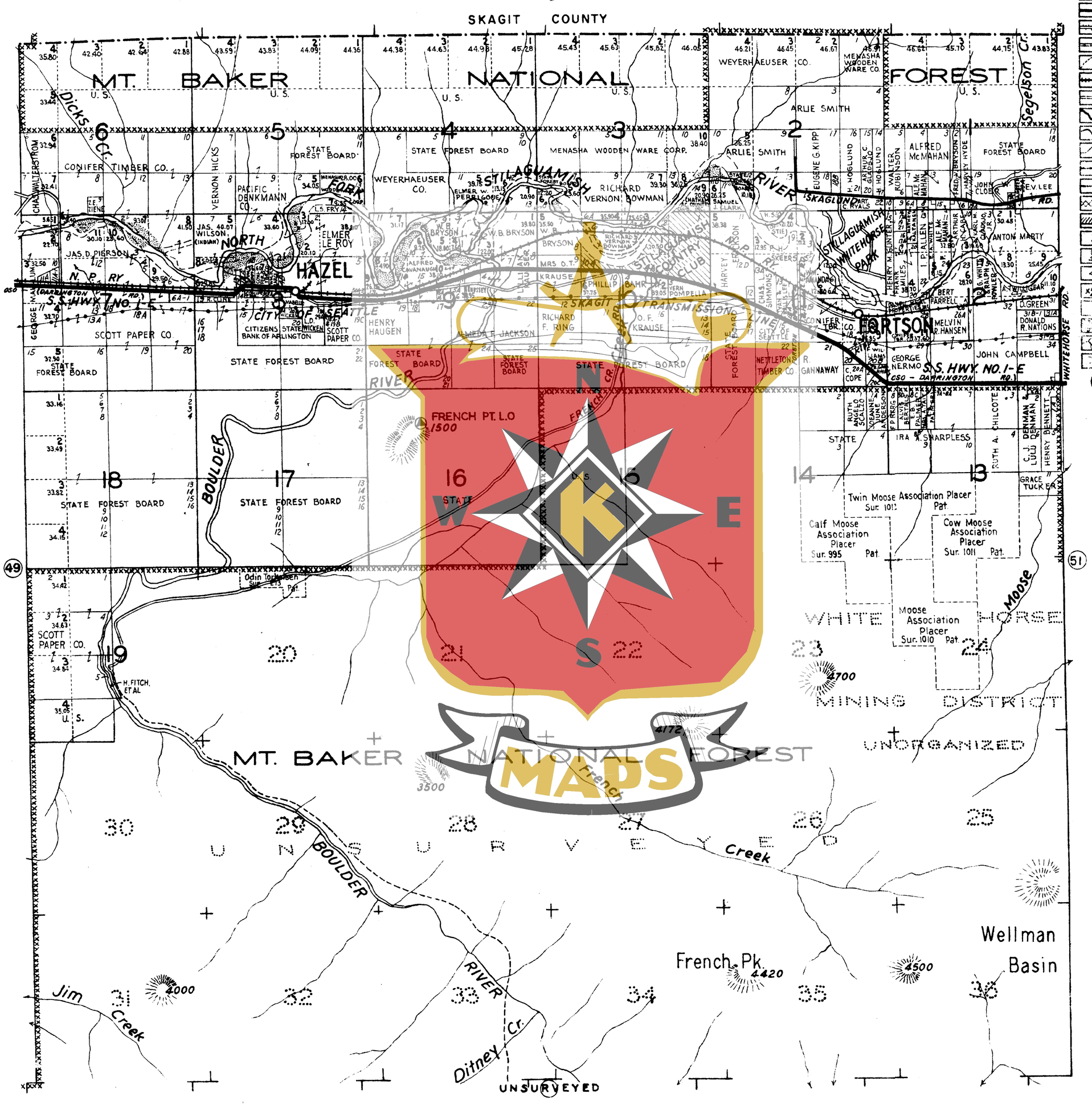

LEGEND

- PRIMARY STATE HWY.
- SECONDARY STATE HWY. & OTHER MAIN THOROUGHFARES
- TRAVEL ROAD
- GRAVELED ROADS
- TRAILS OR OLD ROADS
- RAILROADS
- LOGGING RDS. OR FORESTRY RDS.
- CANALS (DITCHES)
- LATERALS
- SUB-LATERALS
- COUNTY BOUNDARY
- INDIAN RESERVATION BOUNDARY
- NATIONAL FOREST BOUNDARY
- CITY LIMITS
- 35 SECTION NUMBERS
- LOT 4 40.56 AC. GOV. LOT NO & ACREAGE
- 4583 INDIAN ALLOTMENT NUMBERS
- BM 4365 BENCH MARK (ELEV)
- RANGER STATIONS
- RIVERS AND SLOUGHS
- STREAMS
- INTERMITTENT STREAM
- 56 ADJOINING PAGE NUMBERS
- 15 COUNTY RED TRACT NUMBERS

KROLL MAP COMPANY
SEATTLE

ATLAS OF SNOHOMISH COUNTY, WASH.

T. 32 N., R. 9 E.

SCALE 2 INCHES-1 MILE

COPYRIGHT 1960 K. M. CO., INC.

LEGEND

- PRIMARY STATE HWY.
- SECONDARY STATE HWY. & OTHER MAIN THOROUGHFARES
- TRAVEL ROAD
- GRAVELED ROADS
- TRAILS OR OLD ROADS
- LOGGING RDS. OR FORESTRY RDS.
- RAILROADS (ELECTRIC)
- CANALS (DITCHES)
- LATERALS
- SUB-LATERALS
- COUNTY BOUNDARY
- INDIAN RESERVATION BOUNDARY
- NATIONAL FOREST BOUNDARY
- CITY LIMITS
- 35 SECTION NUMBERS
- 50% LOT NO. & ACREAGE
- INDIAN ALLOTMENT NUMBERS
- BM 4165 BENCH MARK (ELEV.)
- MINE LOCATIONS
- RIVERS AND SLOUGHS
- S. BEARS
- INTERMITTENT STREAM
- 56 ADJOINING PAGE NUMBERS
- 15 COUNTY RED TRACT NUMBERS

KROLL MAP COMPANY
SEATTLE

ATLAS OF SNOHOMISH COUNTY, WASH.
T. 32 N., R. 10 E.

SCALE 2 INCHES = 1 MILE
COPYRIGHT 1960 K. M. CO., INC.

LEGEND

- PRIMARY STATE HWY.
- SECONDARY STATE HWY. & OTHER MAIN THOROUGHFARES
- TRAVEL ROAD
- GRAVELED ROADS
- TRAILS OR OLD ROADS
- RAILROADS
- LOGGING RDS. OR FORESTRY RDS.
- CANALS (DITCHES)
- LATERALS
- SUB-LATERALS
- COUNTY BOUNDARY
- INDIAN RESERVATION BOUNDARY
- NATIONAL FOREST BOUNDARY
- CITY LIMITS
- 35 — SECTION NUMBERS
- LOT 4 40.56 AC. — GOV. LOT NO. & ACREAGE
- 4583 — INDIAN ALLOTMENT NUMBERS
- BM 4365 — BENCH MARK (ELEV.)
- RANGER STATIONS
- RIVERS AND SLOUGHS
- STREAMS
- INTERMITTENT STREAM
- 56 — ADJOINING PAGE NUMBERS
- 15 — COUNTY RED TRACT NUMBER

KROLL MAP COMPANY
SEATTLE

ATLAS OF SNOHOMISH COUNTY, WASH.

T. 32 N., R. 11 E.

SCALE 2 INCHES 1 MILE

COPYRIGHT 1960 K. M. CO., INC.

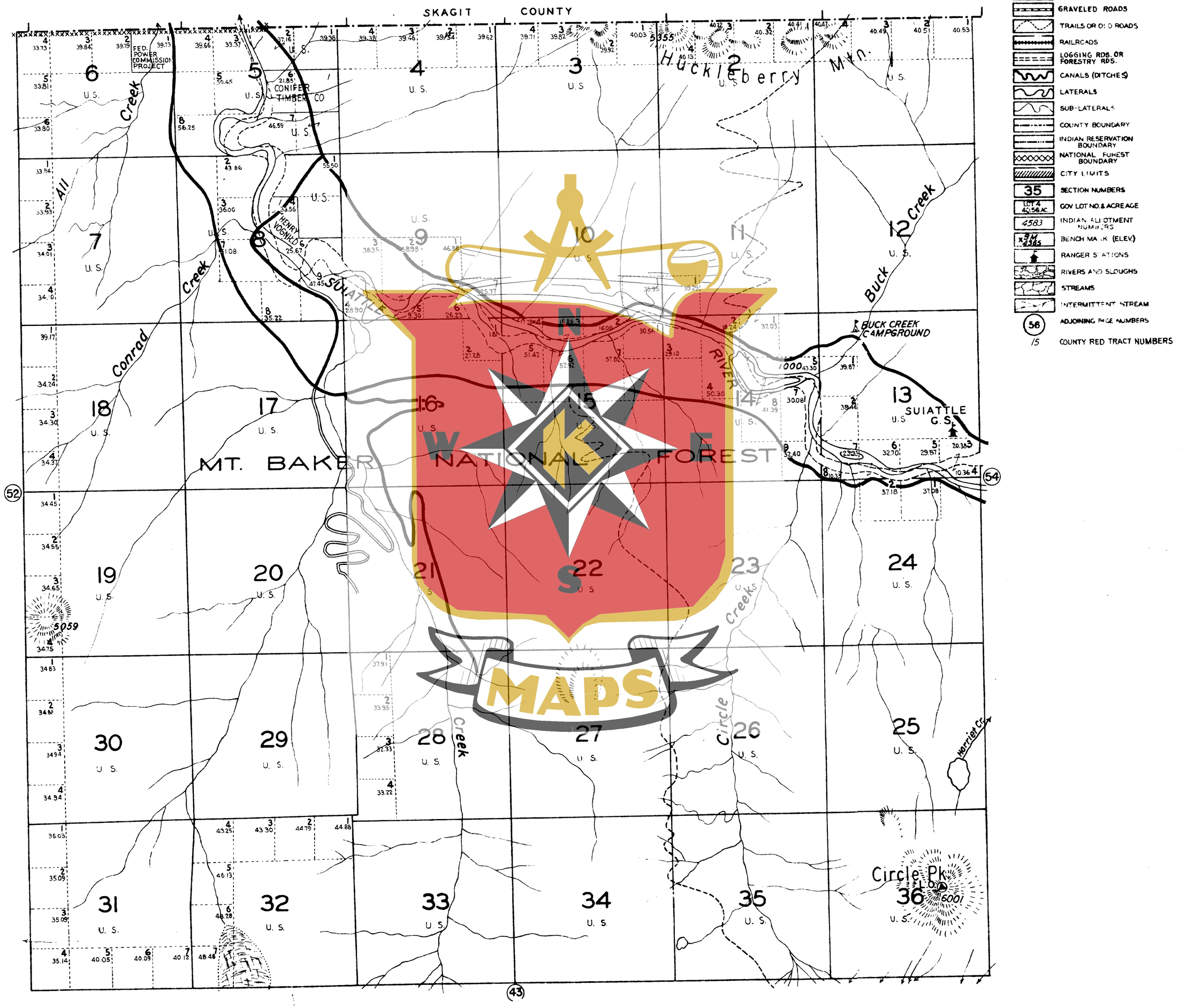

LEGEND

- PRIMARY STATE HWY.
- SECONDARY STATE HWY. & OTHER MAIN THOROUGHFARES
- TRAVEL ROAD
- GRAVELED ROADS
- TRAILS OR OLD ROADS
- RAILROADS
- LOGGING RDS. OR FORESTRY RDS.
- CANALS (DITCHES)
- LATERALS
- SUB-LATERALS
- COUNTY BOUNDARY
- INDIAN RESERVATION BOUNDARY
- NATIONAL FOREST BOUNDARY
- CITY LIMITS
- 35 SECTION NUMBERS
- LOT 4 40.56 AC. GOV LOT NO. & ACREAGE
- 4583 INDIAN ALLOTMENT NUMBERS
- x BM 4365 BENCH MARK (ELEV.)
- RANGER STATIONS
- RIVERS AND SLOUGHS
- STREAMS
- INTERMITTENT STREAM
- 56 ADJOINING PAGE NUMBERS
- /5 COUNTY RED TRACT NUMBERS

KROLL MAP COMPANY
SEATTLE

ATLAS OF SNOHOMISH COUNTY, WASH.

T. 32 N., R. 12 E.

SCALE 2 INCHES=1 MILE
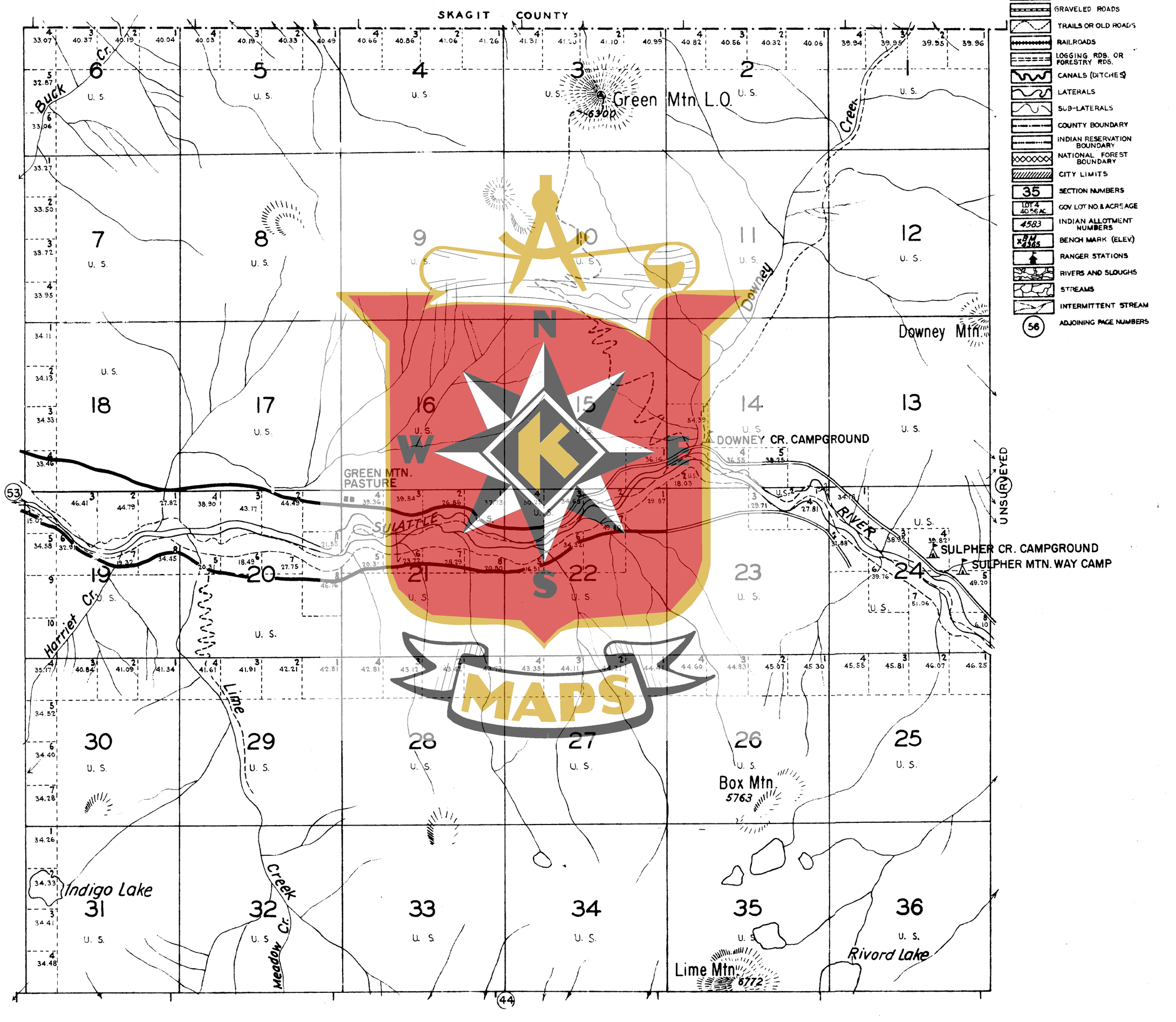
COPYRIGHT 1960 K. M. CO., INC.