INDEX

KROLL'S ATLAS
OF
THURSTON COUNTY

PUBLISHED BY
KROLL MAP CO
JOHN LOACKER, MANAGER.
413 MEHLHORN BLDG. SEATTLE, WASH.

Corrected June 1929



KROLL'S ATLAS OF THURSTON COUNTY, WASH.

T. 18 N. R. 2 W.

SCALE 2" 1 MILE — KROLL MAP CO., 413-14-15 MEHLHORN BLDG., SEATTLE — Corrected 1929

LEGEND

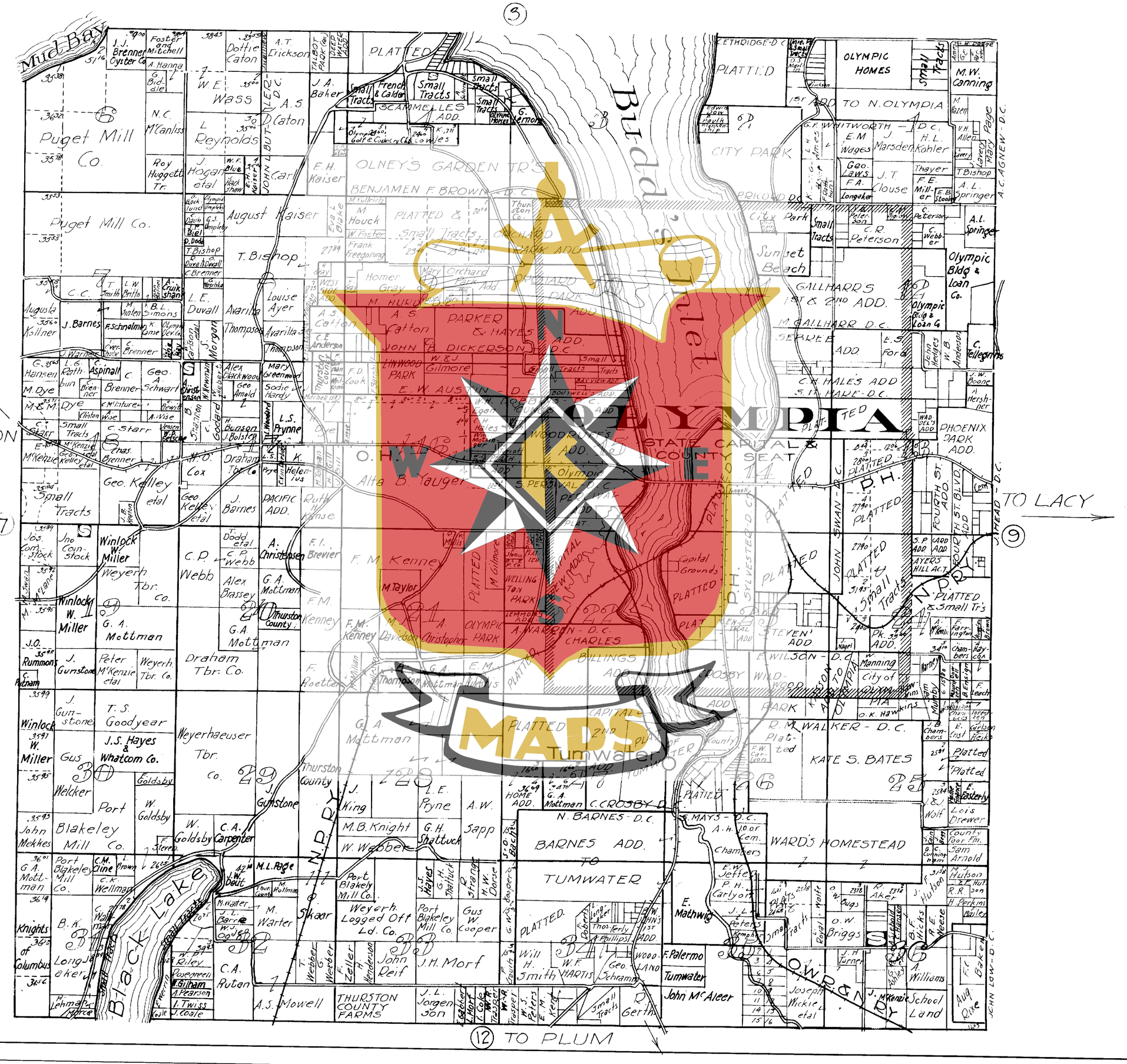

MAPS Tumwater


KROLL'S ATLAS OF THURSTON COUNTY, WASH.
T. 15 N. R. 1 E.
SCALE 2" 1 MILE
KROLL MAP CO., 413-14-15 MEHLHORN BLDG., SEATT
Corr. June 1929
LEGEND
County Road
Railway Steam
Elect
Trail
Town Limits
School
Church
Cemetery
Gov Lot No
Section No
WILLAMETTE MERIDIAN
Mentzer Bros. Lbr. Co.
C.A. Burnham
E. White
E. Whited
U. Dunn
Weyerhaeuser Logged Off Land Co.
Weyerhaeuser Tbr. Co.
Weyerh. L.O.L. Co.
Green River Lbr. Co.
Thurston County
McPherson Est. Inc. etal
Skookum
Chuck River
Skookum Ry. Lbr. Co.
Skookum Lbr. Co.
School Land
Burnham
Ellen B. Brach
Weyerhaeuser Logged Off Ld. Co.
Weyerhaeuser Logged Off Land Co.
A. C. Pauli
T. Richards
Washington Union Coal Co.
Weyerh. L.O.L. Co.
R. Bruce McPherson 1/3,
Miss Alice McSpencer 1/3
& Mary McPherson Biglow 1/3
A. McGuire etal
Washington Union Coal Co.
W.F. Larale etal
J. Pauli
Northwestern Imp. Co.
N.P. Ry
Northwestern Imp. Co.
W.F. Larale
D.C. Scott
Weyerh. Tbr. Co.
State
THURSTON COUNTY
LEWIS COUNTY
MAPS
28-Lewis County

KROLL'S ATLAS OF THURSTON COUNTY, WASH.

T. 15 N. R. 1 W.

KROLL MAP CO., 413-14-15 MEHLHORN BLDG., SEATTLE

SCALE 1 MILE

Corr. June 1929

LEGEND

County Road
Railway Steam
Elect
Trail
Town Limits
School
Church
Cemetery
Gov Lot No
Section No

THURSTON COUNTY
LEWIS COUNTY

WILLAMETTE MERIDIAN

23 – Lewis County

MAPS

KROLL'S ATLAS OF THURSTON COUNTY, WASH.

T. 15 N. R. 2 E.

SCALE 2" 1 MILE KROLL MAP CO., 413-14-15 MEHLHORN BLDG., SEA...

LEGEND

County Road
Railway Steam
School
Church
Cemetery
Gov Lot No
Section No

(21) Corr. June 1929

Weyerhaeuser Tbr. Co. | Weyerhaeuser Tbr. Co. | Weyerhaeuser Tbr. Co. | Weyerhaeuser Tbr. Co. | Milwaukee Land Co. | Weyerhaeuser Tbr. Co.

Weyerhaeuser Tbr. Co. | Weyerhaeuser Tbr. Co. | Weyerhaeuser Tbr. Co. | Weyerhaeuser Tbr. Co. | Weyerhaeuser Tbr. Co. | Weyerhaeuser Tbr. Co.

Weyerhaeuser Tbr. Co. | Weyerhaeuser Tbr. Co. | School Land | Weyerhaeuser Tbr. Co. | Weyerhaeuser Tbr. Co. | Weyerhaeuser Tbr. Co.

(28) (30)

Weyerhaeuser Tbr. Co. | Weyerhaeuser Tbr. Co. | Weyerhaeuser Tbr. Co. | Weyerhaeuser Tbr. Co. | Weyerhaeuser Tbr. Co. | Weyerhaeuser Tbr. Co.

Weyerhaeuser Tbr. Co. | Weyerhaeuser Tbr. Co. | Weyerhaeuser Tbr. Co. | Weyerhaeuser Tbr. Co. | Weyerhaeuser Tbr. Co. | School Land

(32 - Lewis County)

THURSTON COUNTY
LEWIS COUNTY
MAPS

KROLL'S ATLAS OF THURSTON COUNTY, WASH.

T. 15 N. R. 2 W.

SCALE 2" 1 MILE KROLL MAP CO. 413-14-15 MEHLHORN BLDG., SEATTLE corr. June 1929

LEGEND

County Road
Railway
School
Church
Cemetery
Gov. Lot No
Section No

TO TENINO

TO CHEHALIS

Bucoda

THURSTON CO.
LEWIS CO.

19-Lewis County

MAPS

KROLL'S ATLAS OF THURSTON COUNTY
LEWIS
T. 15 N. R. 3 E.

Scale 2" = 1 Mile KROLL MAP Co 413 MEHLHORN BLDG SEATTLE APR. 19.7 Thurston County June 1929

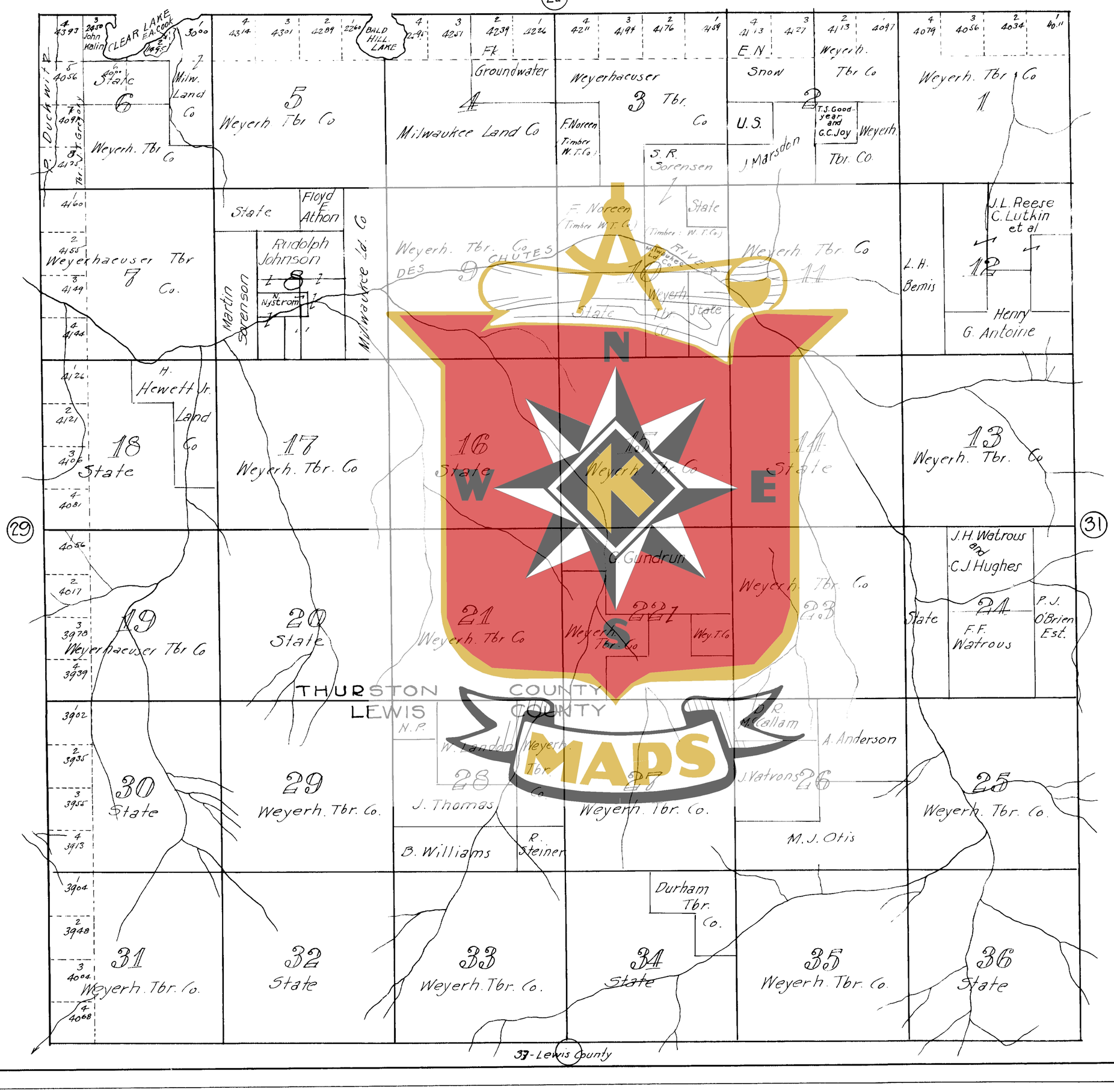

KROLL'S ATLAS OF LEWIS & THURSTON COUNTY, WASH.

T. 15 N. R. 3 W.

SCALE 2" 1 MILE — KROLL MAP CO., [illegible] MEHLHORN BLDG., SEATTLE — Corr. June 1929

LEGEND

County Road
Railway Steam
Elect
Trail
Town Limits
Creek
School — Sch
Church — Ch
Cemetery — Cem
Gov Lot No. — 3
Section No — 24

25

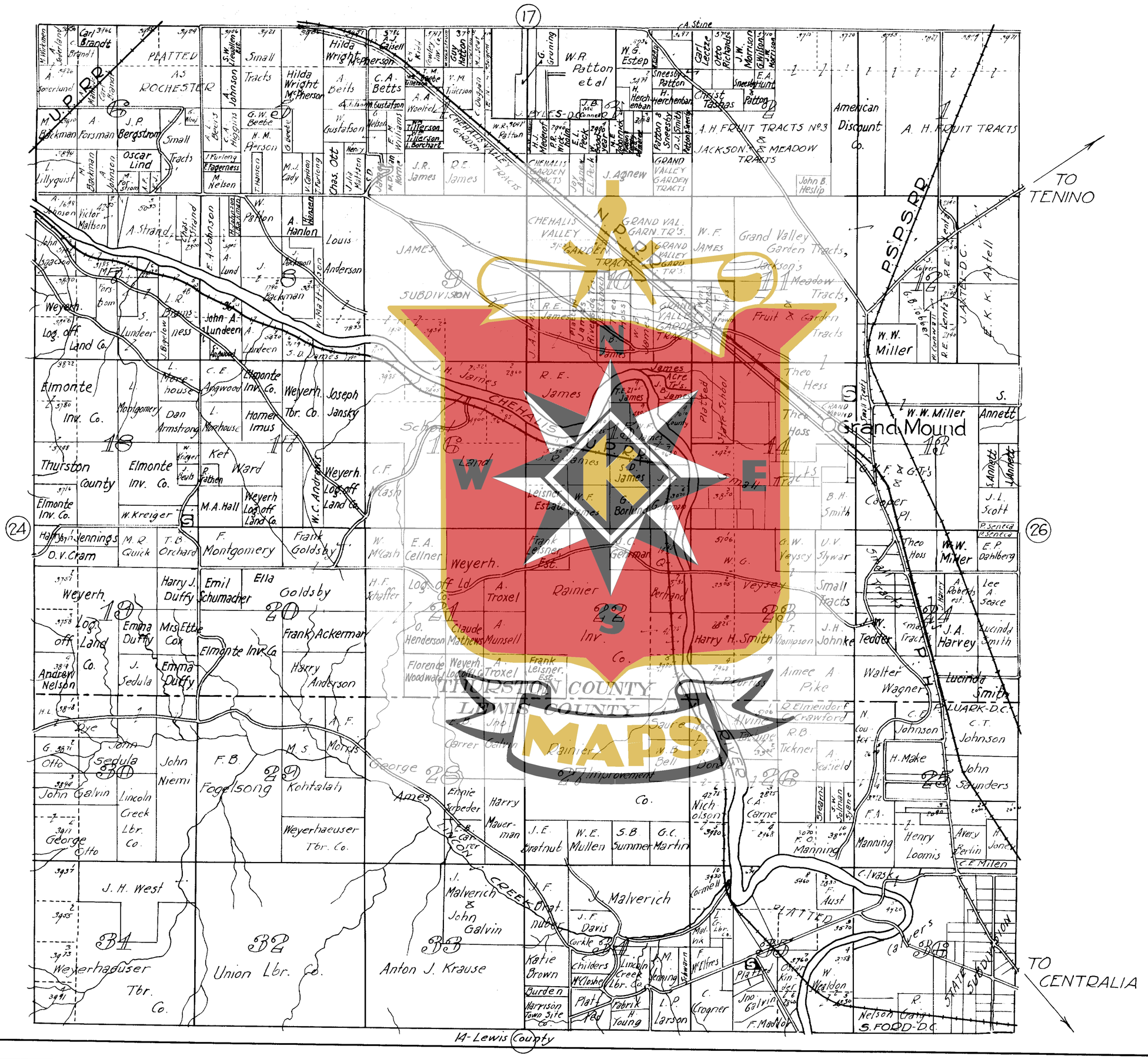

KROLL'S ATLAS OF THURSTON LEWIS GRAYS HARBOR COUNTY WASH.

T. 15 N. R. 4 W.

24

Scale 2 [illegible] Mile Kroll Map Co [illegible]

G.H. CO. THUR. CO.

Lewis County August 1926 (16) Thurston County June 1929

GRAY HARBOR CO. LEWIS CO.

(25)

(15) THURSTON CO. LEWIS CO.

(5) (9)

Hughes Fakins Platted Sophie Mattson Albert Ross Wilcox Calder-wood Dan Seneca Christ & Sophie Mattson Oscar Lon Hugo Lomberg John Strauss Maggie Peterson Jake Choake Geo. Walker Peter Heck IND. RES. IND. INDIAN RESERVE Mattson Wm Erickson Leander Johnson Emil Johnson Mikko Tappio Johan A. Wiitanen W. Dotson Alfred Lunn John Lilquist Matt Workman E. O. Mattson Alfred Lund Rainier Inv. Co. Alex Jaaskay Chas Hill Emil Holm A. Johnson Disc. Co. A. Eakenness Nelson Chas. Hill Otto From Irwin Davis Squatter Jacob Seneca INDIAN RES. Adda Gotty CHEHALIS RES. CHEHALIS RIVER Rex Helsing Jaaska Ino Anderson Alfred Fors O. Jacobson Erick Wester A. Asoya A. Freeland Joe Lilquist A. Wester Weyerh. Logged Off Land Co. Elmonte Inv. Co. 1st Guaranty Bank Independence Milwaukee Land Co. Weyerhaeuser Tbr. Co. Wilson Brothers Weyerh. Tbr. Co. Jessie M. Porter 17 Weyerhaeuser Logged Off Land Co. 18 19 Weyerhaeuser Logged Off Land Co. Henry Wilson Milwau. Land Logg. W. Fristad F. V. Fishler Independence J. A. Ward H. W. Browning W. Fristad M. Saari N. Saari Jas. S. Riley Weyerhaeuser Tbr. Co. Elmonte Inv. Co. G. W. Ninemire Elmonte Inv. Co. Elmonte Inv. Co. P. E. T. Yocum D. E. Minor H. Kelly Otto Hyypa Jno. Wiik Yocum George T. J. Manners W. G. Roberts 30 E. Marky A. E. Banning H. Wilson I. J. Smith 29 Ika Smith-Jensen Milwaukee Ld. Co. Peter Strand J. T. Penning-house John Karr Matilda Neimi John Neimi J. G. Salo Anna Spetar Johnson Weyerhaeuser Timber Co. John Galvin Est. John Galvin Geo. Wassen John Aust Hermon Young J. S. Fogle-song Mary W. Padham 25 George Foglesong Weyerhaeuser Logged Off Ld. Co. Jac. Maverman F. W. Webster George Webster Frank Webster J. Paleshyn G. W. Padham Lincoln Cr. Lbr. Co. Weyerhaeuser Logged Off Land Co. Hulda Webster Widdell Mrs. E. Mattson Gus Kalsala J. H. Maki Gus Nasvald Jacob Salmon E. Maverman H. Johnson Weyerhaeuser Logged Off Land Co. 31 Weyerhaeuser Logged Off Ld. Co. J. Hobi C. R. Wilson est. E. Childers W. C. Eckler S. G. French Milwaukee Land Co. 32 Weyerhaeuser Timber Co. John Talso H. Wilson & Wm Markefa 33 34 35 36 State E. E. Harris John Berg-man Matt Karp Carl Nelson Jack Jackson J. West-man Chas. Hill Erick Wester A. Fors Wybeck E. England Alfred Englund Ed. Boaman M. Hen-drickson J. Carlson Wilson Bros J. W. Heckela C. E. Erickson Mrs. Hilma Dan Wilson Joe Kortas Mrs. Lyha Huhta John Rautamaki M. Salki Milwaukee Land Co. J. P. Kallio A. Hiltemen J. A. Hunki M. Neimi Johnson Jako Jakobson J. G. Salo Anna Spetar Peter Strand J. T. Penning-house John Karr John Galvin Est. J. H. Maki Gus Nasvald Jacob Salmon E. Maverman Mrs. E. Mattson H. Johnson Widdell Lincoln Cr. Lbr. Co. Weyerhaeuser Logged Off Land Co. Hulda Webster Weyerhaeuser Logged Off Land Co. Jac. Maverman G. W. Padham Weyerhaeuser Logged Off Ld. Co. Hermon Young J. S. Fogle-song Mary W. Padham George Foglesong Elmonte Inv. Co. G. W. Ninemire Elmonte Inv. Co. Elmonte Inv. Co. Weyerhaeuser Logged Off Ld. Co. 36 State Weyerhaeuser Logged Off Land Co. Henry Wilson Milwau. Land Logg. W. Fristad F. V. Fishler Independence J. A. Ward H. W. Browning W. Fristad M. Saari N. Saari Jas. S. Riley Weyerhaeuser Tbr. Co. Elmonte Inv. Co. Elmonte Inv. Co. Elmonte Inv. Co. P. E. T. Yocum D. E. Minor H. Kelly Otto Hyypa Jno. Wiik Yocum George T. J. Manners W. G. Roberts 30 E. Marky A. E. Banning H. Wilson I. J. Smith 29 Ika Smith-Jensen Milwaukee Ld. Co. Peter Strand J. T. Penning-house John Karr Matilda Neimi John Neimi J. G. Salo Anna Spetar Johnson Weyerhaeuser Timber Co. John Galvin Est. John Galvin Geo. Wassen John Aust Hermon Young J. S. Fogle-song Mary W. Padham 25 George Foglesong Weyerhaeuser Logged Off Ld. Co. Jac. Maverman F. W. Webster George Webster Frank Webster J. Paleshyn G. W. Padham Lincoln Cr. Lbr. Co. Weyerhaeuser Logged Off Land Co. Hulda Webster Widdell Mrs. E. Mattson Gus Kalsala J. H. Maki Gus Nasvald Jacob Salmon E. Maverman H. Johnson Weyerhaeuser Logged Off Land Co. 31 Weyerhaeuser Logged Off Ld. Co. J. Hobi C. R. Wilson est. E. Childers W. C. Eckler S. G. French Milwaukee Land Co. 32 Weyerhaeuser Timber Co. John Talso H. Wilson & Wm Markefa 33 34 35 36 State E. E. Harris John Berg-man Matt Karp Carl Nelson Jack Jackson J. West-man Chas. Hill Erick Wester A. Fors Wybeck E. England Alfred Englund Ed. Boaman M. Hen-drickson J. Carlson Wilson Bros J. W. Heckela C. E. Erickson Mrs. Hilma Dan Wilson Joe Kortas Mrs. Lyha Huhta John Rautamaki M. Salki Milwaukee Land Co. J. P. Kallio A. Hiltemen J. A. Hunki M. Neimi Johnson Jako Jakobson J. G. Salo Anna Spetar Peter Strand J. T. Penning-house John Karr John Galvin Est. J. H. Maki Gus Nasvald Jacob Salmon E. Maverman Mrs. E. Mattson H. Johnson Widdell

KROLL'S ATLAS OF THURSTON COUNTY, WASH.

T. 16 N. R. 1 E.

SCALE 2" = 1 MILE   KROLL MAP CO. 413-14-15 MEHLHORN BLDG., SEATTLE

LEGEND

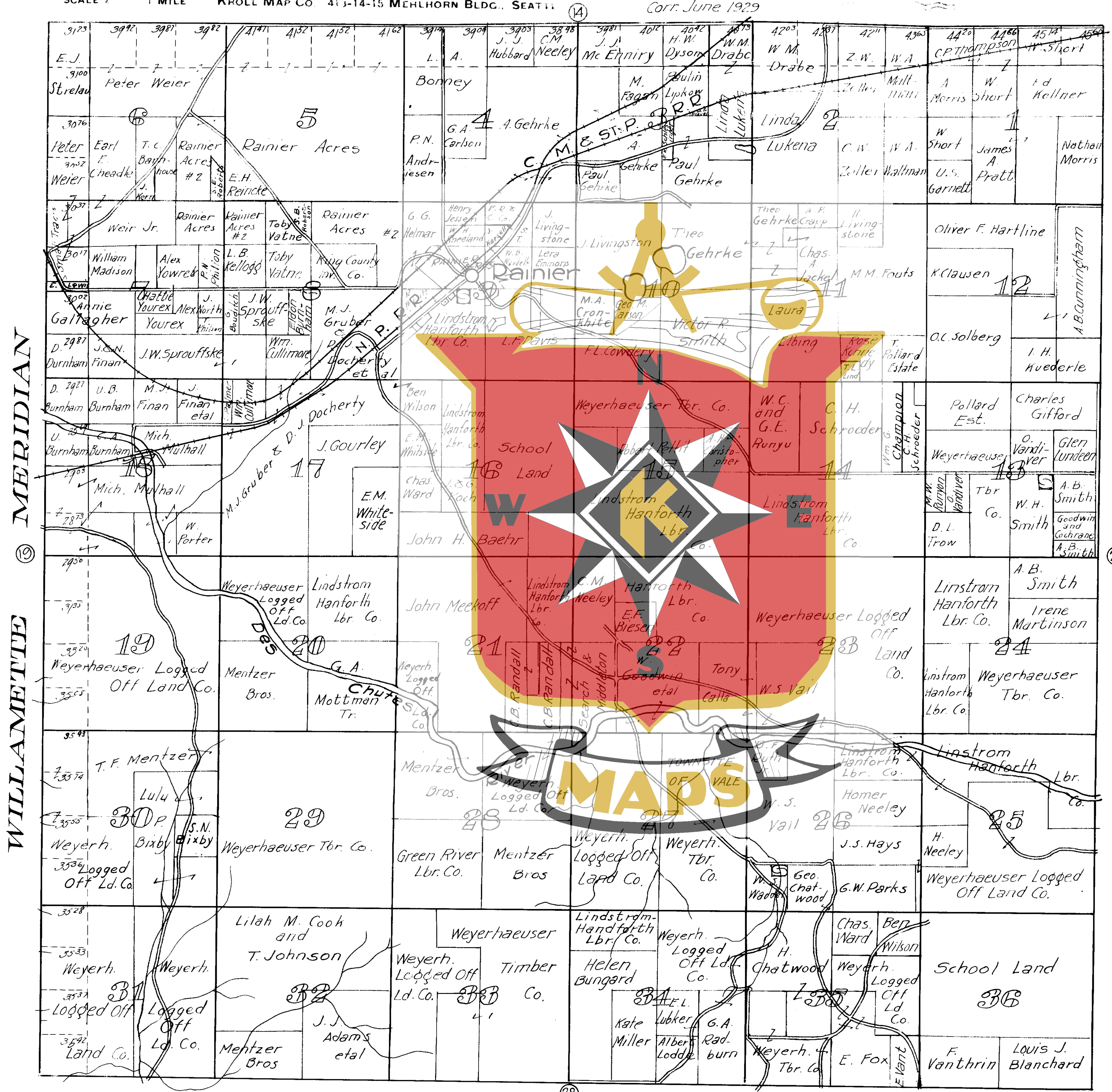

KROLL'S ATLAS OF THURSTON COUNTY, WASH.

T. 16 N. R. 1 W.

SCALE 2" TO 1 MILE — KROLL MAP CO., 413-14-15 MEHLHORN BLDG., SEATTLE — Corr. June 1929

LEGEND

KROLL'S ATLAS OF **THURSTON** COUNTY, WASH.

T. 16 N. R. 2 E.

SCALE 2" 1 MILE KROLL MAP CO., 413-14-15 MEHLHORN BLDG., SEATTLE

Corr. June 1929

LEGEND

County Road
Railway Steam
Elect
Trail
Town Limits
School
Church
Cemetery
Gov Lot No
Section No

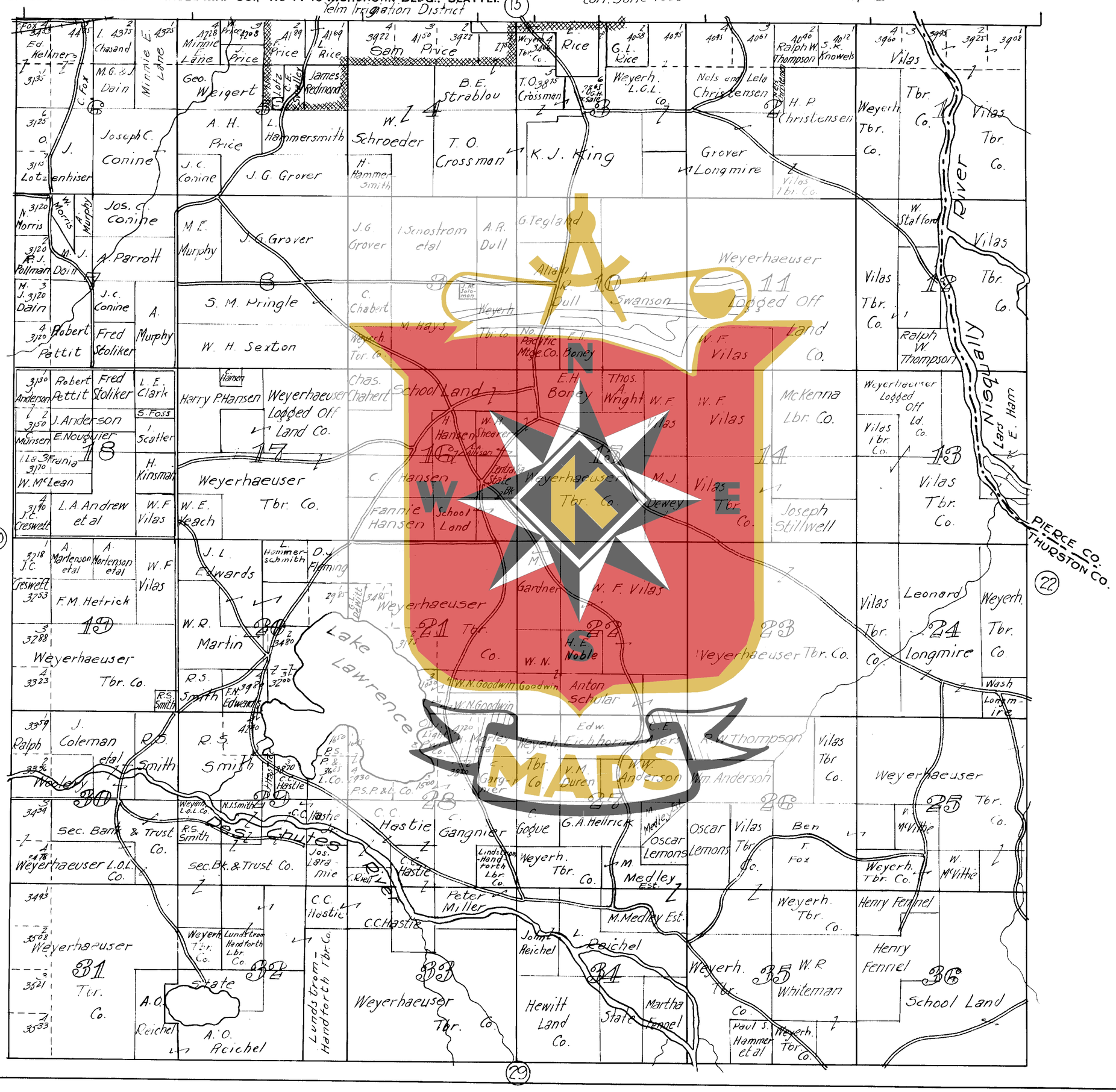


KROLL'S ATLAS OF THURSTON COUNTY, WASH.
T. 16 N. R. 2 W.
SCALE 2" 1 MILE
KROLL MAP CO., 413-14-15 MEHLHORN BLDG., SEATTLE
LEGEND
County Road
Railway Steam
Elect
Trail
Town Limits
River
School
Church
Cemetery
Gov Lot No
Section No
Corr. June 1929
DEEP LAKE
Maytown
C.M.&S.P. RY.
N.P. RY.
S.W. HIGH. RY.
TO TENINO
TO GRANDMOUND
Scatter Creek
Platted Scatter Crk. Pk.
Platted Valley Acres
Weyerhaeuser L.O.L. Co.
Weyerhaeuser Tbr. Co.
Weyerhaeuser Logged Off Ld. Co.
Thurston County
Casco Co.
Vincent D. Miller, Inc.
Vincent D. Miller Inc.
Scatter Creek Park
Anna Colvin
A. Colvin
Lizzie I. McGuire
Isabel Whitiker McGuire
Campbell & Campbell
Maggie Kelsey
Nettie Maloney
Gunstone
Weyerh. Logged Off Ld. Co.
Weyerh. Tbr. Co.
Logged Off Ld. Co.
Martin Tierney
Warren R. Hubbard
C. & B. Smith
Glen Furlong
D.C. Bush
Albert Baker
Elmer Commet
Leo Polehn
Jas. E. Horton
G. Flory
Ray Erickson
G. A. Erickson
LAWTON-Geo.
H. D. C. Pearce
G. W. Pearce
G. G. Pearce
W. M. Pearce
A. Sargent D.C.
C.E. Weaver
June P. Nye
SARGENT HOME TRACTS
F. A. Sargent
Fritz Seeger
D.D. Axtell
G. Stone etal
G.F. Stone
J. B. Taylor
Anna Colvin
J. S. Cannon
Thos. Finan
Casco Co.
Thurston County
Chas. Hyde
K. O. Lundberg
J. C. Stech
Abendeen Lbr. and Shingle Co.
Weyerhaeuser Tbr. Co.
Weyerhaeuser L.O.L. Co.
Weyerhaeuser Logged Off Ld. Co.
Weyerh. L.O.L. Co.
Weyerh. Tbr. Co.
Platted
Acres
Tilly Tracts
Burbank Acre Tracts
Scatter Creek Park
P.H.
School Land
N
W
E
S
MAPS

KROLL'S ATLAS OF THURSTON COUNTY, WASH.

T. 16 N. R. 3 W.

SCALE 2" 1 MILE KROLL MAP CO., 413-14-15 MEHLHORN BLDG., SEATTLE

Corr. June 1929

LEGEND

County Road
Railway Steam
Elect
Trail
Town Limits
River
School Sch
Church Ch
Cemetery Cem
Gov Lot No 3
Section No 34

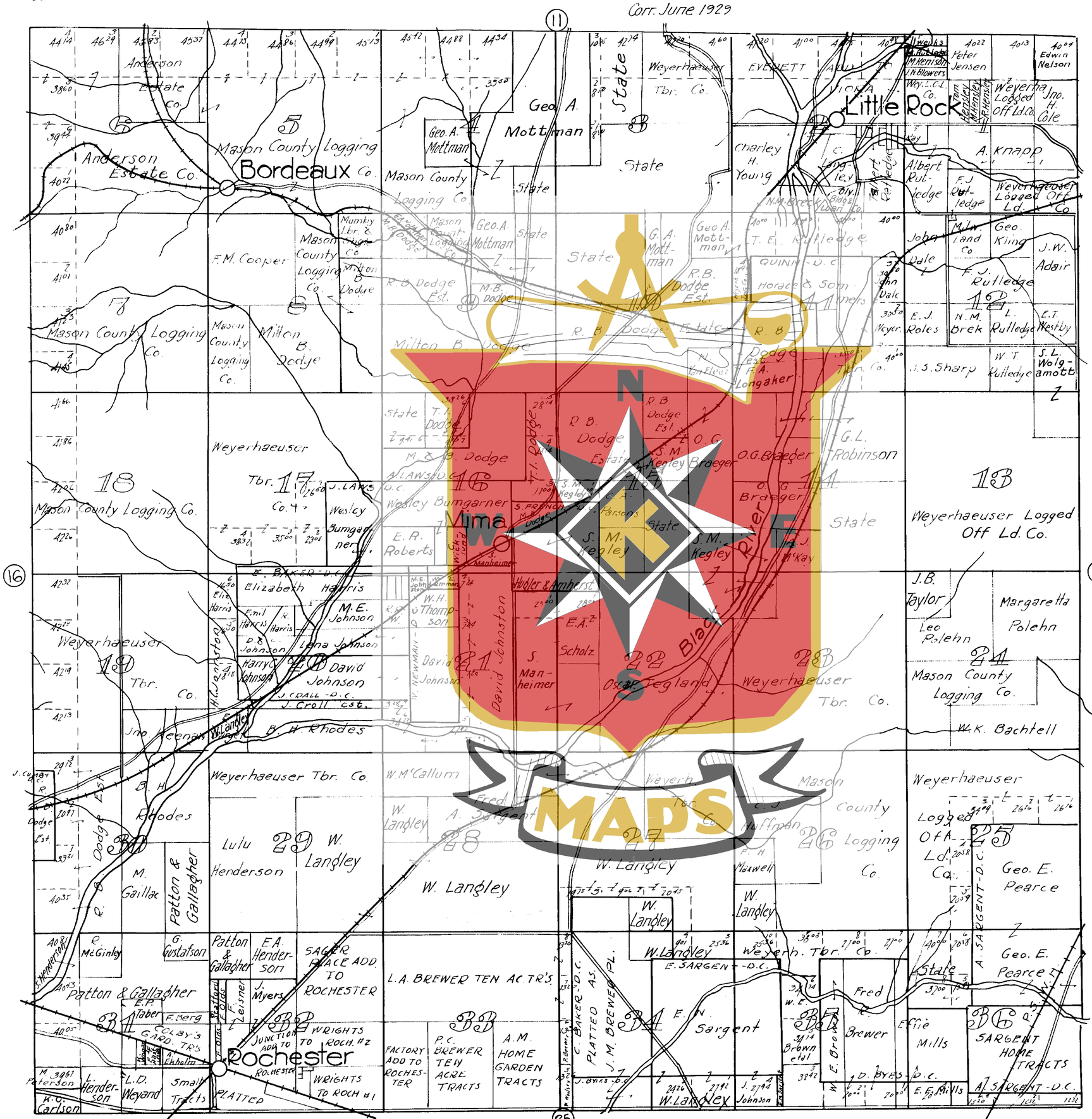

KROLL'S ATLAS OF THURSTON COUNTY, WASH.

17 N. R. 1 E.

SCALE 2 [illegible] 414 L. MEHLHORN BLDG., SEATTLE

Corr. June 1929

LEGEND

County Road
Railway
Stream
School
Church
Cemetery
Gov. Lot No.
Section No.
Ch.
Cem.

WILLAMETTE MERIDIAN

CHAMBERS PRAIRIE

PRAIRIE

Ernest A. Dreber — Taylor Bros. — J.B. Howe — Frank Farley — Weyerh. Logged Off Land Co. — Frank Farley — Edw. F. Graham — Chr. Zurschmiede — Bridges & Knowles — M.Z. Thornton — B. Cooper

J.B. Howe — Jas. B. Howe — C. Collins — G.A. Mottman — Frank Farley — Weyerh. Tbr. Co. — E.L. Maire — J.L. Mossman — Geo. Wells — B. Pagel — M.Z. Thornton

W. Berry — John Stark — W.F. Kelsey — John Stark — Chris. Williams — Ida Sayles — Charles & Nellie Collins — C. Collins — J.P. Jorgenson — Weyerhaeuser Logged Off Land Co. — Edw. F. Graham — C. Merz — W. Merz — Bridges Tbr. Co. et al — Vilas Tbr. — J.R. Gow — B. Cooper

R. Mines — W.F. Kelsey — F.B. Hubbard — Union Lbr. & Shingle Co. — W.B. Carter — R.W. Thompson — A.D. Browning — Weyerhaeuser Logged Off Land Co. — Yelm Irr. Dist. — Yelm Irr. Dist. — A.L. Fisher — Wash. Gas & Elec. Co.

O.D. Drewery — J.W. Kennedy — H.A. Raymond — A. Johnson — F.A. Johnson — J.L. Keesler — Weyerh. Logged Off Ld. Co. — G. Lindstrom

PIERCE CO. / THURSTON CO.

A. Weaver — J.W. Kennedy — E.D. Boyce — Alma Morrison — Chas. Collins — G.R. Raymond — William White — E. Leverty — P.B. Leverty — Catherine — Union Lbr. & Shingle Co. — J. Moore — Yelm Irr. Dist. — Weyerhaeuser Tbr. Co.

P.H. Collins — 18 — 17 — Johnson — Weyerh. Tbr. Co. — P. Noel — West & Wheeler — 1st Christian Church of Seattle

I.H. Tucker — 16 School Land — Weyerhaeuser Tbr. Co. — M. Danaher — R. Manfredi — Union Lbr. & Shingle Co. — D. Johnson — Ethel Wagner — Seidberg's Sub-Div. — K. Royse — 1st Christian Church of Seattle

Weyerhaeuser — 15 — R. Manfredi — D. Vandermark — Platted YELM — O.N. Ettinger — Yelm Irr. Dist.

Weyerhaeuser Logged Off Land Co. — 19 — Vilas Tbr. Co. — 20 — Union Lbr. & Shingle Co. — 21 — Union Lbr. & Shingle Co. — 22 — Tuttle & McMakin — IRRIGATION DISTRICT — SMALL TRACTS — MAIN IRRIGATION DITCH

G.A. Mottman — Weyerh. Tbr. Co. — C.D. Morgan — R.W. Thompson — F.E. Morgan — Weyerh. Logged Off Land Co. — J.P. Martin — Martin — Laura McKenzie

G.A. Mottman — 30 — G.E. Huggins — J.S. Hayes — 29 — J.B. Powles — G.A. Mottman — P. Weier — W.F. Vilas — Weyerh. Logged Off Land Co. — Laura E. McKenzie — Small Tracts — J.P. Martin — Gruber Docherty Lbr. Co. — Laura McKenzie

P. Weier — G.A. Mottman — P. Weier — P. Weier — 28 — B.F. Jacobs — Tbr. Co. — Union Lbr. & Shingle Co. — 26 — Laura E. McKenzie — Weyerh. Logged Off Ld. Co. — Andrew Harstad et al

G. Galliver — F. Wisenberger — P. Fillman — F. Weisenberger — A. Everett et al — Weyerh. Tbr. Co. — K.F. Pugsley — K. Pugsley — C.M. Bussard

P. — 32 Weier — S.H. Wines — P. Weier — J.W. Fillman — W.A. Manke — E. Barker — Lloyd-Hammer — Yelm Irr. Dist. — K.F. Pugsley — 25 — Weyerh. Tbr. Co. — School Land 36

P. Weier — 31 — P. Weier — S.H. Wines — J.L. Hubbard — P.F. Fillman — 33 — 24 — J. Stuiber — J. Loyd — C. Keoppen — J. Terry — C. Fillman

NP RY.

20

MAPS

KROLL'S ATLAS OF THURSTON COUNTY, WASH.

T. 17 N. R. 1 W.

SCALE 2" 1 MILE — KROLL MAP CO., 413-14-15 MEHLHORN BLDG., SEATTLE

June 1929

LEGEND

County Road
Railway Steam
" Elect
Trail
Town Limits
River
School
Church
Cemetery
Gov Lot No
Section No

BERNARDS PRAIRIE

TO OLYMPIA

TO TENINO

WILLAMETTE MERIDIAN

WKMAPS

KROLL'S ATLAS OF **THURSTON** COUNTY, WASH.

T. 17 N. R. 2 W.

SCALE 2" 1 MILE KROLL MAP CO., 413-14-15 MEHLHORN BLDG., SEATTLE

Corr. June 1929

LEGEND

County Road
Railway Steam
Elect
Trail
Town Limits
River
School S
Church Ch
Cemetery Cem.
Gov Lot No 40
Section No 24

KROLL'S ATLAS OF THURSTON COUNTY, WASH.

T. 17 N. R. 3 W.

SCALE 2" 1 MILE KROLL MAP CO., 413-14-15 MEHLHORN BLDG., SEAT.

Corr. June 1929

LEGEND

County Road; Railway Steam; " Elect; Trail; City Limits; Creek; School S; Church Ch; Cemetery Cem; Gov Lot No 3; Section No 24

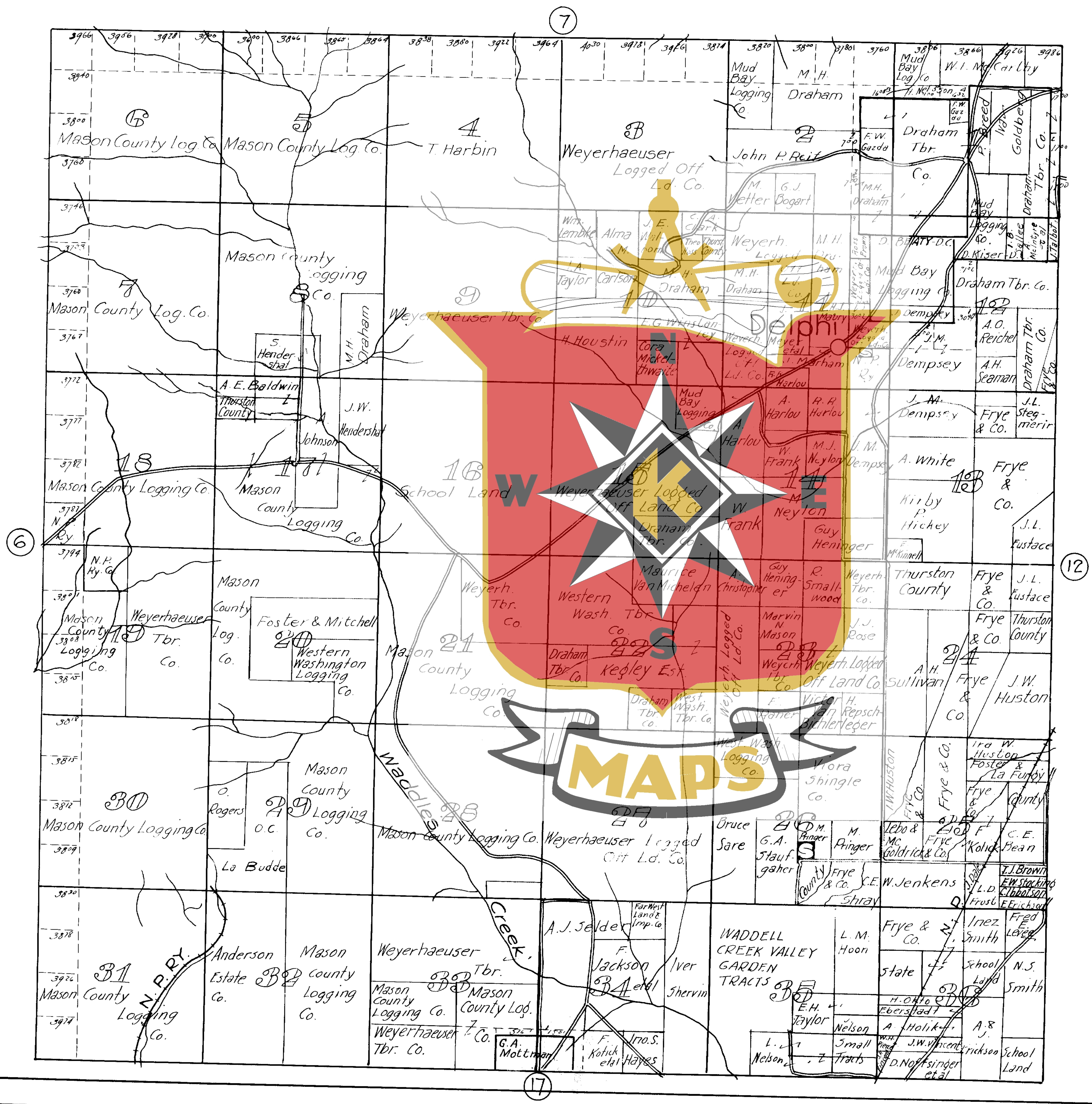


KROLL'S ATLAS OF PIERCE & THURSTON COUNTY, WASH.
T. 18 N. R. 1 E.
SCALE 2" = 1 MILE
KROLL MAP CO., 413-14-15 MEHLHORN BLDG., SEATTLE
LEGEND
County Road
Railway - Steam
Elect.
Trail
Town Limits
River
School
Church
Cemetery
Gov. Lot No.
Section No.
Paved Highway
Thurston County - June 1929
Pierce County Corrected - Oct. 1929
4
10
WILLAMETTE MERIDIAN
FORT LEWIS
UNITED STATES MILITARY RESERVE
Nisqually
Nisqually Indian Reserve
St. Clair
Alderwood FARMS
Hackmann
Winlock W. Miller
Alice McHugh
Noble Holding Co.
Weyerhaeuser Logged Off Land Co.
Eliza E. Chambers
Zack Nystrom
Weyerhaeuser Tbr. Co.
Nisqually Lk.
Copyright 1929 K.M.Co., Inc.

KROLL'S ATLAS OF THURSTON COUNTY, WASH.

T. 18 N. R. 1 W.

SCALE 2" 1 MILE — KROLL MAP CO., 413-14-15 MEHLHORN BLDG., SEATTLE — Corr. June 1929

LEGEND

County Road
Railway Steam
" Elect
Trail
Town Limits
Area
School
Church
Cemetery
Gov't Lot No
Section No

9

TO OLYMPIA

TO TACOMA

WILLAMETTE MERIDIAN

Chambers Lake

Patterson Lake

Lake Lawrence

Union Mills

College City

St. Martin's College

Garfield Acres

Fleetwood Acres

Lucy Villas

Garden City Plat

Nelson's Homestead

Barnum Tracts

Squires Add

Boro's Add

New State Addition

Parson Road

Small Tracts

Thurston County

Weyerhaeuser Logged Off L.d. Co.

Dumon National Chemical Company Seattle

A.W. Nelson Est.

Celia M. Pix

North End Lbr. Co.

Union Lbr. Co.

N.P.RY.

P.H.

MAPS

KROLL'S ATLAS OF THURSTON COUNTY, WASH.

T. 18 N. R. 2 W.

SCALE 2" 1 MILE KROLL MAP CO., 413-14-15 MEHLHORN BLDG., SEATTLE Corrected 1929

LEGEND



KROLL'S ATLAS OF THURSTON COUNTY, WASH.

T. 18 N. R. 2 W.

SCALE 2" 1 MILE — KROLL MAP CO., 413-14-15 MEHLHORN BLDG., SEATTLE — Corrected 1929

LEGEND

(3)

Mud Bay — Puget Mill Co — Roy Huggett Tr. — N.C. McAnliss — L. Reynolds — J. Hogan etal — W.E. Wass — Dottie Caton — A.T. Erickson — J.J. Brenner Oyster Co — Foster and Mitchell — A. Hanna — G. Biddle — Puget Mill Co. — August Kaiser — T. Bishop — L.E. Duvall — Louise Ayer — Avarilla — Thompson — Morgan — J. Barnes — Augusta Kallner — F. Schnelman — Alex Blackwood — Geo. A. Schwartz — Mary Greenwood — Sadie Hardy — Geo. Almold — L.S. Prynne — Thurston County — Geo. Kelley etal — Small Tracts — Chas. Brenner — Winlock W. Miller — Weyerh. Tbr. Co. — G.A. Mottman — Peter McKenzie etal — J. Gunstone — T.S. Goodyear — J.S. Hayes & Whatcom Co. — Weyerhaeuser Tbr. Co. — Gus Welcker — Port Blakeley Mill Co. — W. Goldsby — C.A. Carpenter — Knights of Columbus — B.K. Long — Black Lake — C.A. Puton — A.S. Mowell — THURSTON COUNTY FARMS — J.L. Jorgenson — J.H. Morf — John Reif — Weyerh. Logged Off Ld. Co. — M. Warter — M.L. Page — J.W. Dait — Port Blakeley Mill Co. — Gus W. Cooper — J.S. Hayes — G.H. Shattuck — P. Strange — H.W. Dorse — M.B. Knight — W. Webber — J. King — L.E. Pryne — A.W. Sapp — J. Gunstone — Thurston County — N.P.R.Y. — J.O. Bachtell — N. BARNES D.C. — BARNES ADD. TO TUMWATER — PLATTED — Will H. Smith — W.F. HARTIS — Geo. Schramm — WOODLAND — F. Palermo — Tumwater — John McAleer — E. Mathwig — S. MAYS - D.C. — A.H. IOOF Cem. — Chambers — WARD'S HOMESTEAD — E.W. Jeffery — P.H. Carlyon — J.L. Peters — Joseph Wickie etal — O.W. Briggs — R. Aker — B.F. Hicks — A.E. Weese — A. Williams — School Land — O.W.R.&N. RY. — HOME ADD. — G.A. Mottman — C. CROSBY D.C. — R.M. WALKER - D.C. — KATE S. BATES — Platted — E. Easterly — Lots — Brewer — County Poor Farm — Sam Arnold — M. Hutson — R.R. — H. Perkins — Bailey — J.W. Boone — A. Hershner — PHOENIX PARK ADD. — FOURTH ST. BLVD. ADD. — P.H. PLATTED — JOHN SWAN - D.C. — SYLVESTER D.C. — Capital Grounds — STEVEN'S ADD. — F. WILSON - D.C. — CROSBY WILDWOOD PARK ADD. — CITY OF OLYMPIA — Manning — O.K. Hawkins — Chambers — Farrington — Haycox — Leach — Forest Acres — Karlson Acres — Platted — Wolf — Lots — Brewer — County Poor Farm — Sam Arnold — M. Hutson — R.R. — H. Perkins — Bailey — J.W. Boone — A. Hershner — JOHN LOW - D.C. — Alta Rose — Baker — Small Tracts — Platted & 2 Small Tr's — N.P.R.Y. — JHEAD - D.C. — TO LACY — (9) — TO OLYMPIA — (7) — TO SHELTON — (12) TO PLUM — OLYMPIA STATE CAPITAL COUNTY SEAT — CITY PARK — Sunset Beach — GILLIHARD'S 1ST & 2ND ADD. — OLYMPIC HOMES — 1ST ADD TO N. OLYMPIA — M.W. Canning — Olympic Bldg & Loan Co. — C. Tellegmins — A.L. Springer — Mary Paige — A.C. AGNEW - D.C. — T. Bishop — F.E. Miller — E.B. Stookey — Longaker — E.M. Wages — Marsden — Kahler — H.L. Allen — W.H. Allen — Thayer — Geo. LAWS — F.A. Louise — J.I. — G.F. WHITWORTH - D.C. — E.S. Ford — C.R. Peterson — C. Webber — C. Peterson — Olympic Bldg & Loan Co. — Small Tracts — Platted — Capital Grounds — P.H. — Pk. — CHARLES BILLINGS ADD. — A. WARREN - D.C. — OLYMPIC PARK — A. Christopher — M. Taylor — F.M. Kenney — E.M. Kenney — Davidson — Thompson — G.A. Mottman — Thurston County — A. Christensen — F.I. Brevier — C.P. Webb — Alex Brassey — Draham Tbr. Co. — F. Roetter — WELLINGTON PARK — LEMMON'S ADD. — Small Tracts — Platted — Joe Coin Stock — Winlock W. Miller — G.A. Mottman — Peter McKenzie etal — Weyerh. Tbr. Co. — J. Gunstone — J.O. Rummons — C. Putnam — Winlock W. Miller — Gus Welcker — Port Blakeley Mill Co. — John Mekkes — G.A. Mottman — Knights of Columbus — B.K. Long — Lehman — Small Tracts — W. Gilham — A. Pearson — I. Twiss — J. Coale — Rosegreen — W.P. Riley — C.A. Puton — Small Tracts — Black Lake — Small Tracts — Platted — Tumwater — Thurston County — J. King — M.B. Knight — W. Webber — L.E. Pryne — G.H. Shattuck — A.W. Sapp — Port Blakeley Mill Co. — Weyerh. Logged Off Ld. Co. — J.H. Morf — John Reif — Small Tracts — J.L. Jorgenson — THURSTON COUNTY FARMS — A.S. Mowell — Small Tracts — R. Gerth — Small Tracts — Joseph Wickie etal — O.W.R.&N. RY. — School Land — Aug Rose — Baker — JOHN LOW - D.C. — Small Tracts — Platted & 2 Small Tr's — N.P.R.Y. — JHEAD - D.C. — TO LACY — (9) — TO OLYMPIA — (7) — TO SHELTON — (12) TO PLUM — OLYMPIA STATE CAPITAL COUNTY SEAT — CITY PARK — Sunset Beach — GILLIHARD'S 1ST & 2ND ADD. — OLYMPIC HOMES — 1ST ADD TO N. OLYMPIA — M.W. Canning — Olympic Bldg & Loan Co. — C. Tellegmins — A.L. Springer — Mary Paige — A.C. AGNEW - D.C. — T. Bishop — F.E. Miller — E.B. Stookey — Longaker — E.M. Wages — Marsden — Kahler — H.L. Allen — W.H. Allen — Thayer — Geo. LAWS — F.A. Louise — J.I. — G.F. WHITWORTH - D.C. — E.S. Ford — C.R. Peterson — C. Webber — C. Peterson — Olympic Bldg & Loan Co. — Small Tracts — Platted — Capital Grounds — P.H. — Pk. — CHARLES BILLINGS ADD. — A. WARREN - D.C. — OLYMPIC PARK — A. Christopher — M. Taylor — F.M. Kenney — E.M. Kenney — Davidson — Thompson — G.A. Mottman — Thurston County — A. Christensen — F.I. Brevier — C.P. Webb — Alex Brassey — Draham Tbr. Co. — F. Roetter — WELLINGTON PARK — LEMMON'S ADD. — Small Tracts — Platted — Joe Coin Stock — Winlock W. Miller — G.A. Mottman — Peter McKenzie etal — Weyerh. Tbr. Co. — J. Gunstone — J.O. Rummons — C. Putnam — Winlock W. Miller — Gus Welcker — Port Blakeley Mill Co. — John Mekkes — G.A. Mottman — Knights of Columbus — B.K. Long — Lehman — Small Tracts — W. Gilham — A. Pearson — I. Twiss — J. Coale — Rosegreen — W.P. Riley — C.A. Puton — Small Tracts — Black Lake — Small Tracts — Platted — Tumwater — Thurston County — J. King — M.B. Knight — W. Webber — L.E. Pryne — G.H. Shattuck — A.W. Sapp — Port Blakeley Mill Co. — Weyerh. Logged Off Ld. Co. — J.H. Morf — John Reif — Small Tracts — J.L. Jorgenson — THURSTON COUNTY FARMS — A.S. Mowell — Small Tracts — R. Gerth — Small Tracts — Joseph Wickie etal — O.W.R.&N. RY. — School Land — Aug Rose — Baker — JOHN LOW - D.C.

KROLL'S ATLAS OF **THURSTON** COUNTY, WASH.

T. 18 N. R. 3 W.

SCALE 2" 1 MILE KROLL MAP CO., 413-14-15 MEHLHORN BLDG., SEATTLE

LEGEND

County Road
Railway Steam
Electric
Trail
Town Limits
River
School
Church
Cemetery
Gov Lot No
Section No

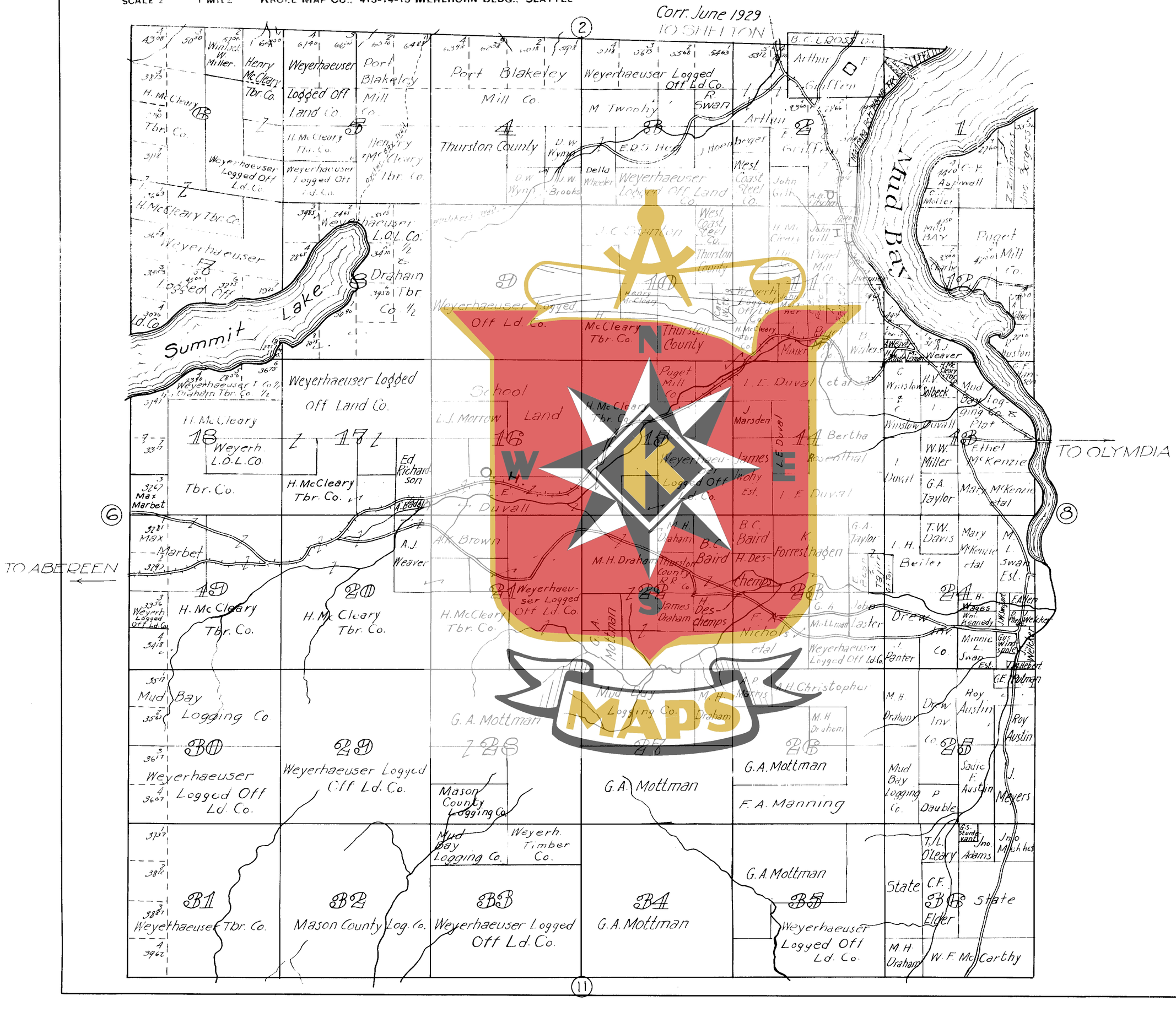

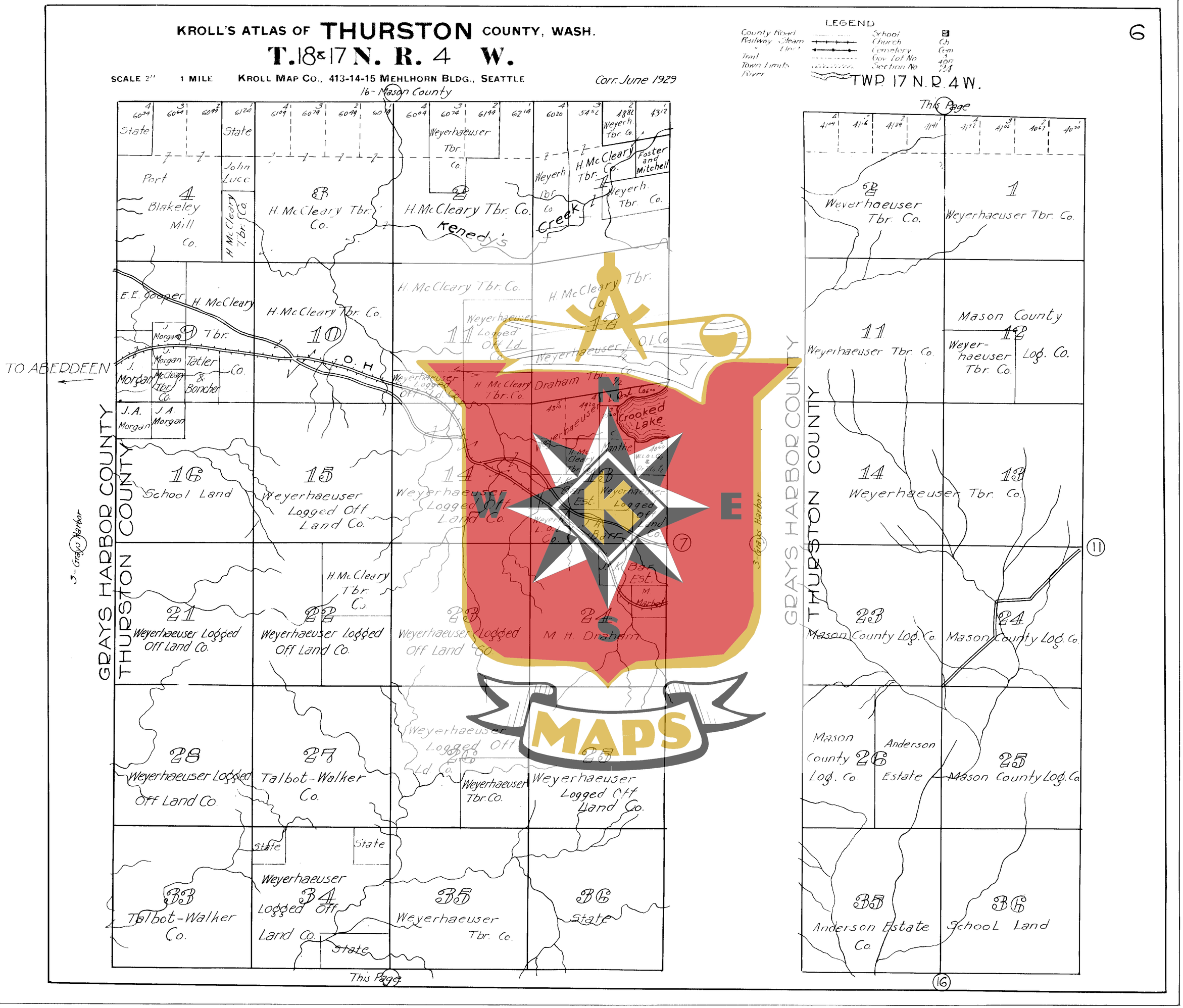
KROLL'S ATLAS OF THURSTON COUNTY, WASH.
T. 18 & 17 N. R. 4 W.
SCALE 2" 1 MILE
KROLL MAP CO., 413-14-15 MEHLHORN BLDG., SEATTLE
Corr. June 1929
LEGEND
County Road
Railway Steam
Trail
Town Limits
River
School
Church
Cemetery
Gov. Lot No.
Section No.
TWP. 17 N. R. 4 W.
6
16- Mason County
This Page
TO ABERDEEN
GRAYS HARBOR COUNTY
THURSTON COUNTY
3-Grays Harbor
Port Blakeley Mill Co.
H. McCleary Tbr. Co.
Weyerhaeuser Tbr. Co.
Kenedy's Creek
Foster and Mitchell
E.E. Cooper
Tatler & Boncher Co.
J. Morgan
J.A. Morgan
O.H.
Weyerhaeuser Logged Off Ld. Co.
Weyerhaeuser L.O.L. Co.
Draham Tbr. Co.
Crooked Lake
Manthe
J.K. Bar Est.
M. H. Draham
School Land
Weyerhaeuser Logged Off Land Co.
Talbot-Walker Co.
Weyerhaeuser Logged Off Land Co.
Weyerhaeuser Tbr. Co.
Mason County Log. Co.
Anderson Estate
Anderson Estate Co.
MAPS

KROLL'S ATLAS OF THURSTON COUNTY, WASH.

T. 19 N. R. 2 W.

SCALE 2" 1 MILE KROLL MAP CO., 413-14-15 MEHLHORN BLDG., SEATTLE

LEGEND

County Road
Railway Steam
" Elect
Trail
Town Limits
River
School
Church
Cemetery
Gov Lot No
Section No

Corr. June 1929

KROLL'S ATLAS OF **THURSTON** COUNTY, WASH.

T. 19 & 20 N. R. 1 W.

SCALE 2" 1 MILE KROLL MAP CO., 413-14-15 MEHLHORN BLDG., SEATTLE

June 1929

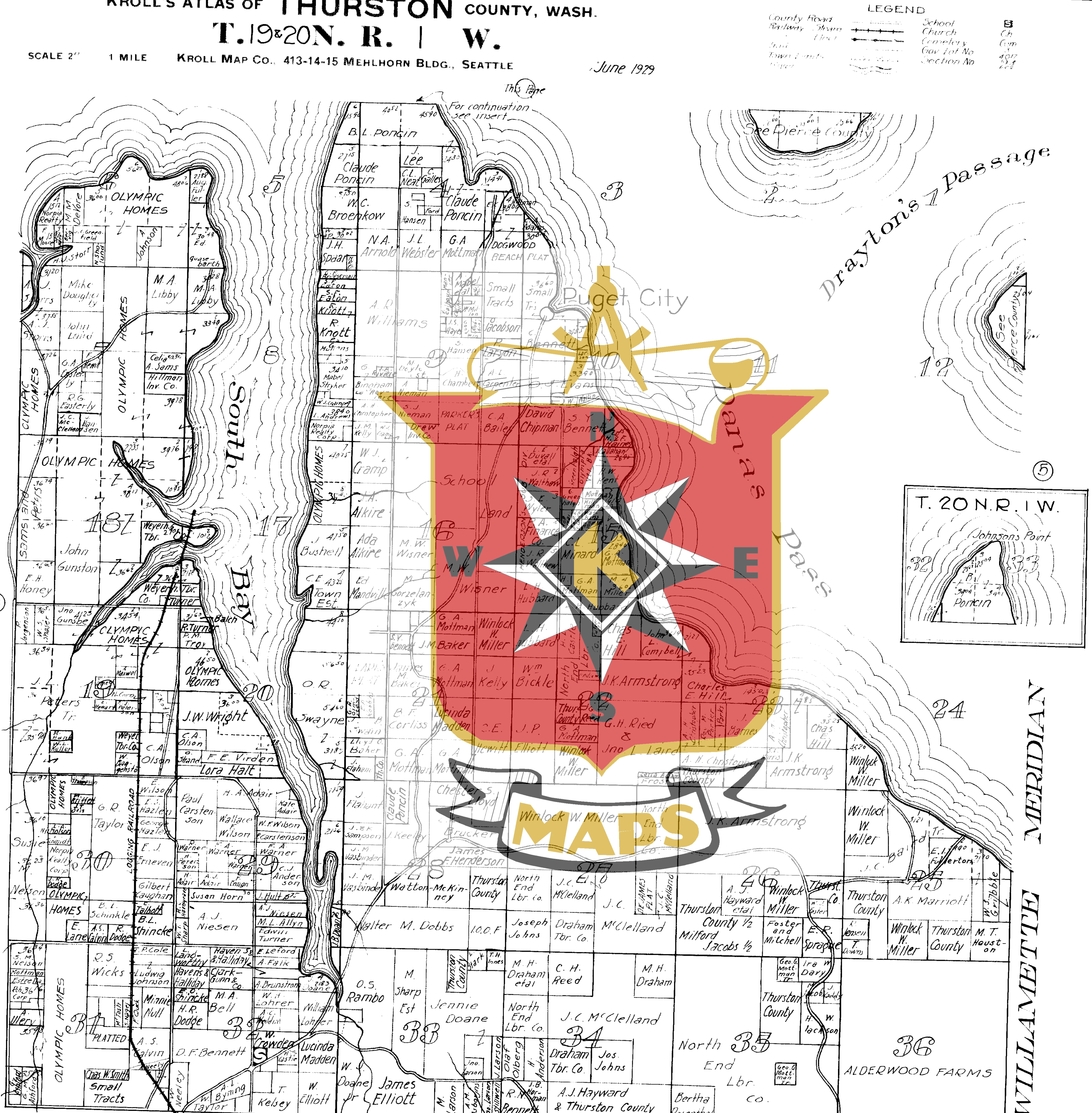

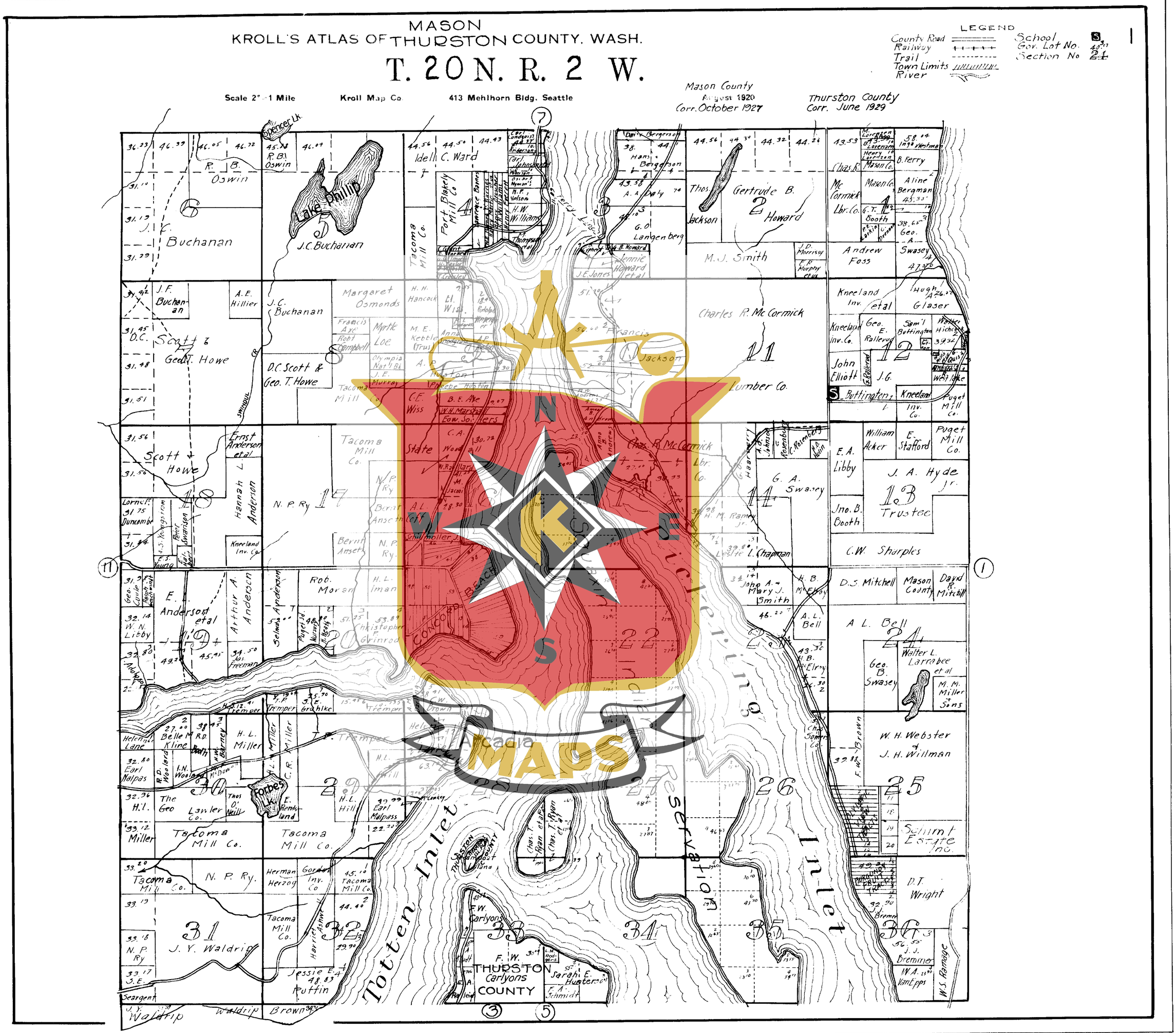
MASON
KROLL'S ATLAS OF THURSTON COUNTY, WASH.
T. 20 N. R. 2 W.
Scale 2" = 1 Mile
Kroll Map Co.
413 Mehlhorn Bldg. Seattle
Mason County
August 1920
Corr. October 1927
Thurston County
Corr. June 1929
LEGEND
County Road
Railway
Trail
Town Limits
River
School
Gov. Lot No.
Section No.
Lake Phillip
Spencer Lk.
Forbes Lk.
Totten Inlet
Picering Inlet
Arcadia
Concord Beach
Indian Reservation
Swalwell Cr.
Swindull Cr.
Ferry Line
J.C. Buchanan
J.F. Buchanan
Scott & Geo. T. Howe
D.C. Scott & Geo. T. Howe
Scott & Howe
Tacoma Mill Co.
Port Blakely Mill Co.
Idell C. Ward
Gertrude B. Howard
Thos. Jackson
M.J. Smith
Andrew Foss
Charles R. McCormick
Lumber Co.
Chas. R. McCormick Lbr. Co.
Kneeland Inv. Co.
Hugh Glaser
John Elliott
J.G. Buttington
Puget Mill Co.
William Acker
E. Stafford
E.A. Libby
J.A. Hyde Jr.
Trustee
Jno. B. Booth
C.W. Sharples
D.S. Mitchell
Mason County
David R. Mitchell
A.L. Bell
Walter L. Larrabee et al
M.M. Miller & Sons
W.H. Webster & J.H. Willman
Schmit Estate Inc.
D.T. Wright
J.J. Bremner
W.S. Ramage
W.A. VanEpps
Margaret Osmonds
Olympia Nat'l Bk.
Ernst Anderson et al
Hannah L. Anderson
N.P. Ry.
Kneeland Inv. Co.
E.L. Anderson et al
Arthur A. Anderson
Rob. Moran
H.L. Iman
Christopher P. Grinrod
Jas. Freeman
H.L. Miller
Earl Malpass
The Geo. Lawler Co.
Herman Herzog
Gordon Inv. Co.
J.Y. Waldrip
Jessie E. Puffin
Harriet Ashwell
F.W. Carlyons
THURSTON COUNTY
Sarah E. Hunter
F.A. Schmidt
Chas. T. Ryan et al
Chas. T. Ryan et al
Earl Malpass
Herman Herzog
Gordon Inv. Co.
Tacoma Mill Co.
N.P. Ry.
Brown
Waldrip
Seargent
Duncombe
Kneeland Inv. Co.
Helen Lane
Earl Malpas
Miller
Belle M. Kline
Harriet Ashwell
Jessie E. Puffin
Chas. T. Ryan et al
Chas. T. Ryan et al
F.W. Carlyons
Sarah E. Hunter
F.A. Schmidt
Walter L. Larrabee et al
M.M. Miller & Sons
W.H. Webster & J.H. Willman
Schmit Estate Inc.
D.T. Wright
J.J. Bremner
W.A. VanEpps
W.S. Ramage
Chas. R. McCormick Lbr. Co.
Kneeland Inv. Co.
Geo. E. Rallerud
Sam'l Buttington
Walter Hichcock
Puget Mill Co.
E.A. Libby
J.A. Hyde Jr.
Trustee
Jno. B. Booth
C.W. Sharples
D.S. Mitchell
Mason County
David R. Mitchell
A.L. Bell
Geo. B. Swasey
Walter L. Larrabee et al
M.M. Miller & Sons
W.H. Webster & J.H. Willman
Schmit Estate Inc.
D.T. Wright
J.J. Bremner
W.A. VanEpps
W.S. Ramage
Chas. Somers Co.
F.W. Brown
Burgundy Fruit Tract
Chas. T. Ryan et al
Chas. T. Ryan et al
F.W. Carlyons
Sarah E. Hunter
F.A. Schmidt
Thurston County Campground Island
Tacoma Mill Co.
N.P. Ry.
Herman Herzog
Gordon Inv. Co.
Tacoma Mill Co.
Harriet Ashwell
Jessie E. Puffin
Seargent
J.Y. Waldrip
Waldrip
Brown
Helen Lane
Earl Malpas
Miller
Belle M. Kline
Harriet Ashwell
Jessie E. Puffin
Chas. T. Ryan et al
Chas. T. Ryan et al
F.W. Carlyons
Sarah E. Hunter
F.A. Schmidt
Walter L. Larrabee et al
M.M. Miller & Sons
W.H. Webster & J.H. Willman
Schmit Estate Inc.
D.T. Wright
J.J. Bremner
W.A. VanEpps
W.S. Ramage
Chas. Somers Co.
F.W. Brown
Burgundy Fruit Tract
Chas. T. Ryan et al
Chas. T. Ryan et al
F.W. Carlyons
Sarah E. Hunter
F.A. Schmidt
Thurston County Campground Island
Tacoma Mill Co.
N.P. Ry.
Herman Herzog
Gordon Inv. Co.
Tacoma Mill Co.
Harriet Ashwell
Jessie E. Puffin
Seargent
J.Y. Waldrip
Waldrip
Brown