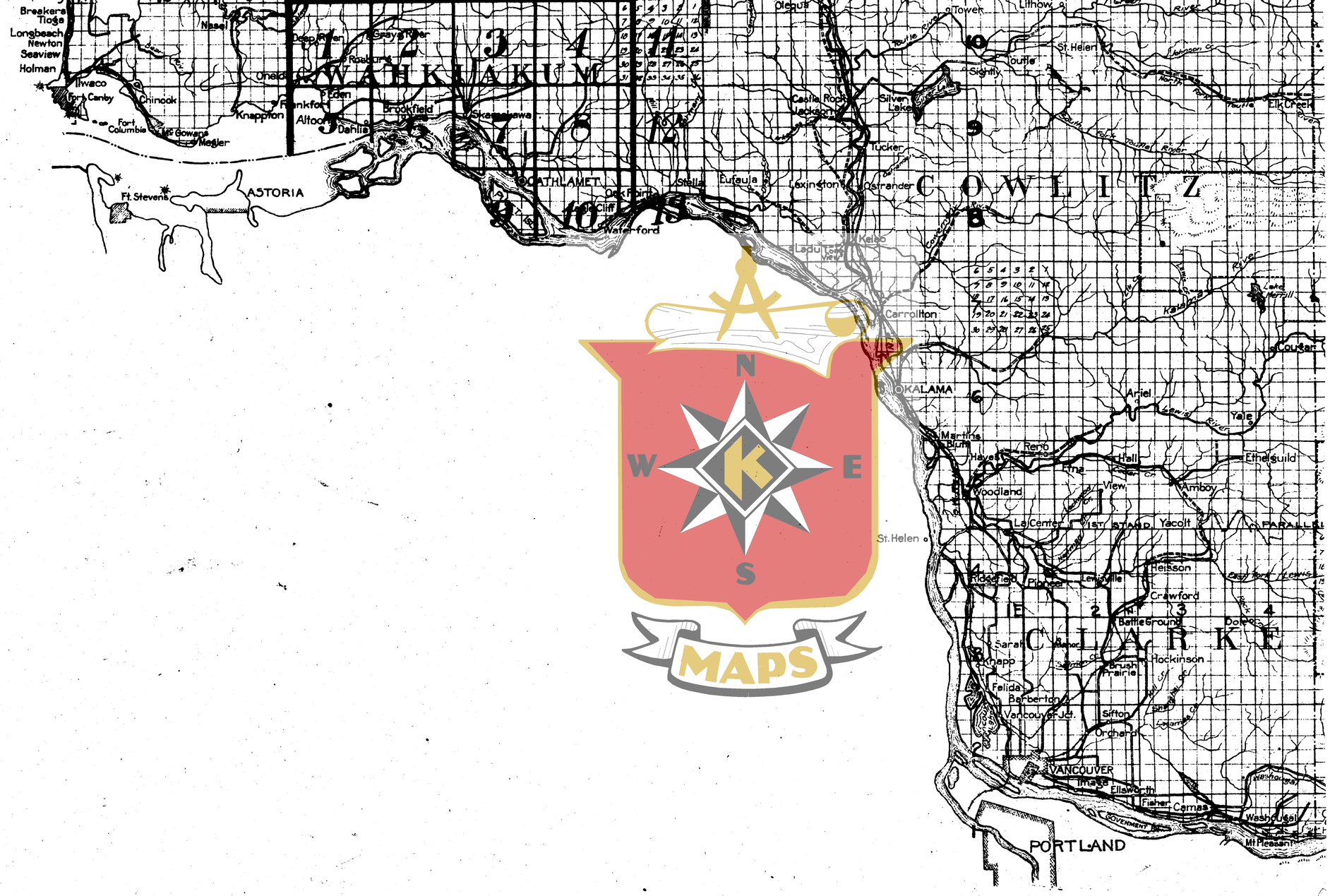
Breakers
Tioga
Longbeach
Newton
Seaview
Holman
Ilwaco
Fort Canby
Chinook
Fort Columbia
Mt Gowaga
Megler
Nasel
Deep River
Grays River
Roakburg
Oneida
Eden
Frankfort
Knappton
Altoona
Dahlia
Brookfield
Skamokawa
WAHKIAKUM
ASTORIA
Ft. Stevens
CATHLAMET
Oak Point
Cliff
Waterford
Stella
Eufaula
Lexington
Ostrander
Castle Rock
Jackson
Silver Lake
Tucker
Olequa
Tower
Lithow
Toutle
Sightly
St. Helen
Elk Creek
COWLITZ
Kelso
Ladutow View
Carrollton
Cougar
Lake Merrill
KALAMA
Ariel
Yale
Martins Bluff
Hayes
Reno
Fine View
Hall
Ethelguild
Amboy
Woodland
La Center
1ST STAND. PARALLEL
Yacolt
St. Helen
Ridgefield
Pioneer
Lewisville
Heisson
Crawford
Battleground
Dole
CLARKE
Sarah
Chapp
Hockinson
Brush Prairie
Felida
Barberton
Vancouver Jct.
Sifton
Orchard
VANCOUVER
Image
Ellsworth
Fisher
Camas
Washougal
Mt Pleasant
PORTLAND

KROLL'S ATLAS OF **WAHKIAKUM** COUNTY, WASH.

T. 10 N. R. 8 W.

SCALE 2" 1 MILE — KROLL MAP CO., 413-14-15 MEHLHORN BLDG., SEATTLE — MARCH 1923

LEGEND

County Road
Railway - Steam
" - Elect.
Trail
Town Limits
River
School
Church
Cemetery
Gov. Lot No.
Section No.

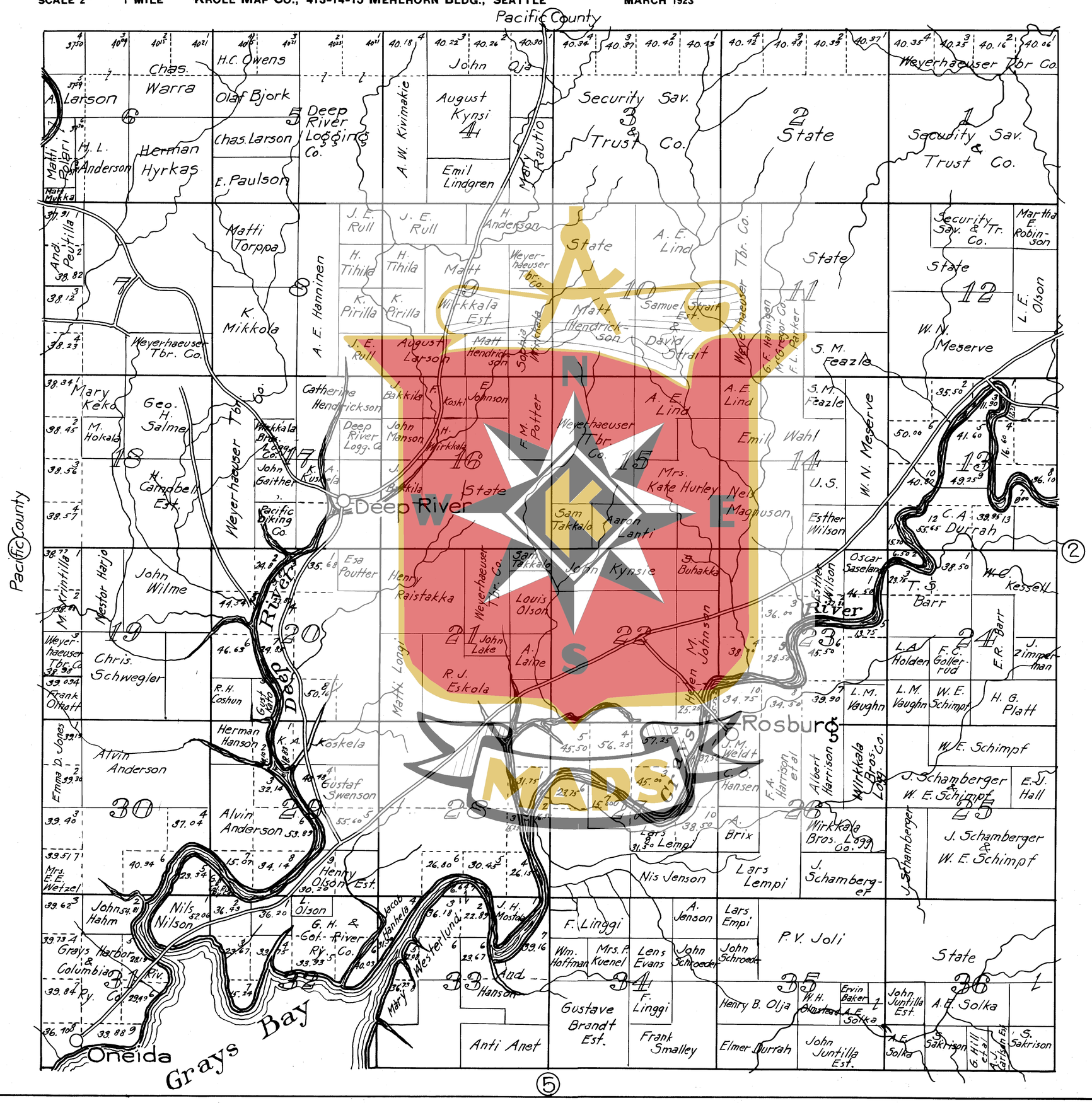

KROLL'S ATLAS OF **WAHKIAKUM** COUNTY, WASH.

T. 10 N. R. 7 W.

SCALE 2'' 1 MILE — KROLL MAP CO., 413-14-15 MEHLHORN BLDG., SEATTLE — MARCH 1923

LEGEND

County Road
Railway - Steam
" - Elect.
Trail
Town Limits
River
School
Church
Cemetery
Gov. Lot No.
Section No



KROLL'S ATLAS OF WAHKIAKUM COUNTY, WASH.

T. 10 N. R. 6 W.

SCALE 2" 1 MILE — KROLL MAP CO., 413-14-15 MEHLHORN BLDG., SEATTLE — MARCH 1923

LEGEND

County Road		School	S
Railway - Steam		Church	Ch.
" - Elect.		Cemetery	Cem.
Trail		Gov. Lot No.	3 / 40.17
Town Limits		Section No	24
River			

KROLL'S ATLAS OF **WAHKIAKUM** COUNTY, WASH.

T. 10 N. R. 5 W.

SCALE 2" 1 MILE — KROLL MAP CO., 413-14-15 MEHLHORN BLDG., SEATTLE — MARCH 1923

LEGEND

County Road		School	S
Railway - Steam		Church	Ch.
" - Elect.		Cemetery	Cem.
Trail		Gov. Lot No.	3 4017
Town Limits		Section No.	24
River			



KROLL'S ATLAS OF **WAHKIAKUM** COUNTY, WASH.

T. 9 N. R. 8 W.

SCALE 2'' 1 MILE — KROLL MAP CO., 413-14-15 MEHLHORN BLDG., SEATTLE — MARCH 1923

LEGEND

County Road		School	S
Railway - Steam		Church	Ch.
" - Elect.		Cemetery	Cem.
Trail		Gov. Lot No.	3
Town Limits		Section No.	4017 / 24
River			



KROLL'S ATLAS OF **WAHKIAKUM** COUNTY, WASH.

T. 9 N. R. 7 W.

SCALE 2" 1 MILE — KROLL MAP CO., 413-14-15 MEHLHORN BLDG., SEATTLE — MARCH 1923

LEGEND

County Road		School	S
Railway - Steam		Church	Ch.
" - Elect.		Cemetery	Cem.
Trail		Gov. Lot No.	3
Town Limits		Section No	40 in 24
River			

WKE MAPS

KROLL'S ATLAS OF **WAHKIAKUM** COUNTY, WASH.

T. 9 N. R. 6 W.

SCALE 2" 1 MILE — KROLL MAP CO., 413-14-15 MEHLHORN BLDG., SEATTLE — MARCH 1923

LEGEND

County Road		School	S
Railway - Steam		Church	Ch.
" - Elect.		Cemetery	Cem.
Trail		Gov. Lot No.	3 / 4017
Town Limits		Section No.	24
River			

KROLL'S ATLAS OF **WAHKIAKUM** COUNTY, WASH.

T. 9 N. R. 5 W.

SCALE 2" 1 MILE — KROLL MAP CO., 413-14-15 MEHLHORN BLDG., SEATTLE — MARCH 1923

LEGEND

County Road		School	S
Railway - Steam		Church	Ch.
" - Elect.		Cemetery	Cem.
Trail		Gov. Lot No.	3
Town Limits		Section No.	24
River			



KROLL'S ATLAS OF **WAHKIAKUM** COUNTY, WASH.

T. 8 N. R. 6 W.

SCALE 2'' 1 MILE — KROLL MAP CO., 413-14-15 MEHLHORN BLDG., SEATTLE — MARCH 1923

LEGEND

County Road		School	S
Railway - Steam		Church	Ch.
" - Elect.		Cemetery	Cem.
Trail		Gov. Lot No.	3
Town Limits		Section No	40 17 24
River			

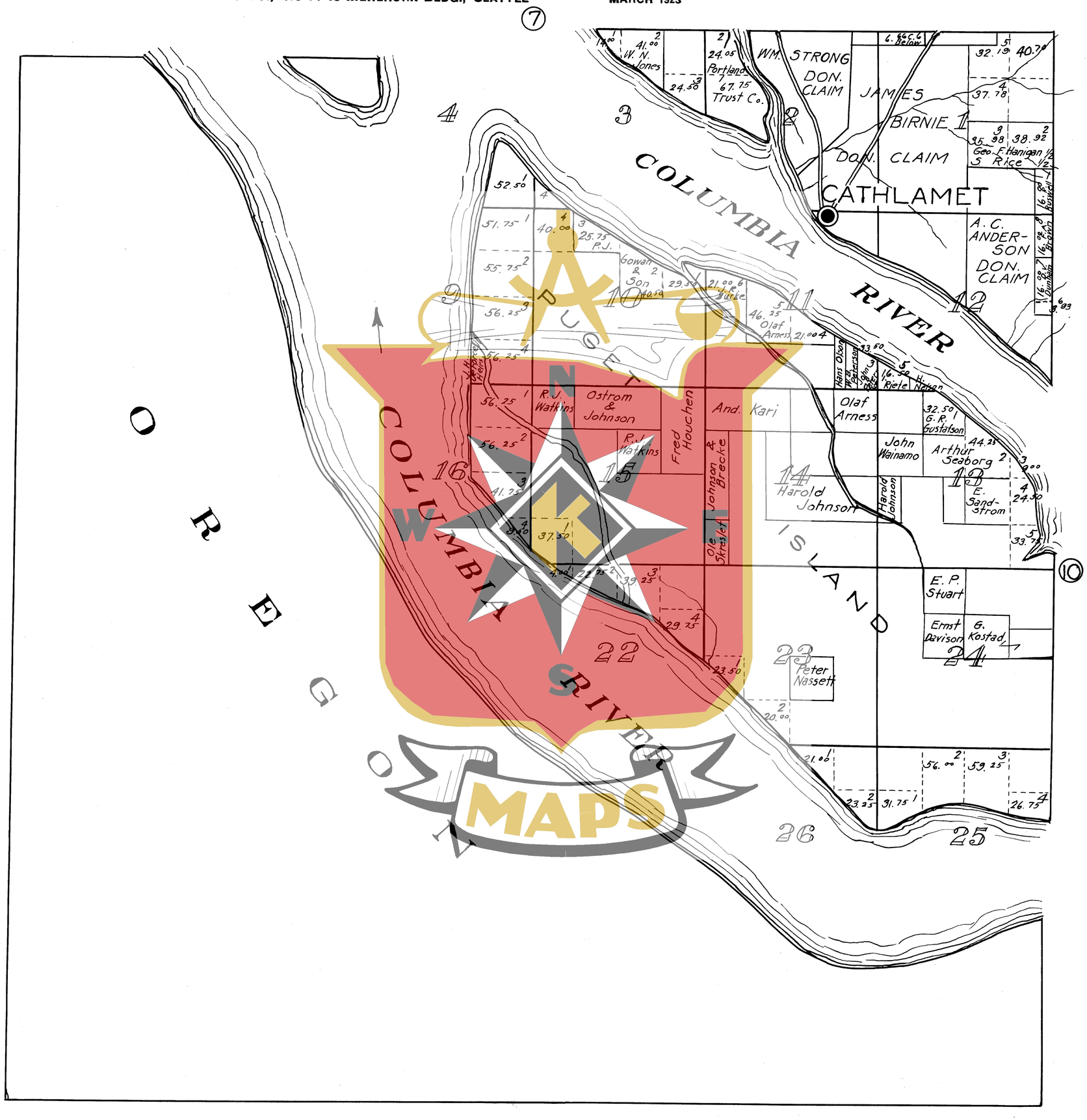

KROLL'S ATLAS OF **WAHKIAKUM** COUNTY, WASH.

T. 8 N. R. 5 W.

SCALE 2" 1 MILE — KROLL MAP CO., 413-14-15 MEHLHORN BLDG., SEATTLE — MARCH 1923

LEGEND

County Road		School	S
Railway - Steam		Church	Ch.
" - Elect.		Cemetery	Cem.
Trail		Gov. Lot No.	3
Town Limits		Section No.	4017 24
River			

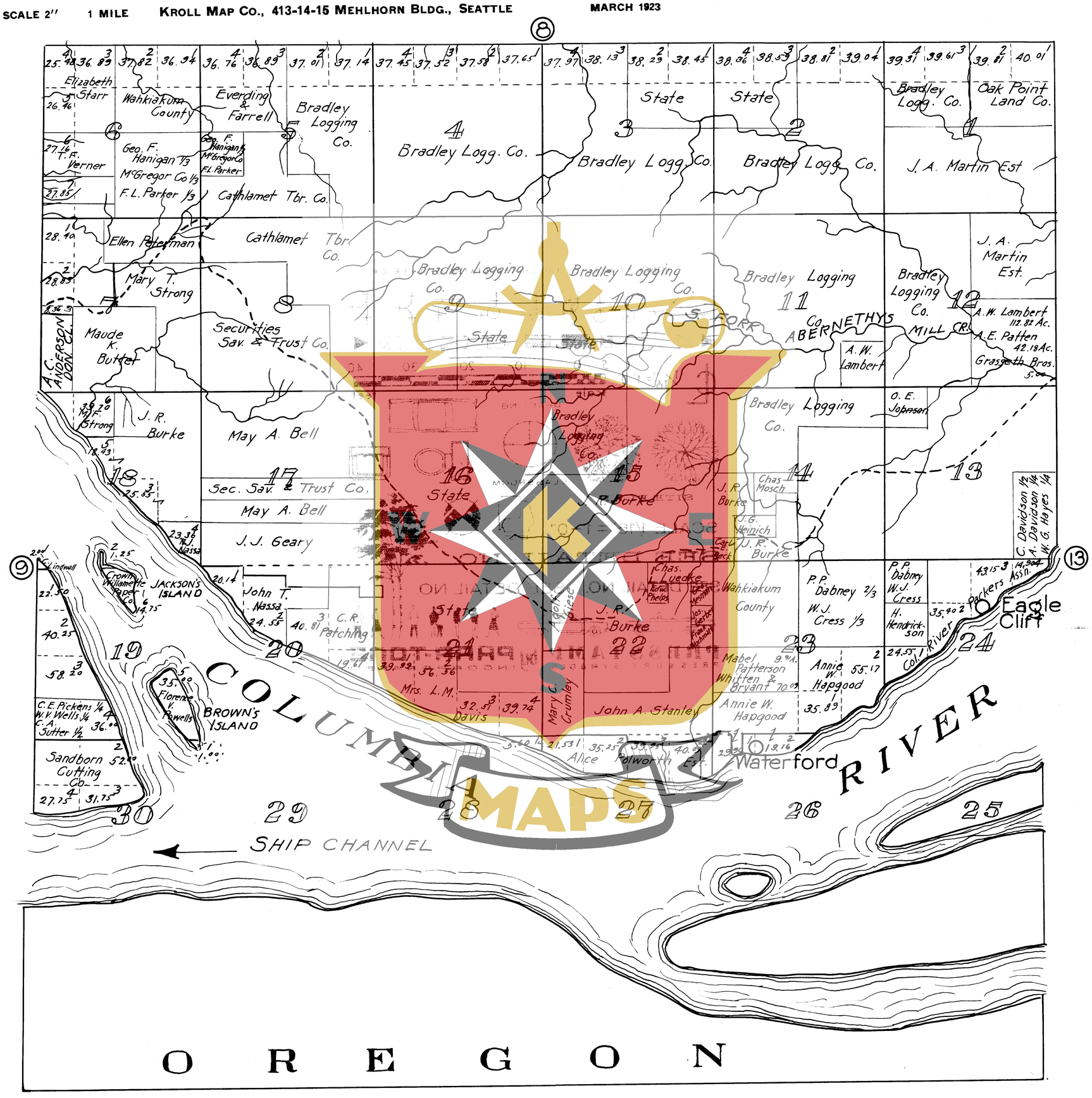

T. 19 N. R. 8 E.

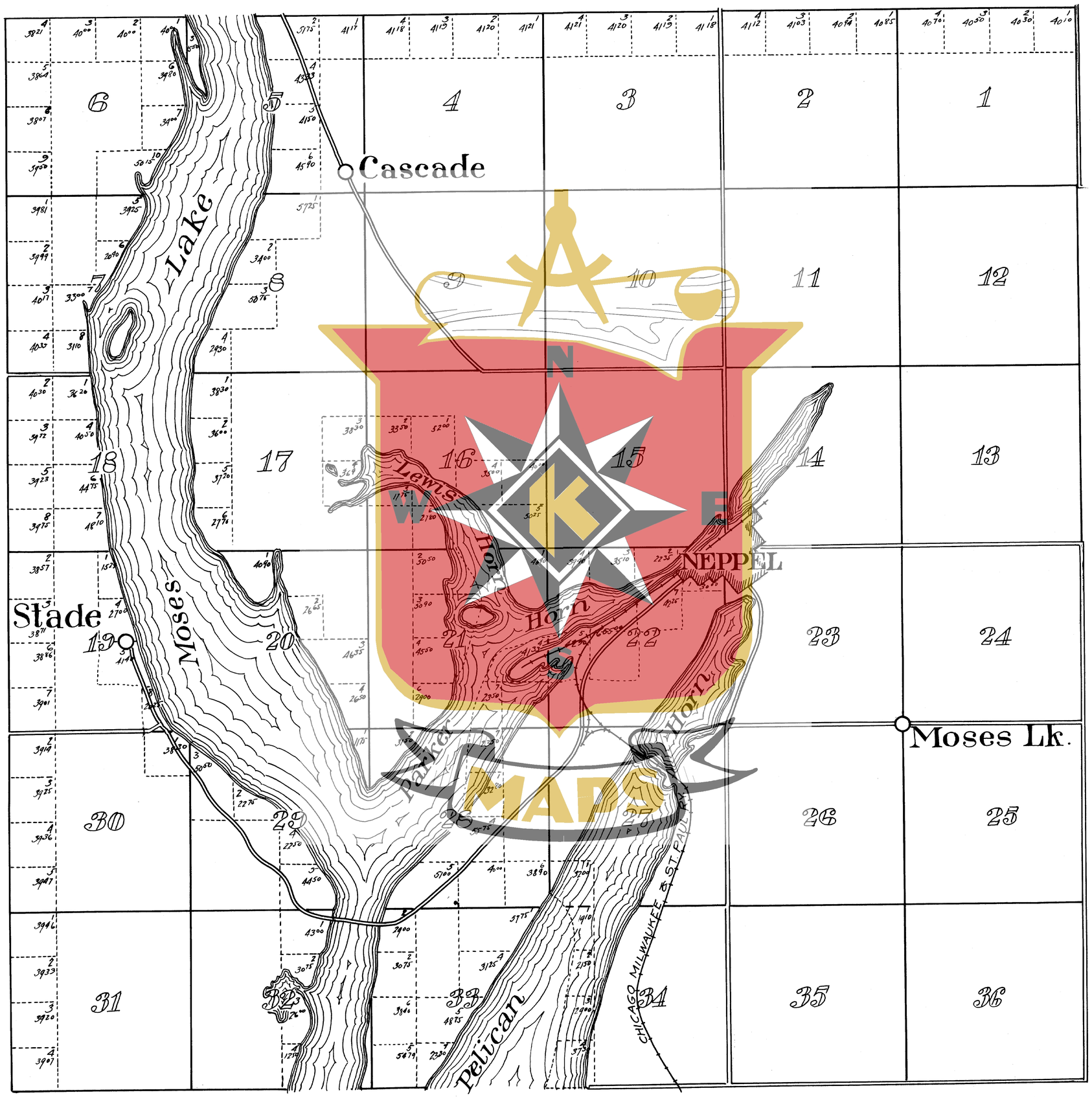
Cascade
Lake
Lewis
Horn
NEPPEL
Moses
Stade
Moses Lk.
Parker
Horn
Pelican
CHICAGO MILWAUKEE & ST. PAUL R.R.
6
5
4
3
2
1
7
8
9
10
11
12
18
17
16
15
14
13
19
20
21
22
23
24
30
29
28
27
26
25
31
32
33
34
35
36

T. 19 N. R. 22 & 23 E.

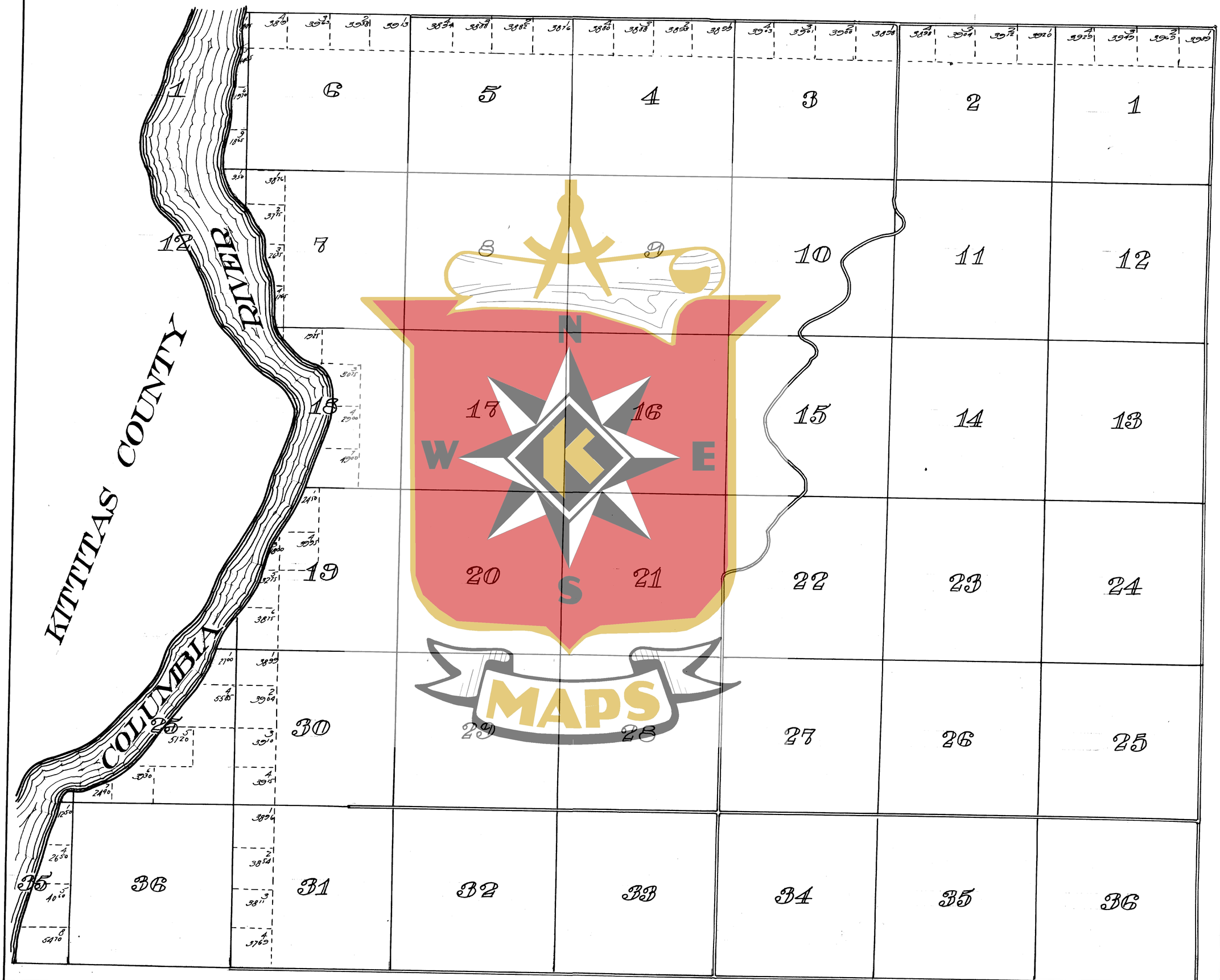
KITTITAS COUNTY
COLUMBIA RIVER
6
5
4
3
2
1
12
7
8
9
10
11
12
18
17
16
15
14
13
19
20
21
22
23
24
30
29
28
27
26
25
36
31
32
33
34
35
36
N
W
E
S
MAPS

T. 19 N. R. 24 E.


6
5
4
3
2
1
7
8
9
10
11
12
18
17
16
15
14
13
19
20
21
22
23
24
30
29
28
27
26
25
31
32
33
34
35
36

T. 20 N. R. 23 E.

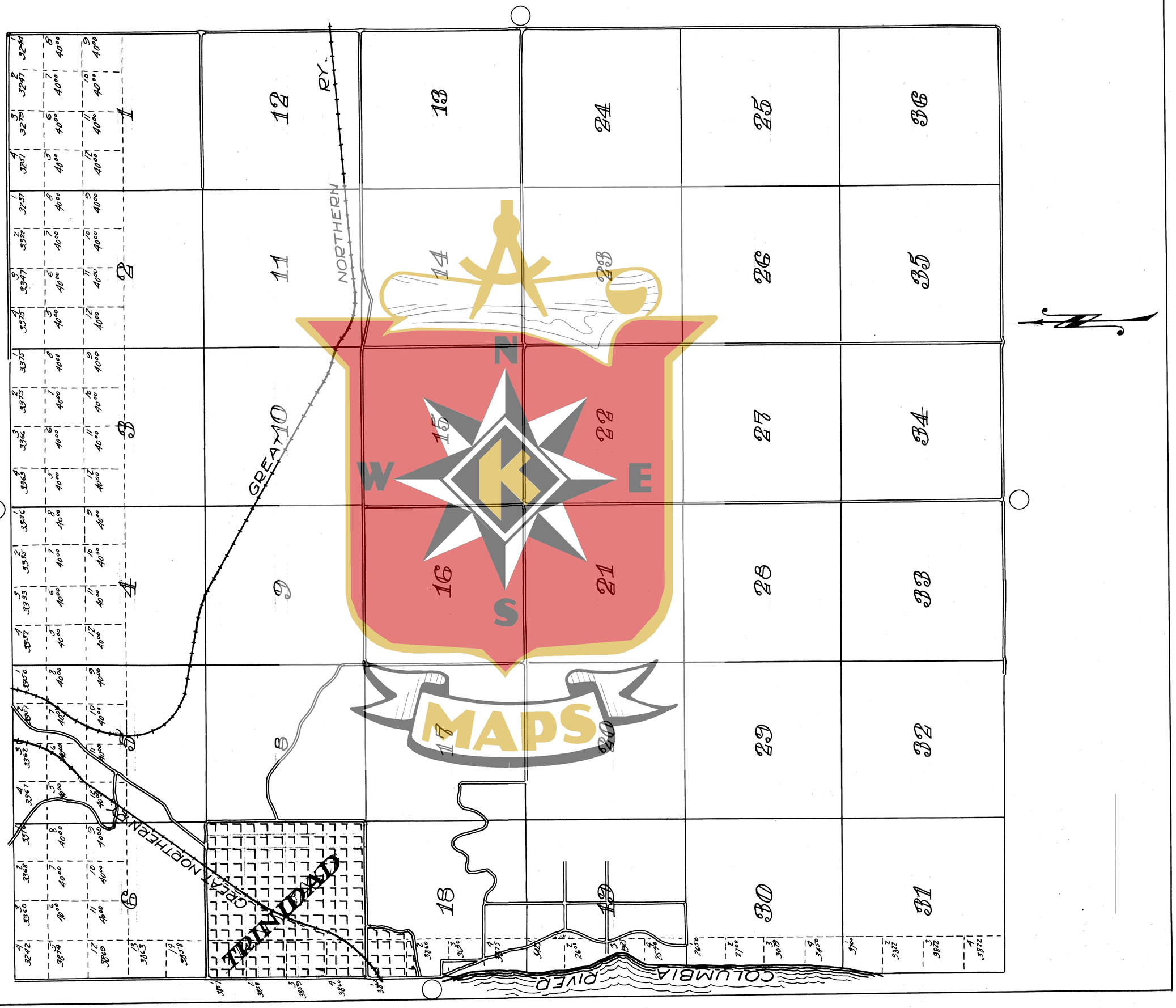
NORTHERN
RY.
GREAT
GREAT NORTHERN RY.
TRINIDAD
COLUMBIA
RIVER
12
13
24
25
36
11
14
23
26
35
10
15
22
27
34
9
16
21
28
33
8
17
20
29
32
18
19
30
31
1
2
3
4
5
6

T. 20 N. R. 24 E.

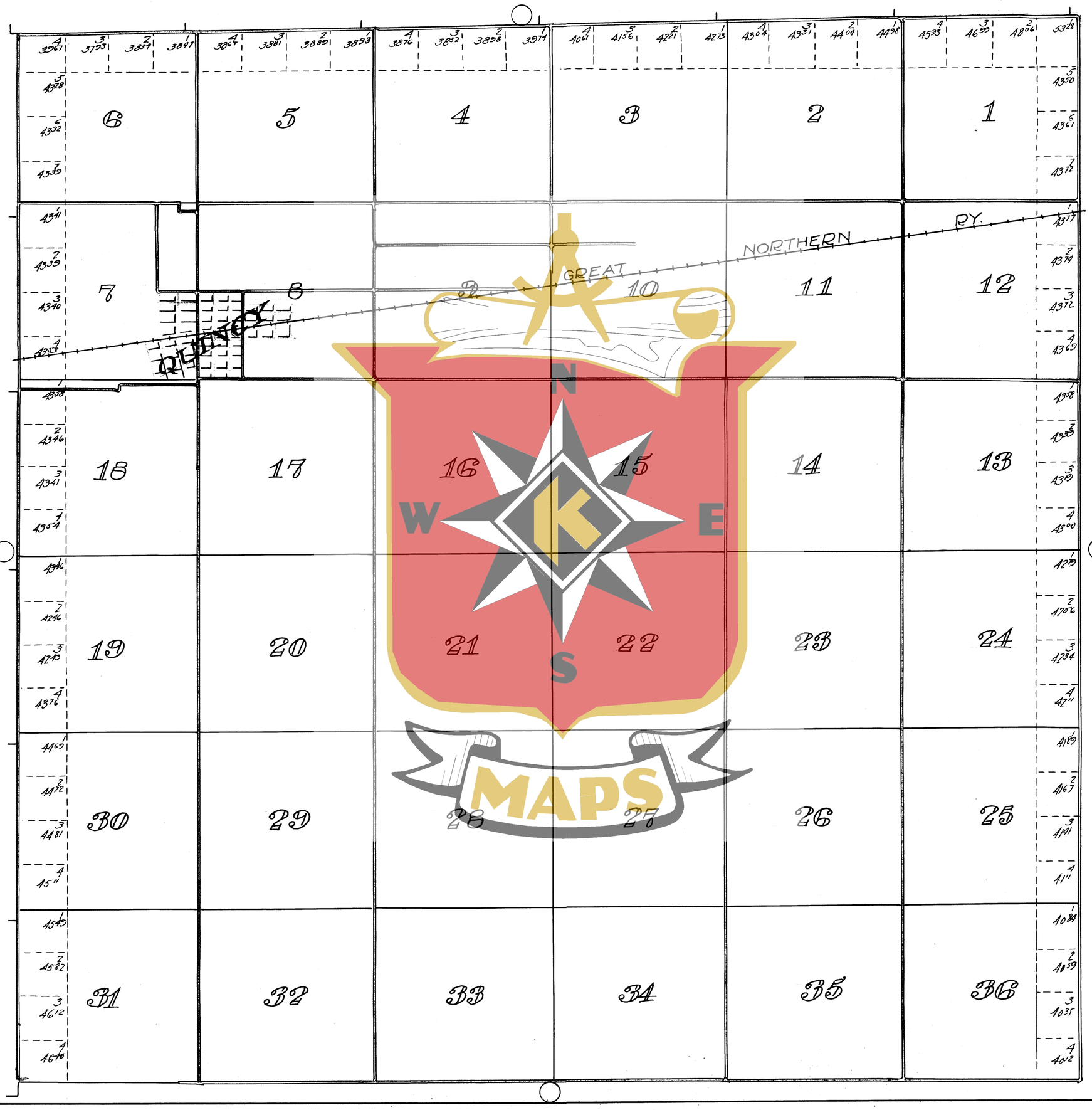
6
5
4
3
2
1
7
8
9
10
11
12
18
17
16
15
14
13
19
20
21
22
23
24
30
29
28
27
26
25
31
32
33
34
35
36
GREAT NORTHERN RY.
RENO
N
W
E
S