CORRECTED AND REDRAWN 11/34
W.J.L. - E.C.P.
CORRECTED 10/60
E.C.P. - F.B.T. - C.R.P.
CORRECTED 3-47
E.C.P. - H.E.W.
CORRECTED 1-1-56

COPYRIGHT, K.M. CO., INC.

ATLAS OF
WHATCOM COUNTY

KROLL MAP COMPANY, INC.
SEATTLE

THE MAP HOUSE OF THE PACIFIC NORTHWEST



INDEX TO NAMED TOWNSHIPS

NAME	PAGE Nº
ACME	20 & 25
BAKER	21 & 26
COLUMBIA	23 & 24
CRESCENT	8 12 & 16
CUSTER	3 7 & 24
DELTA	11 & 24
DEMING	22 & 27
FERNDALE	10 & 11
GENEVA	12, 13, 16. & 17
GLACIER	27 & 29
LAWRENCE	18
LUMMI	4, 5 & 8
LYNDEN,	15 & 24
MAPLE FALLS	24 27 & 28
MARIETTA	9
MOUNTAIN VIEW	2, 5 & 6
NOOKSACK	19, 23 & 24
PARK	16
POINT ROBERTS	1
ROME	17
SEMIAMOO	3
TEN MILE	14
VAN WYCK	13

INDEX TO TOWNS, RAILROAD STATIONS, PLACES, LANDINGS ETC.

NAME	PAGE Nº
ACME	20
AGATE BAY	13
BALFOUR	23
BEACH	4
BELLINGAM	8, 9, 12 & 13
BIRCH BAY	7
BLAINE	3, 7 & 24
BLUE CANYON	16
BRENNAN	10
CASE	21
CEDARVILLE	18
CENTRAL	14 & 18
CHISVILLE	21
CHUCKANUT	8
CLEARBROOK	19
CLIPPER	21
COLUMBIA	23
COMAR	21

NAME	PAGE Nº
CONWOOD BEACH	3
CUSTER	7
DELTA	11
DEMING	22
DEWEY	13
DORAN	20
DRAYTON	3
ENTERPRISE	10
EVERSON	19
FERNDALE	10
GENEVA	13
GLACIER	29
GOSHEN	18
HAMPTON	19
HILLTOP	23
IDLEWILD	16
KENDALL	23
KICKERVILLE	6

NAME	PAGE Nº
KULSHAN	22
LAKE SAMISH	12
LAUREL	10 & 14
LAWRENCE	18
LIMESTONE	23
LYNDEN	15
MAPLE BEACH	1
MAPLE FALLS	28
MARIETTA	9
MIRROR LAKE	20
MOUNTAIN VIEW	6
NEWHALEM	34
NICOLAY	23
NOOKSACK	19
NOON	13
NORTHWOOD	15
PARK	16
PLEASANT VALLEY	6 & 7

NAME	PAGE Nº
POINT ROBERT	1
SAXON	20
SOCKEYE	8
SUMAS	19 & 24
STANDARD	21
STRANDELL	15
TEN MILE	14
TOWANDA	16
VAN BUREN	19
VAN WYCK	13
VAN ZANDT	21
WAHL	14
WARNICK	27
WELCOME	21
WICKERSHAM	20
WOODLAND	13 & 17
WORTHEN	15

PLAT OF

TWP. 40 & 41 NORTH, RANGE 3 WEST, W.M.

ATLAS OF WHATCOM COUNTY, WASH.

SCALE: 2 INCHES=1 MILE

COPYRIGHT K. M. CO.

PUBLISHED BY
KROLL MAP COMPANY
814-2ND AVENUE SEATTLE

PORTION GOV'T LOT 2, 4-40-3W

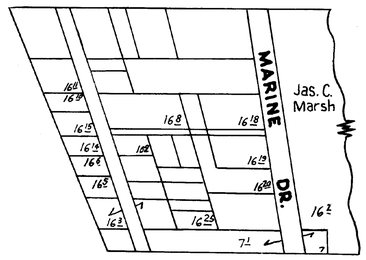

PORTION GOV'T LOT 1, 9-40-3W

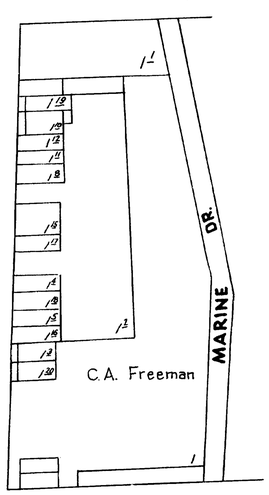

TOWNSHIP 41 NORTH
TOWNSHIP 40 NORTH

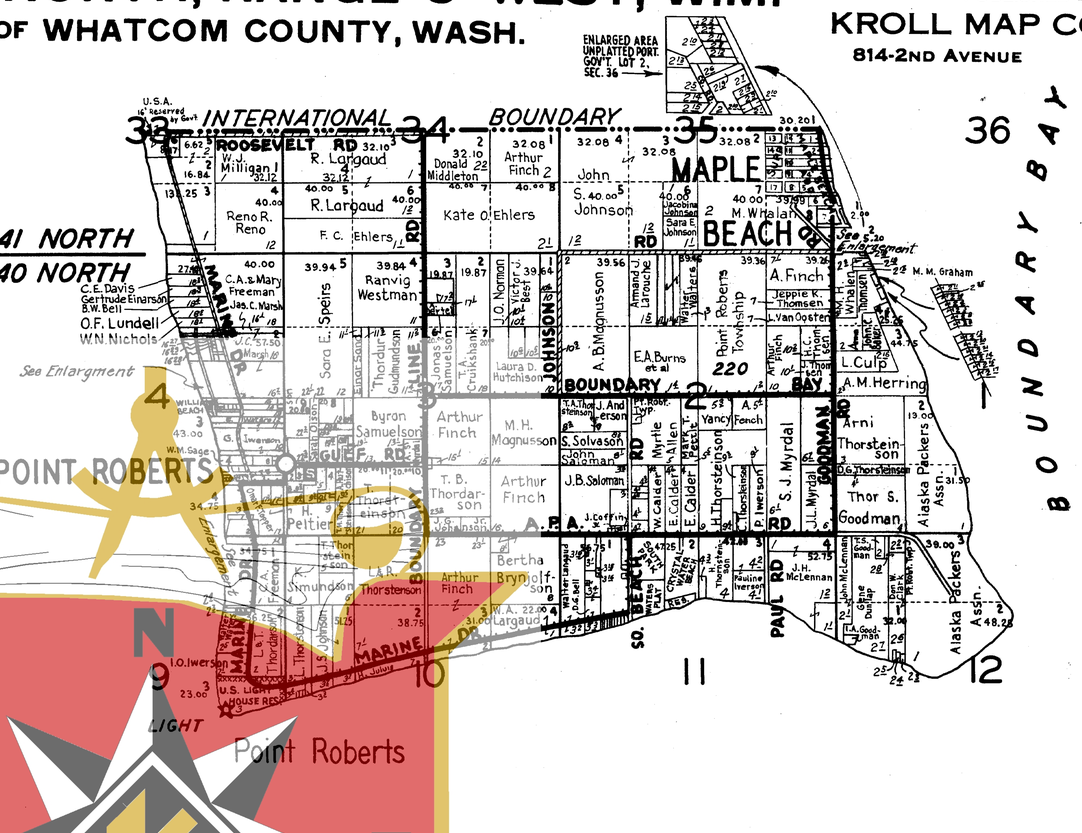

LEGEND

- PAVED HIGHWAYS
- OILED HIGHWAYS
- GRAVELED ROADS
- COUNTY TAX NO.
- TRAILS OR OLD ROADS
- RAILROADS (STEAM)
- RAILROADS (ELECTRIC)
- CANALS (DITCHES)
- LATERALS
- SUB-LATERALS
- COUNTY BOUND. RY
- INDIAN RESERVATION BOUNDARY
- NATIONAL FOREST BOUNDARY
- CITY LIMITS
- SECTION NUMBERS
- GOV. LOT NO. & ACREAGE
- INDIAN ALLOTMENT NUMBERS
- BENCH MARK (ELEV.)
- RANGER STATIONS
- RIVERS AND SLOUGHS
- STREAMS
- INTERMITTENT STREAM
- ADJOINING PAGE NUMBERS

Point Roberts
WKS MAPS

POINT ROBERTS TOWNSHIP

PLAT OF

TOWNSHIP 39 NORTH, RANGE 1 WEST, W.M.

ATLAS OF WHATCOM COUNTY, WASH.

SCALE: 2 INCHES=1 MILE

COPYRIGHT K. M. CO.

PUBLISHED BY
KROLL MAP COMPANY
814-2ND AVENUE SEATTLE

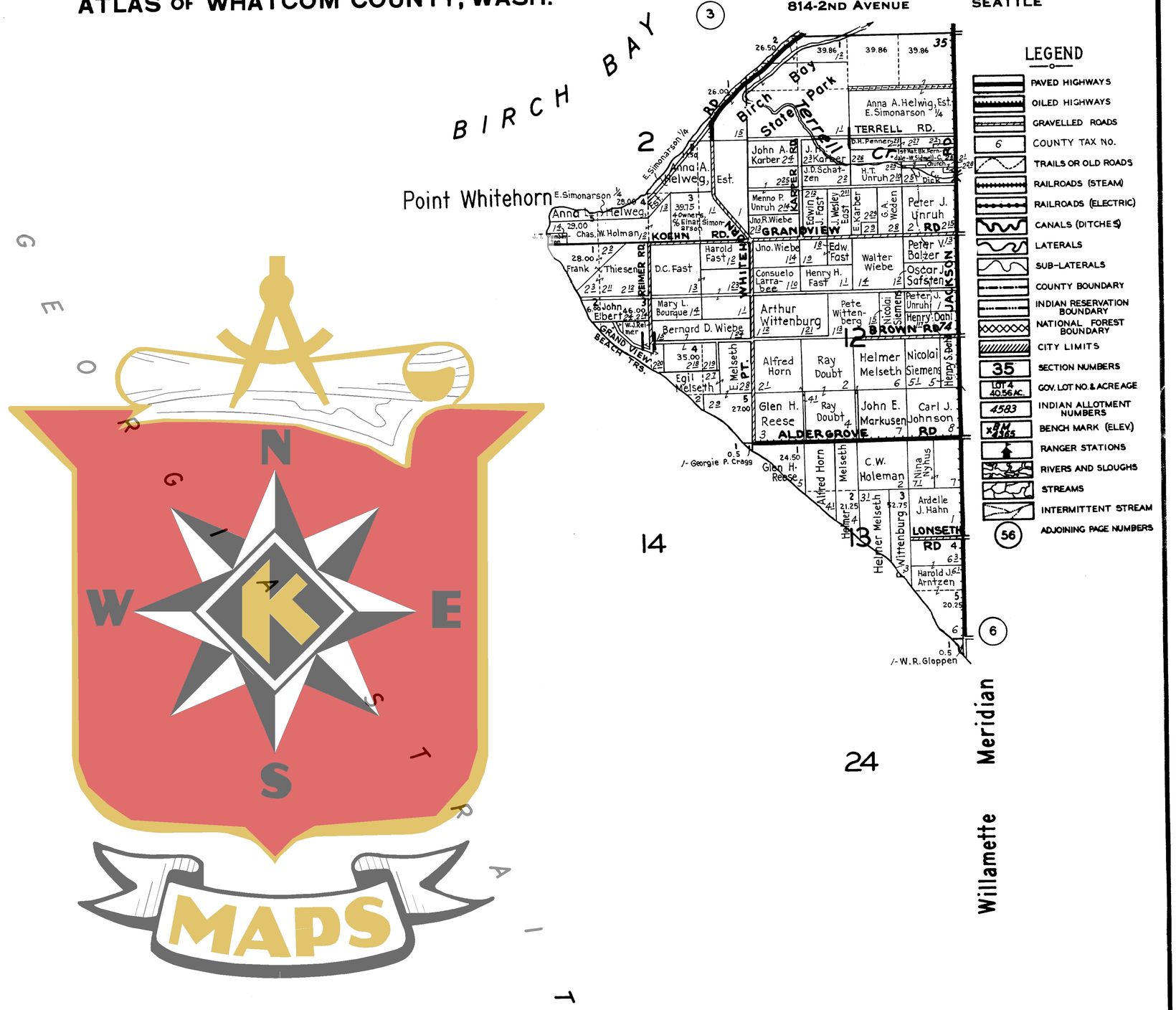

Willamette Meridian

MOUNTAIN VIEW TOWNSHIP

PLAT OF

TOWNSHIP 40 NORTH, RANGE 1 WEST, W.M.

ATLAS OF WHATCOM COUNTY, WASH.

SCALE: 2 INCHES=1 MILE

COPYRIGHT K. M. CO.

PUBLISHED BY
KROLL MAP COMPANY
814-2ND AVENUE SEATTLE



SCALE: 2 INCHES=1 MILE

COPYRIGHT K. M. CO.

PLAT OF

TOWNSHIP 37 NORTH, RANGE 1 EAST, W.M.

ATLAS OF WHATCOM COUNTY, WASH.

PUBLISHED BY
KROLL MAP COMPANY
814-2ND AVENUE SEATTLE

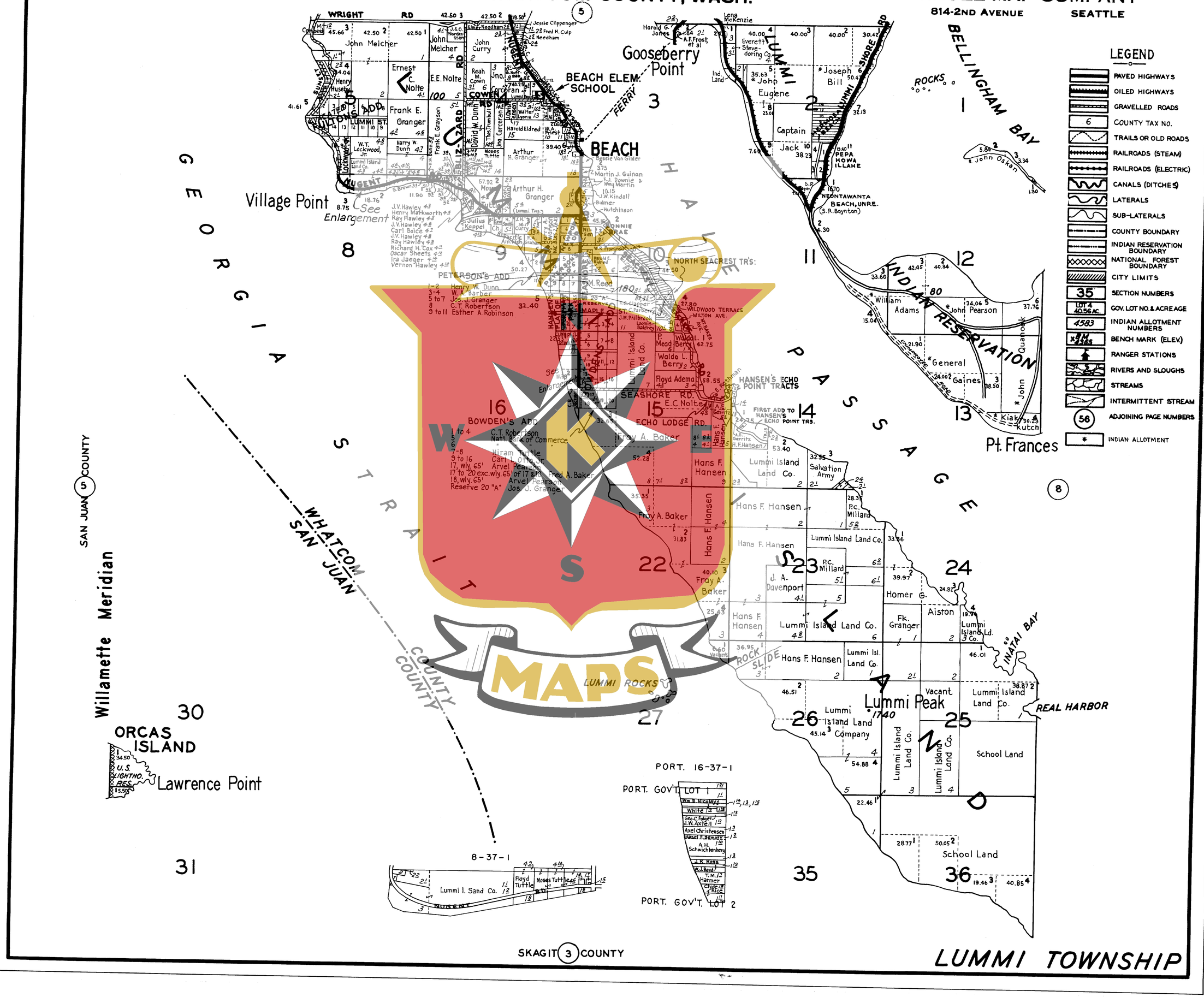

LEGEND

- PAVED HIGHWAYS
- OILED HIGHWAYS
- GRAVELLED ROADS
- 6 COUNTY TAX NO.
- TRAILS OR OLD ROADS
- RAILROADS (STEAM)
- RAILROADS (ELECTRIC)
- CANALS (DITCHES)
- LATERALS
- SUB-LATERALS
- COUNTY BOUNDARY
- INDIAN RESERVATION BOUNDARY
- NATIONAL FOREST BOUNDARY
- CITY LIMITS
- 35 SECTION NUMBERS
- LOT 4 40.56 AC. GOV. LOT NO. & ACREAGE
- 4583 INDIAN ALLOTMENT NUMBERS
- BM 4.365 BENCH MARK (ELEV.)
- RANGER STATIONS
- RIVERS AND SLOUGHS
- STREAMS
- INTERMITTENT STREAM
- 56 ADJOINING PAGE NUMBERS
- * INDIAN ALLOTMENT

LUMMI TOWNSHIP

PLAT OF

TOWNSHIP 38 NORTH, RANGE 1 EAST, W.M.

ATLAS OF WHATCOM COUNTY, WASH.

SCALE: 2 INCHES=1 MILE

COPYRIGHT K. M. CO.

PUBLISHED BY
KROLL MAP COMPANY
814-2ND AVENUE SEATTLE

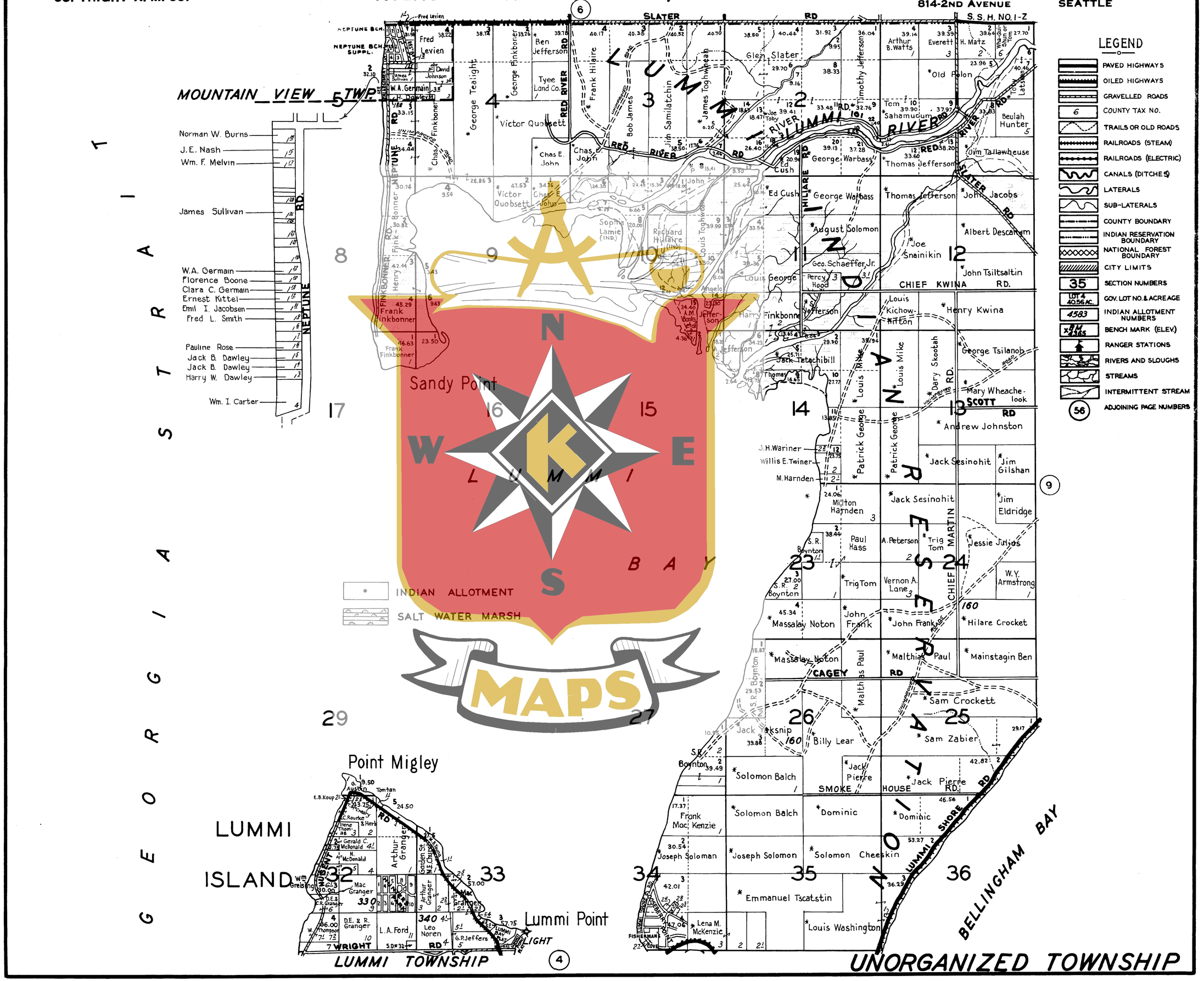

PLAT OF

TOWNSHIP 39 NORTH, RANGE 1 EAST, W.M.

ATLAS OF WHATCOM COUNTY, WASH.

SCALE: 2 INCHES=1 MILE

COPYRIGHT K. M. CO.

PUBLISHED BY
KROLL MAP COMPANY
814-2ND AVENUE SEATTLE

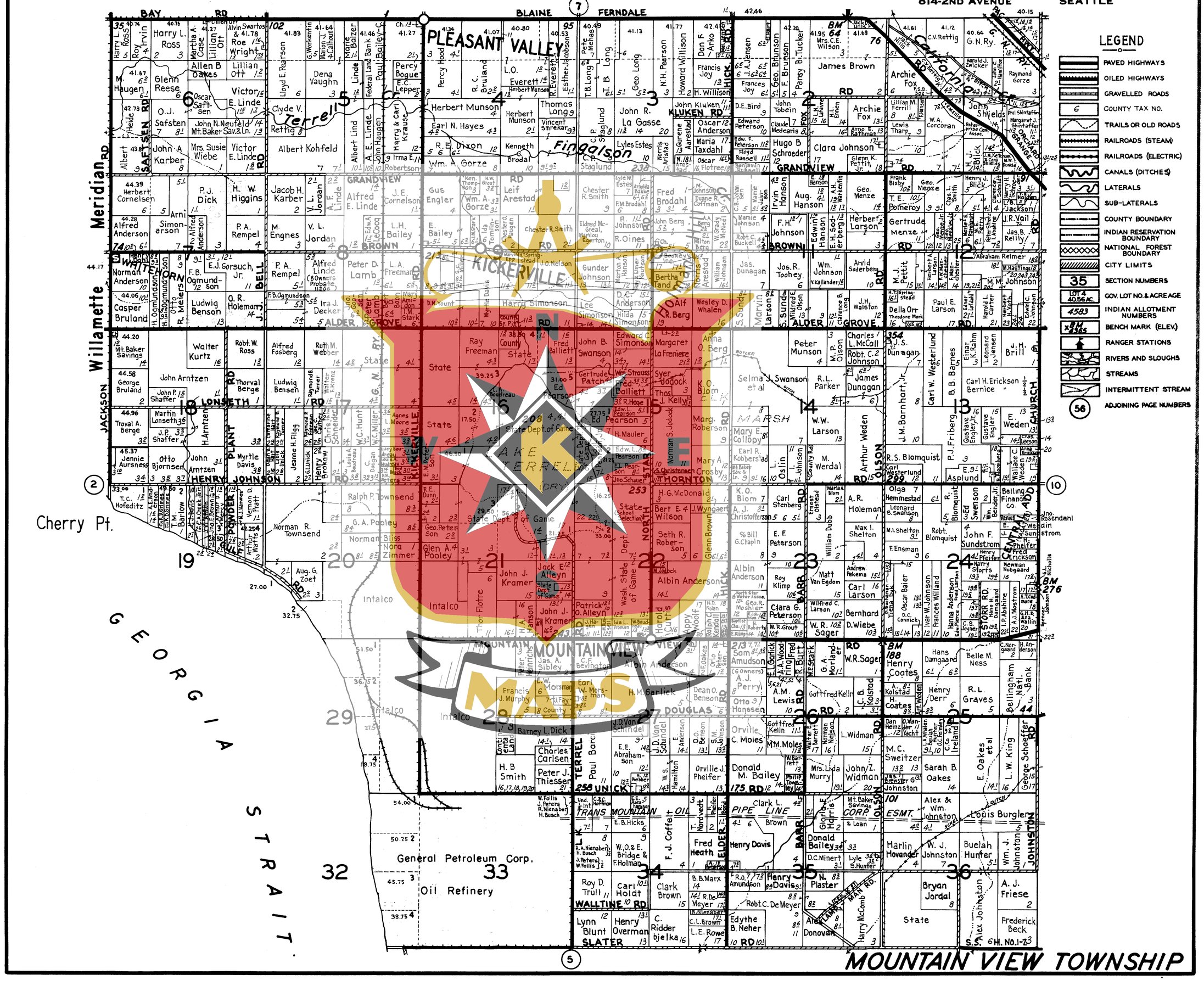

MOUNTAIN VIEW TOWNSHIP

PLAT OF

TOWNSHIP 40 NORTH, RANGE 1 EAST, W.M.

ATLAS OF WHATCOM COUNTY, WASH.

SCALE: 2 INCHES=1 MILE

COPYRIGHT K. M. CO.

PUBLISHED BY
KROLL MAP COMPANY
814-2ND AVENUE SEATTLE

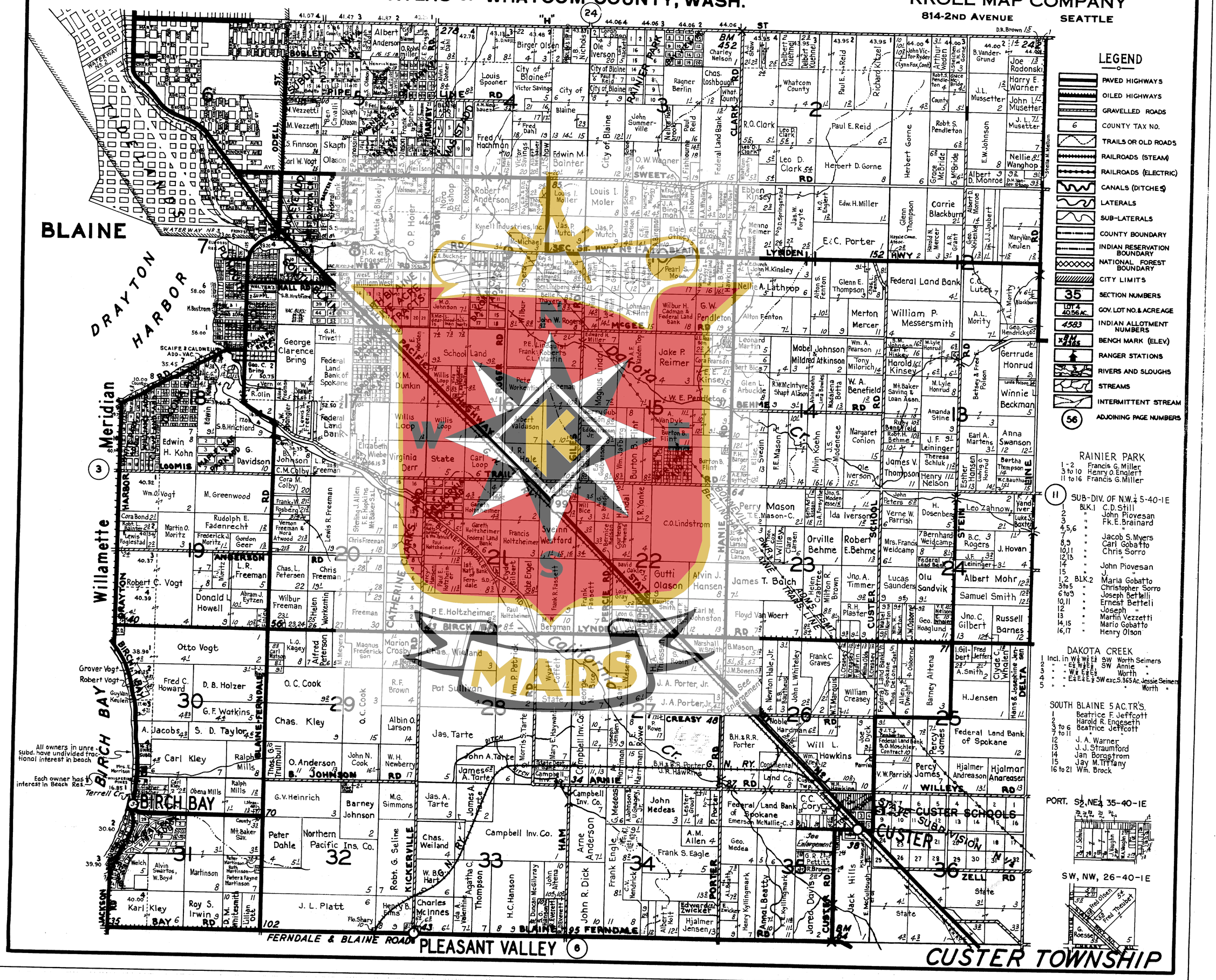

PLAT OF

TOWNSHIP 37 NORTH, RANGE 2 EAST, W.M.

ATLAS OF WHATCOM COUNTY, WASH.

(9)

SCALE: 2 INCHES=1 MILE

COPYRIGHT K. M. CO.

PUBLISHED BY
KROLL MAP COMPANY
814-2ND AVENUE SEATTLE

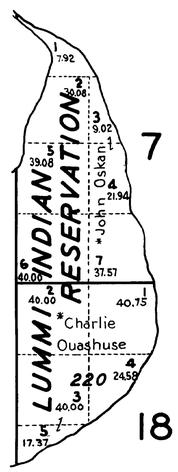

(4)

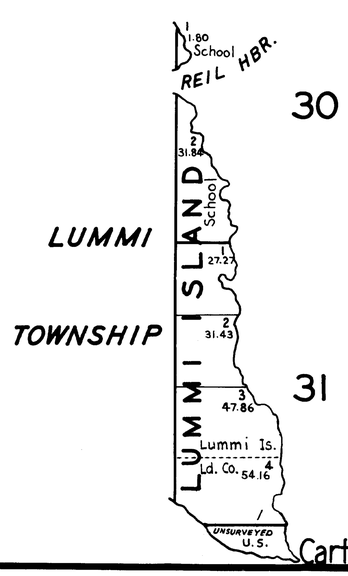

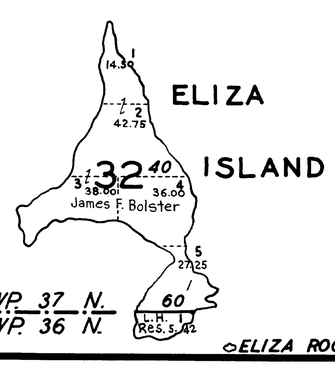

SKAGIT (7) COUNTY

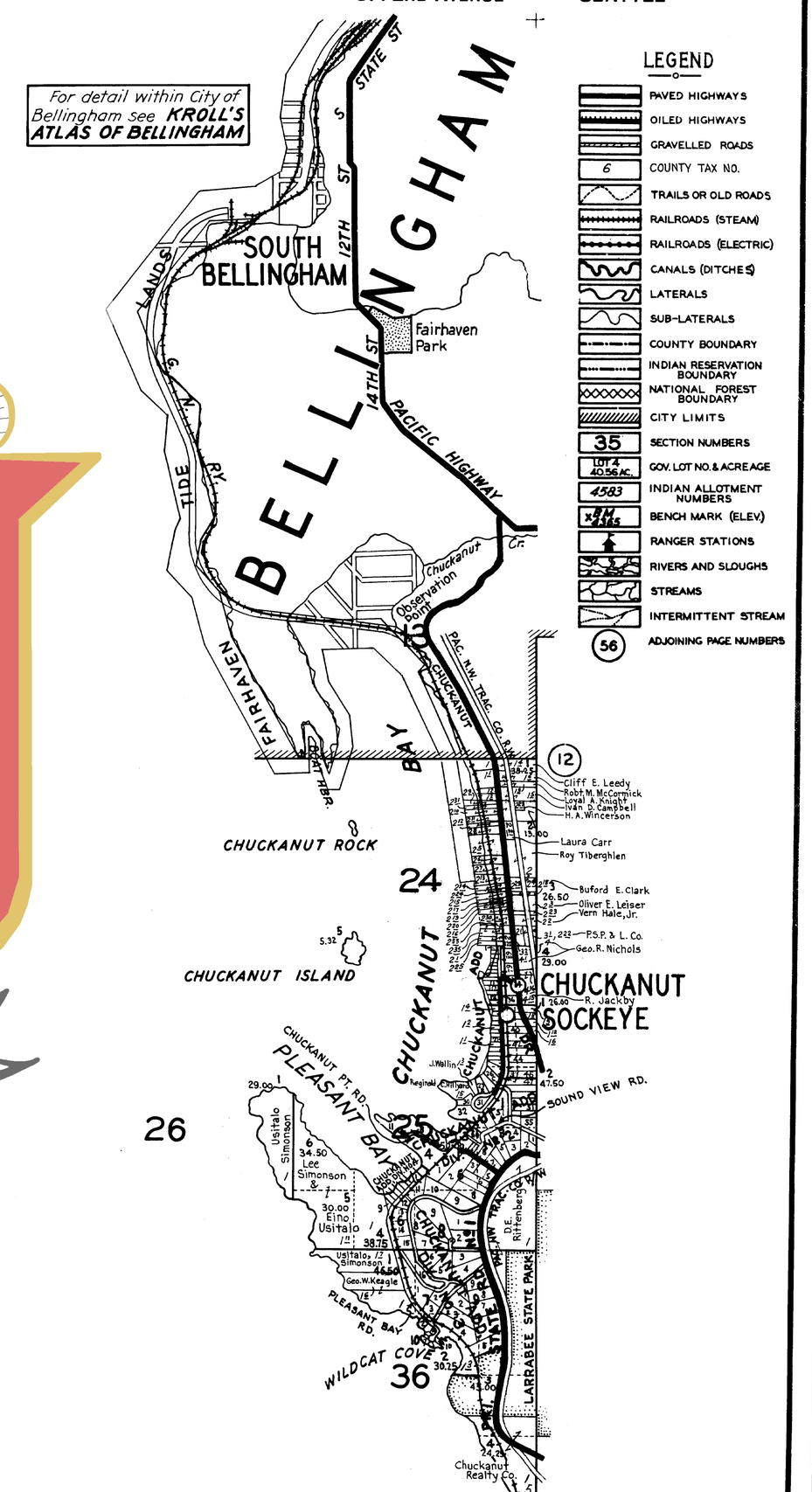

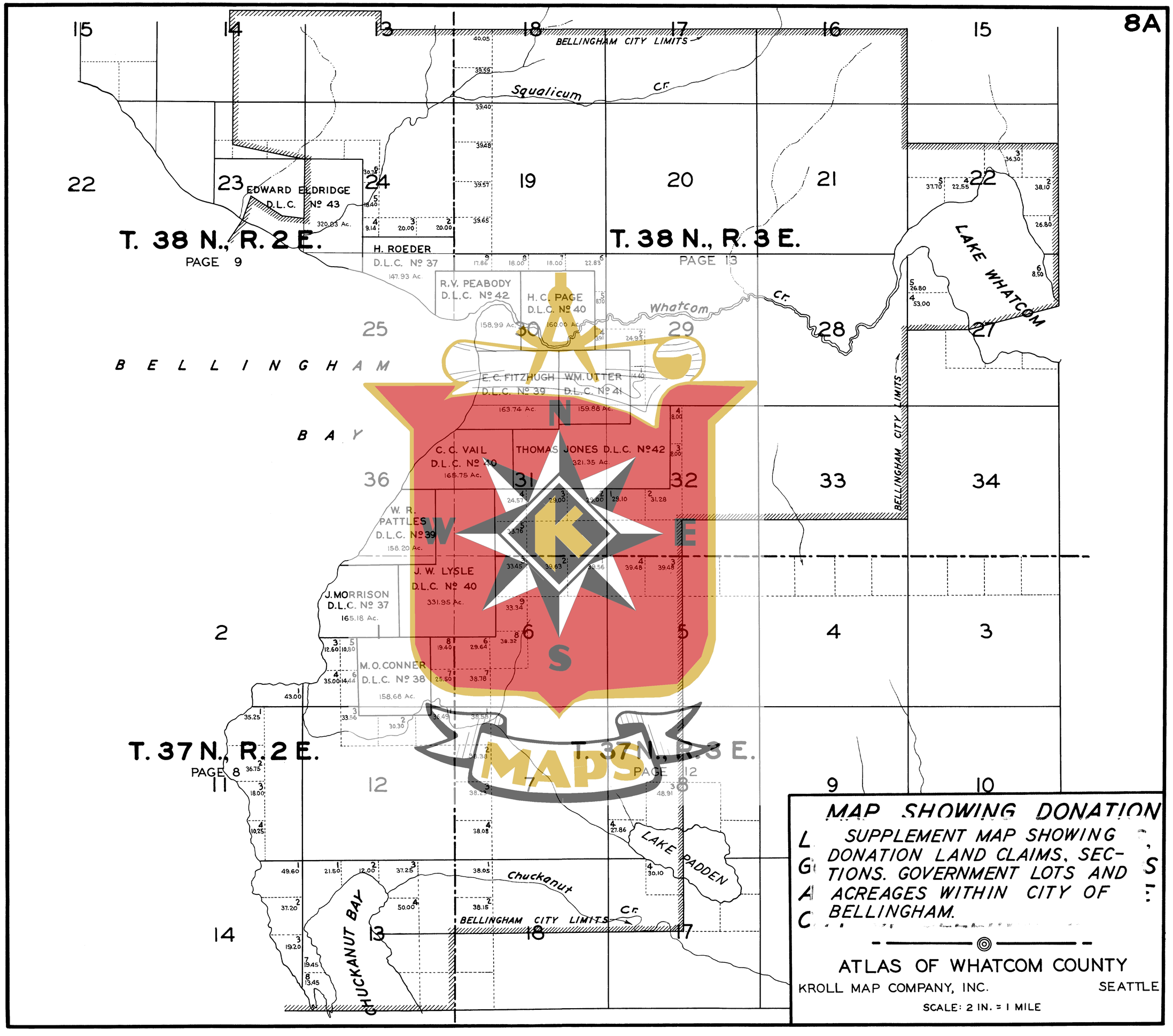

MAP SHOWING DONATION

SUPPLEMENT MAP SHOWING DONATION LAND CLAIMS, SECTIONS, GOVERNMENT LOTS AND ACREAGES WITHIN CITY OF BELLINGHAM.

ATLAS OF WHATCOM COUNTY

KROLL MAP COMPANY, INC. SEATTLE

SCALE: 2 IN. = 1 MILE

SCALE: 2 INCHES=1 MILE

COPYRIGHT K. M. CO.

PLAT OF

TOWNSHIP 38 NORTH, RANGE 2 EAST, W.M.

ATLAS OF WHATCOM COUNTY, WASH.

PUBLISHED BY
KROLL MAP COMPANY
814-2ND AVENUE SEATTLE

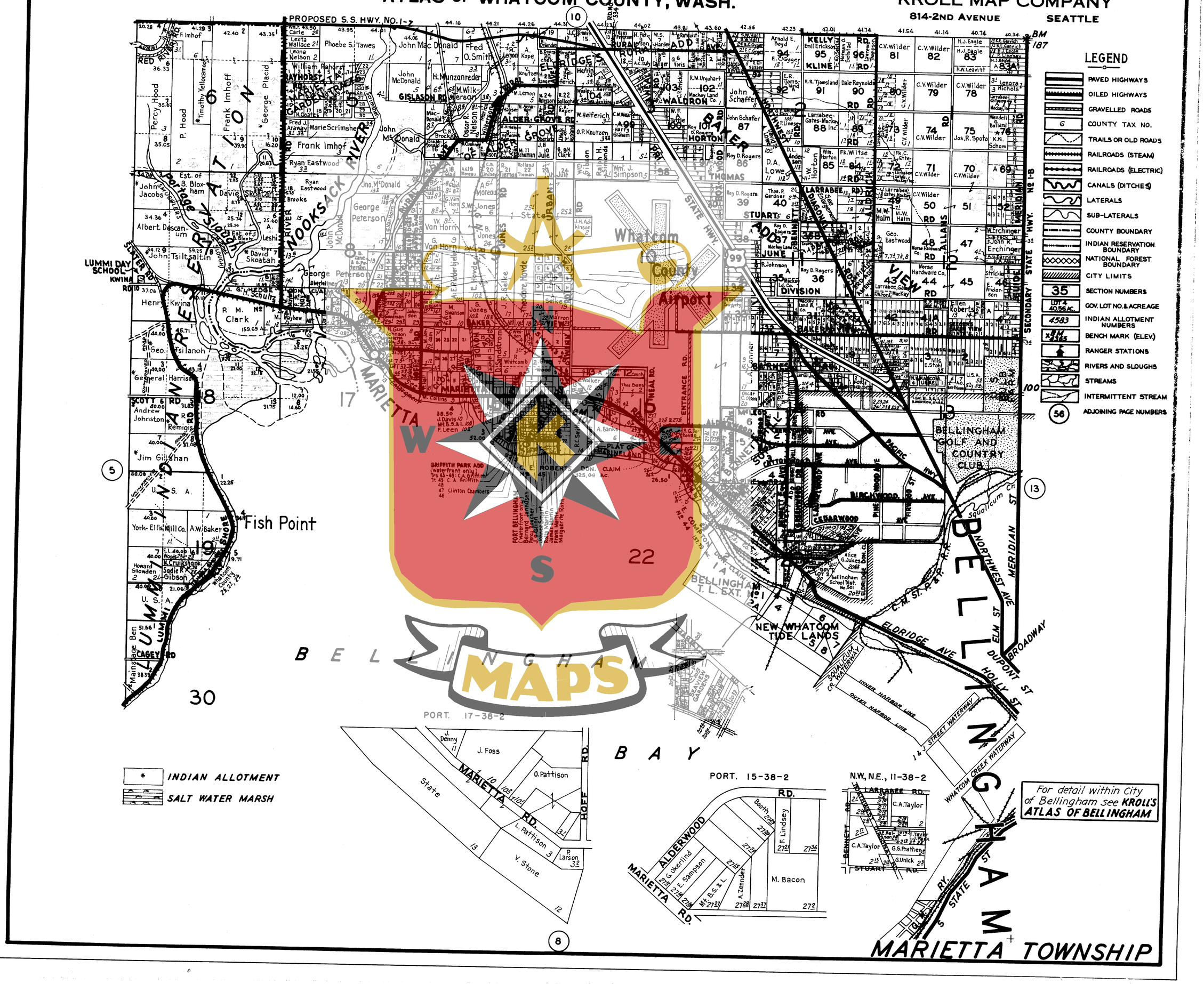

PLAT OF

TOWNSHIP 39 NORTH, RANGE 2 EAST, W.M.

ATLAS OF WHATCOM COUNTY, WASH.

SCALE: 2 INCHES=1 MILE

COPYRIGHT K. M. CO.

PUBLISHED BY
KROLL MAP COMPANY
814-2ND AVENUE SEATTLE

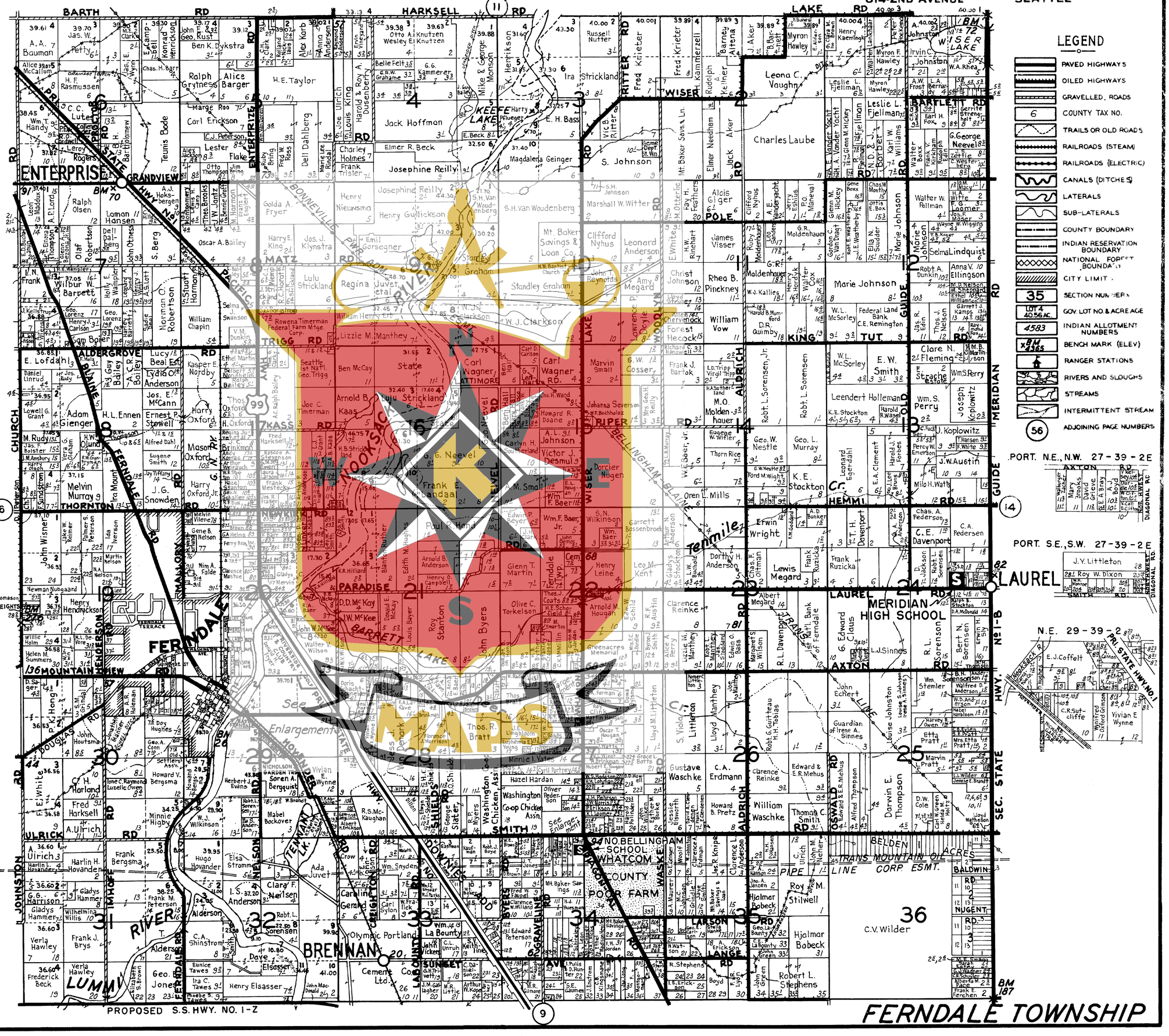

PLAT OF

TOWNSHIP 40 NORTH, RANGE 2 EAST, W.M.

ATLAS OF WHATCOM COUNTY, WASH.

SCALE: 2 INCHES=1 MILE

COPYRIGHT K. M. CO.

PUBLISHED BY
KROLL MAP COMPANY
814-2ND AVENUE SEATTLE

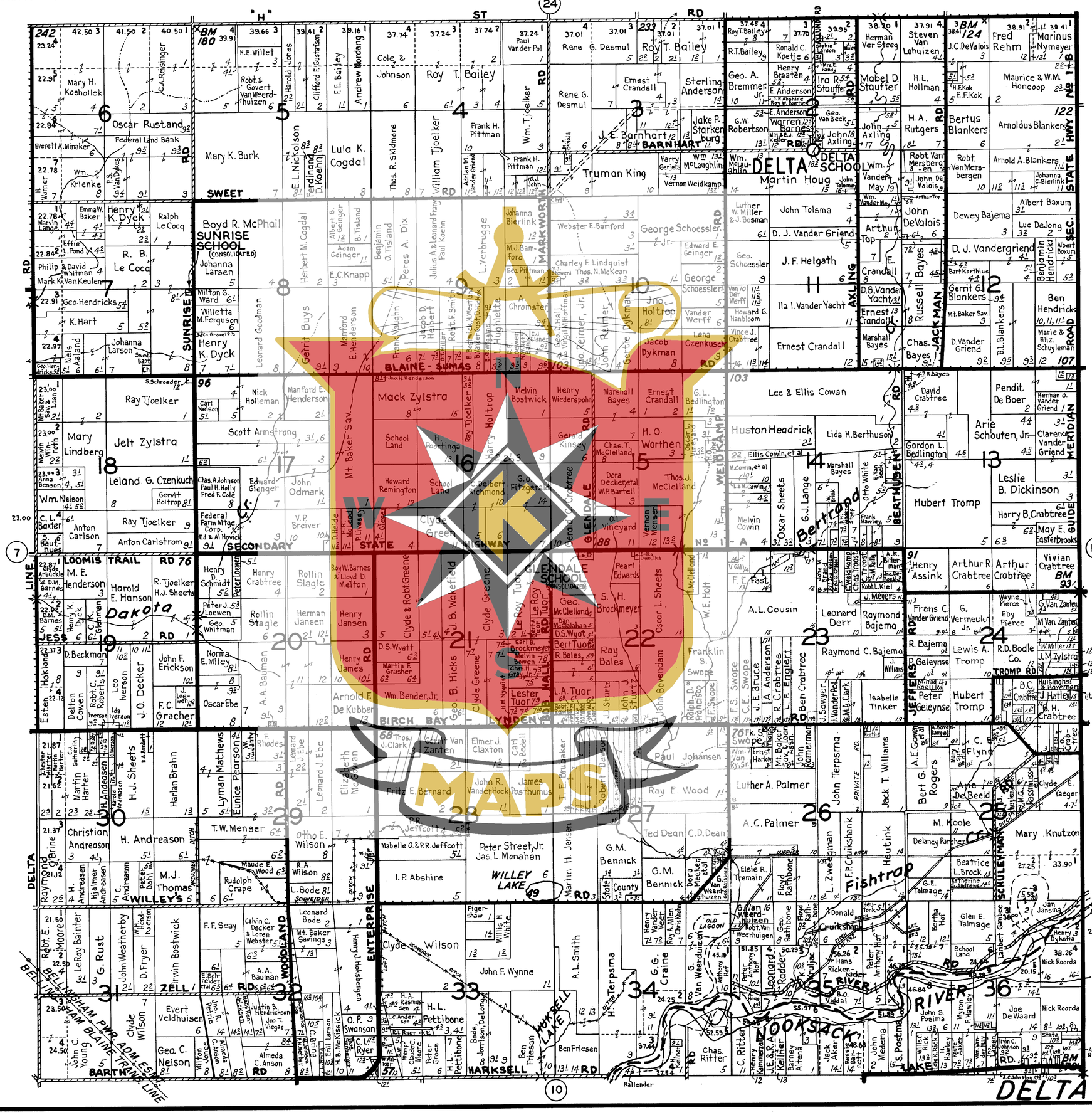

PLAT OF

TOWNSHIP 37 NORTH, RANGE 3 EAST, W.M.

ATLAS OF WHATCOM COUNTY, WASH.

SCALE: 2 INCHES=1 MILE

COPYRIGHT K. M. CO.

PUBLISHED BY
KROLL MAP COMPANY
814-2ND AVENUE SEATTLE

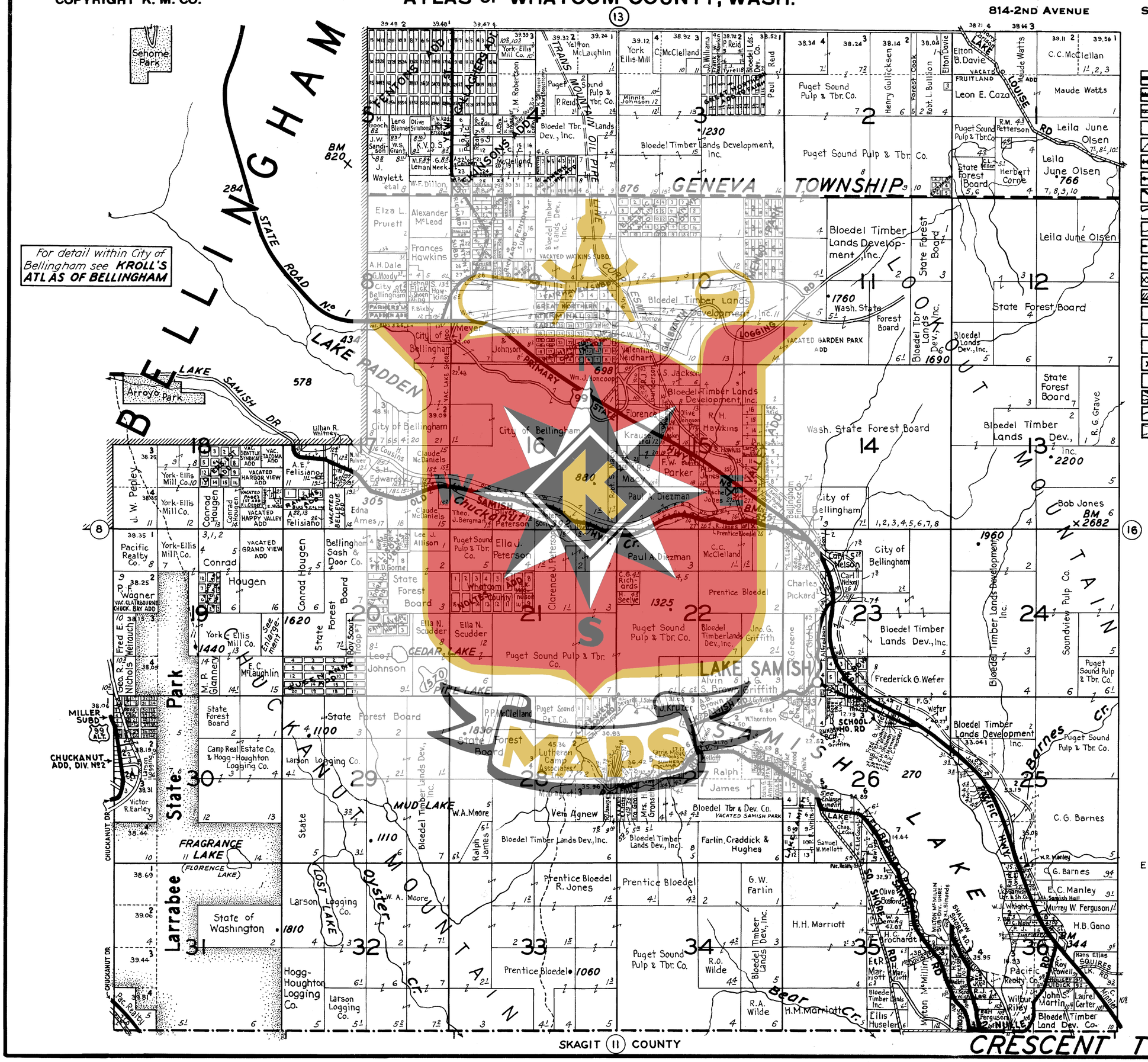

PLAT OF

TOWNSHIP 38 NORTH, RANGE 3 EAST, W.M.

ATLAS OF WHATCOM COUNTY, WASH.

SCALE: 2 INCHES=1 MILE

COPYRIGHT K. M. CO.

PUBLISHED BY
KROLL MAP COMPANY
814-2ND AVENUE SEATTLE

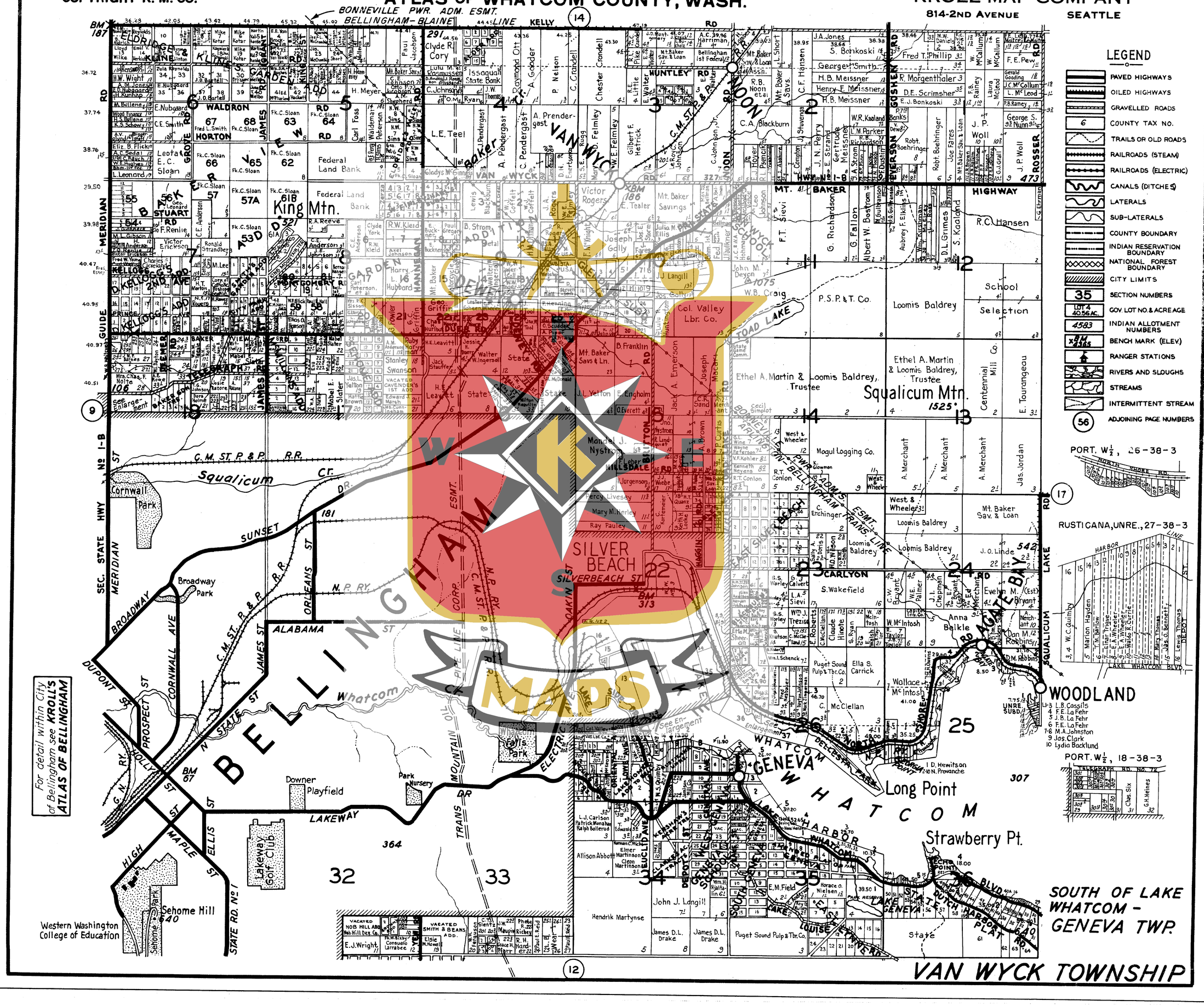

PLAT OF

TOWNSHIP 39 NORTH, RANGE 3 EAST, W.M.

ATLAS OF WHATCOM COUNTY, WASH.

SCALE: 2 INCHES=1 MILE

COPYRIGHT K. M. CO.

PUBLISHED BY
KROLL MAP COMPANY
814-2ND AVENUE SEATTLE

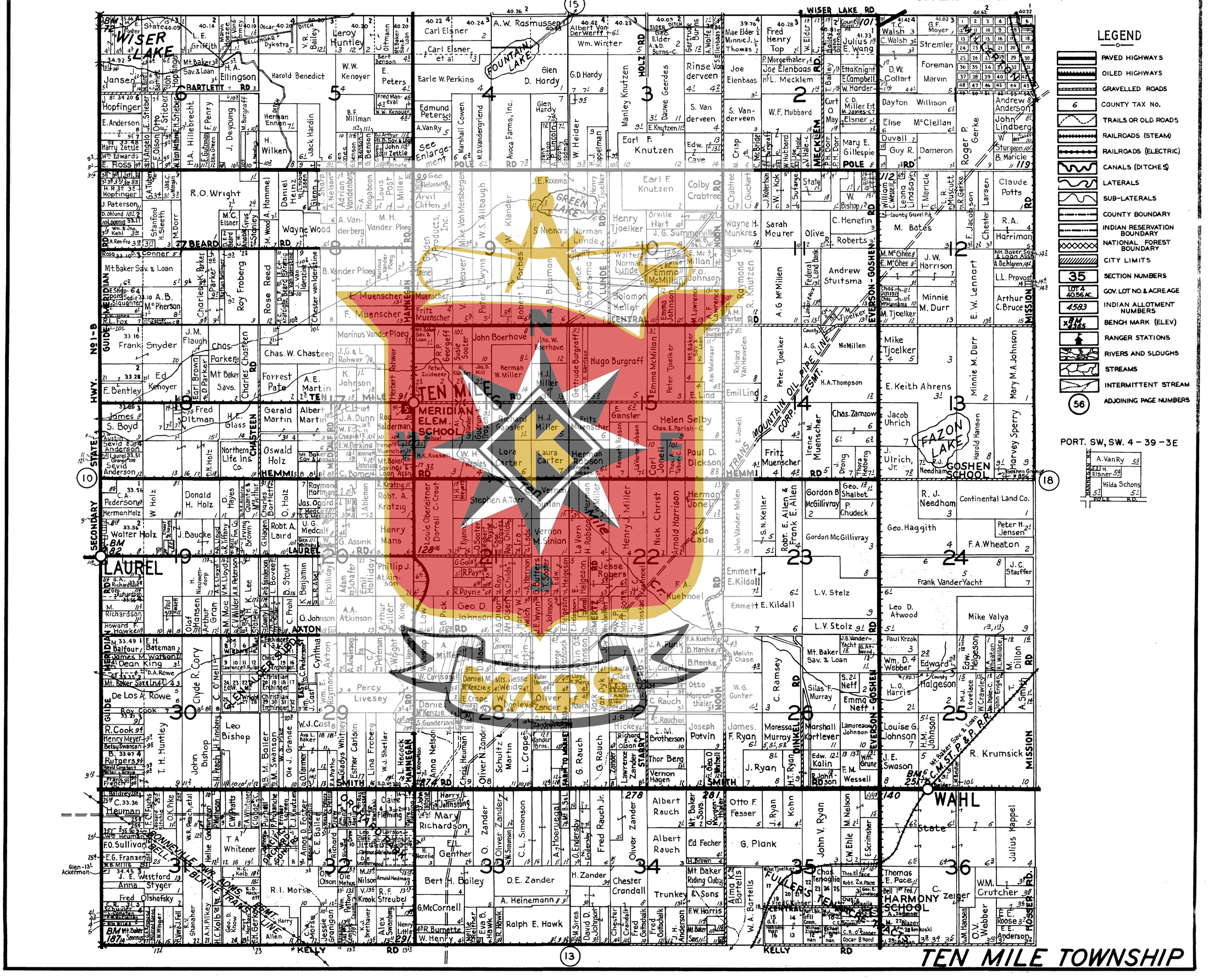

PLAT OF

TOWNSHIP 40 NORTH, RANGE 3 EAST, W.M.

ATLAS OF WHATCOM COUNTY, WASH.

SCALE: 2 INCHES=1 MILE

COPYRIGHT K. M. CO.

PUBLISHED BY
KROLL MAP COMPANY
814-2ND AVENUE SEATTLE

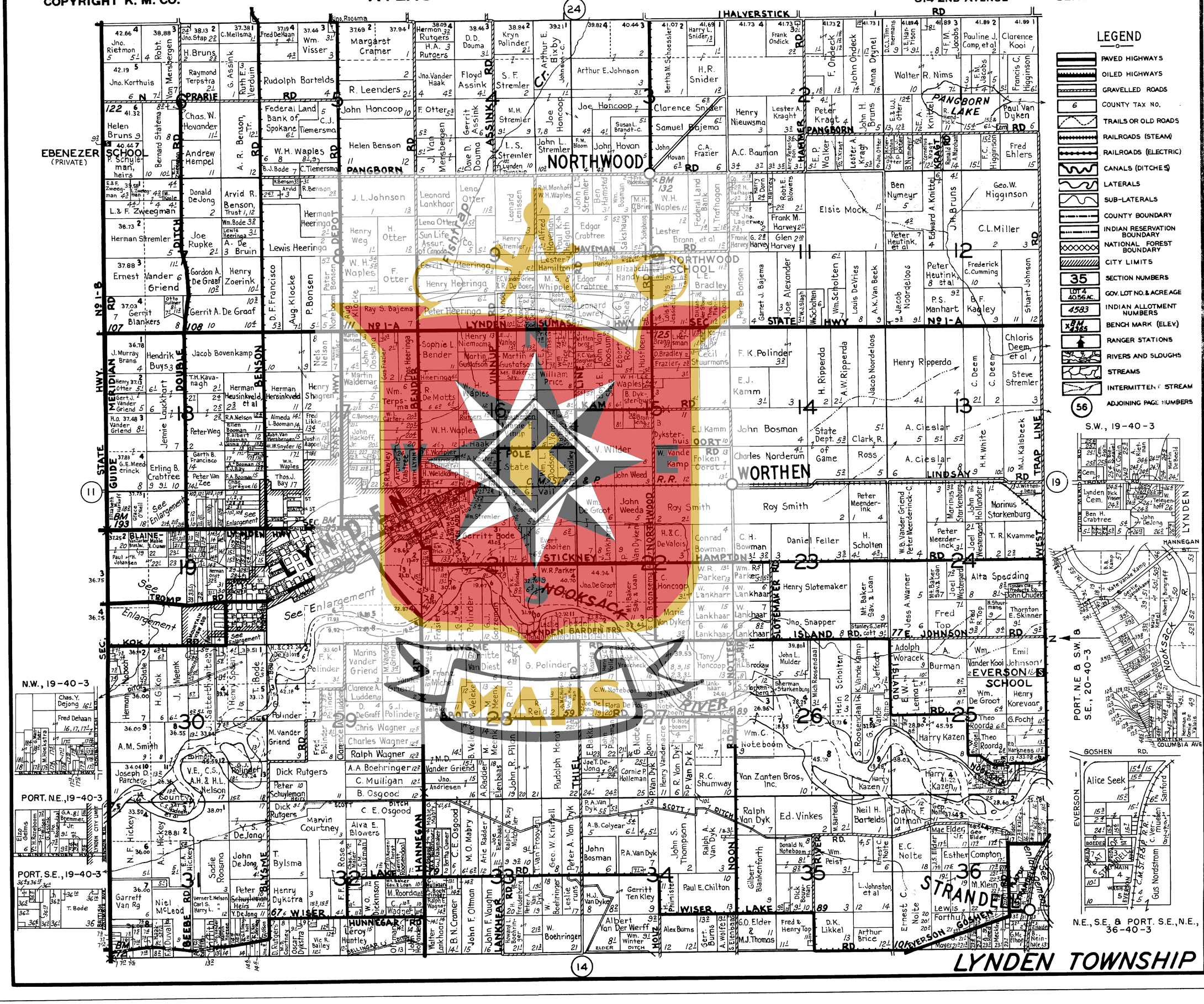

PLAT OF

TOWNSHIP 37 NORTH, RANGE 4 EAST, W.M.

ATLAS OF WHATCOM COUNTY, WASH.

SCALE: 2 INCHES=1 MILE

COPYRIGHT K. M. CO.

PUBLISHED BY
KROLL MAP COMPANY
814-2ND AVENUE SEATTLE



PLAT OF

TOWNSHIP 38 NORTH, RANGE 4 EAST, W.M.

ATLAS OF WHATCOM COUNTY, WASH.

SCALE: 2 INCHES = 1 MILE

COPYRIGHT K. M. CO.

PUBLISHED BY
KROLL MAP COMPANY
814-2ND AVENUE SEATTLE

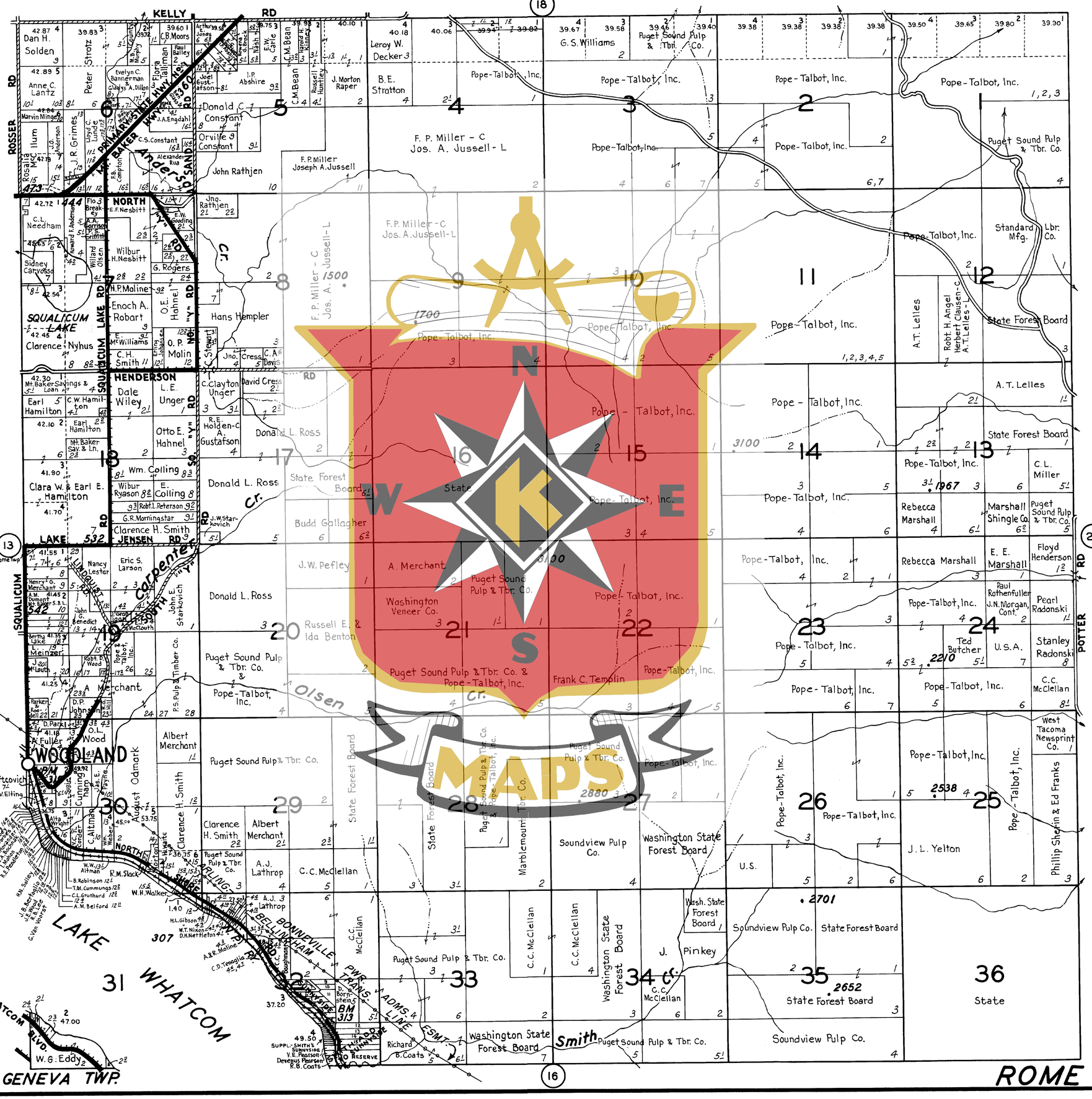

PLAT OF

TOWNSHIP 39 NORTH, RANGE 4 EAST, W.M.

ATLAS OF WHATCOM COUNTY, WASH.

SCALE: 2 INCHES=1 MILE

COPYRIGHT K. M. CO.

PUBLISHED BY
KROLL MAP COMPANY
814-2ND AVENUE SEATTLE

PLAT OF

TOWNSHIP 40 NORTH, RANGE 4 EAST, W.M.

ATLAS OF WHATCOM COUNTY, WASH.

SCALE: 2 INCHES=1 MILE

COPYRIGHT K. M. CO.

PUBLISHED BY
KROLL MAP COMPANY
814-2ND AVENUE SEATTLE

NOOKSACK TOWNSHIP

PLAT OF

TOWNSHIP 37 NORTH, RANGE 5 EAST, W.M.

ATLAS OF WHATCOM COUNTY, WASH.

SCALE: 2 INCHES=1 MILE

COPYRIGHT K. M. CO.

PUBLISHED BY
KROLL MAP COMPANY
814-2ND AVENUE SEATTLE

HERSHAM

SCALE: 2 INCHES=1 MILE

COPYRIGHT K. M. CO.

PLAT OF

TOWNSHIP 38 NORTH, RANGE 5 EAST, W.M.

ATLAS OF WHATCOM COUNTY, WASH.

PUBLISHED BY
KROLL MAP COMPANY
814-2ND AVENUE SEATTLE

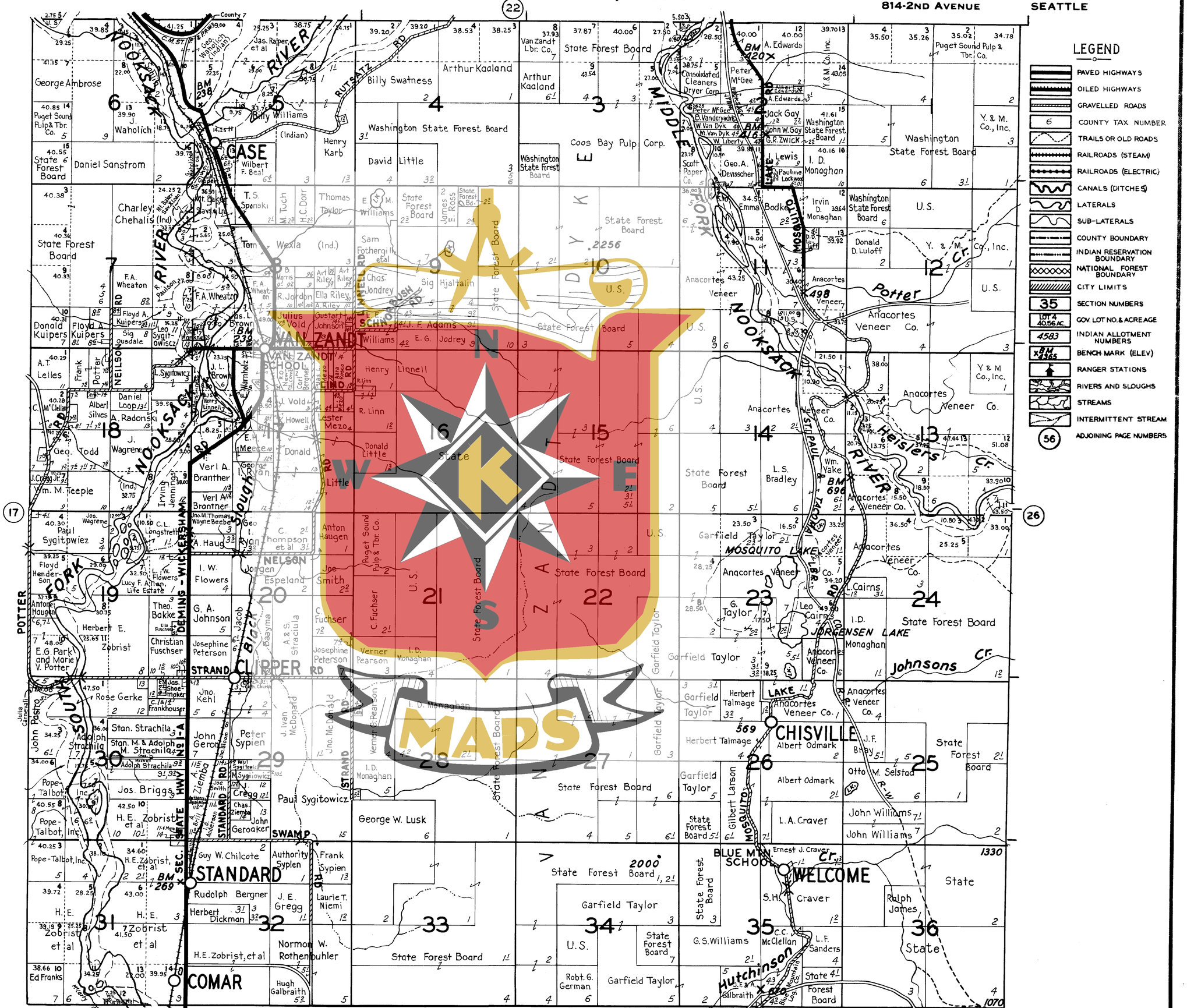

PLAT OF

TOWNSHIP 39 NORTH, RANGE 5 EAST, W.M.

(23) ATLAS OF WHATCOM COUNTY, WASH.

SCALE: 2 INCHES=1 MILE

COPYRIGHT K. M. CO.

PUBLISHED BY
KROLL MAP COMPANY
814-2ND AVENUE
SEATTLE

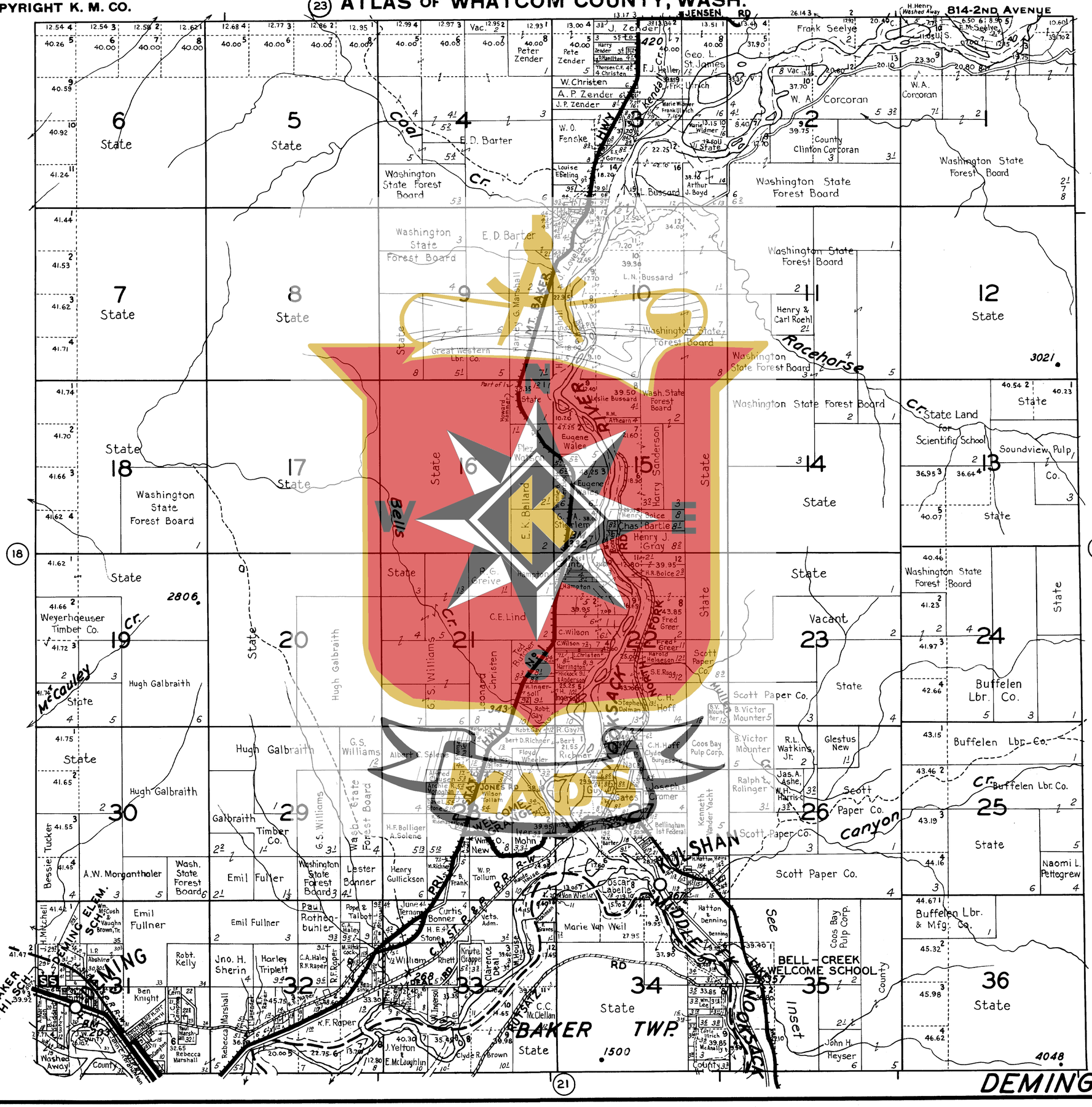

LEGEND

- PAVED HIGHWAYS
- OILED HIGHWAYS
- GRAVELLED ROADS
- 6 COUNTY TAX NO.
- TRAILS OR OLD ROADS
- RAILROADS (STEAM)
- RAILROADS (ELECTRIC)
- CANALS (DITCHES)
- LATERALS
- SUB-LATERALS
- COUNTY BOUNDARY
- INDIAN RESERVATION BOUNDARY
- NATIONAL FOREST BOUNDARY
- CITY LIMITS
- 35 SECTION NUMBERS
- LOT 4 40.56 AC. GOV. LOT NO. & ACREAGE
- 4583 INDIAN ALLOTMENT NUMBERS
- BM 4.565 BENCH MARK (ELEV.)
- RANGER STATIONS
- RIVERS AND SLOUGHS
- STREAMS
- INTERMITTENT STREAM
- (56) ADJOINING PAGE NUMBERS

N.W. & S.W., 35-39-5

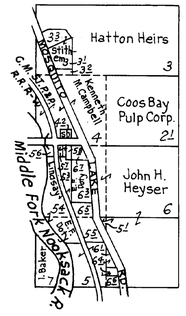

DEMING TOWNSHIP

PLAT OF

TOWNSHIP 40 NORTH, RANGE 5 EAST, W.M.

ATLAS OF WHATCOM COUNTY, WASH.

SCALE: 2 INCHES=1 MILE

COPYRIGHT K. M. CO.

PUBLISHED BY
KROLL MAP COMPANY
814-2ND AVENUE SEATTLE

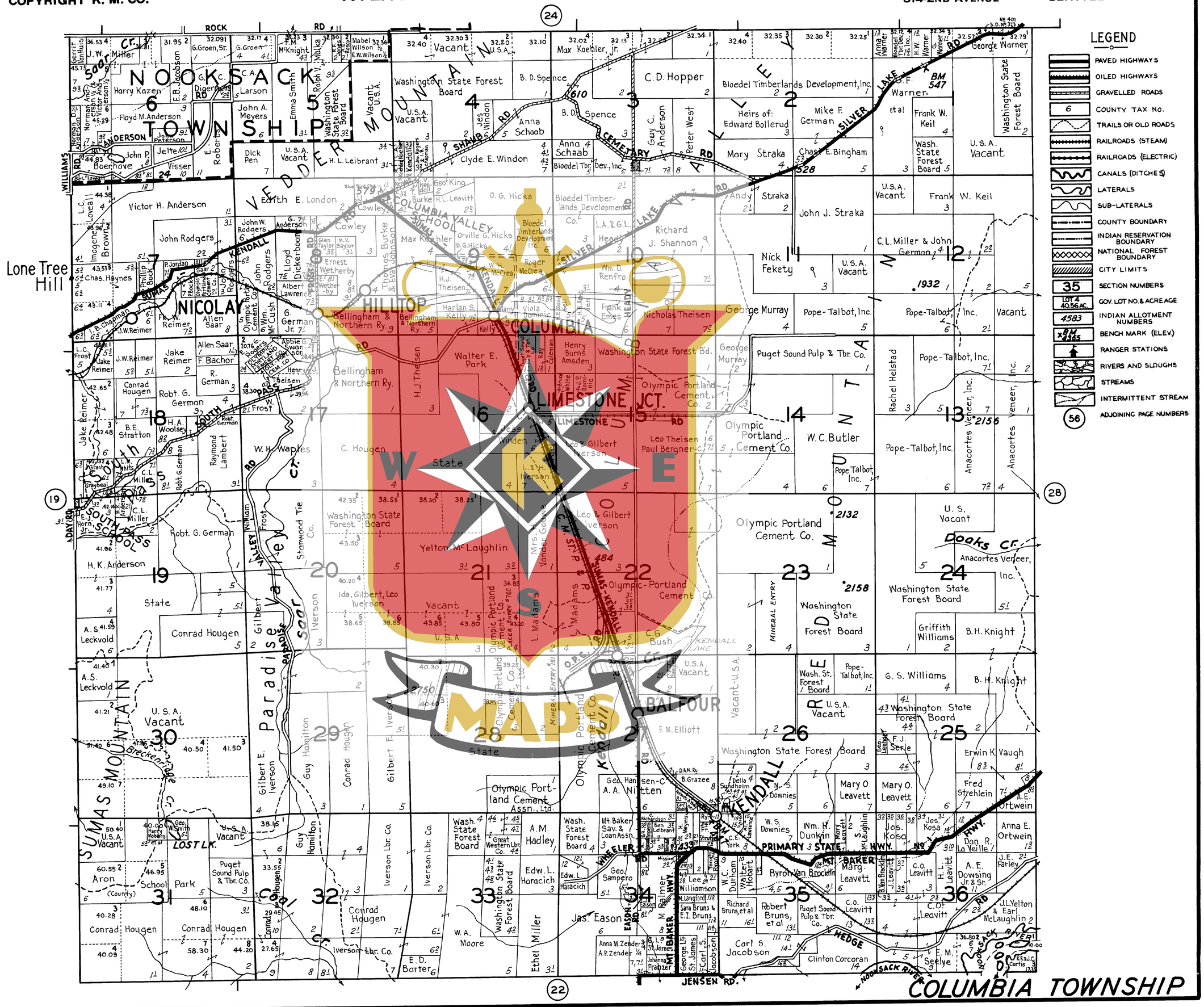

PLAT OF

TOWNSHIP 41 NORTH, RANGE 1 TO 7 EAST, W.M.

ATLAS OF WHATCOM COUNTY, WASH.

SCALE: 2 INCHES=1 MILE

COPYRIGHT K. M. CO.

PUBLISHED BY
KROLL MAP COMPANY
814-2ND AVENUE SEATTLE

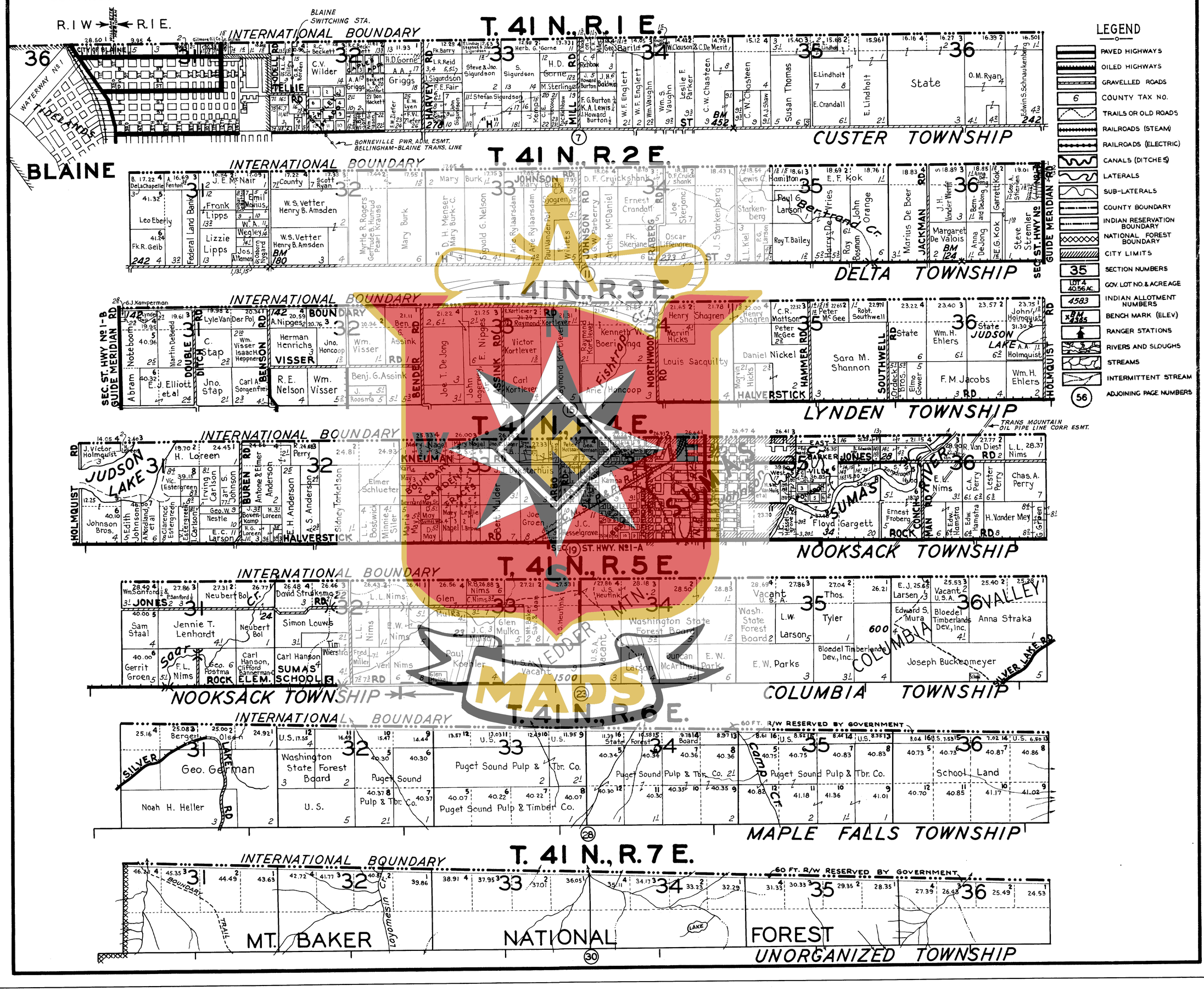

PLAT OF

TOWNSHIP 37 NORTH, RANGE 6 EAST, W.M.

ATLAS OF WHATCOM COUNTY, WASH.

SCALE: 2 INCHES=1 MILE

COPYRIGHT K. M. CO.

PUBLISHED BY
KROLL MAP COMPANY
814-2ND AVENUE SEATTLE

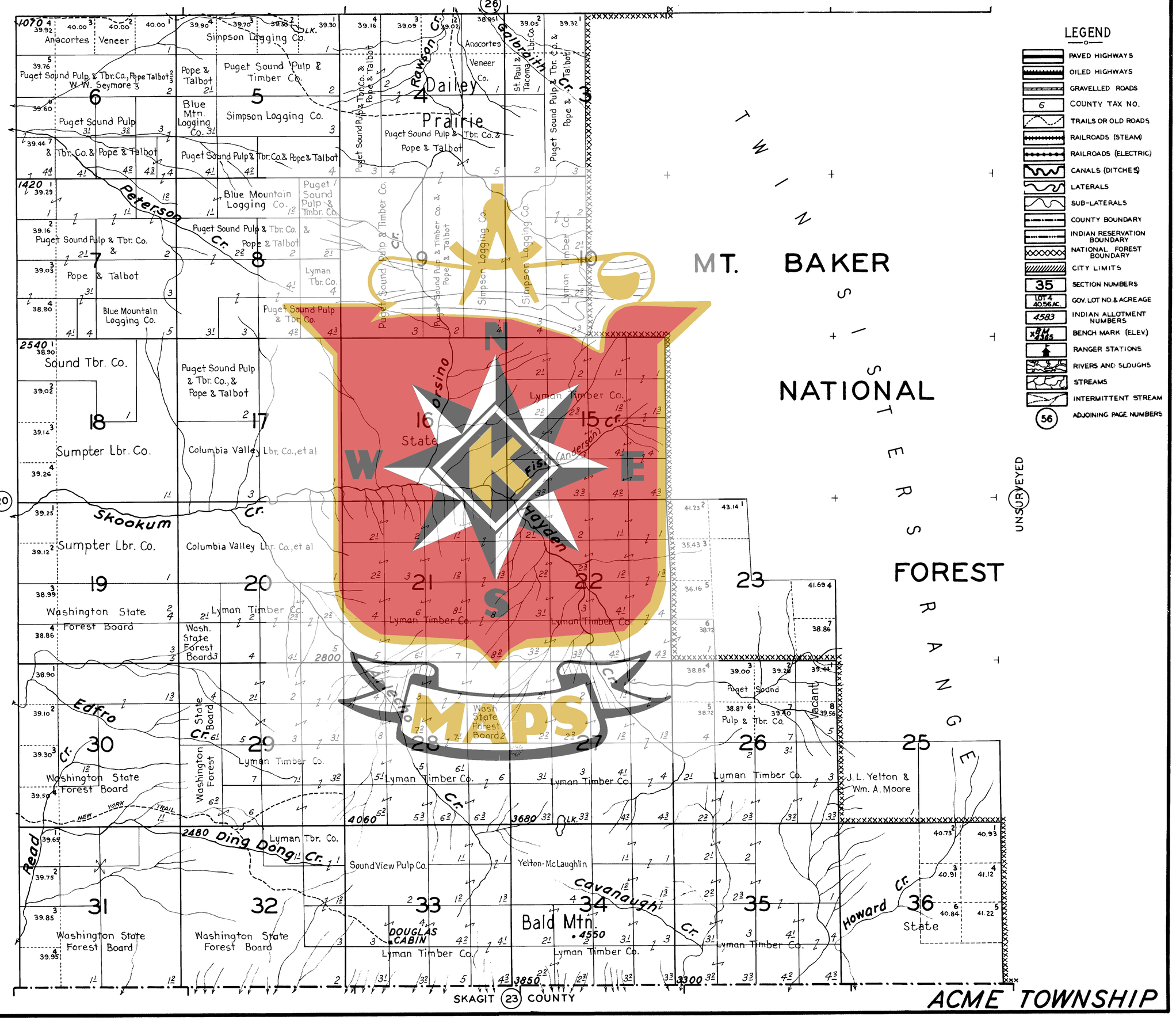

PLAT OF

TOWNSHIP 38 NORTH, RANGE 6 EAST, W.M.

ATLAS OF WHATCOM COUNTY, WASH.

SCALE: 2 INCHES=1 MILE

COPYRIGHT K. M. CO.

PUBLISHED BY
KROLL MAP COMPANY
814-2ND AVENUE SEATTLE

LEGEND

- PAVED HIGHWAYS
- OILED HIGHWAYS
- GRAVELLED ROADS
- 6 COUNTY TAX NO.
- TRAILS OR OLD ROADS
- RAILROADS (STEAM)
- RAILROADS (ELECTRIC)
- CANALS (DITCHES)
- LATERALS
- SUB-LATERALS
- COUNTY BOUNDARY
- INDIAN RESERVATION BOUNDARY
- NATIONAL FOREST BOUNDARY
- CITY LIMITS
- 35 SECTION NUMBERS
- LOT 4 40.56 AC. GOV. LOT NO. & ACREAGE
- 4583 INDIAN ALLOTMENT NUMBERS
- BM 4385 BENCH MARK (ELEV.)
- RANGER STATIONS
- RIVERS AND SLOUGHS
- STREAMS
- INTERMITTENT STREAM
- 56 ADJOINING PAGE NUMBERS

PLAT OF

TOWNSHIP 39 NORTH, RANGE 6 EAST, W.M.

ATLAS OF WHATCOM COUNTY, WASH.

SCALE: 2 INCHES=1 MILE

COPYRIGHT K. M. CO.

PUBLISHED BY
KROLL MAP COMPANY
814-2ND AVENUE SEATTLE



PLAT OF

TOWNSHIP 40 NORTH, RANGE 6 EAST, W.M.

ATLAS OF WHATCOM COUNTY, WASH.

SCALE: 2 INCHES=1 MILE

COPYRIGHT K. M. CO.

PUBLISHED BY
KROLL MAP COMPANY
814-2ND AVENUE SEATTLE

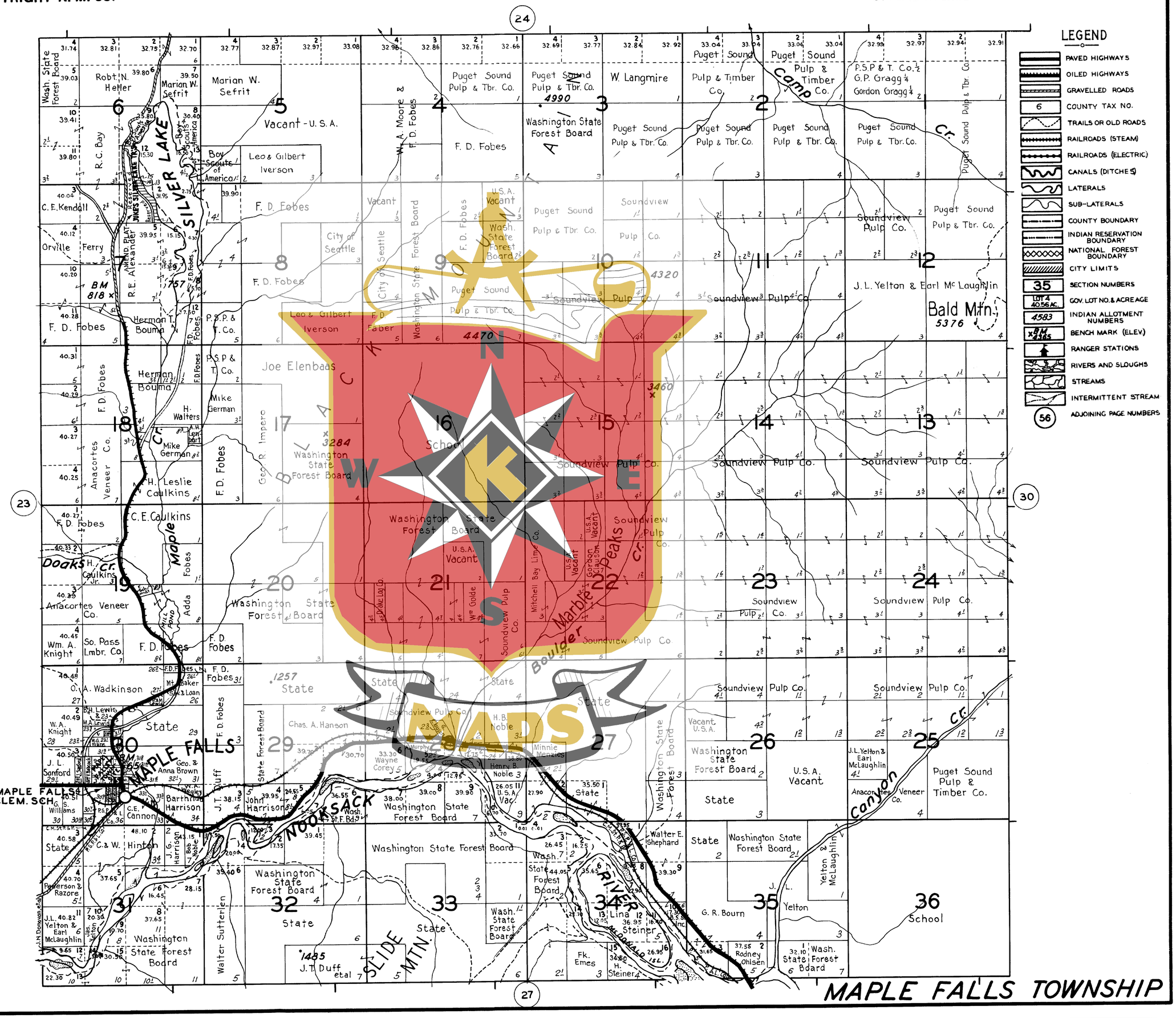

MAPLE FALLS TOWNSHIP

PLAT OF

TOWNSHIP 39 NORTH, RANGE 7 EAST, W.M.

ATLAS OF WHATCOM COUNTY, WASH.

SCALE: 2 INCHES=1 MILE

COPYRIGHT K. M. CO.

PUBLISHED BY
KROLL MAP COMPANY
814-2ND AVENUE SEATTLE

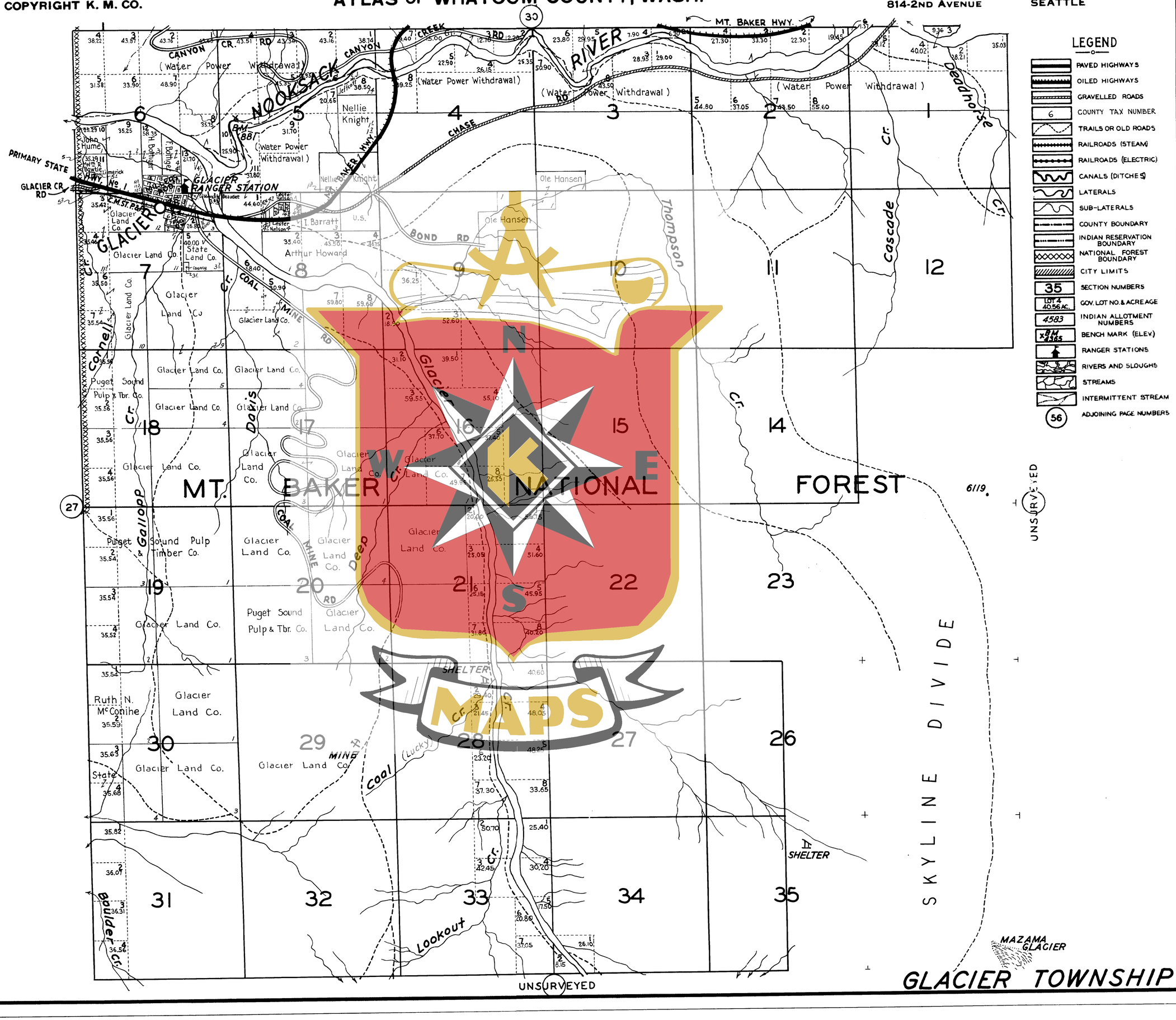

PLAT OF

TOWNSHIP 40 NORTH, RANGE 7 EAST, W.M.

ATLAS OF WHATCOM COUNTY, WASH.

SCALE: 2 INCHES=1 MILE

COPYRIGHT K. M. CO.

PUBLISHED BY
KROLL MAP COMPANY
814-2ND AVENUE SEATTLE



PLAT OF

TWP. 40 N., R. 8 & 9 E. – TWP. 37 N., R. 11 E.

ATLAS OF WHATCOM COUNTY, WASH.

SCALE: 2 INCHES=1 MILE

COPYRIGHT K. M. CO.

PUBLISHED BY
KROLL MAP COMPANY
814-2ND AVENUE SEATTLE

LEGEND

- PAVED HIGHWAYS
- OILED HIGHWAYS
- GRAVELLED ROADS
- 6 COUNTY TAX NUMBER
- TRAILS OR OLD ROADS
- RAILROADS (STEAM)
- RAILROADS (ELECTRIC)
- CANALS (DITCHES)
- LATERALS
- SUB-LATERALS
- COUNTY BOUNDARY
- INDIAN RESERVATION BOUNDARY
- NATIONAL FOREST BOUNDARY
- CITY LIMITS
- 35 SECTION NUMBERS
- LOT 4 40.56 AC. GOV. LOT NO. & ACREAGE
- 4583 INDIAN ALLOTMENT NUMBERS
- x BM 4385 BENCH MARK (ELEV)
- RANGER STATIONS
- RIVERS AND SLOUGHS
- STREAMS
- INTERMITTENT STREAM
- 56 ADJOINING PAGE NUMBERS

T. 40 N., R. 8 E. → ← T. 40 N., R. 9 E.

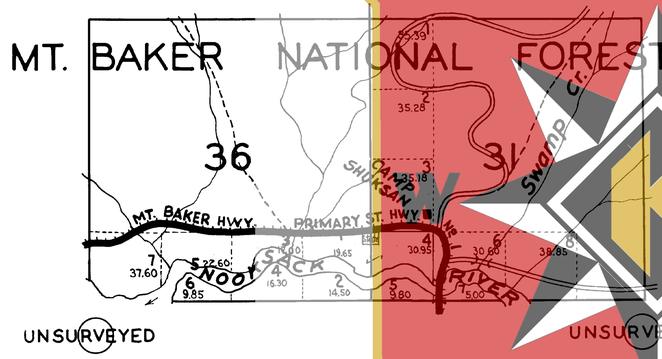

T. 37 N., R. 11 E.

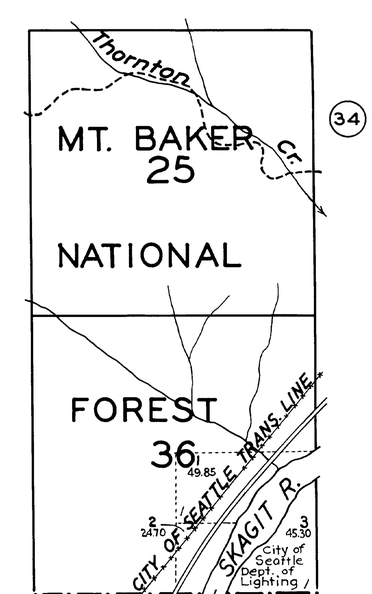

SKAGIT (39) COUNTY

UNORGANIZED TOWNSHIP

PLAT OF

TOWNSHIP 37 NORTH, RANGE 9 EAST, W.M.

ATLAS OF WHATCOM COUNTY, WASH.

SCALE: 2 INCHES=1 MILE

COPYRIGHT K. M. CO.

PUBLISHED BY
KROLL MAP COMPANY
814-2ND AVENUE SEATTLE



LEGEND

- PAVED HIGHWAYS
- OILED HIGHWAYS
- GRAVELLED ROADS
- 6 COUNTY TAX NUMBER
- TRAILS OR OLD ROADS
- RAILROADS (STEAM)
- RAILROADS (ELECTRIC)
- CANALS (DITCHES)
- LATERALS
- SUB-LATERALS
- COUNTY BOUNDARY
- INDIAN RESERVATION BOUNDARY
- NATIONAL FOREST BOUNDARY
- CITY LIMITS
- 35 SECTION NUMBERS
- LOT 4 40.56 AC. GOV. LOT NO. & ACREAGE
- 4583 INDIAN ALLOTMENT NUMBERS
- BM 4365 BENCH MARK (ELEV.)
- RANGER STATIONS
- RIVERS AND SLOUGHS
- STREAMS
- INTERMITTENT STREAM
- 56 ADJOINING PAGE NUMBERS

PLAT OF

TOWNSHIP 38 NORTH, RANGE 9 EAST, W.M.

ATLAS OF WHATCOM COUNTY, WASH.

SCALE: 2 INCHES=1 MILE

COPYRIGHT K. M. CO.

PUBLISHED BY
KROLL MAP COMPANY
814-2ND AVENUE SEATTLE

LEGEND

- PAVED HIGHWAYS
- OILED HIGHWAYS
- GRAVELED ROADS
- 6 COUNTY TAX NUMBER
- TRAILS OR OLD ROADS
- RAILROADS (STEAM)
- RAILROADS (ELECTRIC)
- CANALS (DITCHES)
- LATERALS
- SUB-LATERALS
- COUNTY BOUNDARY
- INDIAN RESERVATION BOUNDARY
- NATIONAL FOREST BOUNDARY
- CITY LIMITS
- 35 SECTION NUMBERS
- LOT 4 40.56 AC. GOV. LOT NO. & ACREAGE
- 4583 INDIAN ALLOTMENT NUMBERS
- BM 4385 BENCH MARK (ELEV.)
- RANGER STATIONS
- RIVERS AND SLOUGHS
- STREAMS
- INTERMITTENT STREAM
- 56 ADJOINING PAGE NUMBERS



UNORGANIZED TOWNSHIP

PLAT OF

TOWNSHIP 37 NORTH, RANGE 12 EAST, W.M.

ATLAS OF WHATCOM COUNTY, WASH.

SCALE: 2 INCHES=1 MILE

COPYRIGHT K. M. CO.

PUBLISHED BY
KROLL MAP COMPANY
814-2ND AVENUE SEATTLE

LEGEND

- PAVED HIGHWAYS
- OILED HIGHWAYS
- GRAVELLED ROADS
- 6 COUNTY TAX NUMBER
- TRAILS OR OLD ROADS
- RAILROADS (STEAM)
- RAILROADS (ELECTRIC)
- CANALS (DITCHES)
- LATERALS
- SUB-LATERALS
- COUNTY BOUNDARY
- INDIAN RESERVATION BOUNDARY
- NATIONAL FOREST BOUNDARY
- CITY LIMITS
- 35 SECTION NUMBERS
- LOT 4 40.56 AC. GOV. LOT NO. & ACREAGE
- 4583 INDIAN ALLOTMENT NUMBERS
- BM 2365 BENCH MARK (ELEV)
- RANGER STATIONS
- RIVERS AND SLOUGHS
- STREAMS
- INTERMITTENT STREAM
- 56 ADJOINING PAGE NUMBERS



UNORGANIZED TOWNSHIP