SEATTLE PUBLIC LIBRARY
R912.7972 K919So 1941 010111
031
Atlas of Seattle, East Si 2696553
0000105123764

ATLAS OF SEATTLE

EAST SIDE SUPPLEMENT

COPYRIGHT AND PUBLISHED BY
KROLL MAP COMPANY, INC.
814 - 2ND AVENUE BUILDING
SEATTLE, WASHINGTON

INDEX TO ADDITION PLATS

LEGWOOD MANOR NO. 14 ..... 440NE & W
LEWYDER ACRE TRACTS 410NE
ALLEY'S POST OFFICE TRACTS, UNRECORDED 426NW
LARSEN'S ACRE TRACTS 427SW
APPLETON HEIGHTS ADD, UNRECORDED ..... 440NE & NW
ARROWHEAD POINT 416SW
ASSESSOR'S PLAT OF HUNT'S POINT ..... 430NE & NW, 431NW
AVIAVISTA 416NE
AVIAVISTA, UNRE. REPLAT LOTS 7 TO 9, BLK 7 ..... 416NE

BAGLEY-MERCER LAKE TRACTS, UNRECORDED 442SW
BARKER AND PANTING ADD TO WINSOR 409NE
BARNABEE PARK 421SW
BEACON ARTS VILLAGE, UNRECORDED 410SW
BEALS PARK ADD TO KIRKLAND 424NW
BELLEVUE ACRE AND HALF-ACRE TRACTS 437SW
BELT LINE ADD TO KIRLAND 427SW
BLEWETT'S 1ST ADD TO KIRKLAND 420NE
BOLSTAD'S 1ST ADD TO TOWN OF BOTHELL ..... 420SE & 421NE
BOTHELL ACRES, UNRECORDED 403SW
BOTHELL, CORRECTION PLAT, TOWN OF ..... 407SE & SW
BOTHELL'S 1ST ADD TO BOTHELL 407NW
BURKE & FARRAR'S KIRKLAND ADD TO SEATTLE, DIV. 6, 425SE & SW
" " " " " " " " 7, 429NE & NW
" " " " " " " " 8 ..... 424SE
" " " " " " " " 9 ..... 421 E
" " " " " " " " 10 ..... 424NE
" " " " " " " " 10, SUPPLEMENTAL PLAT OF 424NE
" " " " ADD TO SEATTLE, DIV. 11 ..... 427NE
" " " " " " " " 13 ..... 425SW
" " " " " " " " 14 ..... 424NE
" " " " " " " (UNRE.) 15 ..... 424SE
" " " " " " " " 16 ..... 426NE
" " " " " " " " 20 ..... 427 E
" " " " " " " " 21 ..... 425SE
" " " " " " " (UNRE.) 22 ..... 419SW
" " " " " " " " 25 ..... 426NW
" " " " " " " (UNRE) 26 ..... 424SW
" " " " " " " " 27
BURKE & FARRAR'S KIRKLAND ADD TO SEATTLE, DIV. 29 ..... 420SE
" " " " " " " " 30 ..... 420SW
" " " " " " " " 35 ..... 424 E
" " " " " " " " 36 ..... 423SE
" " " " " " " (UNRE.) 37 ..... 423NE
" " " " " " " " 39 ..... 424SW

CARR'S PARK, UNRECORDED 419SW
CARR'S UNRECORDED PLAT 419SW
CENTRAL ADD TO KIRKLAND 424NW
CENTRAL ADD TO KIRKLAND, SUPPL. PLAT OF 424NE
CHERITON FRUIT GARDENS, CONWAY'S SUBD. 435SW
" " " , PLAT NO. 1 ..... 437NW
CLIMANE ESTATE, UNRECORDED ..... 429SE & SW
COLLINSWOOD, AN ADD TO THE CITY OF SEATTLE 426SE
COLLINSWOOD, DIV. NO. 2 ..... 426SE
COLUMBIA LUMBER COMPANY ADD TO KIRKLAND 423SE
COMMERCIAL ADD TO KIRKLAND 426NW
CORWODE AND ADSIT'S 1ST ADD TO KIRKLAND 427SW
COURT COMMISSIONERS PLAT ..... 418SE & 420NE
CRANE AND DICKEY'S ADD TO KIRKLAND 426NW
CURTIS ADD TO KIRKLAND 426NW

DANNER'S, W. S., SUBD., UNRECORDED 407NW
DAGNEAU'S HALF ACRE TRACTS, UNRECORDED 402SE
DUNCAN'S ADD TO KIRKLAND 426NW

EASTLAND ACRE TRACTS 436NW
EASTLAND ACRE TRACTS, SUPPLEMENTAL 434SW
EAST RIVER GROVE, UNRECORDED 406SE
EAST RIVER GROVE HEIGHTS, UNRECORDED 406SE
ELDORADO ADD TO KIRKLAND 427SW
ENATAI WATERFRONT ADD, UNRECORDED ..... 440 W
ERICKSON'S BOTHELL HOME TRACTS, UNRECORDED 408NE
EVERGREEN POINT TRACTS, UNRECORDED 430NE

FACTORIA 441SW
FACTORIA, UNRECORDED 441SE
FAIRVIEW ADD TO HOUGHTON 429NW
FAY'S LOCHLEVEN LOTS 435NE
FEHR'S, W. B., KIRKLAND HOME TRACTS 426NE
FINLAY'S GARDEN TRACTS 434SW
FRENCH'S HOMESTEAD VILLA 426SW
FRENCH'S HOMESTEAD VILLA, DIV. NO. 1 ..... 426SW

GLENMARY 417SW
GLENMARY, UNRECORDED REPLAT TRS. 7, 8, & 9 ..... 417SW

HALL'S ADD TO KIRKLAND 429NE
HAMLEY'S REPLAT TR. 2, SHARP'S SUBD. CHERITON FRUIT GARDENS 437NW
HARRIS JUANITA ACRES 419SW
HARRIS JUANITA ACRES, DIV. NO. 2 ..... 419SW
HERRON'S ADD ..... 430SE & 433NE
HILLMAN'S LK. WASH. GARDEN OF EDEN ADD NO. 1 ..... 445S & 444W
" " " " " " " " 2 ..... 445NW
" " " " " " " " 3 442SE & 444E & W
" " " " " " " " 6 ..... 445SE
" " " " " " " " 7 ..... 445NE
HOUGHTON 429NW
HOUGHTON ACRE TRACTS 434NE

INGLEWOOD COUNTRY CLUB TRACTS, UNRECORDED.. 404 & 408 E & NW
INGLEWOOD GARDENS, UNRECORDED 401SW
INGLEWOOD HEIGHTS, UNRECORDED 410SW
INGLEWOOD HEIGHTS 2ND PLAT, UNRECORDED 410SW
IRONDALE ADD TO TOWN OF KIRKLAND, (VACATED) 426NE

JACKSON'S COUNTRY CLUB ADD, UNRECORDED 409W-413W
JUANITA, UNRECORDED 420NE
JUANITA BAY CAMP SITES, UNRECORDED 420NE
JUANITA BEACH CAMPS ..... 418SE & SW
JUANITA-LAKE WASHINGTON TRACTS 418SE
JUANITA MAPLE GROVE ADD, UNRECORDED 418SE
JUANITA PARK TRACTS, BLOCKS 1 & 2, UNRECORDED 421NW
" " " " " 3 & 4 ..... 421NW
JUANITA POINT-A RESIDENCE PARK ..... 416NE, 418SW & 420NW
JUANITA POINT DIV. NO. 2 ..... 416SE
" " " " " 3 ..... 412SE & 416 W
" " " " " 4 ..... 416SE

KENMORE ACRE TRACTS, UNRECORDED 400SE
KENMORE HEIGHTS ADD 400SW
KENWOOD PARK ..... 434SW & 436NW
KERR'S LAKE WASHINGTON ONE ACRE TRACTS 417NE
" " " " " " " , UNRECORDED REPLAT BLKS 13 & 14 ..... 417NE
KING COUNTY COMMISSIONER'S SUBD. OF CHAS. DUNLAP ESTATE, UNRECORDED 421NE

KIRKLAND, SUPPLEMENTAL PLAT TO 424NE
KIRKLAND ACRE TRACTS ..... 426 E
KIRKLAND & ADDS. PLATS 427SW
KIRKLAND 1 ACRE TRACTS, UNRECORDED 427SW
KIRKLAND HEIGHTS, AN ADD TO TOWN OF KIRKLAND 401SW
KIRKLAND HEIGHTS ACRE TRACTS ..... 421E & 422NW
KIRKLAND PARK 439NE
KIRKLAND STEEL WORKS ADD TO KIRKLAND 407NW
KIRKLAND SUBDIVIDED 1ST ADD TO CITY OF SEATTLE 462SE
" " " " " KIRKLAND 432SE
KIRKLAND TERRACE 432SE
KLEPERTY'S COURT, UNRECORDED 426SE

LAKE AVENUE ADD TO KIRKLAND 424NE
LAKEWOOD PARK, UNRECORDED 433NW
LAKE FOREST PARK ESTATES 435NW
LAKE FOREST WATERFRONT ADD 435W
LAKEHURST, UNRECORDED 434SW
LAKE PARK TO CITY OF SEATTLE 442NE
" " " " " UNRE. REPLAT TRS. 1 & 2 ..... 419W & 420W
" " " " " BLK 12, & PORT. TR. 1 BLK 13 & PORT. BLK 14 ..... 417W
LAKE SHORE ADD TO KIRKLAND 424NW
LAKE WASHINGTON GARDEN TRACTS 434SE
LAKEWOOD GARDEN TRACTS 405SE
LAKEWOOD VILLA TRACTS ..... 405SE & 415NW
LIPTON, WEBSTER ADD TO KIRKLAND 430SE
LINDEN PARK ADD TO KIRKLAND 419NE
LIVESLEY'S, T. A., LAKE VILLA TRACTS, (UNRE.) 446NW
LOCHLEVEN 406NE
LOCKE'S LAKE WASHINGTON WATERFRONT TRS. UNRE. 440SW
LOWELL & EVANS' ADD TO KIRKLAND 426NW

MARSHALL'S ADD TO CITY OF SEATTLE 424SE
MARSHALL'S ACRE TRS. AN ADD TO KIRKLAND 425SW
MAXWELTON ACRES 437SW
MEDINA HALF-FOUR ONE HALF ACRE TRS. UNRE. 433SE
MEDINA HEIGHTS 436NW
MEDINA WATER FRONT ..... 433 W
MERCER 441SW
MERCER SLOUGH GARDEN TRACTS 441NE
MEYDENBAUER PARK ..... 436SE & 438
MOORLAND ..... 436SE & 438
MOORLANDS, THE, UNRECORDED ..... 405SW & SE
MOORLAND GARDENS, UNRECORDED 410SW
MOORLAND HEIGHTS, UNRECORDED ..... 409E & NW
" " " " TRACT 24, BLOCK "BB", UNREC. SUBD. OF 402NW
MOTOR CREST VILLA TRACTS, UNRECORDED ..... 411NE & NW
MYERS, O. R., 1ST ADD TO MOORLAND 433NW

NIBLOCK'S LAKE PARK TRACTS 417SE
NORTHCLIFF 404SE
NORTHLAKE TERRACE 404NE
NORTHUP'S ACRE TRACTS 422NW

ORCHARD HEIGHTS, AN ADD TO CITY OF SEATTLE 427NW
OVERLAKE ADD 436NW

PARRISH'S GARDEN TRACTS, UNRECORDED 422SW
PEARSON'S TRACTS, UNRECORDED 407NW
PEASE ADD, UNRECORDED 413NE
PETTIT'S ALDER PARK ADD TO KIRKLAND ..... 425NE & NW
PETTIT'S, H. C., ALDER GROVE, AN ADD TO KIRKLAND 422SE
PLEASURE POINT PARK, UNRECORDED 442SE
" " " NO. 2, UNRECORDED 442NE
PRATT'S 1ST ADD TO KIRKLAND 429NE
PROCTOR'S 1ST ADD TO BELLEVUE 437NW

QUALHEIM'S LAKE WASHINGTON ACRE TRACTS 440E

ROLFE'S EVERGREEN POINT TRACTS 430NE
ROSE POINT ADD, UNRECORDED 420SE

SEATTLE ADD TO KIRKLAND 426NW
SHARP'S SUBD. OF CHERITON FRUIT GARDEN TRACTS 437NW
" " " " " " " UNRE. REPLAT EV. TRS. 4 & 5 ..... 437NW
SHORELANDS, AN ADD TO CITY OF SEATTLE 436SE
SOUTH KIRKLAND ACREAGE ..... 426E & W
SQUIRE'S, W. C., PLAT OF KENMORE 404NE
" " " " " " " 1ST ADD 404NE
STRONG'S HIGHLAND DRIVE ADD 436NE
SUMMIT PLACE 431SE
" " 1ST ADD TO 431SE
" " 2ND ADD TO 431SE
" " 3RD ADD TO 434NE
SUNDE'S GARDEN TRACTS 407NW

UNIVERSITY ACRE TRACTS TO KIRKLAND 432SE
UNRECORDED SUBD. PT. OF NE¼SE¼ SEC. 6-26-5E 402SE
" " " SW¼NW¼ & SW¼NE¼ SEC. 29-26-5E ..... 419NE & NW

VISTA HERMOSA ..... 410NE & 420NE & NW

WATERFONT ADD TO KIRKLAND ..... 418SE & SW
WAVERLY PARK, UNRECORDED 404NW
WEBSTER'S LAKE FRONT TRACTS, UNRECORDED 430NW
WHITE BROS. ADD TO KIRKLAND 426SE
WHITE BROS. LAWN ADD TO KIRKLAND 426SE
WHITE, HARRY & CO.'S, COMMERCIAL ADD TO KIRKLAND 426SW
" " 2ND ADD TO KIRKLAND 426SE
" " 3RD ADD TO KIRKLAND 426SE
" " 4TH ADD TO KIRKLAND 426SE
WHITE'S, HARRY, 3RD & 4TH ADD, REPLAT LOTS 24 & 25 ..... 426SE
WHITE, HARRY & CO.'S, 5TH ADD TO KIRKLAND 429NE
WIGHT'S LAKE FRONT ACRE TRACTS, UNRECORDED 412SE
WIGHT'S, M. F., REPLAT BLKS 13, 14 & 25, KENWOOD PK. 436NW
" " " " " 19, 20 & 22 " " 436NW
WILSON'S GARDEN TRACTS 406NE
WOOD'S ADD TO KIRKLAND ..... 425 E
WOODY'S 1ST ADD TO BOTHELL 403SW
" " " " " , REPLAT OF PART OF 403SW

YARROW ..... 428 & 431NE
" , REPLAT OF PORTIONS OF ..... 428 & 431NE

****

LAKE WASHINGTON SHORELANDS:
BLOCK "F" 429NW
" "G" 429NW
" "H" 429NW
" "I" 429NW
" "J" 426SW
" "L" 420NE

INDEX TO PAGES

INDEX TO STREETS

NUMBERED STREETS

NE 1ST ST ..... JX 22-23
SE 1ST ST ..... W 24
NE 2ND ST ..... TW 23
NE 3RD ST ..... UW 23
SE 3RD ST ..... W 24
NE 4TH ST ..... UW 23
SE 4TH ST ..... VW 24
NE 5TH ST ..... UV 23
SE 5TH ST ..... V 24
NE 6TH ST ..... TU 23
SE 6TH ST ..... VW 24
NE 7TH ST ..... UV 23
SE 7TH ST ..... V 24
NE 8TH ST ..... TX 22
SE 8TH ST ..... W 25
SE 9TH ST ..... V 25
NE 10TH ST ..... TW 22
SE 10TH ST ..... VW 25
SE 11TH ST ..... VW 25
NE 12TH ST ..... TV 22
NE 14TH ST ..... TV 22
SE 15TH ST ..... V 25
NE 16TH ST ..... TV 21
SE 16TH ST ..... V 26
NE 18TH ST ..... SV 21
NE 19TH ST ..... V 21
NE 20TH ST ..... UW 21
NE 21ST ST ..... V 21
SE 21ST ST ..... W 26
NE 22ND ST ..... UV 21
NE 23RD ST ..... V 21
NE 24TH ST ..... UX 20
SE 24TH ST ..... XY 27
NE 25TH ST ..... TX 20
SE 25TH ST ..... WY 27
NE 26TH ST ..... TX 20
SE 26TH ST ..... WY 27
NE 27TH ST ..... V 20
SE 27TH ST ..... WY 27
SE 27TH PLACE ..... W 27
NE 28TH ST ..... TX 20
SE 28TH ST ..... WY 27
SE 28TH PLACE ..... W 27
NE 29TH ST ..... V 20
NE 30TH ST ..... UX 20
SE 30TH ST ..... WY 27
SE 31ST ST ..... WY 27
NE 32ND ST ..... UX 20
SE 32ND ST ..... WY 27
NE 33RD ST ..... Y 28
NE 34TH ST ..... X 19
SE 34TH ST ..... WY 28
SE 35TH ST ..... Y 28
NE 36TH ST ..... UX 19
SE 36TH ST ..... Y 28
SE 37TH ST ..... Y 28
NE 38TH ST ..... VX 19
SE 38TH ST ..... Y 28
SE 39TH ST ..... Y 28
NE 40TH ST ..... VX 19
SE 40TH ST ..... Y 28
NE 42ND ST ..... U 18
NE 45TH ST ..... X 18
NE 50TH ST ..... X 18
NE 51ST ST ..... X 17
NE 52ND ST ..... X 17
NE 53RD ST ..... WX 17
NE 54TH ST ..... X 17
55TH AVE. NE ..... Q 1-3
NE 55TH ST ..... WX 17
SE 56TH ST ..... X 32
NE 58TH ST ..... WX 17
NE 59TH ST ..... WX 17
60TH AVE NE ..... Q 2-3
NE 60TH ST ..... WX 17
SE 60TH ST ..... X 32
61ST AVE NE ..... Q 2-3
NE 61ST ST ..... WY 16
SE 61ST ST ..... X 32
62ND AVE NE ..... OR 1-8
NE 62ND ST ..... WY 16
SE 62ND ST ..... X 32
63RD AVE NE ..... R 9
NE 63RD ST ..... WY 16
SE 63RD ST ..... X 32
64TH AVE NE RBS2-9
NE 64TH ST ..... WY 16
SE 64TH ST ..... X 32
NE 65TH ST ..... WX 16
66TH AVE NE ..... R 2
NE 66TH ST ..... Y 16
NE 67TH ST ..... Y 16
68TH AVE NE ..... RS 1-9
NE 68TH ST ..... WY 16
SE 68TH ST ..... XY 33
NE 69TH ST ..... Y 16
70TH AVE NE ..... S 8
NE 70TH ST ..... WZ 16
71ST AVE NE ..... S 9-10
72ND AVE NE ..... S 3-10
NE 72ND PLACE ..... XY 15
SE 72ND ST ..... WY 33
NE 73RD ST ..... Y 15
74TH AVE NE ..... S 4-5
NE 74TH ST ..... Y 15
SE 74TH ST ..... X 34
75TH AVE NE ..... S 4-6
NE 75TH ST ..... XZ 15
SE 75TH PLACE ..... X 15
76TH AVE NE ..... S 1-23
SE 76TH ST ..... XY 34
77TH AVE NE ..... T 5-23
78TH AVE NE ..... T 6-21
79TH AVE NE ..... T 9-20
80TH AVE NE ..... T 1-22
NE 80TH ST ..... WZ 15
SE 80TH ST ..... WY 34
81ST AVE NE ..... T 5-23
82ND AVE NE ..... T 7-23
NE 82ND ST ..... X 14
83RD AVE NE ..... T 23
NE 83RD ST ..... X 14
SE 83RD ST ..... X 35
84TH AVE NE ..... T 4-23
SE 84TH ST ..... WX 35
SE 84TH PLACE ..... X 35
NE 85TH ST ..... WZ 14
86TH AVE NE ..... U 3-23
NE 86TH ST ..... X 14
SE 86TH ST ..... WX 35
87TH AVE NE ..... U 23
NE 87TH ST ..... X 14
88TH AVE NE ..... U 1-23
NE 88TH ST ..... X 14
SE 88TH ST ..... WX 35
SE 88TH PLACE ..... X 36
89TH AVE NE ..... U 22-23
90TH AVE NE ..... U 22-23
NE 90TH ST ..... XZ 14
91ST AVE NE ..... U 22-23
NE 91ST ST ..... X 13
92ND AVE NE ..... U 2-23
NE 92ND ST ..... XY 13
94TH AVE NE ..... V 3-21
94TH AVE SE ..... V 24
NE 94TH ST ..... X 13
95TH AVE NE ..... V 23
NE 95TH ST ..... XZ 13
96TH AVE NE ..... V 1-23
96TH AVE SE ..... V 24-25
NE 96TH ST ..... X 13
97TH AVE NE ..... V 23
NE 97TH ST ..... WY 13
98TH AVE NE ..... V 20-23
98TH AVE SE ..... V 24
NE 98TH ST ..... X 13
99TH AVE NE ..... V 23
99TH AVE SE ..... V 24-25
NE 99TH ST ..... X 13
100TH AVE NE ..... V 1-23
100TH AVE SE ..... V 24-25
NE 100TH ST ..... XZ 13
101ST AVE NE ..... W 22
101ST AVE SE ..... W 24
NE 101ST ST ..... V 12
102ND AVE NE ..... W 16-23
102ND AVE SE ..... W 24-27
NE 102ND ST ..... VW 12
103RD AVE NE ..... W 3-23
103RD AVE SE ..... W 25-27
104TH AVE NE ..... W 1-23
104TH AVE SE ..... W 24-35
NE 104TH ST ..... VZ 12
105TH AVE NE ..... W 17
105TH AVE SE ..... W 24-27
106TH AVE NE ..... W 10-16
106TH AVE SE ..... W 24-35
NE 106TH ST ..... VW 12
NE 106TH PLACE ..... X 12
107TH AVE NE ..... W 13-17
107TH AVE SE ..... V 24-25
NE 107TH ST ..... X 12
108TH AVE NE ..... W 4-23
108TH AVE SE ..... W 24-35
NE 108TH ST ..... VY 11
109TH AVE NE ..... X 16-17
109TH AVE SE ..... X 35
110TH AVE NE ..... X 13-19
110TH AVE SE ..... X 32-35
NE 110TH ST ..... W 11
NE 110TH PLACE ..... TU 11
111TH AVE NE ..... X 13-17
NE 111TH PLACE ..... T 11
112TH AVE NE ..... X 1-22
112TH AVE SE ..... X 32-35
NE 112TH ST ..... SX 11
113TH AVE NE ..... X 3-15
113TH AVE SE ..... X 27-28
NE 113TH ST ..... T 11
114TH AVE NE ..... X 13-19
114TH AVE SE ..... X 27-34
NE 114TH PLACE ..... T 11
114TH PLACE NE ..... X 14
115TH AVE NE ..... X 13
NE 115TH ST ..... T 11
116TH AVE NE ..... X 7-23
116TH AVE SE ..... X 24-35
NE 116TH ST ..... SY 11
117TH AVE NE ..... Y 16-17
118TH AVE NE ..... Y 15-18
NE 118TH ST ..... S 10
119TH AVE NE ..... Y 14-15
120TH AVE NE ..... Y 11-16
120TH AVE SE ..... Y 28
NE 120TH ST ..... SX 11
NE 121ST ST ..... UV 10
122ND AVE NE ..... Y 13-16
122ND AVE SE ..... Y 27-28
NE 122ND ST ..... UV 10
123RD AVE NE ..... Y 13
123RD AVE SE ..... Y 27-28
124TH AVE NE ..... Y 13-16
124TH AVE SE ..... Y 27-30
NE 124TH ST ..... RX 10
NE 125TH ST ..... R 9
126TH AVE NE ..... Z 11-16
128TH AVE NE ..... Z 11-16
NE 128TH ST ..... WX 9
NE 129TH ST ..... RS 9
130TH AVE NE ..... Z 13-16
132ND AVE NE ..... Z 11-16
NE 140TH ST ..... WX 8
NE 141ST ST ..... ST 7
NE 145TH ST ..... SX 7
NE 146TH ST ..... S 6
NE 150TH ST ..... SU 6
NE 155TH ST ..... RT 6
NE 155TH PLACE ..... T 6
NE 160TH ST ..... R 5
NE 165TH ST ..... ST 5
NE 166TH ST ..... T 4
NE 169TH ST ..... ST 4
NE 170TH ST ..... ST 4
NE 175TH ST ..... UX 3
NE 181ST ST ..... US 3
NE 182ND ST ..... UR 3
NE 183RD ST ..... S 3
NE 184TH ST ..... Q 3
NE 185TH ST ..... VX 3
NE 187TH ST ..... Q 2
NE 190TH ST ..... RU 2
NE 192ND ST ..... ST 2
NE 193RD ST ..... Q 2
NE 195TH ST ..... SX 2
NE 200TH ST ..... SV 1
NE 205TH ST ..... ST 1

NAMED STREETS

SE AFTON PLACE ..... W 24
SE BELLEVUE PLACE ..... V 24
BELLEVUE PLACE SE ..... VW 24
SLARNEY PLACE SE ..... W 26
BOTHELL WAY ..... QV 3-4
CENTRAL AVE NE ..... X 13-14
SE CLIFF PLACE ..... W 24
ERIN PLACE SE ..... W 26-27
EVERETT WAY NE ..... V 1-2
GRANT AVE SE ..... W 25
HOLMES POINT DR. NE ..... RT 8-11
JUANITA DR. NE ..... SV 5-11
KILLARNEY PLACE SE ..... W 26
SE KILMARNOCK ST ..... W 24
KIRKLAND WAY ..... WX 14
LAKE WASHINGTON BOULEVARD ..... WY 24-35
NE LAKE WASHINGTON BOULEVARD ..... TY 6-23
MAIN ST ..... WX 23
NEWPORT WAY ..... XY 29
NE NORTHUP WAY ..... WX 19-20
OBSERVATION DR ..... X 13
SE SHORELAND DR ..... V 24
SLATER AVE NE ..... XY 11-14

INDEX TO KIRKLAND STREETS

NAMED STREETS

CENTRAL WAY ..... VX 14
KIRKLAND AVE ..... VW 15
LAKE AVE W ..... V 14
LAKE ST ..... W 14
LAKE ST. S ..... W 15-16
MARKET ST ..... V 13-14
WAVERLY WAY ..... V 12-14

NUMBERED STREETS

1ST AVE ..... W 14
1ST AVE S ..... W 15
1ST ST ..... V 13-14
1ST ST. S ..... W 14-15
2ND AVE S ..... VW 15
2ND PLACE ..... V 14
2ND ST ..... V 13-14
2ND ST. S ..... W 14-16
2ND PLACE S ..... W 14-16
2ND COURT S ..... W 16
2ND ST. W ..... V 14
3RD AVE ..... VW 14
3RD AVE S ..... W 15
3RD PLACE S ..... W 15
3RD ST ..... V 13-14
3RD ST. S ..... W 15-16
3RD ST. W ..... V 13-14
4TH AVE ..... VW 14
4TH AVE. S ..... V 15
4TH ST ..... V 13-14
4TH ST. S ..... W 15-16
4TH ST. W ..... W 13-14
5TH AVE ..... VW 14
5TH AVE W ..... V 14
5TH AVE S ..... VW 15
5TH ST ..... V 13-14
5TH ST. S ..... W 15
5TH ST. W ..... V 13
6TH AVE ..... VX 14
6TH AVE S ..... W 15
6TH ST ..... V 13-14
6TH ST. W ..... V 13
7TH AVE ..... VX 14
7TH AVE S ..... VW 15
7TH AVE W ..... V 13-14
7TH ST. W ..... V 12-13
8TH AVE ..... VX 14
8TH AVE W ..... V 13-14
8TH ST ..... X 13-14
8TH ST. W ..... V 12
9TH AVE ..... VX 14
9TH AVE S ..... W 15
10TH AVE ..... VX 13
10TH AVE. S ..... VW 16
10TH AVE. W ..... V 13
11TH AVE ..... VX 13
11TH AVE W ..... V 13
12TH AVE ..... VX 13
13TH AVE ..... VX 13
13TH AVE W ..... V 13
14TH AVE ..... VX 13
14TH AVE W ..... V 12-13
15TH AVE ..... VX 13
16TH AVE ..... VW 13
16TH AVE W ..... V 13
17TH AVE W ..... V 13
18TH AVE ..... VW 13

INDEX TO BOTHELL STREETS

NAMED STREETS

BEARDSLEE BOULEVARD ..... W 3
BERTHA AVE ..... W 2
BOLSTAD AVE ..... W 2
BRIDGE ST ..... W 3
CEDAR ST ..... VW 2
COMMERCE ST ..... W 3
DAWSON ST ..... V 3
ERICKSON ST ..... V 3
FIR ST ..... VW 2-3
FRANKLIN AVE ..... W 2
FRYER AVE ..... W 2-3
GLENWOOD AVE ..... V 2-3
HOHMANN AVE ..... W 2
MADRONA ST ..... W 2
MAIN ST ..... VW 3
REEDER WAY ..... VW 2
PACIFIC ST ..... V 3
PINE ST ..... VW 2-3
RIVERSIDE DR ..... V 3
W. RIVERSIDE DR ..... V 3
ROGERS ST ..... V 3
ROSS RD ..... W 2
SPRUCE ST
SPUR DR
WEST ST
WILLOW ST
WILSON AVE
WOODY AVE

NUMBERED STREETS

1ST ST
2ND ST
3RD ST


N
W
E
S
MAPS

404W
W½ 2-26-4
SNOHOMISH COUNTY
LAKE FOREST PARK ESTATES
ALDERWOOD MANOR № 14
Lake Forest Park Estates
Chas. W. Pearn
61ST AVE NE
64TH AVE NE
65TH AVE NE
55TH AVE NE
NE 193RD ST
E 190TH ST
NE 190TH ST
NE 187TH ST
NE 185TH ST
(E 185TH ST)
E 196TH ST
KENMORE HEIGHTS ADD.
KENMORE - SNOHOMISH CO. RD
Josephine Bertha Medico & Anna Marie Jonasson 36.37 Ac.
Josephine Bertha Medico & Anna Marie Jonasson 40 Ac.
ATLAS OF SEATTLE
KROLL MAP COMPANY, INC., SEATTLE
SCALE: 200 FT.=1 IN.
COPYRIGHT, K.M. CO., INC.

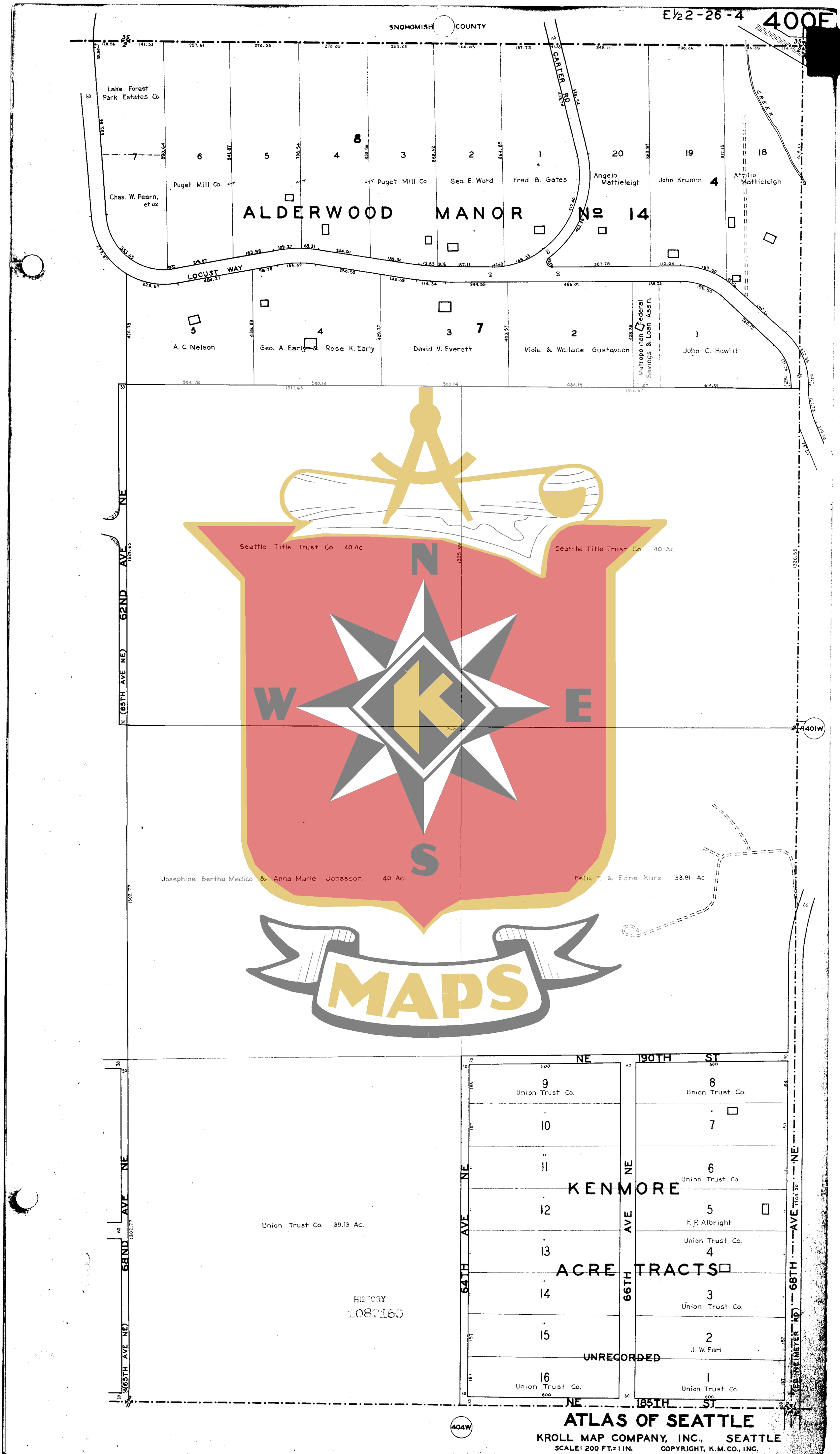
E½ 2-26-4
400E
SNOHOMISH COUNTY
Lake Forest Park Estates Co.
Chas. W. Pearn, et ux
Puget Mill Co.
Puget Mill Co.
Geo. E. Ward
Fred B. Gates
Angelo Mattieleigh
John Krumm
Attilio Mattieleigh
ALDERWOOD MANOR No 14
CARTER RD
CREEK
LOCUST WAY
A. C. Nelson
Geo. A. Early & Rose K. Early
David V. Everett
Viola & Wallace Gustavson
Metropolitan Federal Savings & Loan Ass'n.
John C. Hewitt
62ND AVE NE
(65TH AVE NE)
Seattle Title Trust Co. 40 Ac.
Seattle Title Trust Co. 40 Ac.
Josephine Bertha Medico & Anna Marie Jonasson 40 Ac.
Felix F. & Edna Kurz 38.91 Ac.
Union Trust Co. 39.13 Ac.
HISTORY
1087160
NE 190TH ST
NE 185TH ST
64TH AVE NE
66TH AVE NE
68TH AVE NE
68ND AVE NE
(65TH AVE NE)
(TED NEIMEYER RD)
KENMORE ACRE TRACTS
UNRECORDED
9 Union Trust Co.
10
11
12
13
14
15
16 Union Trust Co.
8 Union Trust Co.
7
6 Union Trust Co.
5 F. P. Albright
Union Trust Co. 4
3 Union Trust Co.
2 J. W. Earl
1 Union Trust Co.
401W
404W
ATLAS OF SEATTLE
KROLL MAP COMPANY, INC., SEATTLE
SCALE: 200 FT.=1 IN.
COPYRIGHT, K.M.CO., INC.

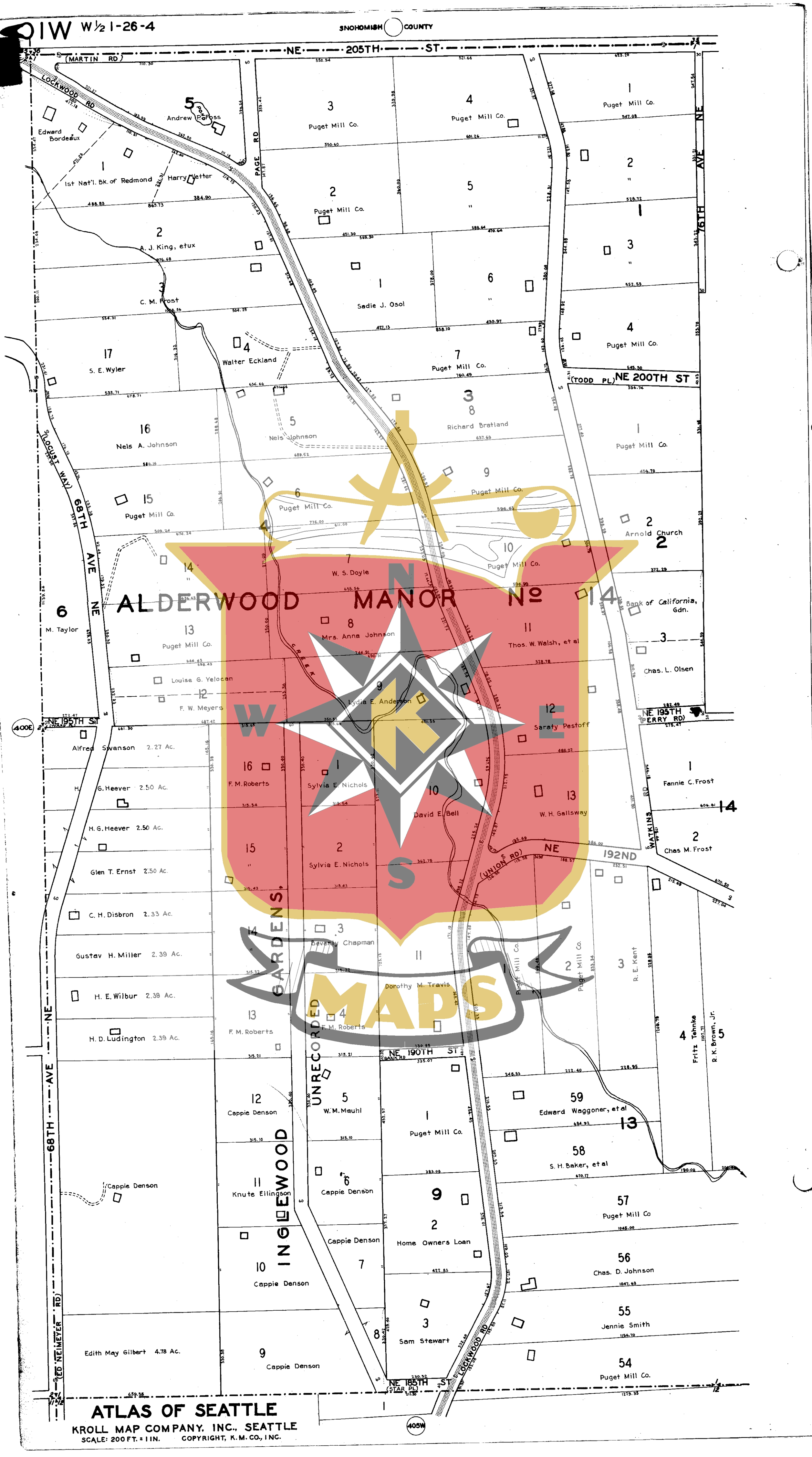
1W W½ 1-26-4
SNOHOMISH COUNTY
NE 205TH ST
(MARTIN RD)
LOCKWOOD RD
PAGE RD
Andrew P. Ross
Edward Bordeaux
1st Nat'l. Bk. of Redmond
Harry Metter
A. J. King, etux
C. M. Frost
Sadie J. Osol
Puget Mill Co.
Walter Eckland
S. E. Wyler
Nels A. Johnson
Nels Johnson
Richard Bratland
Arnold Church
W. S. Doyle
M. Taylor
Mrs. Anna Johnson
Thos. W. Walsh, et al
Bank of California, Gdn.
Chas. L. Olsen
Louise G. Yelocan
F. W. Meyers
Lydia E. Anderson
Saraty Pestoff
NE 200TH ST
(TODD PL)
NE 195TH ST
(PERRY RD)
Alfred Swanson 2.27 Ac.
H. G. Heever 2.50 Ac.
H. G. Heever 2.50 Ac.
Glen T. Ernst 2.50 Ac.
C. H. Disbron 2.33 Ac.
Gustav H. Miller 2.39 Ac.
H. E. Wilbur 2.39 Ac.
H. D. Ludington 2.39 Ac.
F. M. Roberts
Sylvia E. Nichols
David E. Bell
W. H. Gallsway
Fannie C. Frost
Chas M. Frost
NE 192ND
(UNION RD)
WATKINS RD
Beverly Chapman
Dorothy M. Travis
R. E. Kent
Fritz Tehnke
R. K. Brown, Jr.
NE 190TH ST
(BANK RD)
W. M. Mauhl
Edward Waggoner, et al
S. H. Baker, et al
Cappie Denson
Knute Ellingson
Home Owners Loan
Chas. D. Johnson
Jennie Smith
Sam Stewart
Edith May Gilbert 4.78 Ac.
NE 185TH ST
(STAR PL)
68TH AVE NE
(LOCUST WAY)
(ED NEIMEYER RD)
400E
405W
ALDERWOOD MANOR No 14
GARDENS, UNRECORDED
INGLEWOOD
CREEK
ATLAS OF SEATTLE
KROLL MAP COMPANY, INC., SEATTLE
SCALE: 200 FT. = 1 IN.
COPYRIGHT, K.M.CO., INC.


SNOHOMISH COUNTY
E½ 1-26-4
40
NE 205TH ST (MARTIN RD)
40.17 Acres
W. W. Fryburg 9.06 Ac.
Ruth E. Randolph 9.79 Ac.
Boone F. Gordon 9.81 Ac.
Geo. & Frank See 7.27 Ac.
Chas. Young 2.51 Ac.
Chas. Young 2.39 Ac.
Geo. W. Kurth 2.39 Ac.
Chas. G. Ostrom 9.55 Ac.
Frank G. Schwartz 4.78 Ac.
W. B. Gamble 4.66 Ac.
Gordon E. & H. A. Munger 4.77 Ac.
John Kuykendall 2.39 Ac.
Louise C. Gamble 4.03 Ac.
John McMasters 2.39 Ac.
76TH AVE NE
(PONTIUS RD)
80TH AVE NE
King County
40.06 Acres
Seattle Trust Co. 1.10 Ac.
P. S. Prouls 9.05 Ac.
Geo. Dirimple 4.38 Ac.
John Adams 2.07 Ac.
Emil W. Tyron 2.29 Ac
EMIL TYRONE RD
R. K. Brown 7.10 Ac.
W. E. Brown 1.75 Ac.
Mrs. Olive Tegtmeier 4.78 Ac
Fred Olson 5 Ac.
Walter L. Park 4.77 Ac.
Fred Olson 5 Ac.
Wm. Ebert 4.77 Ac.
Wm. Ebert 5 Ac.
John G. Olinder 4.77 Ac.
E. W. Ramsey 10 Ac.
Edward H. Stokes 4.77 Ac.
NE 195TH ST (PERRY RD)
7 Hazel A. Deering
6 Nellie B. Thomas
5 Mary E. Douglas
4 F. T. Homewood
3 F. T. Homewood
1 Fannie C. Frost
2 Chas. M. Frost
14
John E. Burkheimer 14.85 ± Ac.
RACE TRACK
Frank Al Pontius, Est. 26.70 Ac.
NE 192ND ST
Anna Leeper Lee
7 Ivy L. Hunter
John Burkheimer 4.92 Ac.
ALDERWOOD MANOR
Warren H. Berry 7.33 Ac.
8 Frank Ludington
4 Fritz Tehnke
5 R. K. Brown, Jr.
6 R. K. Brown, Jr.
9 John W. Bayley
№ 14
NE 190TH ST
Henry Schwarble 2.10 Ac.
Carl F. Erickson 2.43 Ac.
Otto O. Lynn 2.31 Ac.
G. A. Reynolds 2.50 Ac.
Anchor Realty Co.
Anchor Realty Co.
10 M. F. Brown
A. R. Ingersoll 2.31 Ac.
Andrew Hansen 2.43 Ac.
57 Puget Mill Co.
11 C. J. Grossman, et ux
Anchor Realty Co.
56 Chas. D. Johnson
13
12 C. J. Grossman, et ux
W. M. Dayton 4.62 Ac.
H. E. Williamson 4.86 Ac.
CREEK
55 Jennie Smith
13 Chas. B. Spear
R. L. Dewey 4.63 Ac.
54 Puget Mill Co.
14 T. C. Frye
Anchor Realty Co.
Theodore C. Frye 15
Home Owners Loan
83RD AVE NE
(TABOR RD) NE 185TH ST
ATLAS OF SEATTLE
KROLL MAP COMPANY, INC., SEATTLE
SCALE: 200 FT. = 1 IN.
COPYRIGHT, K.M. CO., INC.

2W W½ 6-26-5

SNOHOMISH COUNTY

Gov't Lot 4
33.36 Ac.

Dorothea K. Erickson 8.17 Ac.

Ben Jensen 7.46 Ac.

EMIL L. TYRON RD.

Erwin Zartman 7.51 Ac.

Dorothea K. Erickson 8.33 Ac.

Gov't Lot 5
33.75 Ac

John Johnson 9.85 Ac.

John E. Ostrom 8.31Ac.

Lea N. Rindspach 3.86 Ac.

R. H. Patterson 4.01 Ac

Peter Person 4.30 Ac.

Ida Amalia Lunn 3.76 Ac.

401 E

Gov't Lot 6
34.25 Ac.

Chas. A. Lunn 14.37

Nanmie E. Stoebe 20.39 Ac.

Gov't Lot 7
34.75 Ac.

James A. Small 5.06 Ac.

G. R. Anderson 4.89 Ac.

G. L. Wakeman 17.13 Ac.

G. L. Makenan 7.84 Ac.

88TH NE AVE (GERH ERICKSON RD)

Gov't Lot 3
40.41 Ac.

A. W. Blomquist 4.89 Ac.

Arnold Mohn 6.85 Ac.

Homer R. Ford 12.45 Ac.

M. Bockstall 3.96 Ac.

Dorothea K. Erickson 4.92 Ac.

Dorothea K. Erickson 4.03 Ac.

Paul E. Lang 4.11 Ac.

Louise M. Bonham 4.93 Ac.

Dorothea K. Erickson 3.97 Ac.

J. W. Benson 4.91 Ac.

Charles W. Person 10.11 Ac.

J. P. Gamilssen 4.92 Ac.

Ivor O. Fosse 5.93 Ac.

Ethel Sedgwick 4.08 Ac.

Ellen Wolcott 10.04 Ac.

Peter Person 20.54 Ac.

Nellie M. Lagerstrom 4.8 Ac.

Waca M. Overland 2.56 Ac.

Frederick F. Miller 12.60Ac.

NE 190TH ST

88TH NE AVE (E.W. GAMBLE RD)

L. B. Anderson 0.89 Ac.

Erma E. Olin 39.06 Ac.

92ND AVE NE (OLIVER C. STEELE RD)

406W

KRAFT MAPS

ATLAS OF SEATTLE

KROLL MAP COMPANY, INC., SEATTLE

SCALE: 200 FT. = 1 IN. COPYRIGHT, K.M. CO., INC.


BOTHELL E½ 6-26-5 40
SNOHOMISH COUNTY
Govt Lot 2
40.69 Ac.
Arnold Mohn 6.85 Ac.
Homar R. Ford 1.45 Ac.
M. Bockstall 3.96 Ac.
Dorothea K. Erickson 4.03 Ac
Paul E. Lang 4.11 Ac.
Dorothea K. Erickson 3.97 Ac
Chas. W. Pearson .005 Ac
Herbert Hitsman 1.20 Ac
(SECONDARY STATE HWY No. 2A)
Chas. O. Retgard 13.15 Ac.
Walton E. Nimms 6.91 Ac.
Geo. Carroll 7.65 Ac
Govt Lot 1
40.96 Ac.
Selma U. Webb 4.77 Ac
Nina Tweeddale 4.77 Ac
Julia C. Beard 5 Ac
Tina T. Oates 5 Ac.
Inga Marie Hanson 5 Ac
John A. Beckstrom 5 Ac
W. H. Beard 4.70 Ac.
Carl D. Beckstrom 4.70 Ac
96TH AVE NE
J.J. CARROLL RD
NE 200 TH ST
Richard Oates 9.36 Ac
EVERETT WAY
O. H. Olsen 36.55 Ac
O. H. Olsen
Edward Peterson 19.62 Ac
Lilly Kirk 4.82 Ac.
G. E. Gardner 4.82 Ac
GEORGE BOSLEY RD
Mike Lopriore 1.90 Ac.
J. M. Voes 4.89 Ac.
Mike Lopriore .78 Ac
Chris Sorenson .77 Ac.
Alfred L. Martin 4.88 Ac.
G. W. Tussinger 14.72 Ac
H. L. Nelson 2 Ac
John Mc Cormick, Sr. 4.88 Ac
Cecyl H. Grimes 10.04 Ac.
Roy B. Severance 6.86 Ac.
Roy B. Severance 1.58 Ac
Louis Sherwood and Helen Gifford 1.66 Ac.
Earl A. Pfaff, et al .85 Ac
Ed & W. B. Cook 1.75 Ac
Emma Storm
Carle Beckstrom
Louis Sherwood and Helen Gifford 1.38 Ac.
Earl A. Pfaff, et al .75 Ac
Emma G. Storm .90 Ac.
J.M. Mullins .46 Ac
Roscoe Rogers .40 Ac.
Leonard Davison .70 Ac
GEO. R. WILSON RD
Nelson W. Lloyd .95 Ac
Clayton F. Barron 3.91 Ac
Clayton F. Barron 3.53 Ac
Swedish Evan. Luth. Johannes Church .6 Ac
E. J. Pool
E. J. Pool 2.44 Ac
J. R. Berto .45 Ac
M. W. Schenk 30 Ac.
CITY LIMITS
Grace McKenzie 5.01 Ac
DAGNEAU'S HALF-ACRE TRACTS UNRECORDED
Merle M. Olin & Erma E. Olin
Daniel F. Hall 3.33 Ac.
OLIN RD
92ND AVE NE
37.84 Ac
M. F. Hasbrouck 3.35 Ac
Addie Hamon .67 Ac
Merle M. Olin & Erma E. Olin
Joint School District - King County & Snohomish County 13.17 Ac
BOTHELL HIGH SCHOOL & JUNIOR HIGH SCHOOL
POND
Mildred J. Powell 2.87 Ac.
Trustees Ashen Lodge #12 F & A.M. of Bothell 1.47 Ac
OLIVER C. STEELE RD
BOTHELL'S FIRST ADD
CEDAR ST
100TH AVE NE
403W
406E
ATLAS OF SEATTLE
KROLL MAP COMPANY, INC., SEATTLE
SCALE: 200 FT.=1 IN.
COPYRIGHT. K.M.CO., INC.

3W W½ 5-26-5 **BOTHELL**

SNOHOMISH COUNTY

Gov't. Lot 4
40.90 Acres

W. H. Beard 4.85 Ac.
Stella Beckstrom 4.85 Ac.
Lenora Johnson 4.85 Ac.
Eslek Ormbrek 5.01 Ac.
Leon B. Flood 15 Ac.
Augusta Beckstrom 4.29 Ac.

Gov't Lot 3
40.90 Acres

Ida Morrison 9.87 Ac.
James Stocker 10 Ac.
Mildred E. Corner 15.90 Ac.
Clyde V. Marlott 5 Ac.

B. H. Beckstrom 4.78 Ac.
H. McAllister 4.77 Ac.
Augusta Beckstrom 24.77 Ac.
W. B. McAllister 4.77 Ac.
Edelbert J. Widden, Jr. 20 Ac.
Frank Brooks 7 Ac.
Minnie J. Nordquist 13 Ac.
Clara J. Quarterman 38.60 Ac.
Clara J. Quarterman 39.68 Ac.

100TH AVE NE
104TH AVE
NE 195TH ST
402E

NE 190TH ST
BOTHELL CITY LIMITS
WILLOW ST
WOODY AVE
HOHMANN ST
SPRUCE ST
WOODY'S FIRST
MADRONA ST
REPLAT PORT.
Francis L. Brown
WOODY'S
Geo. Bosley
ADD
CEDAR ST
BOTHELL'S
FIRST ADD
1ST ADD
PINE ST
FRYER AVE
Jessie Kenney .41 Ac.
Fred A. Hanson .50 Ac.
N.W. Amr. Home Bilders Inc. .33 Ac.
Emma E. Wegner .56 Ac.
School Dist. No. 46 1.41 Ac.
BOTHELL SCHOOL
Wm Stoelt .33 Ac.
R.C. Denny
BOLSTADS FIRST ADD
1 C. Reinken, et al
2 P. J. Bolstad
3 James Govan, et ux
4 Lennie Kvindlog
5 M. R. Noftvger
6 C. D. Snyder
BOLSTAD AVE
BERITHA AVE
FRANKLIN AVE
James E. Mc Ginnis 12.14 Ac.
Edward Swanson 5.59 Ac.
ROSS RD
WOOD YARD
407W

ATLAS OF SEATTLE
KROLL MAP COMPANY, INC., SEATTLE
SCALE: 1 IN.-200 FT. COPYRIGHT K. M. CO., INC.

LEGEND
RAILROADS
STREET RY. LINES
WATER MAINS
SEWERS
BUILDINGS
HOUSE NUMBERS
PAVING
WATER HYDRANTS

MAPS


SNOHOMISH COUNTY
Gov't. Lot 2
40.90 Acres
Gov't. Lot 1
40.90 Acres
Lena Hohman 14.87 Ac.
James Oscar Wilson 6.50 Ac.
Philip Fries 9.25 Ac.
Agnes Jofried McLean 5 Ac.
Edith L. Hargus 5 Ac.
Edith L. Hargus 4.81 Ac.
Albert J. Johnson 3 Ac.
George E. Potter 4 Ac.
Harvey Smith 3 Ac.
W. H. McCord 5 Ac.
Northern Life Insurance Co.
39.68 Ac.
40 Ac.
C. J. Robeson 3.12 Ac.
George W. Duncan 6.88 Ac.
Clarence J. Robeson 5 Ac.
Bert Pearce 5 Ac.
Bert Pearce
George Bosley 5 Ac.
Elida S. Dahlquist 5 Ac.
William J. Daugherty 5 Ac.
John Dilberg 2.5 Ac.
Benj E. Boone, Inc.
B. W. Lockwood
Olga A. Winston 4.95 Ac.
S. M. Anderson 2.23 Ac.
W. E. Beamer 2.77 Ac.
Anna L. Johnson 9.20 Ac.
Total Acreage 52.53 Ac.
Total Acreage 27.47 Ac.
J. F. McNay 1.94 Ac.
John Bugby 1.40 Ac.
Clark Ross
Benj E. Boone 15 Ac.
Benj. E. Boone, Inc.
B. W. Lockwood
Roy H. Foster 3.50 Ac.
Carrie Ross Stickney 6.43 Ac.
NE 112TH AVE
NE 195TH ST
(HANS ANDERSON) ROSS RD
(PEASE RD)
DITCH
BOTHELL CITY LIMITS
LEGEND
RAILROADS
STREET RY. LINES
WATER MAINS
BUILDINGS
HOUSE NUMBERS
PAVING
407E
ATLAS OF SEATTLE
KROLL MAP COMPANY, INC., SEATTLE

404W W½ 11-26-4

400W

Gov't Lot 4
55.50 Acres

Puget Mill Co. 53.44 Ac.

NE 185TH ST

KENMORE-SNOHOMISH CO. RD.

61ST AVE NE

NE 184TH ST

WAVERLY PARK

NE 182ND ST

UNRECORDED

60TH AVE NE

NE 181ST ST

62ND AVE NE

Asa T. Sanderlin .83 Ac.

35TH AVE NE

BOTHELL WAY

Puget Mill Co. .55 Ac.

NORTHERN PACIFIC RAILWAY

Northern Pacific Ry.

PRIMARY STATE HWY No 2

GOV'T MEANDER LINE

OLD SHORE LINE

LINDWOOD PARK

1936 SHORE LINE

Gov't. Lot 3
57.00 Acres

LAKE WASHINGTON SHORELANDS

LAKE FOREST WATERFRONT ADD

INNER HARBOR LINE

OUTER HARBOR LINE

211E

LAKE WASHINGTON SHORELANDS

OUTER HARBOR LINE

INNER HARBOR LINE

LAKE WASHINGTON

408W

WASHINGTON MAPS

ATLAS OF SEATTLE

KROLL MAP COMPANY, INC., SEATTLE

SCALE: 200 FT. = 1 IN. COPYRIGHT, K. M. CO., INC.

E½ 11-26-4
404E
400E
Gov't Lot 2
60.25 Acres
Gov't Lot 1
58.25 Acres
Squire Inv. Co. 20.29 Ac.
Andrew Brask 17.48 Ac.
62ND AVE NE
68TH AVE NE
(AIDINE AVE)
W.C. SQUIRE'S 1ST ADD TO PLAT OF KENMORE
(MARGERY AVE)
NORTHLAKE
TERRACE
W.C. SQUIRE'S PLAT OF KENMORE
(LAKEVIEW DR)
(REMINGTON DR)
(PRIMARY STATE HWY No 2)
182ND ST NE
181ST ST NE
McMASTER WAY
HERBERT AVE
IDALECE AVE
KENMORE AVE
SCHOOL ST
BOTHELL WAY
NORTHERN PACIFIC RAILWAY
KENMORE
OLD SHORE LINE
LUMBER MILL
SHASTA PARK
John Peterson 2.92 Ac.
Wm. Esalhorst
Squire Inv. Co.
Andrew Brask
G. A. Newberg
SHINGLE MILL
Gus A. Newberg
Geary M. Moore
GOV'T MEANDER LINE
KENMORE BOAT HOUSE
LAKE WASHINGTON
INNER HARBOR LINE
OUTER HARBOR LINE
SHORELANDS
SHORE LINE
SAMMAMISH RIVER
WATERWAY
WATERWAY LINE
Gov't Lot 5
59.25 Acres
INGLEWOOD COUNTRY CLUB
CLUB HOUSE
88.03 Ac.
RESERVE
INGLEWOOD COUNTRY CLUB TRACTS, UNRE.
Phillip Norman
H. Glen Burton
W. C. Woodward
E. Hatton
LEGEND
RAILROADS
STREET RY. LINES
WATER MAINS
SEWERS
BUILDINGS
HOUSE NUMBERS
PAVING
WATER HYDRANTS
ATLAS OF SEATTLE
KROLL MAP COMPANY, INC., SEATTLE
SCALE: 1 IN. 200 FT.
COPYRIGHT K. M. CO. INC.
405W
408E



ATLAS OF SEATTLE

KROLL MAP COMPANY, INC., SEATTLE

SCALE: 200 FT. = 1 IN. COPYRIGHT, K.M.CO., INC.

E ½ 12-26-4
405E
401E
409E
406W
ALDERWOOD MANOR No 14
LAKEWOOD
LAKEWOOD GARDEN TRACTS
VILLA TRACTS
SAMMAMISH WATERWAY
SAMMAMISH RIVER
THE MOORLANDS, UNRECORDED
Gov't. Lot 2 42.75 Acres
Gov't. Lot 1 38.00 Acres
NE 170TH ST (SIMONDS RD RELOC'N)
NE 169TH ST
NE 166TH ST
NE 165TH ST (SIMONDS RD)
76TH AVE NE
80TH AVE NE
83RD AVE NE
84TH AVE NE
(ELLIOT RD)
(FRANK A. PONTIUS RD)
(H.C. BUTTLES RD)
(PRIMARY STATE HWY No 2)
BOTHELL WAY
NORTHERN PACIFIC RAILWAY
OLD SHORE LINE
GOVT MEANDER LINE
LEGEND
RAILROADS
STREET RY. LINES
WATER MAINS
SEWERS
BUILDINGS
HOUSE NUMBERS
PAVING
WATER HYDRANTS
ATLAS OF SEATTLE
KROLL MAP COMPANY, INC., SEATTLE
SCALE: 1 IN.=200 FT.
COPYRIGHT K. M. CO., INC.

406W W½ 7-26-5

402W

Gov't Lot 1
35.25 Ac.

Horner F. Norton 34.32 Ac.

Mattie Forndran 4.77 Ac.

Home Owners Loan Corp 4.77 Ac.

Swan Bargquist 9.58 Ac.

Frederick W. Osborne

J. Worth Densmore 9.57 Ac.

88TH AVE NE

(OLIVER C. STEELE RD)

(E.W.GAMBLE RD) NE 180TH ST

Gov't Lot 2
35.75 Ac.

Horner F. Norton 3.72 Ac.

H.C.BUTTLES RD

Byron C. Beach 4.53 Ac.

Isaac Gwinn 4.74 Ac.

R. L. Prentice 1.88 Ac.

James G. Prentice 2.29 Ac.

Erma E. Olin 4.30 Ac.

Frank W. Elliott 2.24 Ac.

Frances Gamble 5 Ac.

92ND AVE NE

86TH AVE NE

(JOHN BYERS RD)

John Byers 5.06 Ac.

Aurelia Normington 2.50 Ac.

Lotta Sicklet 5.96 Ac.

Earl G. Rice 9.32 Ac.

Aurelia Normington 2.50 Ac.

Elmer R. Tindall 5.06 Ac.

Helen E. Rice .94 Ac.

L. F. Krause 5 Ac.

Albert Gamble 4.71 Ac.

405E

Gov't Lot 3
36.25 Ac.

Earl G. Rice 2.07 Ac.

Eleanor Gritzmacher 3.55 Ac.

A. Anderson 1.03 Ac.

Alfred Anderson 2 Ac.

Edward Anderson .98 Ac.

J. J. Hasty 1.95 Ac.

J. J. Hasty 3.85 Ac.

Frederick Proeg .74 Ac.

Home Savings & Loan Assn. 12.45 Ac.

Home Savings & Loan Assn. 1.11 Ac.

Seattle Foundation Swedish Sanitarium 10.87 Ac.

R. Tindall .36 Ac.

PRIMARY STATE HIGHWAY No 2

GEO. T. ERICKSON RD)

BOTHELL WAY

NORTHERN PACIFIC RAILWAY

R. Tindall

5.13 Ac.

J. J. Hasty

Home Savings & Loan Assn.

SAMMAMISH RIVER

CENTER LINE

Julius Poschack 3.05 Ac.

Anna W. Bergquist

John K. Hannay 4.15 Ac.

Gov't Lot 4
36.75 Ac.

Anna W. Bergquist 41.76 Ac.

Christina Blyth Wright 40 Ac.

410W

KING COUNTY MAPS

ATLAS OF SEATTLE

KROLL MAP COMPANY, INC., SEATTLE

SCALE: 1 IN.-200 FT. COPYRIGHT K. M. CO., INC.

LEGEND

RAILROADS
STREET RY. LINES
WATER MAINS
SEWERS

BUILDINGS
HOUSE NUMBERS
PAVING
WATER HYDRANTS

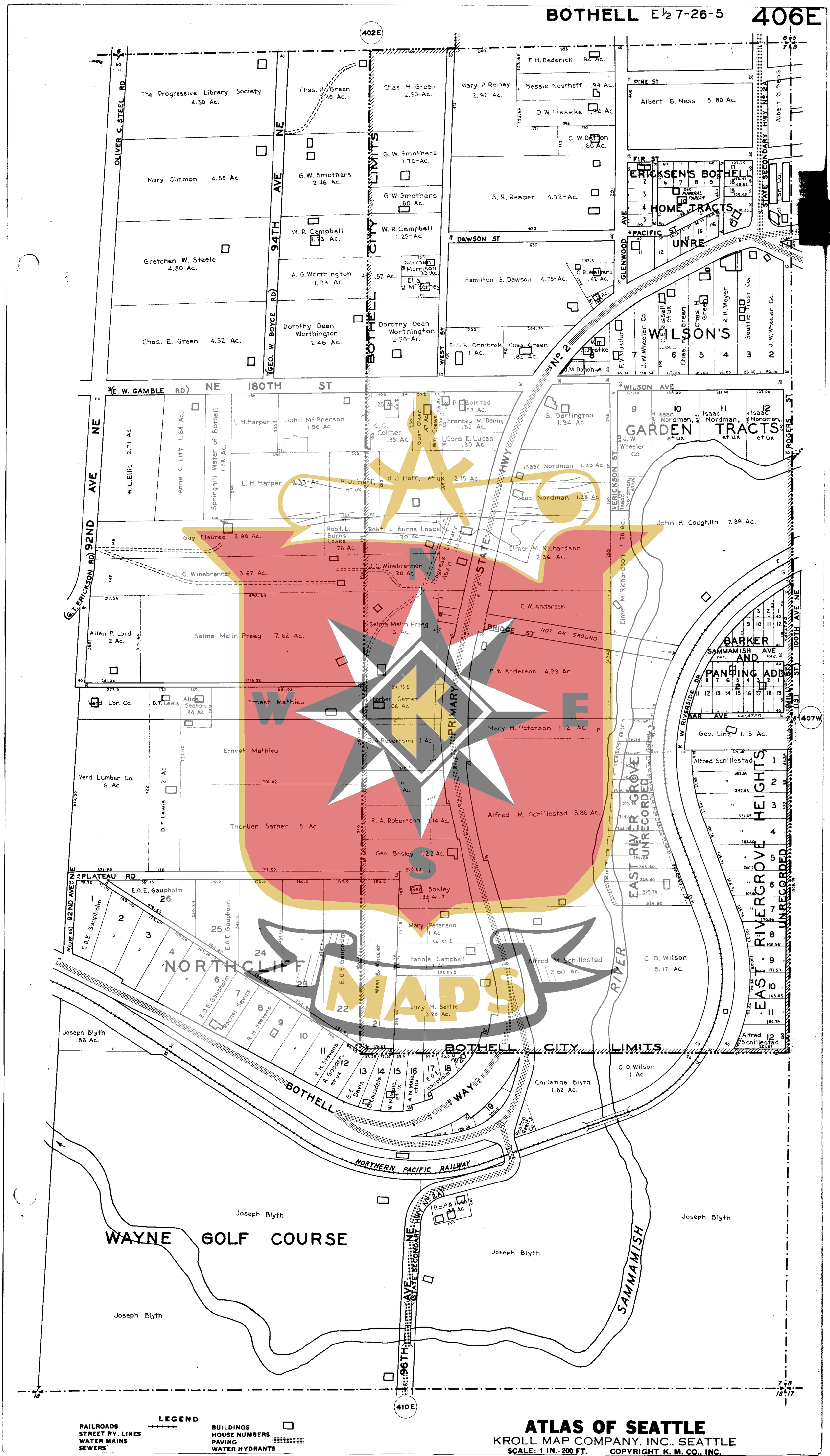

LEGEND

RAILROADS
STREET RY. LINES
WATER MAINS
SEWERS
BUILDINGS
HOUSE NUMBERS
PAVING
WATER HYDRANTS

ATLAS OF SEATTLE

KROLL MAP COMPANY, INC., SEATTLE

SCALE: 1 IN. = 200 FT.

COPYRIGHT K. M. CO., INC.

407W W½ 8-26-5 BOTHELL

REPLAT WOODY'S 1ST ADD

BOTHELL'S FIRST ADD

403W

CORRECTION PLAT OF TOWN OF BOTHELL

SUNDE'S GARDEN TR'S. UNRECORDED

PEARSON'S TRACTS

UNRECORDED

BOTHELL CITY LIMITS

ACRES,

UNRECORDED

406E

411W

MAPS

ATLAS OF SEATTLE

KROLL MAP COMPANY, INC., SEATTLE

SCALE: 1 IN.-200 FT. COPYRIGHT K. M. CO., INC.

LEGEND

RAILROADS
STREET RY. LINES
WATER MAINS
SEWERS

BUILDINGS
HOUSE NUMBERS
PAVING
WATER HYDRANTS


E ½ 8 - 26 - 5
407 E
403E
Chas. Hohman 2 Ac.
Roy M. Worley 3 Ac.
T. Benbrook 1 Ac.
T. Benbrook .95 Ac.
Benj. E. Boone ½ Geo. Rummens ½ 6.66 Ac.
Arlington H. Zellner 2 Ac.
Benj. E. Boone
Total Acreage 50.26 Ac.
Benj. E. Boone
Bothell Cemetery
T. Benbrook 3.16 Ac.
Bertha A. Hall 1 Ac.
Edna F. Skirving 1 Ac.
Lola F. Faulkner 4.16 Ac.
NE 180TH ST
Edwin James 9.25 Ac.
Bernie Jamieson .99 Ac.
Benj. E. Boone 19.03 Ac.
Edwin James
O. F. Davenport 1.04 Ac.
O. F. Davenport 1.13 Ac.
113TH AVE NE
Chas. A. Ayers 14.36 Ac.
Wallace H. Horton
J. B. Keener
Alex Gustafson, et ux
Hulda Swanlund & Betty Andrews 1.34 Ac.
WOODINVILLE DRIVE (BOTHELL - WOODINVILLE - HOLLYWOOD RD)
WOODINVILLE DR (PRIMARY STATE HWY. No. 2)
CENTER LINE
Harry Steele
Chas. A. Ayers 2.83 Ac.
H. B. Long
Total Acreage 2.94 Ac.
C. L. Diggs 7.60 Ac.
W. M. E. Hug 1.78 Ac.
Geo. Ross .51 Ac.
SAMMAMISH RIVER
M. Buckley .98 Ac
M. Buckley 1.89 Ac.
M. Buckley 2.32 Ac.
Stephen Abranoff 10 Ac.
M. Buckley 1
M. Buckley
M. Buckley 1.28 Ac.
4.55 Ac.
6.86 Ac.
K. E. Pearson 1.22 Ac.
M. Buckley 1.13 Ac.
JAS. SKIRVING RD
NORTHERN PACIFIC RAILWAY
BOTHELL CITY LIMITS
108TH AVE NE
A. W. Walter
BOTHELL ACRES
UNRECORDED
L. EYDE RD
M. Buckley
S. B. Harrington
M. Buckley
May McKinzie
Edward Schumaker 3.63 Ac.
Maude L. Beal 4.11 Ac.
Paul S. Higley 6.21 Ac.
M. Buckley 7.04 Ac.
Edward Horn 18.69 Ac.
O. C. Gregerson 39.47 Ac.
Caspel Rockness 1.99 Ac.
J. L. Peterson 7.35 Ac.
Jens B. Londer 4.93 Ac.
Iver Larsen 4.24 Ac.
411 E
LEGEND
RAILROADS
STREET RY. LINES
WATER MAINS
SEWERS
BUILDINGS
HOUSE NUMBERS
PAVING
WATER HYDRANTS
ATLAS OF SEATTLE
KROLL MAP COMPANY, INC., SEATTLE
SCALE: 1 IN.-200 FT.
COPYRIGHT K. M. CO., INC.



ATLAS OF SEATTLE MAPS

ATLAS OF SEATTLE

KROLL MAP COMPANY, INC., SEATTLE

SCALE: 1 IN.-200 FT. COPYRIGHT K. M. CO., INC.


E ½ 14-26-4
40-8E
Gov't. Lot 1
47.50 Acres
INGLEWOOD COUNTRY
CLUB TRACTS,
UNRECORDED
Inglewood Country Club
Inglewood Country Club 39.24 Ac.
Puget Mill Co.
Inglewood Country Club 40.29 Ac.
Gov't. Lot 2
61.00 Acres
NE 160TH ST
NE 155TH ST
(GRANT SHEARS RD)
68TH AVE NE
60TH AVE NE
JUANITA DR NE
Alfred Briggs
Total Acreage 48.88 Ac.
H. C. McDonald
Total Acreage 53.32
Sulpican Seminary of Northwest 13.50 Ac.
Sulpican Seminary of Northwest 13.53 Ac.
Sulpican Seminary of Northwest 9.42 Ac.
.69 Ac.
LEGEND
RAILROADS
STREET RY. LINES
WATER MAINS
SEWERS
BUILDINGS
HOUSE NUMBERS
PAVING
WATER HYDRANTS
ATLAS OF SEATTLE
KROLL MAP COMPANY, INC., SEATTLE
SCALE: 1 IN.-200 FT.
COPYRIGHT K. M. CO., INC.



ATLAS OF SEATTLE

KROLL MAP COMPANY, INC., SEATTLE

SCALE: 1 IN.-200 FT. COPYRIGHT K. M. CO., INC.

LEGEND

RAILROADS
STREET RY. LINES
WATER MAINS
SEWERS

BUILDINGS
HOUSE NUMBERS
PAVING
WATER HYDRANTS

E½ 13-26-4

409E

405E

NE 165TH ST

76TH AVE NE

SIMONDS RD RELOC'N

84TH AVE NE

77TH AVE NE

78TH AVE NE

81ST AVE NE

NE 155TH ST

NE 150TH ST

NE 145TH ST

155TH PL NE

410W

413E

MOORLAND HEIGHTS,

UNRECORDED

A B C D E F G

LEGEND

RAILROADS
STREET RY. LINES
WATER MAINS
SEWERS
BUILDINGS
HOUSE NUMBERS
PAVING
WATER HYDRANTS

ATLAS OF SEATTLE

KROLL MAP COMPANY, INC., SEATTLE

SCALE: 1 IN.-200 FT.

COPYRIGHT K. M. CO., INC.


41 0W
W½ 18-26-5
406W
409E
414W
Gov't. Lot 1
37.12 Acres
Bert R. Williams
J. Strange Hopper 6.57 Ac.
H. A. Simonds, et al 5 Ac.
Wm A. Simonds 5 Ac
Vincent D. Miller, Inc. 3.43 Ac.
Esther Simonds 5 Ac.
Sarah Green 5 Ac.
Marjorie Nuncaster 5 Ac.
Albert G. Simonds 5 Ac.
Bert R. Williams
James S. Anderson
L. D. Watson
Barrie S. Rice
Fred Buexten
INGLEWOOD
Paul G. Gusten
Govt Lot 2
37.35 Acres
Paul G. Gusten N½
Norman Tulloch S½
Selina Gerard
D. G. Knobb
Norman Tulloch
John Sundin, et ux
H. N. Hampton
HEIGHTS,
Wesley P. Kelsie
Rose M. Porter
WAYSIDE
Arthur L. Marsh
Chas. W. Tooley
Arthur B. Shaw
Frank Strazz
George M. Walker
Henry F. Krueger
Raymond A. Baker
UNRECORDED
Gov't. Lot 3
37.58 Acres
Mathilda Kisson 5 Ac.
Maude F. Neal
D. J. Zermer
Leonard Anderson
Phillip Alger 5 Ac.
Jas. Digman
Barbara A. Jacoby
Albert Scott
A. G. Lindbloom 8.80 Ac.
Gordon Stutz 4.55 Ac.
Katherine D. Stutz 5 Ac.
Bertha Lampert 2.50 Ac.
Frank L. Miller 2.50 Ac.
George D. Miller 2.50 Ac.
R. L. Grant
James Digman
INGLEWOOD HEIGHTS
SECOND PLAT,
H. F. Krueger
Wm J. Tracy
Erick G. Carlson
NE 150TH ST
Gov't Lot 4
37.81 Acres
Thomas Warwick
Claude Vanderford
Thomas Melly
A. L. Austin
M. A. Moore
W. J. Hawk
E. Dudley
G. W. Siegenthaler
R. B. Lilley
George A. Lien
A. P. Olinger
L. D. Hodgins
MOORLAND GARDENS
Pete Colosimo
Vincent D. Miller
Sven J. A. Jacobson
Eric Jacobus Jacobson
MOORLAND DR
92ND AVE NE
L. P. Ankerberg
Eliot Peterson
(ALDER AVE)
NE 145TH ST
84TH AVE NE
88TH AVE NE
ATLAS OF SEATTLE
KROLL MAP COMPANY, INC., SEATTLE
SCALE: 1 IN.-200 FT.
COPYRIGHT K. M. CO., INC.
LEGEND
RAILROADS
STREET RY. LINES
WATER MAINS
SEWERS
BUILDINGS
HOUSE NUMBERS
PAVING
WATER HYDRANTS

ATLAS OF SEATTLE

KROLL MAP COMPANY, INC., SEATTLE

SCALE: 1 IN.=200 FT. COPYRIGHT, K.M.CO., INC.

E ½ 18-26-5

41 OE

406E

(SECONDARY STATE HWY No 2-A)

Geo. E. Dinsmore 4.07Ac.

John R. Blyth 43.76 Ac.

Christina Blythe - Wright 38.40 Ac.

John W. Grover 4.60Ac.

James Wallace 4.31 Ac.

Clarence S. Joy 10.82 Ac.

J. L. Taylor 5.65 Ac.

J. R. Wallace 5.81 Ac.

Homer S. Hollinger 32.6 Ac.

Clarence S. Joy 6.05 Ac.

Agnes Jondall 5 Ac.

Otto Urabel 9.45 Ac.

E.S.M.T.

Alice Anderson 4.17 Ac.

C. E. Turner .44 Ac.

Clyde Miller .71 Ac.

Lyman A. Krenz 6.40 Ac.

Homer S. Hollinger 26.04 Ac.

Richard Bushnell 11.21 Ac.

R. Campbell 10.07 Ac.

96TH AVE NE

Homer S. Hollinger 13.55 Ac.

Francis Salman 4.96 Ac.

Agnes Jondall 5.19 Ac.

Olov Entoth 5.08 Ac.

Mary J. Holter 5.06 Ac.

Gussie Plattner 5.05 Ac.

Haakan Jensen 5.04 Ac.

Thelma A. C. Myer 5.02 Ac.

Herman Johnson 5 Ac.

John L. Myer 4.99 Ac.

J. B. Wells 4.97 Ac.

Thelma A. C. Fullner 38.58 Ac.

92ND AVE NE

SIMONDS RD

100TH AVE NE

411W

414E

MAPS


41 IW
W½ 17-26-5
407W
P.S.P. & L. CO.
ESMT.
MOTOR CREST VILLA TRACTS
UNRECORDED
104TH AVE NE
L. EYDE RD
Jens M. Hanson 9.57 Ac.
Joseph Blythe, et al
M. S. Foster
Marion Foster
Marion H. Foster
Ove Myerland
Thorvald Horn 11.72 Ac.
Olaf Wikedal 9.61 Ac.
Ada M. Kraus, et al 40.29 Ac.
Gust Erickson 19.46 Ac.
(L. EYDE RD No 3)
Carlson
9.68 Ac.
410E
Clyde Miller 4.63 Ac.
Ada M. Kraus, et al 35.39 Ac.
Ada M. Kraus, et al 38.27 Ac.
SECONDARY STATE HWY No 2-A
HOPKINS NURSURY
DEEDED ROAD
Kenneth Morrison 12.11 Ac.
100TH AVE NE
B. W. Harries, et al 6.77 Ac.
Ada M. Kraus, et al 37.42 Ac.
Henry Sallinen 19.79 Ac.
NE 145TH ST
NE LAKE RD
415W
ATLAS OF SEATTLE
KROLL MAP COMPANY, INC., SEATTLE
SCALE: 1 IN. = 200 FT.
COPYRIGHT, K. M. CO., INC.


407E
John Bergh 6.32 Ac.
L EYDE RD
Ingeborg Ness 9.27 Ac.
Ingeborg Ness 14.14 Ac.
MOTOR CREST VILLA TRACTS, UNRE.
Emma Thompson 9.62 Ac.
A. Cameron 9.61 Ac.
(L. EYDE RD)
112TH AVE NE
Siegrid Knutesen 14.27 Ac.
Randolph Hammer 9.68 Ac.
Christen A. M. Larsen 9.55 Ac.
W. H. Johnson 4.77 Ac.
P.S.P.&L.CO.
Lena M. English 8.23 Ac.
Walter H. Johnson 9.52 Ac.
ESMT.
Carl Flodin 9.09 Ac.
JUANITA-WOODINVILLE RD
D.W. Murdoch .75 Ac.
GAME FARM
Isabelle Hammer 9.50 Ac.
Ingeborg Ward 5.27 Ac.
Anna Byrd 9.47 Ac.
Lena English 8.15 Ac.
Nicholas C. Perring 21.62 Ac.
Paul F. Lange 19.37 Ac.
Arthur Harbur, et al 18.20 Ac.
Nicholas C. Perring 4.19 Ac.
Nicholas C. Perring 9.67 Ac.
Paul F. Lange 6.10 Ac.
Art. Harbur, et al 3.12 Ac.
Gonlek Ormbrek 28.95 Ac.
John Barbarros 13.14 Ac.
Gonlek Ormbrek 14.15 Ac.
PRIVATE ROAD
Albert F. Scholds 4.91 Ac.
Walt. J. Strecker 4.90 Ac.
N. EDMONDS RD
OSKAM'S CORNER
NE 145TH ST
415E
LEGEND
RAILROADS
STREET RY. LINES
WATER MAINS
SEWERS
BUILDINGS
HOUSE NUMBERS
PAVING
WATER HYDRANTS
ATLAS OF SEATTLE
KROLL MAP COMPANY, INC., SEATTLE
SCALE: 1 IN.-200 FT.
COPYRIGHT K. M. CO., INC.

N
W
E
S
MAPS


E½ 23-26-4
412
408 E
Gov't. Lot 1
58.25 Acres
ST. EDWARDS SEMINARY
Sulpican Seminary of Northwest 60.49 Ac.
Sulpican Seminary of Northwest 37.76 Ac.
Gov't. Lot 2
44.00 Acres
416 W
Sulpican Seminary of Northwest 46.90 Ac.
Sulpican Seminary of Northwest 40.06 Ac.
Gov't. Lot 3
31.75 Acres
Sulpican Seminary of Northwest
Sulpican Seminary of Northwest
A. W. Mylroe
M. F. Wight, Inc.
WIGHT'S LAKE FRONT ACRE TRACTS,
UNRECORDED
Terrell Interests, Inc.
Terrell Interests, Inc.
Terrell Interests, Inc.
Terrell Interests, Inc.
Alice B. Eastman, Inc.
Terrell Interests, Inc.
68TH AVE NE
413W
LAKE WASHINGTON
JUANITA POINT
DIVISION No 3
Isabella M. Dawson
James F. Dawson, et ux
Chas. E. LeMon, et ux
Henry P. Carlson
M. F. Wight
Lennah G. Cosgrove
Terrell Interests, Inc.
Ivan A. Lottsfeldt
Philip L. Durocher, et ux
Roy Sandberg
Corporate Loan & Security Co.
Louis Wassmer
Margaret K. Horner
Henry Rasmussen
V. A. Cole
John A. Hatch, et ux
C. H. Carlander
Violet Schroeder
Frank Meade
Henry M. Lewis
David P. Eastman, Inc.
Raymond D. Ogden
Alice B. Eastman
Gov't. Lot 4
28.50 Acres
62ND AVE NE
136TH ST
HOLMES POINT DR NE
Pond
Raymond D. Ogden
Alice B. Eastman
10.49 Ac.
Alice B. Eastman 39.96 Ac.
(G. G. & F. CONN RD)
Blanche J. Blangy .63 Ac.
416W
LEGEND
RAILROADS
STREET RY. LINES
WATER MAINS
SEWERS
BUILDINGS
HOUSE NUMBERS
PAVING
WATER HYDRANTS
ATLAS OF SEATTLE
KROLL MAP COMPANY, INC., SEATTLE
SCALE: 1 IN.-200 FT.
COPYRIGHT K. M. CO., INC.


41 3W
W½ 24-26-4
409W
NE 145TH ST
JACKSON'S COUNTRY CLUB ADD.
UNRECORDED
KENMORE - JUANITA RD) (JULIA E. BLINN RD)
JUANITA DR NE
Ernest L. Matteson 10.35 Ac.
Sulpican Seminary of Northwest
Nora May Wilson
Grace M. Gibbons 7.12 Ac.
Clotilde M. Wilson 7.64 Ac.
Ernest L. Matteson
Total Acreage 79.55 Ac.
Ernest L. Matteson 7.27 Ac.
Sulpican Seminary of Northwest
Barbara Delitz 10.33 Ac.
141ST ST NE
(JOHN E. ANDERSON RD) NE 141TH ST
(G.G.&F. CONN RD)
Elmer King 7.24 Ac.
Sulpican Seminary of Northwest
Louise J. Michell 6.71 Ac.
412
68TH AVE NE
State of Washington
State of Washington 39.96 Ac
State of Washington 36.86 Ac.
JUANITA DR NE
72ND AVE NE
(3RD AVE EXTN.)
State of Washington 40.31 Ac.
State of Washington 39.80 Ac.
NE 132ND ST
417W
LEGEND
RAILROADS
STREET RY. LINES
WATER MAINS
SEWERS
BUILDINGS
HOUSE NUMBERS
PAVING
WATER HYDRANTS
ATLAS OF SEATTLE
KROLL MAP COMPANY, INC., SEATTLE
SCALE: 1 IN.-200 FT.
COPYRIGHT K. M. CO., INC.

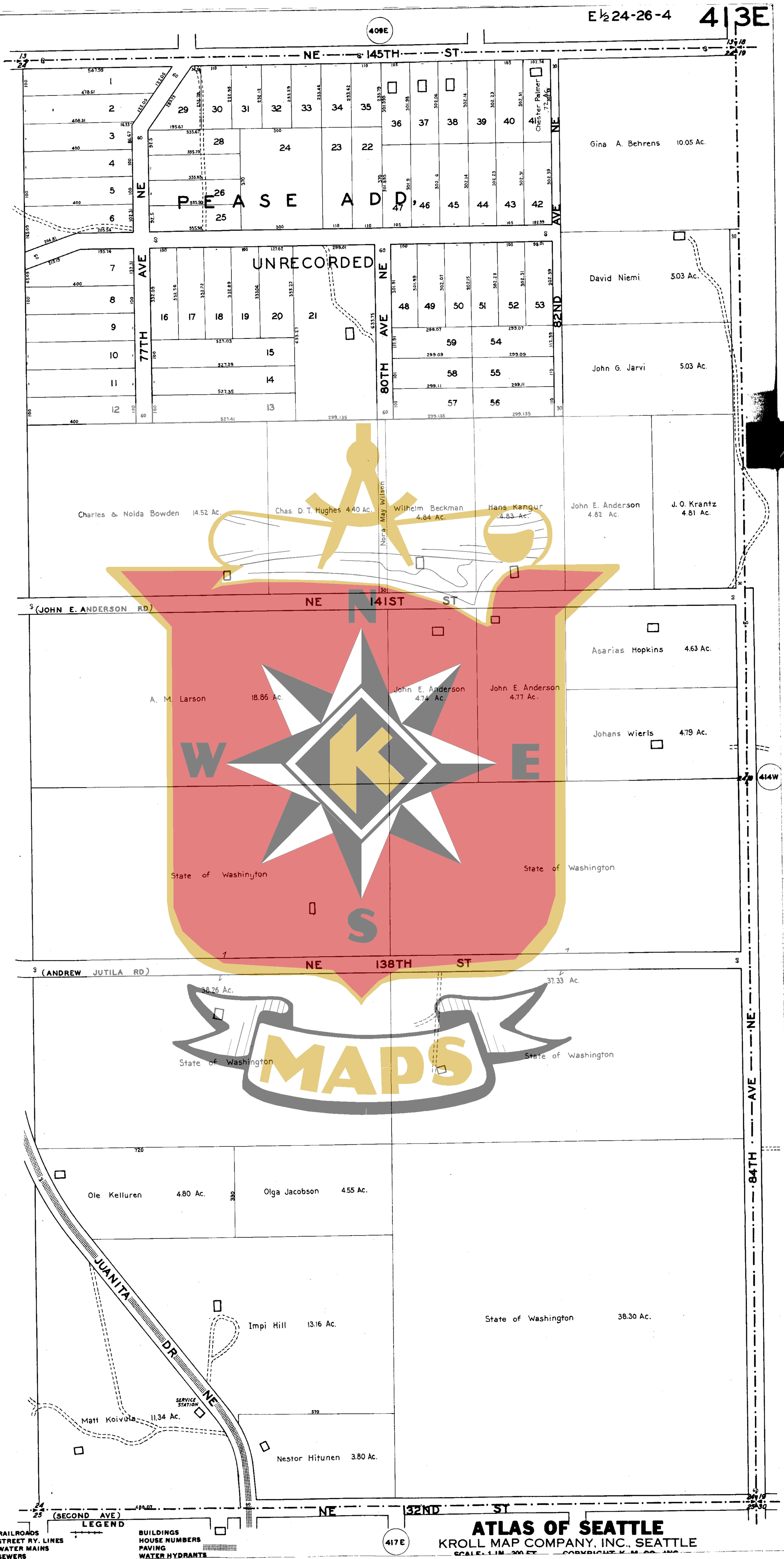
E½ 24-26-4
413E
409E
NE 145TH ST
77TH AVE NE
80TH AVE NE
82ND AVE NE
PEASE ADD
UNRECORDED
Chester Palmer
Gina A. Behrens 10.05 Ac.
David Niemi 5.03 Ac.
John G. Jarvi 5.03 Ac.
Charles & Nolda Bowden 14.52 Ac.
Chas. D. T. Hughes 4.40 Ac.
Norra May Wilson
Wilhelm Beckman 4.84 Ac.
Hans Kangur 4.83 Ac.
John E. Anderson 4.82 Ac.
J. O. Krantz 4.81 Ac.
NE 141ST ST
(JOHN E. ANDERSON RD)
Asarias Hopkins 4.63 Ac.
A. M. Larson 18.86 Ac.
John E. Anderson 4.74 Ac.
John E. Anderson 4.77 Ac.
Johans Wierls 4.79 Ac.
414W
State of Washington
NE 138TH ST
(ANDREW JUTILA RD)
38.26 Ac.
37.33 Ac.
Ole Kelluren 4.80 Ac.
Olga Jacobson 4.55 Ac.
JUANITA DR NE
Impi Hill 13.16 Ac.
SERVICE STATION
Matt Koivula 11.34 Ac.
Nestor Hitunen 3.80 Ac.
38.30 Ac.
84TH AVE NE
NE 132ND ST
(SECOND AVE)
417E
LEGEND
RAILROADS
STREET RY. LINES
WATER MAINS
SEWERS
BUILDINGS
HOUSE NUMBERS
PAVING
WATER HYDRANTS
ATLAS OF SEATTLE
KROLL MAP COMPANY, INC., SEATTLE


414W
W½ 19 - 26 - 5
410W
Gov't Lot 1
38.08 Ac.
M. J. Moore 2 Ac.
Arthur L. Reed 5 Ac.
Carl Emanuel Quarnstrom
Bert J. Widsten
5 Ac.
K. Mc Vay, Tr. 13.03 Ac.
Carl Johnson 20 Ac.
John T. Wold 20 Ac.
Carl Emanuel Quarnstrom
Bert J. Widsten
13 Ac.
Gov't Lot 2
37.73 Ac.
Annie Goodspeed 27.48 Ac.
Elizabeth Ellis 40 Ac.
Annie Goodspeed 10 Ac.
413E
Gov't Lot 3
37.37 Ac.
Charles Thompson 5 Ac.
Victor Widen 5.32 Ac.
Charles Thompson 5 Ac.
Mrs. Annie Goodspeed 36.46 Ac.
William Musgrave
10.58 Ac.
Mary Johnson 7.50 Ac.
Annie M. Ferong
5.20 Ac.
Mat Almi 2.37 Ac.
King County
Gov't Lot 4
37.02 Ac.
William Hemanen 5.40 Ac.
Evelyn M. McDermott 9.42 Ac.
Anna Mellanen
4.14 Ac.
Jacob Saari 4.98 Ac.
Frank Sandell
8.62 Ac.
W. B. Fehr 21.34 Ac.
(M. PAANANEN RD) NE 134TH ST
Paul Wegner 4.73 Ac.
H. A. Cook 9.03 Ac.
Amanda K. Nordberg
4.32 Ac.
Jacob Saari 5.42 Ac.
Fk. Sandell
0.68 Ac.
(JOHN E. ANDERSON RD) 84TH AVE NE
NE 132ND ST
418W
LEGEND
RAILROADS
STREET RY. LINES
WATER MAINS
SEWERS
BUILDINGS
HOUSE NUMBERS
PAVING
WATER HYDRANTS
ATLAS OF SEATTLE
KROLL MAP COMPANY, INC., SEATTLE
SCALE: 1 IN.-200 FT.
COPYRIGHT K. M. CO., INC.

E½ 19-26-5

414E

410E

SIMONDS RD

John J. Huey 19.41 Ac.

John J. Huey 39.19 Ac.

Frank L. Willey 8.08 Ac.

Minnie A. Huey 4.89 Ac.

Fred Huey 4.98 Ac.

Martin & Berg 10.02 Ac.

James W. Buttera 9.80 Ac.

ESMT.

Frank Jorvi 9.79 Ac.

William A. Nichols
Louise N. Chamberlain
Seattle Trust Co, Trustee Thos. Burke
" " " " Caroline Burke
30.36 Ac.

Gust Johnson 9.78 Ac.

Anna Wold 9.78 Ac.

C. A. Crabb 9.80 Ac.

Rex Land Co. 4.90 Ac.

Rex Land Co 4.90 Ac.

B. R. Salmonson 4.88 Ac.

F. M. Roberts 10.07 Ac.

John Jarvi 14.65 Ac.

Joseph N. Burdell 10.07 Ac.

Margaret Baier 4.88 Ac.

A. J. & Eva L. Greer 4.87 Ac.

Alexander H. Lundquist 5 Ac.

Alexander H. Lundquist 4.91 Ac.

Roland B. Littell 5 Ac.

Roland B. Littell 4.90 Ac.

Eva M. Lewis 5 Ac.

Eva M. Lewis 4.89 Ac.

Edith C. Nelson 14.60 Ac.

Edith C. Nelson, et al 13.69 Ac.

SECONDARY STATE HWY. No. 2-A

84TH AVE NE

LAKE WASHINGTON BLVD

415W

(BOTHELL KIRKLAND RD)

(M. PAANANEN RD) NE 132ND ST

418E

LEGEND

RAILROADS
STREET RY. LINES
WATER MAINS
BUILDINGS
HOUSE NUMBERS
PAVING

ATLAS OF SEATTLE

KROLL MAP COMPANY, INC., SEATTLE

COPYRIGHT K. M. CO. INC.

415W W½ 20-26-5

411W

NE 145TH ST

(E. LAKE RD)

NE (SECONDARY STATE HWY No 2-A)

100TH AVE NE

Nettie Heaton Durham .51 Ac.

N.A. & M.E. Durham 1 Ac.

Minnie S. Butler 9.63 Ac.

O. E. La Barr 9.17 Ac.

Columbia Lbr. Co. 4.95 Ac.

Robert Brownlee Lyle 12.08 Ac.

C. L. & Addie S. Diggs 1.76 Ac.

Anna Wold 19.20 Ac.

John T. Wold

John T. Wold

Total Acreage 34.89 Ac.

Anna Wold 22.45 Ac.

414W

Anna Wold 4.80 Ac.

J. T. Wold 4.61 Ac.

DAIRY FARM

Grace H. York 4.68 Ac.

Guaranty Trust Co. 9.62 Ac.

C. K. Pike 4.14 Ac.

Albert C. Everest 4.79 Ac.

Jacob Huff

67

Owienne Commeree ½
Viola C. Reach ½

Fk. Falsetto

G. A. Lieser 4.78 Ac.

Owienne Commeree ½
Viola C. Reach ½

Guaranty Trust Company 10.02 Ac.

B. F. Kozicki 3.10 Ac.

68

Bertha E. & Thos. W. Avis

Guaranty Trust Company

Chas. F. Redward 1.01 Ac.

KIRKLAND ADD DIV. No 22

F. E. Doatt

69

Emma Anderson

Guaranty Trust Company

UNRECORDED

H. A. Dempsey

N. EDMONDS RD

108TH AVE NE

Vaugh A. & Nell M. McKillop 4.22 Ac.

G. R. Robbins 4.76 Ac.

E. A. Ross 4.77 Ac.

Dan Harrigan 4.77 Ac.

George Hartig 18.65 Ac.

(J. E. MOULTON RD)

NE 132ND ST

(H. S. UPPER No 1 EXT. RD)

419W

BURKE & FARRAR'S MAPS

ATLAS OF SEATTLE

KROLL MAP COMPANY, INC., SEATTLE

SCALE: 1 IN.-200 FT.

COPYRIGHT K. M. CO., INC.

LEGEND

RAILROADS
STREET RY. LINES
WATER MAINS
SEWERS

BUILDINGS
HOUSE NUMBERS
PAVING
WATER HYDRANTS


ATLAS OF SEATTLE
KROLL MAP COMPANY, INC., SEATTLE
SCALE: 1 IN. = 200 FT.
COPYRIGHT, K.M.CO., INC.
E½ 20-26-5
415E
411E
419E
NE 145TH ST
(E. LOBE RD)
OSKAM'S CORNER
DAIRY
N. EDMONDS RD
William J. Oskam 37.65 Ac.
William L. Herman 37.93 Ac.
116TH AVE NE
108TH AVE NE
Harris D. Longfellow 2 Ac.
A. J. Flagg 2 Ac.
William J. Oskam 19.38 Ac.
Gonlek Ormbrek 22.70 Ac.
Lillian M. Jensen 8.31 Ac.
Gonlek Ormbrek 14.17 Ac.
Gonlek Ormbrek 4.50 Ac.
Flora Harne 2.80 Ac.
NE 140TH ST
(GEO. IVERSON RD)
C. J. Whiting 18.40 Ac.
Katheryn Kyer 4.97 Ac.
Chas J. Saberhagen 4.74 Ac.
John A. Beck 4.75 Ac.
Dorothy E. Mines 4.46 Ac.
Jennie E. Moulton 19.36 Ac.
Julia S. Murray 19.43 Ac.
Clara Rekdal 19.56 Ac.
Clara Rekdal & Julia S. Murray 8.86 Ac.
Jack Lawson 9.77 Ac.
C. E. Strain 9.78 Ac.
Henry Josten 9.79 Ac.
Percy C. Rude 4.95 Ac.
Hughbanks, Inc. 1.56 Ac.
Carrie Langlie 1.56 Ac.
Carrie Langlie 1.56 Ac.
Clara Rekdal 5- Ac.
Julia S. Murray 4.55 Ac.
(J. E. MOULTON RD)
(LOBE RD)
NE 132ND ST
(H. S. UPPER No. 1 EXT. RD)

416W E½26-26-4 & W½23-26-4



MAPS

ATLAS OF SEATTLE

KROLL MAP COMPANY, INC., SEATTLE

SCALE: 1 IN.=200 FT. COPYRIGHT K. M. CO., INC.

LEGEND

RAILROADS
STREET RY. LINES
WATER MAINS
SEWERS
BUILDINGS
HOUSE NUMBERS
PAVING
WATER HYDRANTS



LEGEND

RAILROADS
STREET RY. LINES
WATER MAINS
SEWERS

BUILDINGS
HOUSE NUMBERS
PAVING
WATER HYDRANTS

ATLAS OF SEATTLE

KROLL MAP COMPANY, INC., SEATTLE

SCALE: 1 IN.-200 FT. COPYRIGHT K. M. CO., INC.


417W
W½ 25-26-4
413W
NE 132ND ST
(2ND AVE) NE
132ND ST
3RD AVE
(3RD AVE EXN.)
UNRECORDED
A. F. Blangy
King County
NE 129TH ST
(3RD AVE)
68TH AVE NE
129TH ST NE
(3RD AVE)
REPLAT
72ND AVE NE
(ALDER ST)
August Bangeri
Walter S. Osburn
UNRECORDED REPLAT
Lake Park Land Co.
Geo. Bartsch
76TH AVE NE
71ST AVE NE
J. R. Bangert
William Kenney
E. P. Hammond
64TH AVE NE
124TH ST NE
(5TH AVE)
NE 124TH ST
Gov't. Lot 1
37.50 Acres
416W
LAKE PARK
C. O. Larson, et al
Crawford & Conover
O. O. DENNY PARK
PATH
Creek
PARKING AREA
City of Seattle 38.73 Ac.
HOLMES POINT DR. NE
C. A. Larson
Willard A. Segerstrom
H. M. Douglas
Holger Swanson
(6TH AVE)
NE 120TH ST
Columbia Valley Lbr. Co.
D. C. Pfeiffer
E. J. Hoff
Marion Bernard
(7TH AVE)
NE 118TH ST
(8TH AVE)
NE 116TH ST
(EAST 8 ST)
LAKE WASHINGTON
HOLMES POINT DR NE
GLENMARY
UNRECORDED REPLAT
OLD SHORELINE
1936 SHORELINE
416E
LEGEND
RAILROADS
STREET RY. LINES
WATER MAINS
SEWERS
BUILDINGS
HOUSE NUMBERS
PAVING
WATER HYDRANTS
ATLAS OF SEATTLE
KROLL MAP COMPANY, INC., SEATTLE
SCALE: 1 IN.-200 FT.
COPYRIGHT K. M. CO. INC.

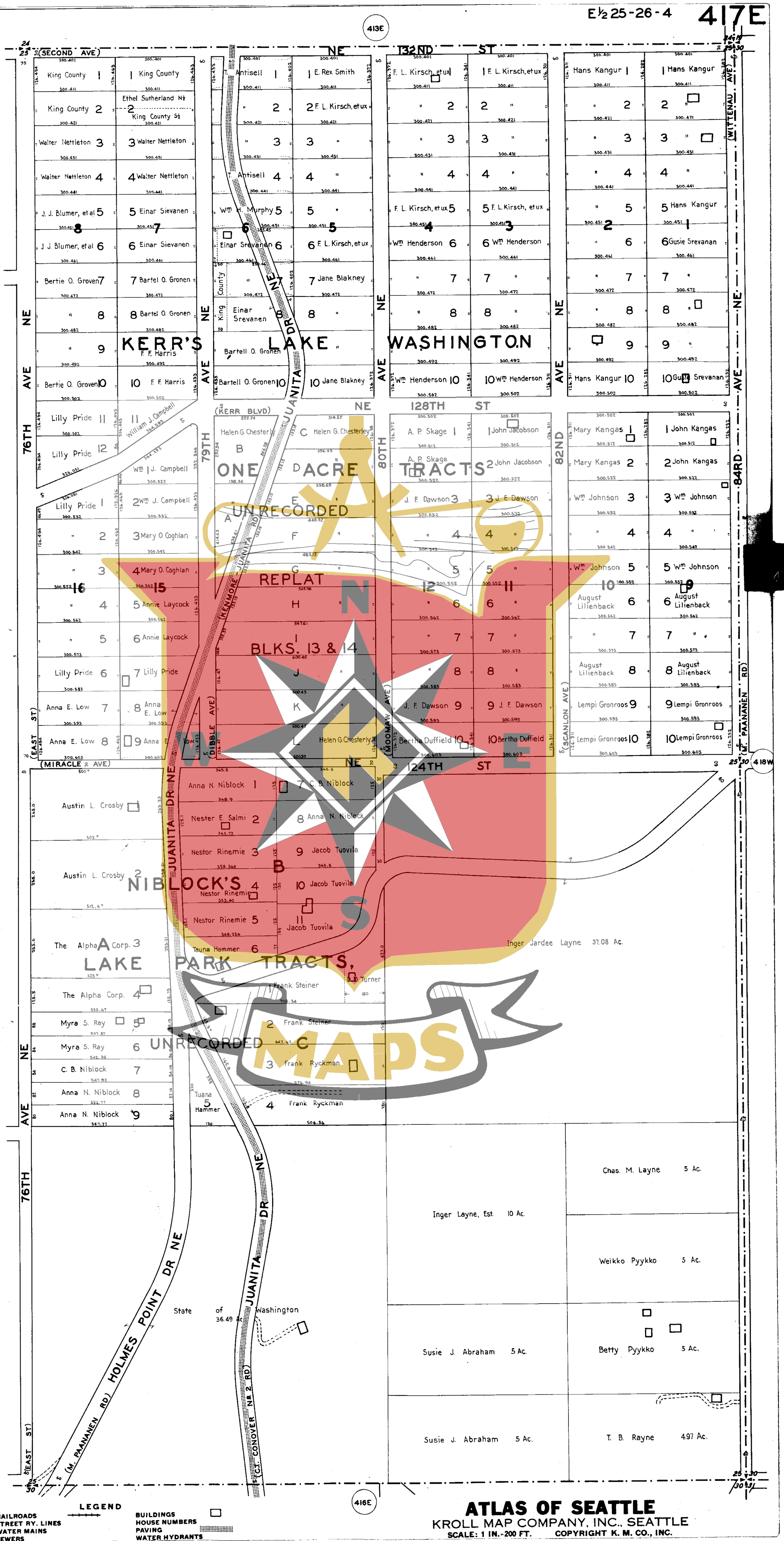
E½ 25-26-4
417E
413E
416E
NE 132ND ST
(SECOND AVE)
(WITTENAU AVE)
76TH AVE NE
79TH
80TH
82ND
84RD AVE NE
(KERR BLVD)
NE 128TH ST
KERR'S LAKE WASHINGTON
ONE ACRE TRACTS
UNRECORDED REPLAT
BLKS. 13 & 14
JUANITA DR NE
(KENMORE-JUANITA RD)
(DIBBLE AVE)
(MOOMAW AVE)
(SCANLON AVE)
(M. PAANANEN RD)
NE 124TH ST
(EAST ST)
(MIRACLE AVE)
NIBLOCK'S
LAKE PARK TRACTS
UNRECORDED
HOLMES POINT DR NE
(C.T. CONOVER No 2 RD)
State of Washington 36.49 Ac.
Inger Jardee Layne 37.08 Ac.
Chas. M. Layne 5 Ac.
Inger Layne, Est. 10 Ac.
Weikko Pyykko 5 Ac.
Susie J. Abraham 5 Ac.
Betty Pyykko 5 Ac.
Susie J. Abraham 5 Ac.
T. B. Rayne 4.97 Ac.
LEGEND
RAILROADS
STREET RY. LINES
WATER MAINS
SEWERS
BUILDINGS
HOUSE NUMBERS
PAVING
WATER HYDRANTS
ATLAS OF SEATTLE
KROLL MAP COMPANY, INC., SEATTLE
SCALE: 1 IN.-200 FT.
COPYRIGHT K. M. CO., INC.


418W
W½ 30-26-5
414W
NE 132ND ST
Gov't. Lot 1
36.43 Acres
John Peleser 3.04 Ac.
Lempe Gronroos 4.77 Ac.
William Kangas 4.77 Ac.
Ida Lage 5.03 Ac.
M. PAANANEN RD
A. O. Anderson 5.07 Ac.
G. A. Clark 2.80 Ac.
Gust. A. Elo 1.15 Ac.
Herbert L. Lonsdale 19.15 Ac.
Henry Syrjala 6.63 Ac.
George Manthey 10.54 Ac.
Herbert L. Lonsdale 9.63 Ac.
84TH AVE NE
Gov't. Lot 2
36.31 Acres
Andrew Wakkuri 3.77 Ac.
Robert Mattila 10.99 Ac.
Kosli Joki 2.73 Ac.
Ruth Nixon Hilton 42.22 Ac.
John J. Hauser, et al 4.61 Ac.
John Peltonen 4 Ac
Anton H. Swanson 4.80 Ac.
Fiinu Heapa 3.91 Ac.
ROAD No. 954
NE 124TH ST
Gov't. Lot 3
36.18 Acres
417E
Jakob Jutila 2.26 Ac.
Edward Lane 2.26 Ac.
Emil Palmboam 8.11 Ac.
Jakob Jutila 1.56 Ac.
J. Ray Brackett 2.96 Ac.
86TH AVE NE
Olga Tananim 4.52 Ac.
Matt Paananen 9.06 Ac.
Gustaf Lindstrand 4.37 Ac.
Gov't. Lot 4
36.06 Acres
Gustaf Lindstrand 4.50 Ac.
Hilma Reine 9.02 Ac.
John Jacobsen 4.50 Ac.
Alice B. Eastman .45 Ac.
Casper Tarpale 9.02 Ac.
George M. Palo
Tami P. Palo 8.59 Ac.
88TH AVE NE
(JUANITA POINT RD)
NE 116TH ST
(3TH ST) NE 124TH ST
(4TH ST) NE 122ND ST
(3RD ST) NE 121ST ST
(2ND ST) NE 120TH ST
(STATE ST)
SNOQUALMIE ST
OLYMPIC ST
LATONA ST
CANAL ST
(RAINIER ST) 92ND
W. J. Carr
VAC. BLK. 6
Frank E. Hatton
WATERFRONT ADD TO KIRKLAND
JUANITA BEACH CAMPS
JUANITA POINT
JUANITA POINT RESIDENCE PARK
CARR'S PARK
CARR'S UNRE PLAT
HIGHLAND AVE
BELLA VISTA DR
LAGO VISTA DR
VISTA HERMOSA AVE
EVERGREEN PL
TERRACE DR
ALTA VISTA RD
HILLSIDE LANE
CARSON AVE
MAIDEN LANE
OLD SHORE LINE
GOV'T. MEANDER LINE
420W
ATLAS OF SEATTLE
KROLL MAP COMPANY, INC., SEATTLE
SCALE: 1 IN. = 200 FT.
COPYRIGHT K. M. CO. INC.
LEGEND
RAILROADS
STREET RY. LINES
WATER MAINS
SEWERS
BUILDINGS
HOUSE NUMBERS
PAVING
WATER HYDRANTS


E½30-26-5
418E
414E
NE 132ND ST
JUANITA SCHOOL
School District Nº 21
Gust A. Elo 3.50 Ac.
Margaret Myllenback 6.16 Ac
J. K. Brown 1.35 Ac.
O. T. Anderson 6.12 Ac.
2.06 Ac.
Lars Nasjund 4.12 Ac.
Margaret Myllenback 4.04 Ac.
Margaret Myllenback 4 Ac.
Martin Michelsen 3.46 Ac.
M. PAANANEN RD
King County 0.51 Ac.
Margaret Myllenback
Frank Bulger 4.91 Ac.
M. Michelsen 5 Ac.
O. T. Foa 4.97 Ac.
(LAKE WASHINGTON BLVD) SECONDARY STATE HWY Nº 2-A
Charles E. Smith 5.71 Ac.
94TH AVE NE
Albert Gundell 4.91 Ac.
Christen Nelsen 9.78 Ac.
100TH AVE NE
C. W. Larier 4.85 Ac.
Frank Bulger 2.92 Ac.
F. E. Wubbena 4.75 Ac.
H. Laneless, et ux 6.80 Ac.
Christen Nelson 24.14 Ac.
E. T. Shapley 3.80 Ac.
Kate E. Mitchell 3.19 Ac.
E. J. Blanchard 2.78 Ac.
Peter L. McKay 4.73 Ac.
Peter L. McKay 2.95 Ac.
Elizabeth McKay 7.43 Ac.
Joe Johnson 3.19 Ac.
Olive A. Blanchard .95 Ac.
First National Bank of Kirkland 4.75 Ac.
(WUBBENA RD)
(BOTHELL - KIRKLAND RD)
NE 124TH ST
W. J. Carr
Alex Huovinen
Harry J. Jordan
E. P. Spelger
JUANITA - LAKE WASHINGTON TRACTS
VAC. BLK 5
VAC. BLK. 4
VAC. BLKS. 1 & 2
VAC. BLKS. 19, 20, 21 & 22
NE 122ND ST
Frank E. Hatton
WATERFRONT ADD
W. R. Benifer
Harry E. Bruce
VAC. BLK. 17
VAC. BLK 16
Harvey S. Jordan
C. E. Moores
N. E. Runstetler
H. E. Runstetler
Armstrong
A. H. Fladland
NE 121ST ST
(3RD ST)
A.C. Beckman
Nellie Crowley
Clara E.W. Johnson
W.J. Carr
Harry Bruce
92ND AVE TO KIRKLAND
(COMMERCIAL AVE)
(KIRKLAND AVE)
(MANCHESTER AVE)
VAC. BLK 25
VAC. BLK 24
(UNION ST)
(5TH ST)
(4TH ST)
(3RD ST)
VACATED
A. L. Richards
Fk. L. Hockman
Fred Huey 1.35 Ac.
Nickolis Young 3.75 Ac.
(RAY R. FORBES RD)
NE 120TH ST
(2ND ST)
S. Burman, et al
Archie Lippman
(RAINIER AVE)
T. W. Blakeney
VAC. BLK 31
A. D. Forbes, et al
Eliza A. Forbes 35
Gov't. Lot 7 33.80 Acres
Chas. A. Burgell 5.50 Ac.
H. G. Nelson 3.21 Ac.
Fred Huey 3.24 Ac.
(JUANITA AVE)
1ST ST
T. W. Blakney
Herbert Carlson, et ux
Dorothy Clausen
Archie Lippman
VAC. BLKS. 32 & 33
Eunice Murphy
Ray R. Forbes
Lizzie J. Tolmie 36
COURT
VAC. BLK 35
VAC. BLK 34
Forbes .60 Ac.
C. A. Forbes .47 Ac.
L. L. Forbes .92 Ac.
JUANITA MAPLE GROVE ADD UNRECORDED
James P. Weifer 1.79 Ac.
Nels J. Pederson 1.40 Ac.
Rose Morgan 1.46 Ac.
Charles Ward 1.45 Ac.
Viva Faye 1.45 Ac.
Wallingford Church of the United Brethern in Christ 1.73±Ac
MEANDER LINE
(C. T. CONOVER RD) GOV'T. JUANITA DR NE
STEVES RD
Juanita Beach Cabins .70 Ac.
Puritan Inv. Co. 2.31 Ac.
Puritan Inv. Co. 7 Ac.
JUANITA KIRKLAND RD
Lizzie J. Tolmie
OLD SHORE LINE
JUANITA POINT RESIDENCE PARK
JUANITA BEACH CAMPS
BLK "O"
Edith Saunders
BLK "N"
Mary L. Forbes
Lulu E. Blakney
T. W. Blakney
SHADY BEACH COMMISSIONER'S PLAT
Gov't. Lot 6 37.95 Acres
INNER HARBOR LINE
1936 SHORE LINE
LAKE WASHINGTON SHORELANDS
LAKE WASHINGTON
L. Leslie Forbes
L. L. & A. M. Forbes
L. L. Forks
Juanita Cabin Camps Inc.
A. V. Rowe, et al
Puritan Inv. Co.
(R. LANGDON RD) NE 116TH ST
420E
419W
LEGEND
RAILROADS
STREET RY. LINES
WATER MAINS
BUILDINGS
HOUSE NUMBERS
PAVING
ATLAS OF SEATTLE
KROLL MAP COMPANY, INC., SEATTLE



UNRECORDED SUBDIVISION MAPS

ATLAS OF SEATTLE

KROLL MAP COMPANY, INC., SEATTLE

SCALE: 1 IN.=200 FT. COPYRIGHT K. M. CO., INC.

LEGEND

RAILROADS
STREET RY. LINES
WATER MAINS
SEWERS

BUILDINGS
HOUSE NUMBERS
PAVING
WATER HYDRANTS


415E
NE 132ND ST
(ED. LANGDON RD)
Leslie Robinson 9.70 Ac.
King County 29.35 Ac.
Cove B. Andrews 4.58 Ac.
Hannah Aug. Peterson
D. Chas. Benedict 9.05 Ac.
Myrtle M DePeatt 4.73 Ac.
Hugo Martin Dickerman 10.15 Ac.
Harley Grayburn 4.73 Ac.
NE 128TH ST
King County
Magnus Christenson
King County
King County
Frank Memmer Ac.
Mary A. Blair 9.13 Ac.
UNRECORDED
SUBDIVISION
Emanuel Jenkins 9.47 Ac.
Neville M. Garhart 4.72 Ac.
Fred A. Evans 4.32 Ac.
116TH AVE NE
(E. LOBE RD)
(STEVES RD)
NE 124TH ST
R. J. Arney 4.31 Ac.
David Boyd 0.85 Ac.
Luella J. Pease 2.37 Ac.
Q. H. Learned 9.45 Ac.
Martha E. Voris 28.96 Ac.
Edwin A. Voris 9.98 Ac.
William E. Smith 4.32 Ac.
Charles F. Hennings 9.05 Ac.
O. A. Lee 4.74 Ac.
113TH AVE NE
NE 120TH ST
W. E. Smith 3 Ac.
William E. Smith 4.77 Ac.
Nellie Scally 4.76 Ac.
O. A. Lee 4.76 Ac.
William E. Smith 4.75 Ac.
Julius A. Ostberg 24.58 Ac.
James A. Guerin 3.89 Ac.
Senja Frantilla 3.90 Ac.
N. E. Sandel 9.54 Ac.
Henry White 4.76 Ac.
James E. Watson 4.75 Ac.
108TH AVE NE
Alfred J. Carlson 1.86 Ac.
NE 116TH ST
(R. LANGDON RD)
421E
LEGEND
RAILROADS
STREET RY. LINES
WATER MAINS
SEWERS
BUILDINGS
HOUSE NUMBERS
PAVING
WATER HYDRANTS
ATLAS OF SEATTLE
KROLL MAP COMPANY, INC., SEATTLE
SCALE: 1 IN.=200 FT.
COPYRIGHT K. M. CO., INC.



KROLL MAPS

ATLAS OF SEATTLE

KROLL MAP COMPANY, INC., SEATTLE

SCALE: 1 IN.-200 FT. COPYRIGHT K. M. CO., INC.


KIRKLAND E½ 31-26-5
420E
NE 116TH ST
LAKE WASHINGTON
COURT
COMMISSIONER'S PLAT
SHORELAND
LAKE WASHINGTON (JUANITA BAY)
WHARF SITE
SLIP
OUTER HARBOR LINE
INNER HARBOR LINE
GRAVEL BUNKER
DOCK SITE
JUANITA BAY CAMP SITES
UNRECORDED
NE 112TH ST (AARON NEWELL RD)
Gov't. Lot 5 2.25 Acres
BLOCK L
LOT 1
LOT 2
Neil S. Bolster
Edna E.
Wm G.
Helen Lehman
GOV'T MEANDER LINE
JUANITA GOLF & BEACH CLUB
Emma Bauer, Inc. 13.80 Ac.
Emma Bauer, Inc. 23.70 Ac.
Gov't. Lot 7 18.10 Acres
NE 108TH ST (HELENA AVE)
William Kokko, et ux
LAKE WASHINGTON BLVD
NE 106TH ST (TACOMA AVE)
NE 104TH ST (VILLARD AVE)
NE 102ND ST (COMPTON AVE)
NE 101ST ST (INDIANA AVE)
NE 100TH ST
ROSE POINT ADD.
UNRECORDED
ROSE POINT COMMUNITY BEACH
BURKE & FARRAR'S ADD. DIV. NO. 1
PLAT OF KIRKLAND
BLEWETT'S 1ST ADD TO KIRKLAND
LICHTENBERG'S ADD.
FARRAR'S ADD. DIV. NO. 2
CITY PARK
City of Kirkland
William G. Hantzant
Gov't. Lot 8 24.55 Acres
KIRKLAND CITY LIMITS
421W
423E
MAPS
ATLAS OF SEATTLE
KROLL MAP COMPANY, INC., SEATTLE
LEGEND
RAILROADS
STREET RY. LINES
WATER MAINS
BUILDINGS
HOUSE NUMBERS
PAVING

421W W½ 32-26-5

419W

NE 116TH ST

(R. LANGDON RD)

(J. C. O'CONNER RD)

Elizabeth Anderson 4.68 Ac.

Charles B. Harris 4.70 Ac.

Zella Bowers 2.35 Ac.

Anti Viitala 2.36 Ac.

Ann Morgan 4.71 Ac.

F. N. Honsinger 4.71 Ac.

Fannie A. Whyers 4.71 Ac.

Winniebelle Ayers 4.46 Ac.

A. M. Nachtwey 4.53 Ac.

J. R. Allen 8.98 Ac.

Kitutoshi Uyeminonie 9.42 Ac.

Kitutoshi Uyeminonie 18.42 Ac.

NE 112TH ST

(AARON NEWELL RD)

100TH AVE NE

JUANITA PARK TRACTS,

1 Carl Holmes
2 Adolph Lindros
3 Charles Hitos
4 Fred W. Pigarts, et ux
5 Gus Wilson
6 J. Himlock
7 Phillip Slack
8 M. J. McLaughlin

PRIVATE ROADWAY

104TH AVE NE

JUANITA PARK TRACTS,

1 Semeritz Tanner
2 Haaken Jensen
3 Matt Matson

108TH AVE NE

NE 110TH ST

(OLGA ST)

UNRECORDED

1 William Koko
2 Gust Kuiwas
3 Kalle Westman
4 John Peltonen
5 John Peltonen
6 Hans Hansen
7 Edmond Carden, est.
8

UNRECORDED

1 King County
2
3 Lucy B. Flagg
4 Elsie Stromstedt
Fred Aho

420E

NE 108TH ST

Jennie L. Anderson
C. H. Younger, Sr.
Jacob Petija
2 Joel A. Stromstedt
3
Lucy G. Patty
4

KIRKLAND FIVE ACRE TRACTS,

R. A. Alger 37.79 Ac.

NE 106TH ST

(TACOMA AVE)

UNRECORDED

8 American Finance & Commerce Co.
7 Bert Cassell
6 V. D. Cassell, et al
V. D. Cassell
5 John C. Cassell

NE 104TH ST

(VILLARD AVE)

100TH AVE NE

110

111

112

Mary D. Tait

113

Emil Sorenson

Thos. M. Barber, et ux

114

Albert Fransen

Dudley L. Wales, et ux

King County

BURKE & FARRAR'S ADD.

DIV. No 27

NE 102ND ST

(COMPTON AVE)

119

118

117

Burke & Farrar, Inc.

J. W. Scott, et ux

Ed Hall, et ux

116

H. C. Burnard, et ux

Burke & Farrar, Inc.

W. J. O'Hara

Marion Wells

Earl John Burnard

W. J. O'Harra

115

King County

Lelo M. Keller

E. R. Gilbert

King County

OXFORD ST

JERSEY ST

(LIVERPOOL ST)

(DALE ST)

(ORCHARD ST)

(PORTLAND AVE)

KIRKLAND CITY LIMITS

NE 100TH ST

424W

ATLAS OF SEATTLE

KROLL MAP COMPANY, INC., SEATTLE

SCALE: 1 IN.-200 FT.

COPYRIGHT K. M. CO., INC.

LEGEND

RAILROADS
STREET RY. LINES
WATER MAINS
SEWERS

BUILDINGS
HOUSE NUMBERS
PAVING
WATER HYDRANTS

MAPS NWKE


E½ 32-26-5
42 E
419 E
NE 116TH ST
(R. LANGDON RD)
Ella Nugent Fulton 4.31 Ac.
James E. Watson 4.75 Ac.
Ella Nugent Fulton 16.23 Ac.
Enos Fosnaugh
Wilson "
9.64 Ac.
James Wallace Miller
9.75 Ac.
Inez. Dunlap 2.93 Ac.
KING COUNTY COM'RS' UNRECORDED SUBD.
CHAS. E. DUNLAP EST.
Birdye Hathorn 2.41 Ac.
Oscar Isakson 4.75 Ac.
Carl E. Bergstrom 4.75 Ac.
Estella Lauterdale 5 Ac.
Max Lehman 5 Ac.
Phillip J. Ayton 5 Ac.
NE 112TH ST
108TH AVE NE
116TH AVE NE
Isaac Matson 2.37 Ac.
Conrad B. Larson 2.37 Ac.
UNPLATTED A
Charles Englund
Home Owners Loan Corp.
King County
A. F. Cartwright
Wilkema P. Kingsland
J. W. Jackson, et ux
R. J. McIntyre
Earl W. Nelson
BURKE & FARRARS ADD
Burke & Farrar, Inc.
William Hewux
David Wymer
Charles Anchor
Edgar C. Bryan
Harry Dubrente
Lewis Walters, et ux
Margaret S. Montgomery
(HELENE AVE)
(FIR ST)
NE 108TH ST
NE 107TH ST
Margaret Nichol
Hilda Sandberg
Hugh Glover, et ux
NE 106TH PL
John E. Cassell, et ux
TACOMA AVE EXTN.
F. E. & E. H. P. Fortesque
(TACOMA AVE)
DIV. No 9
NORTHERN PACIFIC RAILWAY
Thomas & Alice Morris
N. S. Armstrong
(ORCHARD ST)
UNPLATTED B
Ray Lyman 3.46 Ac.
A. W. Dowd W½
John Kinney E½
F. M. Butler
(VILLARD AVE)
NE 104TH ST
King County
Ray Lyman
A. W. Dowd
J. A. Aubrey
Charles E. Dolphin N½
Theo Benjamin S½
Annie B. Taylor N½
J. T. Higgins S½
Earl Lyman
Lothar L. Schultze
B. A. Thomas
Mrs Leroy Mazey
L. W. Clark
Hilour C. Carlson
Emma Montgomery
Alida S. Larson
J. V. Pipe
John Young
Maurice A. Larson
NE 100TH ST
424 E
422 W
LEGEND
RAILROADS
STREET RY. LINES
WATER MAINS
BUILDINGS
HOUSE NUMBERS
PAVING
ATLAS OF SEATTLE
KROLL MAP COMPANY, INC., SEATTLE
SCALE: 1 IN. 200 FT.
COPYRIGHT K. M. CO., INC.

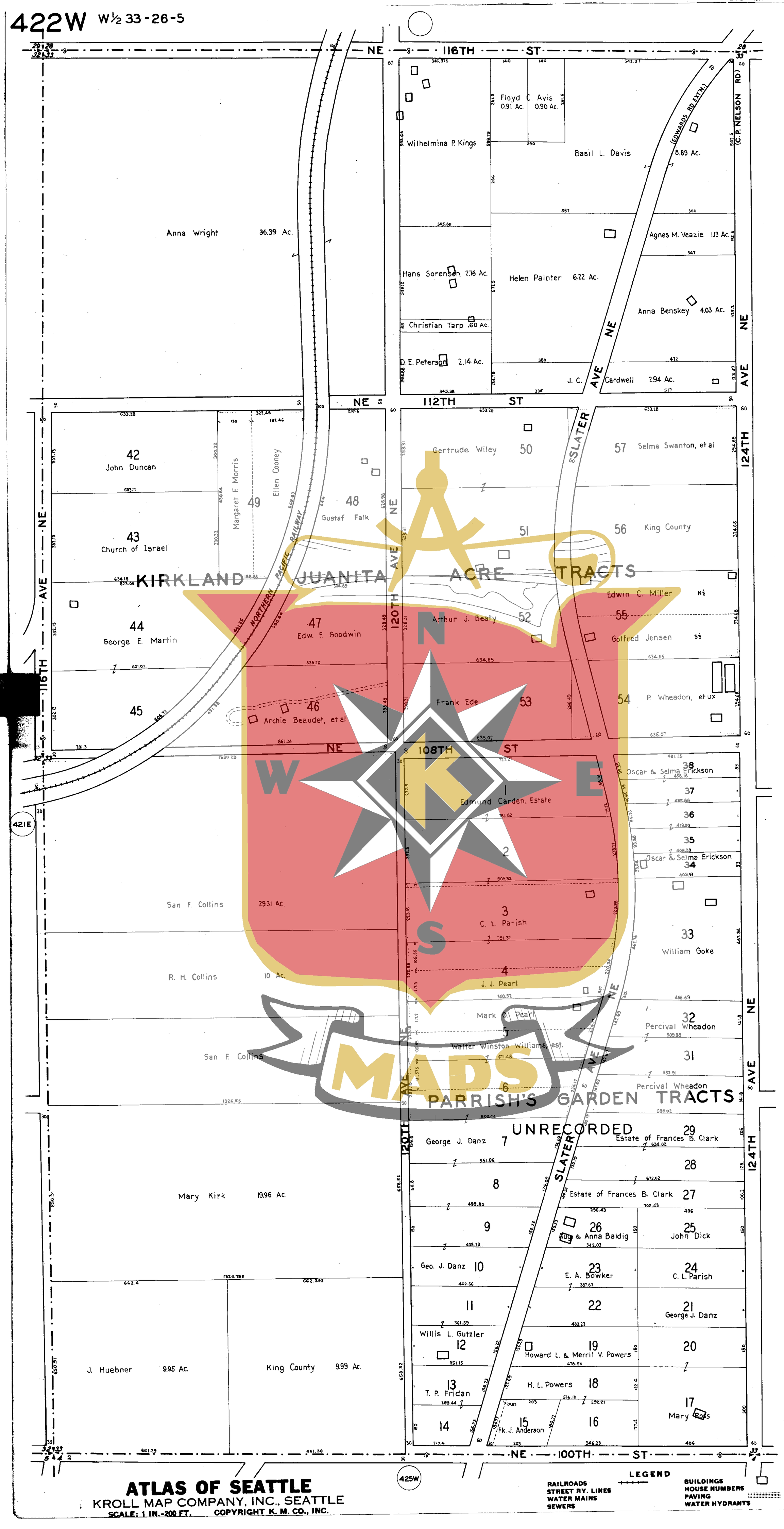

ATLAS OF SEATTLE

KROLL MAP COMPANY, INC., SEATTLE

SCALE: 1 IN.-200 FT. COPYRIGHT K. M. CO., INC.

E½33-26-5 422E

ATLAS OF SEATTLE

KROLL MAP COMPANY, INC., SEATTLE

SCALE: 1 IN.=200 FT. COPYRIGHT, K.M.CO., INC.

(C.P. NELSON RD)
124TH AVE NE
132ND AVE NE
(KRIS KNUDSEN RD)
TRANSMISSION LINE
SKAGIT
CITY OF SEATTLE
OLYMPIC AVE
(MAGNOLIA AVE)
104TH ST NE
100TH ST NE
(VICTORIA AVE)
(VIRGINIA ST)
(MILDRED ST)
126TH AVE NE
128TH AVE NE
(GERALDINE ST)
(MOORE ST)

Joe Gaglianese 5.02 Ac.
Georgina J. Stratton ½ / Irving R. Stratton ½ 15.59 Ac.
Georgina J. Stratton ½ / Irving R. Stratton ½ 20.98 Ac.
Glen M. Johnson 7.02 Ac.
G. H. Upham 10.45 Ac.
William J. Nicholson 10.41 Ac.
Charles E. Bunnell 24.53 Ac.
Edward Hoxie 20.77 Ac.
Charles E. Bunnell 24.53 Ac.
Dez S. Keyis 5.24 Ac.
John H. Nichols 5.07 Ac.
Georgina J. Stratton ½ / Irving R. Stratton ½ 5.22 Ac.
John H. & Hazel N. Nichols 5.05 Ac.
B. F. Morehouse 10.32 Acres
Louis Ellison 5.32 Ac.
Howard Lester 5.11 Ac.
E. C. Bogart 5.09 Ac.
Georgina J. Stratton ½ / Irving R. Stratton ½ 15.80 Ac.
John Nichols 10.10 Ac.
Harry Holland 10.24 Ac.
A. W. Talbreath 10.20 Ac.
Ethel McCrary 10.15 Ac.
Ethel McCrary 5.15 Ac.
Frank E. Rae 4.95 Ac.

H. C. PETTIT'S

Robert 1 / Almond, et ux 18
2 / 17
Sadie Fawcett 3 / 16
4 / Sadie Fawcett, et vir 15
Sadie Fawcett 5 / 14
Edw. 6 / Danielson, et ux 13
7 / 12
Addison Ezelle 8 / 11
9 / Addison Ezelle 10
Ray Bauer, et al 1 / Ernest H. Lenthold 18
2 / 17
Clara Pulver, et vir 3 / 16
4 / Ernest H. Lenthold 15
Herman E. Pettit 5 / Arthur Westerman, et ux 14
6 / 13
7 / 12
11
Herman E. Pettit 9 / Arthur Westerman, et ux 10

ALDER GROVE 2 ADD

Charlotte 1 / Mathewson 20
B. E. Washburn 2 / 19 B. E. Washburn
Helmar Pettit 4 / 17
Rose Chandler 5 / 16
6 / 15 B. E. Washburn
Rose Chandler N½ 7 / 14 Edmund Moore
Edmund Moore 8 / 13
James Ross 9 / 12 Ernest Hines
George Downie 10 / 11
Herman C. Pettit 1 / Irene M. Pardo 20
3 / 18
4 / 17
5 / 16 Herman C. Pettit
Herman C. Pettit 6 / 15
Ernest H. Sherbuck 7 / Charlotte Mathewson 14
8 / 13
Charlotte Mathewson 9 / 12
10 / Charlotte Mathewson 11

425E

KWE MAPS

N
W
E
S
MAPS

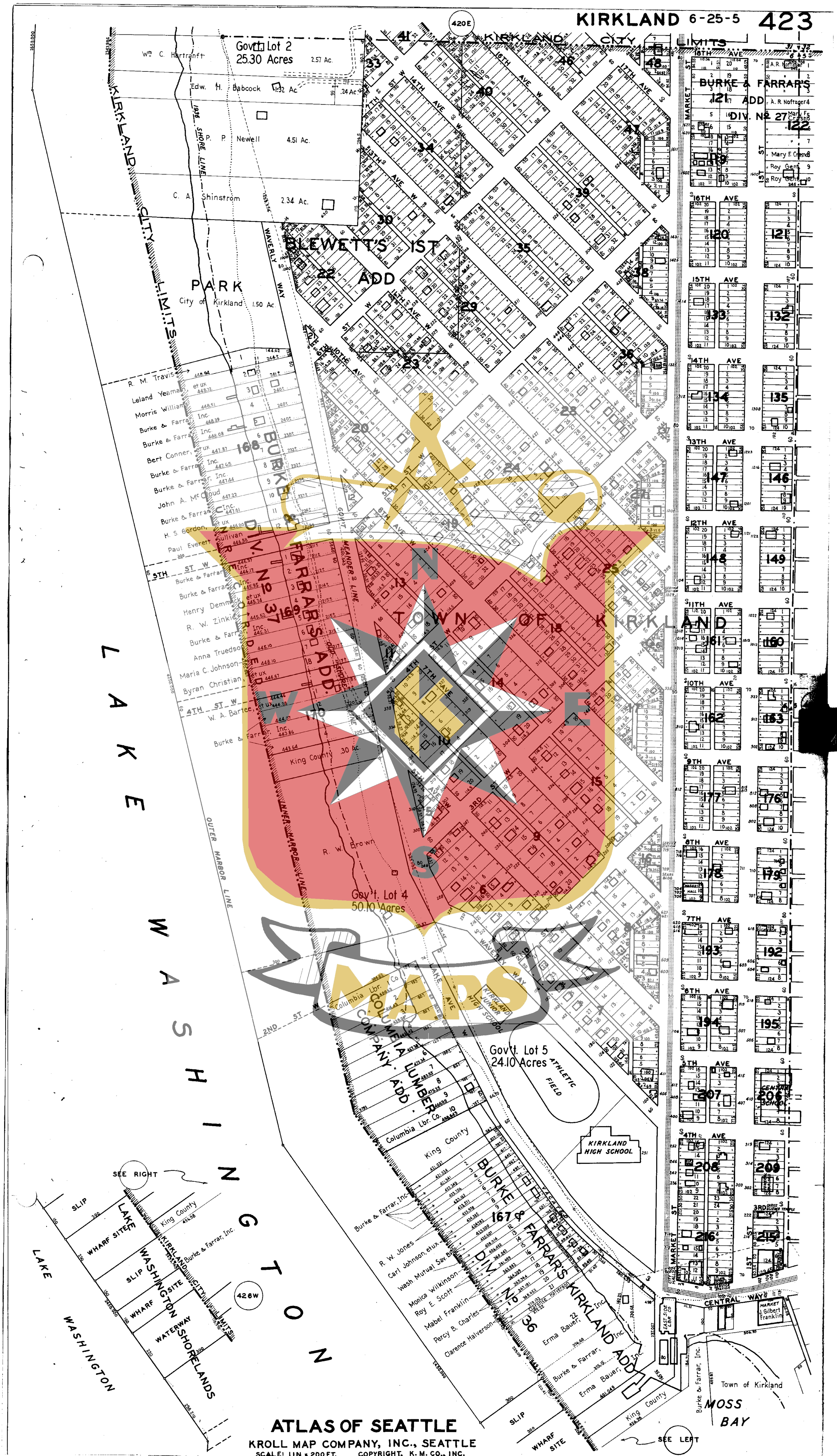

ATLAS OF SEATTLE

KROLL MAP COMPANY, INC., SEATTLE

SCALE: 1 IN = 200 FT. COPYRIGHT, K. M. CO., INC.



ATLAS OF SEATTLE

KROLL MAP COMPANY, INC., SEATTLE

SCALE: 1 IN.-200 FT. COPYRIGHT K. M. CO., INC.

LEGEND

RAILROADS
STREET RY. LINES
WATER MAINS
SEWERS

BUILDINGS
HOUSE NUMBERS
PAVING
WATER HYDRANTS



LEGEND

RAILROADS
STREET RY. LINES
WATER MAINS
BUILDINGS
HOUSE NUMBERS
PAVING

ATLAS OF SEATTLE

KROLL MAP COMPANY, INC., SEATTLE


E½ 4-25-5
425E
422E
427E
NE 100TH ST
124TH AVE NE
PETTIT'S ALDER PARK ADD
KIRKLAND
95TH ST
(JEFFERSON AVE)
126TH AVE NE
128TH AVE NE
130TH AVE NE
132ND AVE NE
(KRIS KNUDSEN RD)
BURKE & FARRAR'S ADD
DIV. No 14
SKAGIT TRANSMISSION LINE
(MICHIGAN AVE)
CITY OF SEATTLE
40 ACRE TRACTS
90TH ST
NE 85TH ST
SECONDARY STATE HWY. No 2-D
DIV. No 21
DIV. No 6
(KIRKLAND AVE)
NE 80TH ST
(A. RICHARDSON RD)
Flora B. Rogers 10.12 Ac.
M. E. Callender 5.05 Ac.
Fred J. Noyes 5.02 Ac.
Ida M. Snow 9.74 Ac.
James C. Cathcart 9.27 Ac.
LEGEND
RAILROADS
STREET RY. LINES
WATER MAINS
SEWERS
BUILDINGS
HOUSE NUMBERS
PAVING
WATER HYDRANTS
ATLAS OF SEATTLE
KROLL MAP COMPANY, INC., SEATTLE
SCALE: 1 IN.-200 FT.
COPYRIGHT K. M. CO., INC.

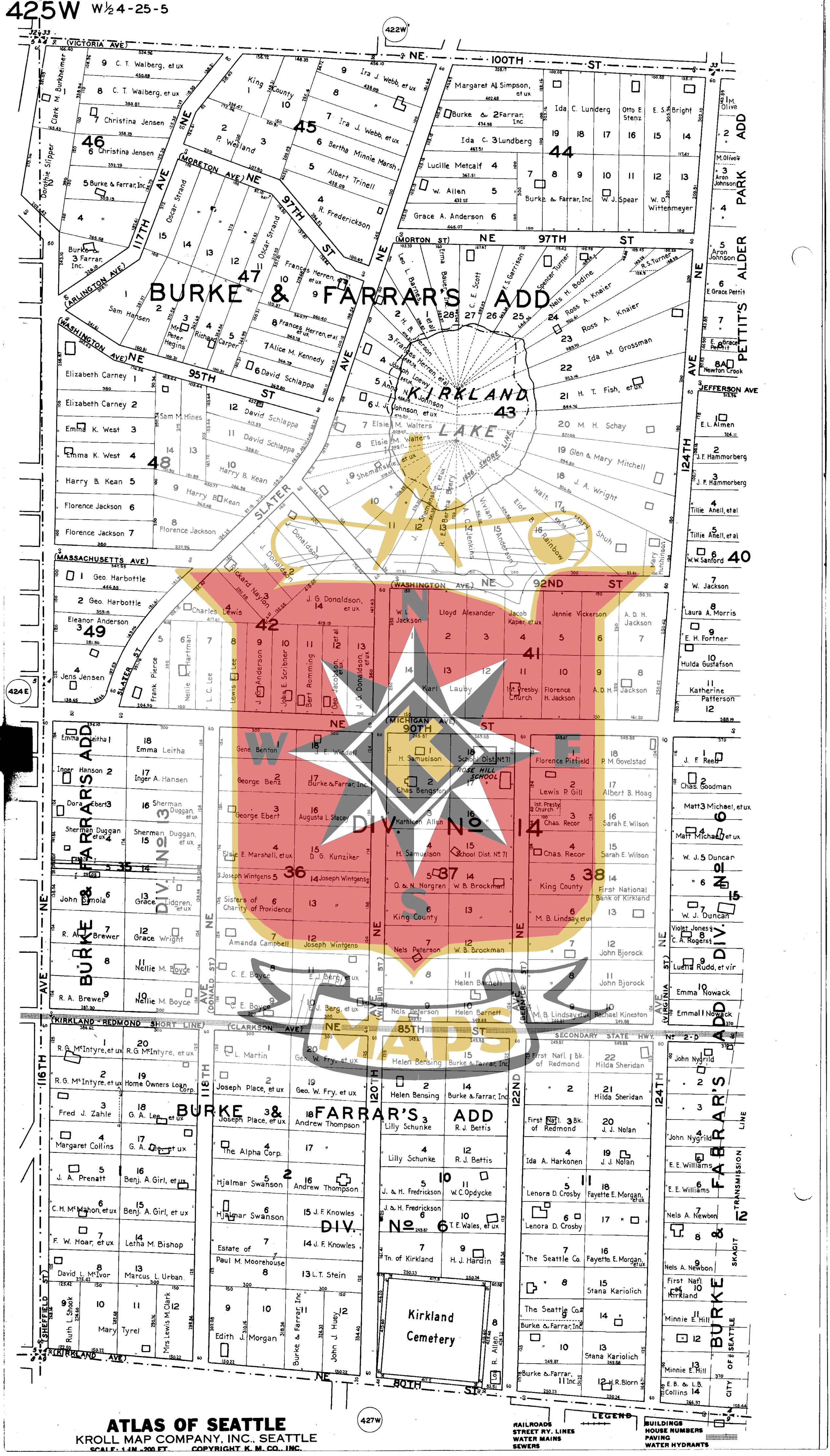
425W
W½ 4-25-5
422W
427W
424E
(VICTORIA AVE)
NE 100TH ST
BURKE & FARRAR'S ADD
KIRKLAND
LAKE
SHORE LINE 1936
NE 97TH ST
(MORETON AVE) NE
(MORTON ST)
(ARLINGTON AVE)
(WASHINGTON AVE) NE 95TH ST
(WASHINGTON AVE) NE 92ND ST
(MASSACHUSETTS AVE)
(MICHIGAN AVE) NE 90TH ST
ROSE HILL SCHOOL
(KIRKLAND - REDMOND SHORT LINE)
(CLARKSON AVE) NE 85TH ST
SECONDARY STATE HWY. No. 2-D
(KIRKLAND AVE)
NE 80TH ST
117TH AVE
97TH ST
SLATER AVE
124TH AVE
116TH AVE
118TH AVE
120TH AVE
122ND AVE
124TH AVE
(SHEFFIELD ST)
(DONALD ST)
(WILBUR ST)
(BERNICE ST)
(VIRGINIA ST)
PETTIT'S ALDER PARK ADD
BURKE & FARRAR'S ADD
DIV. No. 13
DIV. No. 14
DIV. No. 10
DIV. No. 6
BURKE & FARRAR'S ADD
Kirkland Cemetery
TRANSMISSION LINE
SKAGIT
CITY OF SEATTLE
LEGEND
RAILROADS
STREET RY. LINES
WATER MAINS
SEWERS
BUILDINGS
HOUSE NUMBERS
PAVING
WATER HYDRANTS
ATLAS OF SEATTLE
KROLL MAP COMPANY, INC., SEATTLE
SCALE: 1 IN. - 200 FT.
COPYRIGHT K. M. CO., INC.


ATLAS OF SEATTLE
KROLL MAP COMPANY, INC., SEATTLE
SCALE: 1 IN.-200 FT.
COPYRIGHT K. M. CO., INC.
LEGEND
RAILROADS
STREET RY. LINES
WATER MAINS
SEWERS
BUILDINGS
HOUSE NUMBERS
PAVING
WATER HYDRANTS
LAKE WASHINGTON
LAKE SHORE
KIRKLAND CITY LIMITS
NE 80TH ST
NE 70TH ST
NE 68TH ST
NE 60TH ST
NE 61ST ST
NE 62ND ST
NE 63RD ST
NE 64TH ST
KIRKLAND HEIGHTS
COMMERCIAL ADD
LOGGIE & EVANS ADD
CURTIS ADD
LAKE SHORE ADD
DUNCAN'S ADD
SEATTLE ADD
CRANE & DICKEY'S ADD
HARRY WHITE CO'S
FRENCH'S
HOMESTEAD VILLA
MARSH'S
QUARTER ACRE TRACTS
BURKE & FARRAR'S ADD
DIV. No 30
DIV. No 155
ACRE TRACTS
KIRKLAND SOUTH
Gov't Lot 1 32.25 Ac.
Gov't Lot 2 35.20 Ac.
Gov't Lot 3 39.50 Ac.
Gov't Lot 4 37.80 Ac.
William Williams 3.85 Ac.
Carrie, Shumway, et al
Mary F Shumway 6.03 Ac.
Chas. M. Templeton 1.43 Ac.
William E. Sikes, et al
M. G. Kienholz
C.V. Hartwright et al
Robt. D. Dawson
Mary Morgan
Laura Griswold
Nels Albert Enander
Bernt Ona et ux
Chester M. Green, et ux 1.28 Ac.
Chester M. Green, et ux 1.11 Ac.
Inez Cook 1.92 Ac.
B. & J. Holmes
Jennie A. Sikes
Burke & Farrar, Inc.
Town of Kirkland
King County
Campbell Mill Co.
Campbell Lbr. Co.
Sam Olsen
Minnie W. Kelsey
M.H. Brien et al
Charles L. Hartshorn
Francis J. White
Juliet S. Ford
J. F. Shuster
Carl Johnson, et ux
Reginald H. Collins 2.22 Ac.
Alice H. Hughes 1.87 Ac.
W. B. Fogh
Anna B. Borst
Krist Knudsen 4.22 Ac.
Annabelle Brooks 5.21 Ac.
C. F. Guenther 6.27 Ac.
Louis S. Marsh 3.69 Ac.
Louis S. Marsh 3.27 Ac.
Doris S. Clark 6.50 Ac.
Max Roeder, et ux
Einar Anttela 1.31 Ac.
J. A. Roberson 2 Ac.
Union Federal Savings & Loan Assn.
Frank Auerbach
Henry M. Dresden
Harry C. Harrison, et ux
Rudolph Walker
John Nelson, et ux 3.61 Ac.
Edith Tweedt
Carl Douglas, et ux
Mary Derry
Josephine J. Nims
Chas. W. Felch
Dan L. Green
Geo. A. Green
Olivia French Davis
Mary C. Barton
C. G. Barton
Sherman S. Brewer
Marie Hartman & S. S. Brewer
Marie Agnes Hartman, et al
Myrtle Sholtz
John Ware
John H. Keown 1.30 Ac.
Louis S. Marsh
Louis S. Marsh
Marion A. Riggs .55 Ac.
Marion A. Riggs
RICHFIELD OIL CORP.
STANDARD OIL CO.
TEXACO DOCK
The Texas Co. of California
Burke & Farrar, Inc.
Gov't Lot 3 39.50 Ac.
L. G. Gill, et ux
Annabelle Brooks
Krist Knudsen
Anna B. Borst
Max Roeder, et ux
Max Roeder
Annie M. Roeder
Louise O. Renne
T. K. Clarke
Helen M. Jerome
William Howland
Paul Howland
Henry M. Dresden
Harry C. Harrison, et ux
Marion D. Howland
Northern Pacific Railway
Burlington Northern Railway
Quality Feed Mills
Union Oil Co. Dock
Ferry Landing
Market St
King County
Burke & Farrar, Inc.
Town of Kirkland
Gov't Lot 1 32.25 Ac.
Gov't Lot 2 35.20 Ac.
Gov't Lot 3 39.50 Ac.
Gov't Lot 4 37.80 Ac.
Jennie A. Sikes
William Williams 3.85 Ac.
Carrie, Shumway, et al
Mary F Shumway 6.03 Ac.
Chas. M. Templeton 1.43 Ac.
William E. Sikes, et al
M. G. Kienholz
C.V. Hartwright et al
Robt. D. Dawson
Mary Morgan
Laura Griswold
Nels Albert Enander
Bernt Ona et ux
Chester M. Green, et ux 1.28 Ac.
Chester M. Green, et ux 1.11 Ac.
Inez Cook 1.92 Ac.
B. & J. Holmes
Jennie A. Sikes
Burke & Farrar, Inc.
Town of Kirkland
King County
Campbell Mill Co.
Campbell Lbr. Co.
Sam Olsen
Minnie W. Kelsey
M.H. Brien et al
Charles L. Hartshorn
Francis J. White
Juliet S. Ford
J. F. Shuster
Carl Johnson, et ux
Reginald H. Collins 2.22 Ac.
Alice H. Hughes 1.87 Ac.
W. B. Fogh
Anna B. Borst
Krist Knudsen 4.22 Ac.
Annabelle Brooks 5.21 Ac.
C. F. Guenther 6.27 Ac.
Louis S. Marsh 3.69 Ac.
Louis S. Marsh 3.27 Ac.
Doris S. Clark 6.50 Ac.
Max Roeder, et ux
Einar Anttela 1.31 Ac.
J. A. Roberson 2 Ac.
Union Federal Savings & Loan Assn.
Frank Auerbach
Henry M. Dresden
Harry C. Harrison, et ux
Rudolph Walker
John Nelson, et ux 3.61 Ac.
Edith Tweedt
Carl Douglas, et ux
Mary Derry
Josephine J. Nims
Chas. W. Felch
Dan L. Green
Geo. A. Green
Olivia French Davis
Mary C. Barton
C. G. Barton
Sherman S. Brewer
Marie Hartman & S. S. Brewer
Marie Agnes Hartman, et al
Myrtle Sholtz
John Ware
John H. Keown 1.30 Ac.
Louis S. Marsh
Louis S. Marsh
Marion A. Riggs .55 Ac.
Marion A. Riggs
RICHFIELD OIL CORP.
STANDARD OIL CO.
TEXACO DOCK
The Texas Co. of California
Burke & Farrar, Inc.
Gov't Lot 3 39.50 Ac.
L. G. Gill, et ux
Annabelle Brooks
Krist Knudsen
Anna B. Borst
Max Roeder, et ux
Max Roeder
Annie M. Roeder
Louise O. Renne
T. K. Clarke
Helen M. Jerome
William Howland
Paul Howland
Henry M. Dresden
Harry C. Harrison, et ux
Marion D. Howland
Northern Pacific Railway
Burlington Northern Railway
Quality Feed Mills
Union Oil Co. Dock
Ferry Landing
Market St
King County

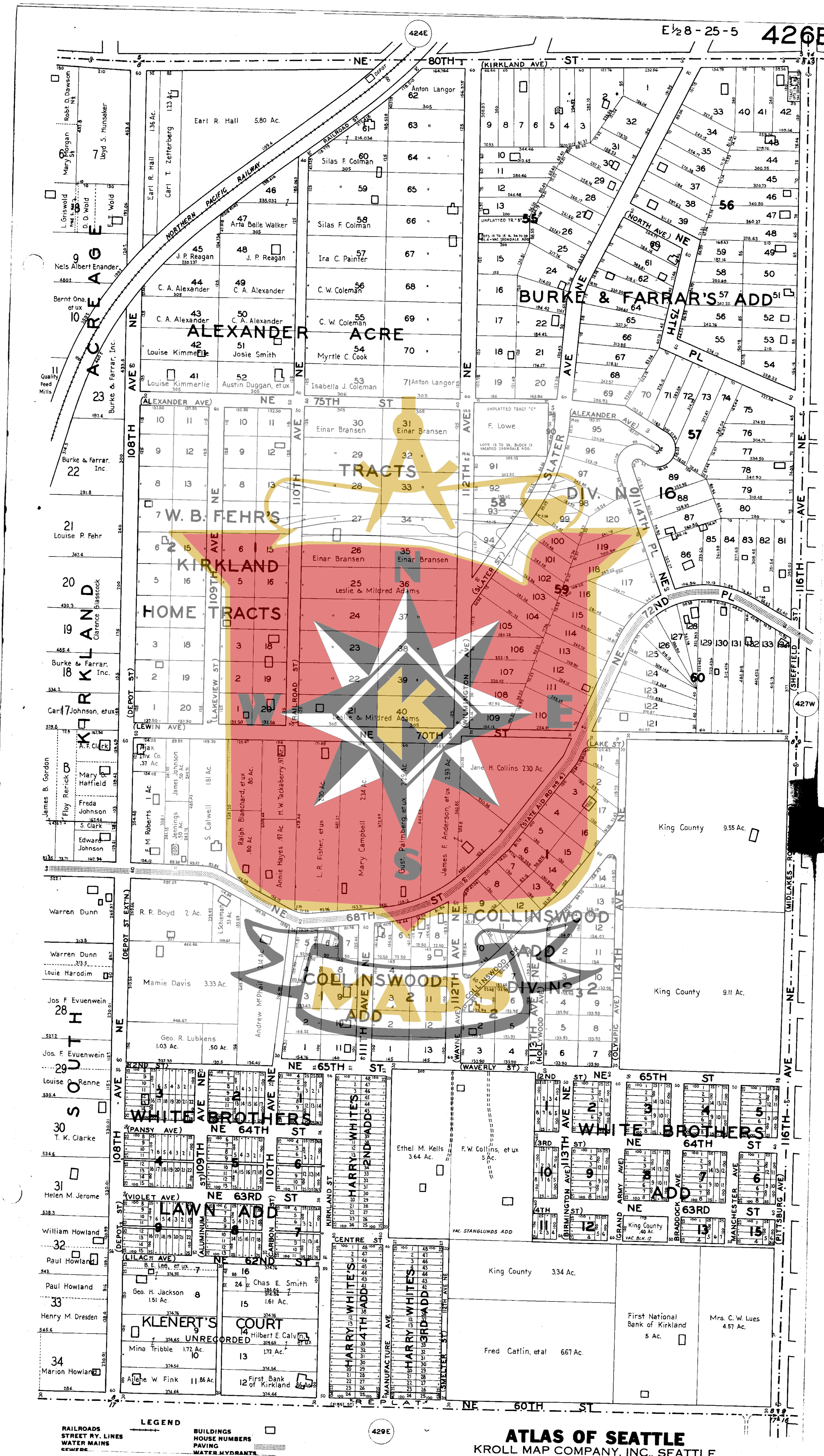
E½ 8-25-5
424E
426E
427W
429E
NE 80TH ST (KIRKLAND AVE)
NORTHERN PACIFIC RAILWAY
RAILROAD ST
DEPOT
ALEXANDER ACRE
BURKE & FARRAR'S ADD
KIRKLAND ACRE
W. B. FEHR'S
TRACTS
KIRKLAND HOME TRACTS
NE 75TH ST
NE 70TH ST
NE 68TH ST
NE 65TH ST
NE 64TH ST
NE 63RD ST
NE 62ND ST
NE 60TH ST
(ALEXANDER AVE)
(NORTH AVE) NE
(SLATER ST)
(WILMINGTON AVE)
(LAKEVIEW ST)
(LEWIN AVE)
(DEPOT ST)
(STATE AID RD No 4)
(SHEFFIELD ST)
(MIDLAKES-RO
(PITTSBURG AVE)
(OLYMPIC AVE)
(WAVERLY ST)
(LAKE ST)
(PANSY AVE)
(VIOLET AVE)
(LILAC AVE)
(2ND ST)
(3RD ST)
(4TH ST)
(BIRMINGTON AVE)
(GRAND ARMY AVE)
(BRADDOCK AVE)
(MANCHESTER AVE)
(HOLLYWOOD AVE)
(WAYNE AVE)
(ALUMINUM ST)
(CARBON ST)
(SMELTER ST)
(FIRST ST)
108TH AVE NE
109TH AVE NE
110TH AVE NE
111TH AVE NE
112TH AVE NE
113TH AVE NE
114TH AVE NE
116TH AVE NE
75TH PL NE
72ND PL NE
114TH PL NE
COLLINSWOOD ADD
COLLINSWOOD DR
COLLINSWOOD DIV No 2
WHITE BROTHERS
WHITE BROTHERS ADD
HARRY WHITE'S 2ND ADD
HARRY WHITE'S 3RD ADD
HARRY WHITE'S 4TH ADD
KLENERT'S COURT
LAWN ADD
SOUTH KIRKLAND
Earl R. Hall 5.80 Ac.
Anton Langor
Silas F. Colman
Arta Belle Walker
J. P. Reagan
C. A. Alexander
Louise Kimmerlie
Josie Smith
Austin Duggan, et ux
Ira C. Painter
C. W. Coleman
Myrtle C. Cook
Isabella J. Coleman
Einar Bransen
Leslie & Mildred Adams
F. Lowe
Nels Albert Enander
Bernt Ona, et ux
Burke & Farrar, Inc.
Quality Feed Mills
Louise P. Fehr
Clarence Glasscock
Carl Johnson, et ux
A. F. Clark
Mary B. Hatfield
Freda Johnson
S. Clark
Edward Johnson
James B. Gordon
Floy Rerick
Warren Dunn
Louie Harodim
Jos. F. Evuenwein
Louise O. Renne
T. K. Clarke
Helen M. Jerome
William Howland
Paul Howland
Henry M. Dresden
Marion Howland
Mamie Davis 3.33 Ac.
Geo. R. Lubkens 1.03 Ac.
Andrew McPhail
R. R. Boyd 2 Ac.
L. Schieman
Ajax Inv. Co. .37 Ac.
James Johnson
E. M. Roberts
Jennings
S. Calwell 1.81 Ac.
Ralph Blanchard, et ux .80 Ac.
H. W. Tackberry .97 Ac.
Annie Hayes .97 Ac.
L. R. Fisher, et ux
Mary Campbell
Gust. Palmberg, et ux
James F. Anderson, et ux
Jane H. Collins 2.30 Ac.
Ethel M. Kells 3.64 Ac.
F. W. Collins, et ux 5 Ac.
King County 9.55 Ac.
King County 9.11 Ac.
King County 3.34 Ac.
King County .40 Ac.
First National Bank of Kirkland 5 Ac.
Mrs. C. W. Lues 4.57 Ac.
Fred Catlin, et al 6.67 Ac.
Chas E. Smith 1.61 Ac.
Hilbert E. Calvin, et ux
First Bank of Kirkland
Geo. H. Jackson 1.51 Ac.
Mina Tribble 1.72 Ac.
Ailene W. Fink 11.86 Ac.
B. E. Lee, et ux
LEGEND
RAILROADS
STREET RY. LINES
WATER MAINS
SEWERS
BUILDINGS
HOUSE NUMBERS
PAVING
WATER HYDRANTS
ATLAS OF SEATTLE
KROLL MAP COMPANY, INC., SEATTLE

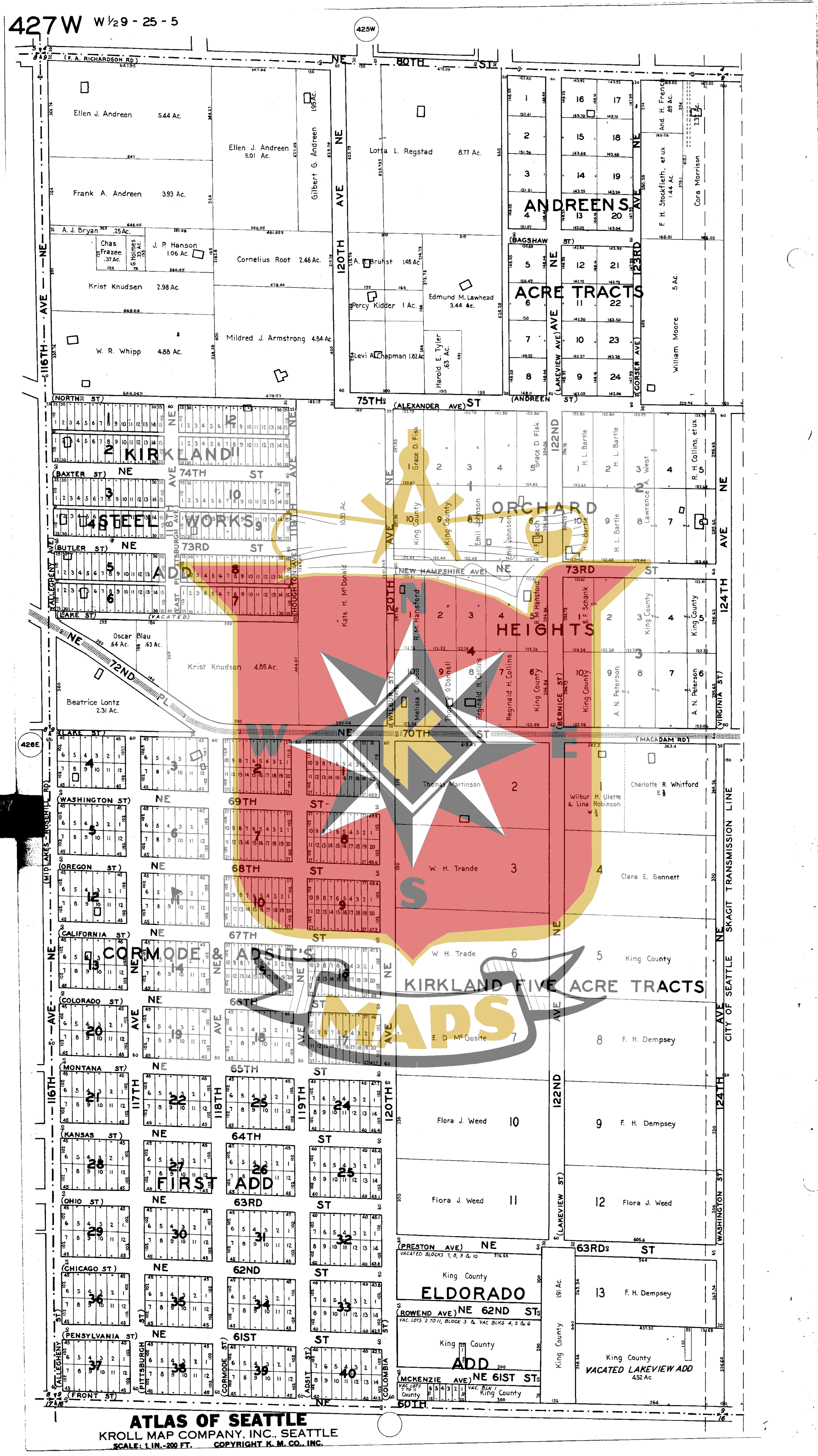
427W
W½ 9 - 25 - 5
425W
426E
(F. A. RICHARDSON RD)
80TH ST NE
Ellen J. Andreen 5.44 Ac.
Ellen J. Andreen 5.01 Ac.
Gilbert G. Andreen 1.95 Ac.
Lotta L. Regstad 8.77 Ac.
Frank A. Andreen 3.93 Ac.
A. J. Bryan .25 Ac.
Chas Frazee .37 Ac.
G. Holmes .23 Ac.
J. P. Hanson 1.06 Ac.
Cornelius Root 2.46 Ac.
A. B. Bruhst 1.48 Ac.
Krist Knudsen 2.98 Ac.
Percy Kidder 1 Ac.
Edmund M. Lawhead 3.44 Ac.
W. R. Whipp 4.88 Ac.
Mildred J. Armstrong 4.84 Ac.
Levi A. Chapman 1.82 Ac.
Harold E. Tyler .63 Ac.
116TH AVE NE
120TH AVE NE
123RD AVE NE
ANDREENS ACRE TRACTS
(BAGSHAW ST)
(LAKEVIEW AVE)
(CORSER AVE)
(ANDREEN ST)
75TH ST
(ALEXANDER AVE)
F. H. Stockfleth, et ux 1.44 Ac.
Cora Morrison
William Moore 5 Ac.
(NORTH ST)
KIRKLAND
(BAXTER ST)
74TH ST
STEEL WORKS
(BUTLER ST)
73RD ST
ADD
(LAKE ST)
(VACATED)
Oscar Blau .64 Ac. .63 Ac.
Krist Knudson 4.85 Ac.
Beatrice Lontz 2.31 Ac.
72ND PL NE
Kate H. McDonald
Grace D. Fisk
King County
Emil Johnson
ORCHARD
(NEW HAMPSHIRE AVE)
R. M. Hansford
HEIGHTS
Melissa C. Good
Thos. P. O'Donnell
Reginald H. Collins
(WILBUR ST)
(BERNICE ST)
(VIRGINIA ST)
124TH AVE NE
70TH ST NE
(MACADAM RD)
(WASHINGTON ST)
(OREGON ST)
(CALIFORNIA ST)
(COLORADO ST)
(MONTANA ST)
(KANSAS ST)
(OHIO ST)
(CHICAGO ST)
(PENSYLVANIA ST)
(FRONT ST)
(MIDLAKES - ROSEHILL RD)
(ALLEGHENY AVE)
(PITTSBURGH AVE)
(HOUGHTON AVE)
(EAST)
69TH ST
68TH ST
67TH ST
66TH ST
65TH ST
64TH ST
63RD ST
62ND ST
61ST ST
CORMODE & ADSIT'S FIRST ADD
Thomas Martinson
W. H. Trande
E. D. McGusite
Flora J. Weed
Wilbur H. Ulette & Lina Robinson
Charlotte R. Whitford
Clara E. Bennett
F. H. Dempsey
KIRKLAND FIVE ACRE TRACTS
(PRESTON AVE)
VACATED BLOCKS 7, 8, 9 & 10
ELDORADO
(ROWEND AVE)
VAC. LOTS 2 TO 11, BLOCK 3 & VAC BLKS 4, 5 & 6
ADD
(MCKENZIE AVE)
VAC. LOTS 7 TO 11
VAC. BLK 1
VACATED LAKEVIEW ADD 4.52 Ac
CITY OF SEATTLE
SKAGIT TRANSMISSION LINE
60TH ST NE
ATLAS OF SEATTLE
KROLL MAP COMPANY, INC., SEATTLE
SCALE: 1 IN.-200 FT.
COPYRIGHT K. M. CO., INC.


E ½ 9-25-5
42
425 E
NE 80TH ST (KIRKLAND ST)
NE 75TH (ALEXANDER AVE)
NE 70TH ST
NE 65TH ST
NE 60TH ST
124TH AVE NE
126TH AVE NE
128TH AVE NE
130TH AVE NE
132ND AVE NE
(VIRGINIA ST)
(MILDRED ST)
(GERALDINE ST)
(ANNE ST)
(MOORE ST)
(MONTANA ST)
(MACADAM RD)
BURKE & FARRAR'S ADD
DIV. No 1
BURKE & FARRAR'S ADD
DIV. No 2
Allen Houts
A. E. Johnston
William Dodd
J. W. Orphan
King County
F. F. Pattison
Anna R. Gilmore
William Booth
May Fuller Beckert
Louise A. Ward
James C. Cathcart 4.83 Ac.
Cora R. Granger 4.40 Ac.
Palmer Nordrum 4.83 Ac.
H. P. Nordrum 4.83 Ac.
Frederick R. Flent 4.85 Ac.
Victoria Stockfleth 2.42 Ac.
King County 4.33 Ac.
King County 4.55 Ac.
Kate Gleason 8.89 Ac.
Home Owners Loan Corp. 9.80 Ac.
I. C. Lueken
I. C. Lucken, et ux
Clyde Krakenberger
Burke & Farrar, Inc.
Krist Knudsen 4.80 Ac.
Louise French 4.81 Ac.
P. H. Beuner
Patrick J. Furlong
James S. Lennox, et ux
Rufus H. St. Onge 9.85 Ac.
Lucy Rosebush
P. F. Furlong
Clarence L. Greiger
Burke & Farrar, Inc.
King County
G. D. Barker, et ux
Eleanor McClintock
Nils Lundi
Elizabeth Furlong
William Burns, et ux
Ida Olson
Nat'l. Bank of Commerce
P. J. Hahn
Annie Sandy
W. W. Fryburg
Florence Stack
Frederick Durnford
George McCord
F. N. Kannapele
Anna Anderson
L. V. Young
Home Owners Loan Corp.
Burke & Farrar, Inc. 37
Burke & Farrar, Inc. 40
James A. Loggie 30.12 Ac.
Mary E. Williams
A. T. Anderson, et ux
Lawrence McDonald
Burke & Farrar, Inc.
Ada M. Beardsley
Pacific Meat & Packing Co.
10.08 Ac.
King County 9.10 Ac.
Dexter Horton Trust & Savings Bank 10.30 Ac.
Dexter Horton Trust & Savings Bank 8.79 Ac.
Dexter Horton Trust & Savings Bank 8.73 Ac.
10.08 Ac.
SKAGIT TRANSMISSION LINE
CITY OF SEATTLE
LEGEND
RAILROADS
STREET RY. LINES
WATER MAINS
SEWERS
BUILDINGS
HOUSE NUMBERS
PAVING
WATER HYDRANTS
ATLAS OF SEATTLE
KROLL MAP COMPANY, INC., SEATTLE
SCALE: 1 IN.-200 FT.
COPYRIGHT K. M. CO., INC.

N
W
E
S
MAPS



LEGEND

RAILROADS
STREET RY. LINES
WATER MAINS
SEWERS
BUILDINGS
HOUSE NUMBERS
PAVING
WATER HYDRANTS

ATLAS OF SEATTLE

KROLL MAP COMPANY, INC., SEATTLE

SCALE: 1 IN.=200 FT. COPYRIGHT K. M. CO., INC.

429W W½ 17-25-5

426W

(CHARLES ST) NE 60TH ST (CHARLES ST)

STANDARD OIL CO. DOCK
Standard Oil Company

VACATED BLOCK I

HOUGHTON

NE 59TH ST (FISH ST)

HOUGHTON Gov't. Lot 1 32.95 Ac.
State of Washington
BLOCK I
State of Washington

FAIRVIEW ADD

Robt. Dunn

Loyal Fengler, et ux

Pauline Snell 2.87 Ac.

R. P. Craig .18 Ac.

Carrie E. Anislee 7.46 Ac.

Washington Refining Co. VACATED NE 58TH ST (RAY ST)

SHELL OIL CO. DOCK
Washington Refining Co.

BLOCK H
Tidewater Associated Oil Co.

Marjorie Scudder 2.50±

GREENHOUSE
Dexter Horton Trust & Savings Bank

Dexter Horton Trust & Savings Bk

Martha J. Lutz

BLOCK G
Martha J. Lutz

Martha J. Lutz

Martha J. Lutz

Albert H. Masho

Albert H. Masho

Albert H. Masho

LAKE WASHINGTON BLVD

Gov't. Lot 2 29.95 Acres

G. L. Rowe

Jessie E. Fowler

2.30 Ac.

N. Tuttle

(WALLACE ST) NE 104TH AVE NE 105TH AVE NE (LIVERPOOL ST) (JERSEY ST)

BURKE & FARRARS ADD

NE 55TH ST

(OAK ST)

Kirkland Water District C DIV. No 7

107TH

(DALE ST)

(GLANMORGAN ST) NE 53RD ST

RAILROAD ST

LAKE WASHINGTON SHIPYARDS

Lake Washington Shipyards

Anderson Shipbuilding Co.

Lake Washington Shipyards

BLOCK F
Albraites

Mathew Albraites

Mathew Albraites

C. B. Hancock

Irwin C. Reitze, et ux

Irwin C. Reitze, et ux

GOV'T MEANDER LINE

David J. Porter

Loyal E. Fengler

Mathew Albraites

G. A. Dahlstrom

Al H. Curtis

John A. Taylor

Dora Ewing 8.30 Ac.

Northern Savings & Loan Assn. .57 Ac.

Maurice Curtis 1.09 Ac.

Albert Wertman .78 Ac.

Mayde Haskins 2.90 Ac.

Martin M. Walsh 1.80 Ac.

Unknown - Probably McArthur .72 Ac.

King County 1.26 Ac.

Anna M. Arnold 3.54 Ac.

A. H. Curtis

Al. Curtis .57 Ac.

Gov't. Lot 3 25.25 Acres

Albert C. Bahrel

Edward L. Cochrane

Annie F. Morrill

George D. Middemas

Florence M. Burke

Agnes Cochrane, et al

Edward Cochrane

Harry Shaffer

Ella Bridges

Annie F. Morrill

Harry Shaffer

Agnes Cochrane

C. R. Sneesly

Lake Washington Blvd. Community Club & Edward Cochrane

Annie F. Morrill

William Cochrane
M. M. Goodenough
Henry Shaffer
8 Ac.

N. F. Koel 4.68 Ac.

William Cochrane 8.08 Ac.

William Cochrane 8 Ac.

R. E. Cochrane 4.56 Ac.

William Cochrane 12.13 Ac.

OLD SHORE LINE

STATE SECONDARY HIGHWAY No 2-A

NORTHERN PACIFIC RAILWAY

R. E. Cochrane

John Dium .30 Ac.

Harry Shaffer 4.48 Ac.

R. E. Cochrane

COCHRANE ESTATE,
William Cochrane I 10.04 Ac.

Gov't. Lot 4 21.75 Acres

Jane Curtis
UNRECORDED

Harry Shaffer

Fred Mago

Harry Shaffer

R. E. Cochrane, et al

William Cochrane

R. E. Cochrane

1936 SHORE LINE

NE 40TH ST

YARROW BAY

OUTER HARBOR LINE

INNER HARBOR LINE

432W

LEGEND
RAILROADS
STREET RY. LINES
WATER MAINS
SEWERS
BUILDINGS
HOUSE NUMBERS
PAVING
WATER HYDRANTS

MAPS NW

ATLAS OF SEATTLE
KROLL MAP COMPANY, INC., SEATTLE
SCALE: 1 IN.=200 FT. COPYRIGHT K. M. CO. INC.


426E
NE 60TH ST
(FRONT ST)
HARRY WHITE'S
NE (BOULEVARD AVE) 59TH ST
109TH AVE NE
(KEARNEY ST)
& CO'S 5TH ADD
(LINCOLN ST) 110TH AVE NE
Mildred Robinson
Fred H. Smith .71 Ac.
J. H Brennan
J. G. Simpson 6.75 Ac.
L. B. Simpson 3.09 Ac.
Kimball D. Simpson 1.42 Ac.
J. M. Simpson
(ALGER ST)
HALL'S ADD
(GRAND ARMY AVE)
FURTH AVE
NOBLE AVE
(BLEWETT AVE)
NE 58TH ST
(WALLACE ST)
NE 58TH ST
Austin Duggen .85 Ac.
Cynthia N. Boles 1.78 Ac.
Cynthia N. Boles .88 Ac.
(RAYMOND ST)
PRATT'S 1ST ADD
(ALLEN ST)
110TH AVE NE
BELT LINE ADD
111TH AVE NE
(YOAKAM AVE)
Alice B. Irvine
Cynthia H. Boles
Edward C. Brown
P. S. Low .90 Ac.
Wm R. Boyd .90 Ac.
Florence Wheat .90 Ac.
John P. Jackman 1.80 Ac.
114TH AVE NE
NE 55TH ST (OAK ST)
Thomas B. Irvine
Alice B. Irvine
Thomas B. Irvine
Samuel McCullough
Esther McCullough
King County
Henry Rosser
James Shannon
Frank J. Perron
KIRKLAND PARK
NE (CAERNARRON ST) 54TH ST
(GLANMORGAN ST)
NE 53RD ST
(G.W. TREEN RD)
George W. Treen
LINCOLN PARK
NE 52ND ST (MADISON ST)
Mary Sprague
John L. Land
NE 51ST ST (MARION ST)
Alma Mattson
Alma Isaacson
William Burns
J. B. Chigum
Esther L. George
S.T. & Dophe Merrill
Andrew Ross
Dora Ewing 8.30 Ac.
North Sav. & Loan Assn. .57 Ac.
Anna M. Arnold 3.54 Ac.
(DEPOT ST EXT'N.)
Ella Reitzwig
A. W. Lee 8.36 Ac.
Rosina Perron
P. Murphy
Rosina Perron
NE 50TH ST (WALNUT ST)
Alfred Garthe
J. M. Sparkman, et al
James C. Hutchinson
Albert C. Martin
David Pircher
Geo. Foster
Thos. Ichikawa
Jim Hutchinson
William A. Davis
E. J. Taylor
Elizabeth J. Taylor
Lida Humphreys
Elizabeth J. Taylor
King County
D. S. Murphy
Belle Newell
R. A. Johnston
J. M. Jensen
Marion H. Young
E. W. Young, et al
Belle Newell
F. M. Muldoon
L. H. Carver
Belle Newell
Belle Newell
Town of Kirkland
Town of Kirkland
Wm Cochrane ⅝ M. M. Goodenough ⅜ Henry Shaffer ⅜ 8 Ac.
Wm Cochrane 8.08 Ac.
Wm Cochrane 8 Ac.
Wm Cochrane 12.13 Ac.
108TH AVE NE
(KEARNEY ST)
(FREMONT AVE)
(LINCOLN ST)
City of Seattle 39.22 Ac.
NE 45TH ST (WILLOW ST)
Wm Cochrane 10.04 Ac.
William Cochrane 8.30 Ac.
Town of Kirkland 18.83 Ac.
Town of Kirkland 11.20 Ac.
COCHRANE ESTATE, UNRECORDED
Henry Shaffer
J
K
L
William Cochrane 14.07 Ac.
City of Seattle 29.58 Ac.
BURKE & FARRAR'S DIV No 7
(ORCHARD ST)
432E
LEGEND
RAILROADS
STREET RY. LINES
WATER MAINS
BUILDINGS
HOUSE NUMBERS
PAVING
ATLAS OF SEATTLE
KROLL MAP COMPANY, INC., SEATTLE
SCALE: 1 IN. = 200 FT.
COPYRIGHT K. M. CO., INC.



MAPS

ATLAS OF SEATTLE
KROLL MAP COMPANY, INC., SEATTLE
SCALE: 1 IN.-200 FT. COPYRIGHT K. M. CO., INC.


E½ 24-25-4
430E
430W
431W
433E
Gov't. Lot 5
8.40 Acres
Gov't. Lot 1
32.70 Acres
Gov't. Lot 4
26.50 Acres
Gov't. Lot 2
25.20 Acres
Gov't. Lot 3
39.42 Acres
Gov't. Lot 1
0.70 Acres
FAIRWEATHER BAY
COVE
CLUB HOUSE LDG
GREENWOOD LDG
EVERGREEN POINT TRACTS
UNRECORDED
ROLFE'S EVERGREEN TRACTS
HUNT'S POINT PLAT
HUNT'S POINT
HERRON'S ADD
76TH AVE NE
78TH PL NE
82ND AVE NE
84TH AVE NE
(FAIRWEATHER RD)
(BODDY-HINDLE RD)
(HUNT'S POINT RD)
(LAKE WASHINGTON BLVD)
(MADISON BLVD)
NE 24TH ST
(N.W. HINDLE RD)
NE 26TH ST
NE 28TH ST
NE 32ND ST
(CEDAR ST)
(MAPLE ST)
77TH AVE NE
78TH AVE NE
79TH AVE NE
80TH AVE NE
(HINDLE RD)
(WASHINGTON AVE)
(MONROE AVE)
(ADAMS AVE)
(JACKSON AVE)
OLD SHORE LINE
GOV'T MEANDER LINE
Helen H. Coffin 46
William W. Ruggles 47
F. M. Douglas 48
Mrs Paul Jones 49
Elsie Curtis McDonald 50
Jane Buill 51
Frank Messenger 52
G. H. Tipp 53
54
Howard B. Lee, et ux 55
Alfred S. Van Norman 56
W. H. Sanders 57
William Sanders 58
G. D. Harscon 59
Robt M. Hurlbut 60
N. Hurlbut 61
F. C. Snyder 62
Fannie L. Clark 63
Grace H. Hillery 64
Sadie M. Bigler 65
W. H. Reynolds, et ux 66
Aug. F. Van Norman 67
Martin Loewing 68
Olin O. Radford 69
C. A. Wheeler 70
Glenn W. Granger 71
J. J. Lancaster
W. H. Roberts
29 Wesley K. Roberts
Elsie C. McDonald
28 Leland J. Clark
27 Irving N. Clark
26
25 Claudia A. Rhodes
24 Mary A. Hardy
23
22 James G. Watts
21 Emerson Smith
20 Frank N. Pease
19 Dr. Mamie Mac Lafferty
18 Jessie S. Edgarton
17 George W. Marshall
16
15
14 Frank P. Helsill
13 Ellen B. Helsill
12 Mildred M. Winker
11 Edward S. Munson
10 E. P. Tremper
9 William S. Cahill
8 Thomas E. Young
7 Thomas E. Young
6
5
4
3
2
1
7A
6A
5A
4A
3A
2A
1A
Emma Koch
Hugo Ziegler & A. Koch
H. Van Norman
Huga Stewart
G. G. Gilles
Muriel Watson 0.42 Ac.
J. A. Smith 0.34 Ac.
Wm Alf. Nielson 0.85 Ac.
Grace F. McCulloch 0.46 Ac.
Herman E. Brown, gdn.
Herman E. Brown, gdn. 0.32 Ac.
Dr. Lawrence B. Quilliam 0.33 Ac.
L. R. Quilliam 0.61 Ac.
Joseph Matsen 1.01 Ac.
Silvester D. Peterson 0.59 Ac.
H. W. Schmitz, et ux 1.05 Ac.
Fred C. Spende 1.47 Ac.
Earl R. Hauch
Ryby B. Davis 1.08 Ac.
Knute O. Thorsvig
Carl Blakely
C. L. Blakely
Herman Neubert, et al
G. L. Pardo, et ux
C. Hemming
Dora A. Showers, et ux
J. J. Anderson, et ux
Russell Trimble
Fred E. Schultze 26
John Lindberg 25
Armanda E. Edney 24
J. P. Kline 23
F. J. Shannon 21
Hamilton C. Rolfe 22
F. J. Shannon 20
Hamilton C. Rolfe 19
J. Tate Mason 3.17 Ac.
Vernon A. Cole 12
Margaret Warren 13
Wm R. McAdam 14
C. B. Godsey 15
Clara Mae Owens 16
W. J. Meyer 17
H. H. Clark 18
Marie R. Dennis 4 Ac.
First Federal Savings & Loan Assn. of Renton
King County .77 Ac.
Ernest A. Fabi 9.58 Ac.
Rocco Condito 18.03 Ac.
Harriet W. Davis 9.65 Ac.
Harvey A. Pilgrim, et al 9.65 Ac.
9.99 Ac.
6.19 Ac.
R. Snavely
American Savings & Loan Assn.
First Federal Savings & Loan Assn. of Renton 2.51 Ac.
Christina C. Norman .97 Ac.
GREENHOUSE
Hunt's Point Greenhouses, Inc. 4.80 Ac.
Albert F. Boddy 3.83 Ac.
Viola Boddy Richardson .97 Ac.
Roy S. Evetts, et ux .91 Ac.
First Federal Savings & Loan Assn. of Renton 2.46 Ac.
R. Snavely 1.52 Ac.
American Savings & Loan Assn 24.01 Ac.
LEGEND
RAILROADS
STREET RY. LINES
WATER MAINS
BUILDINGS
HOUSE NUMBERS
PAVING
WATER HYDRANTS
ATLAS OF SEATTLE
KROLL MAP COMPANY, INC., SEATTLE
SCALE: 1 IN. = 200 FT.
COPYRIGHT K. M. CO., INC.


E½ 19-25-5
431E
428
(YAWTA ST) NE 40TH ST
(YARROW POINT RD) (MOSSGIEL RD)
YARROW REPLAT
SUMMIT RD
BONNYBRAE DR
F
National Realty Co., Corp.
Tom McGough 54.66 Ac.
(HOLLY ST) NE 38TH ST
Geo. Manthley .52 Ac.
Harriett A. Tremper 12.22 Ac.
Edw. P. Tremper 3 Ac.
J. W. Frerich .16 Ac.
Frank K. English 2.91 Ac.
Robt. McGough 1.93 Ac.
GOV'T MEANDER LINE
OLD SHORE LINE
Bessie G. Fifer 3.44 Ac.
Gov't. Lot 7
37.00 Acres
Raphael G. Potier 1.75 Ac.
Lou M. Wiseman 1.02 Ac.
Tom McGough 10.05 Ac.
Gov't. Lot 8
10.15 Acres
92ND AVE NE
Robert A. Solberg 8.15 Ac.
Edgar Battle 4.33 Ac.
NE WASHINGTON BLVD
LAKE
Robert A. Solberg 8.65 Ac.
Edgar Battle 32.78 Ac.
Heirs of Julia Zwiefelhofer 9.58 Ac.
Anna V. Wickman 1.79 Ac.
J. H. Gain 5.99 Ac.
Victor Pearson 1.81 Ac.
Ole Odegard 9.81 Ac.
Federal Land Bank of Spokane 9.81 Ac.
C. P. Redding 9.83 Ac.
H. W. Fuson 9.85 Ac.
Richard J. O'Shea
Jane Furth Terr
Sidonia Furth Wetherill
Ac.
(ASH AVE) NE
(ELM AVE) NE
(CEDAR AVE) NE
(HOLLY AVE) NE
(MAPLE AVE) NE
(HEMLOCK AVE) NE
(SPRUCE AVE)
(PINE AVE)
(MADISON AVE)
32ND ST
30TH ST
29TH ST
28TH ST
27TH ST
26TH ST
25TH ST
24TH ST
2ND ADDITION
SUMMIT PLACE
PLAT OF
1ST ADDITION
4 SUMMIT PLACE 3
(CHERRY ST)
(FIR ST)
(SUMMIT ST)
(SPRING ST)
(BELLEVUE AVE)
96TH AVE NE
98TH AVE NE
100TH AVE NE
434E
432W
LEGEND
RAILROADS
STREET RY. LINES
WATER MAINS
SEWERS
BUILDINGS
HOUSE NUMBERS
PAVING
WATER HYDRANTS
ATLAS OF SEATTLE
KROLL MAP COMPANY, INC., SEATTLE
SCALE: 1 IN.-200 FT.
COPYRIGHT K. M. CO., INC.

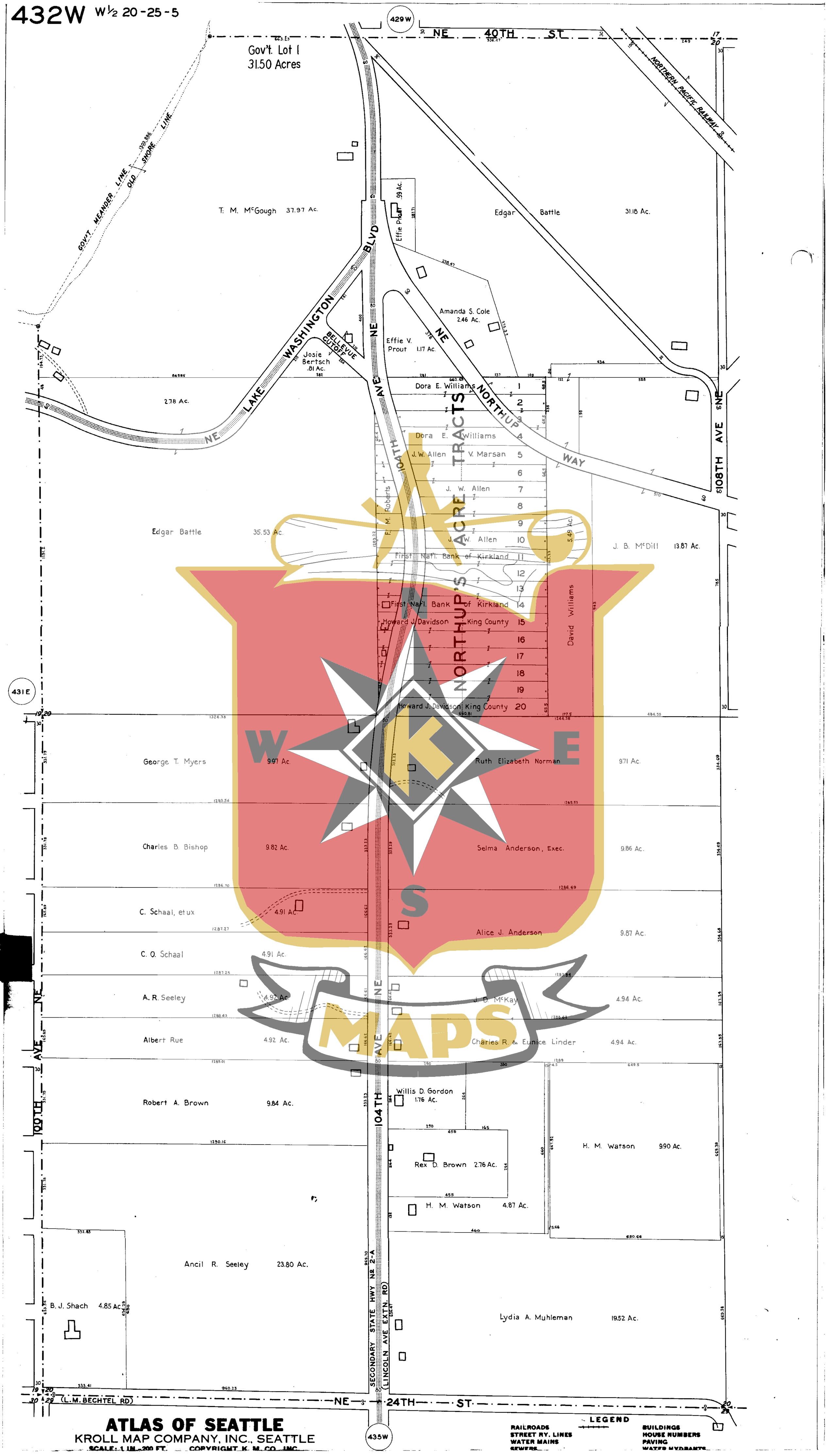
432W W½ 20-25-5
429W
NE 40TH ST
Gov't. Lot 1
31.50 Acres
NORTHERN PACIFIC RAILWAY
GOV'T MEANDER LINE
OLD SHORE LINE
T. M. McGough 37.97 Ac.
Edgar Battle 31.18 Ac.
Effie Prout .99 Ac.
Amanda S. Cole 2.46 Ac.
Effie V. Prout 1.17 Ac.
Josie Bertsch .81 Ac.
BELLEVUE CUTOFF
NE LAKE WASHINGTON BLVD
104TH AVE NE
NE NORTHUP WAY
108TH AVE NE
2.78 Ac.
Dora E. Williams
Dora E. Williams
J. W. Allen
V. Marsan
J. W. Allen
J. W. Allen
First Nat'l. Bank of Kirkland
First Nat'l. Bank of Kirkland
Howard J. Davidson
King County
Howard J. Davidson
King County
F. M. Roberts
Edgar Battle 35.53 Ac.
5.49 Ac.
J. B. McDill 13.87 Ac.
David Williams
431E
George T. Myers 9.97 Ac.
Ruth Elizabeth Norman 9.71 Ac.
Charles B. Bishop 9.82 Ac.
Selma Anderson, Exec. 9.86 Ac.
C. Schaal, et ux 4.91 Ac.
Alice J. Anderson 9.87 Ac.
C. O. Schaal 4.91 Ac.
A. R. Seeley 4.92 Ac.
J. D. McKay 4.94 Ac.
Albert Rue 4.92 Ac.
Charles R. & Eunice Linder 4.94 Ac.
Robert A. Brown 9.84 Ac.
Willis D. Gordon 1.76 Ac.
Rex D. Brown 2.76 Ac.
H. M. Watson 9.90 Ac.
H. M. Watson 4.87 Ac.
Ancil R. Seeley 23.80 Ac.
B. J. Shach 4.85 Ac.
Lydia A. Muhleman 19.52 Ac.
SECONDARY STATE HWY No 2-A
(LINCOLN AVE EXTN. RD)
(L.M. BECHTEL RD)
NE 24TH ST
435W
ACRE TRACTS
NORTHUP'S
MAPS
W
E
S
N
ATLAS OF SEATTLE
KROLL MAP COMPANY, INC., SEATTLE
SCALE: 1 IN.=200 FT. COPYRIGHT K. M. CO. INC.
LEGEND
RAILROADS
STREET RY. LINES
WATER MAINS
SEWERS
BUILDINGS
HOUSE NUMBERS
PAVING
WATER HYDRANTS


E½ 20-25-5
432E
429E
435E
NE 40TH ST
NE 38TH ST
NE 36TH ST
NE 34TH ST
NE 32ND ST
NE 30TH ST
NE 28TH ST
NE 26TH ST
NE 25TH ST
NE 24TH ST
110TH AVE NE
112TH AVE NE
114TH AVE NE
108TH AVE NE
116TH ST NE
38TH NE
NORTHUP RD
(NORTHUP-WILBURTON RD)
(L.M. BECHTEL RD)
(MAPLE ST)
(NELSON ST)
(BIXBY ST)
(HOUGHTON ST)
(HOME ST)
(TAYLOR AVE)
(ELKOS AVE)
OLD COUNTY RD No. 85
NORTHERN PACIFIC RAILWAY
RAILROAD AVE E
RAILROAD AVE W
NW4 NE4 Owned by Walter T. Fagerberg, et al
36.97 Ac.
NE4 NE4 Owned by Donald C. Burrows, et ux
39.40 Ac.
SW4 NE4 Owned by Walter T. Fagerburg, et al
36.30 Ac.
SE4 NE4 Owned by Walter T. Fagerberg
36.08 Ac.
FAGERBERG ACRE TRACTS,
UNRECORDED
RESERVE
West & Wheeler 19.21 Ac.
L. J. Bechtel 10.10 Ac.
A. G. Henderson 5.26 Ac.
A. J. Boyd 2.42 Ac.
Frank Atwood 2.36 Ac.
Henry Muhleman 5.04 Ac.
Martin Nelson 10.09 Ac.
Martin Nelson 5.03 Ac.
Richard Condon ½ Marion C. Condon ½ 5.03 Ac.
King County 5.03 Ac.
A. D. Lincoln 5.02 Ac.
Frank W. Hawkes 4.88 Ac.
Warren Casterline 2.45 Ac.
Norman F. Curtis 2.08 Ac.
Donald Currie 4.65 Ac.
Mary Kinpead 4.38 Ac.
UNIVERSITY ACRE TRACTS
W. C. Fransen
C. I. Jordan, et al
Martin Nelson
Irene M. Kurus
KIRKLAND SYNDICATES 1ST ADD
KIRKLAND SYNDICATES 2ND ADD
King County VACATED BLDG
ATLAS OF SEATTLE
KROLL MAP COMPANY, INC., SEATTLE
SCALE: 1 IN. = 200 FT.
COPYRIGHT, K. M. CO., INC.



ATLAS OF SEATTLE
KROLL MAP COMPANY, INC., SEATTLE
SCALE: 1 IN.-200 FT. COPYRIGHT K. M. CO., INC.


E ½ 25-25-4
433 E
430E
NE 24TH ST
(N.W. HINDLE RD)
(MADISON BLDD)
(HINDLE RD)
(WASHINGTON AVE)
(MONROE AVE)
(ADAMS AVE)
(JACKSON AVE)
(LAKE WASHINGTON BLVD)
(MADRONA ST)
NE 22ND ST
HERRON'S ADD
77TH
78TH
79TH
80TH
76TH AVE NE
84TH AVE NE
(RAINIER ST)
NE 20TH ST
James N. Clapp, et ux 38.43 Ac.
James N. Clapp, et ux 39.22 Ac.
James N. Clapp, et ux 39.28 Ac.
434 W
NE 16TH ST
MEDINA
NE 14TH ST
HALF HOUR MAPS
James N. Clapp, et ux 37.18 Ac.
H.A. Gooding 0.32 Ac.
NE 12TH ST
ONE HALF ACRE TRACTS
UNRECORDED
82ND AVE NE
83RD AVE NE
(FRANCIS-BODDY RD)
NE 10TH ST
Fred Cyr 1.61 Ac.
Stanley McLain 0.86 Ac.
Thos. H. Toy
Robt. Gray 0.43 Ac.
1.66 Ac.
Francis M. Flynn 1.08 Ac.
Cynthia Howell .54 Ac.
Maria M. Flynn .43 Ac.
Edith Baughart 1.51 Ac.
1.37 Ac.
O. F. Holmdahl, et ux 1.60 Ac.
Effie Dean 0.45 Ac.
And Wicklund 0.45 Ac.
Gilbert Baker 0.66 Ac.
Edna McKinstry
J. B. Lincoln ½ W. S. Lincoln ½
Irene S. Flynn .92 Ac. Wells E. Flynn
Francis M. Flynn .92 Ac.
Hobart Flynn 0.46 Ac.
Hattie Howell 1.66 Ac.
Edward Vaughn
Ida Barnard 0.44 Ac.
Grace Magnuson
Leo F. Malek
Donald Wilson 0.50 Ac.
0.50 Ac.
F. L. Croft 1 Ac.
Lucy N. Long 1.46 Ac.
La Verne Larson 1 Ac.
Josephine Christiansen 1 Ac.
1 Ac.
Mando Magnuson 1.02 Ac.
Fay W. Laird 1.33 Ac.
Samuel A. Belote 1.39 Ac.
F. L. Croft 1.14 Ac.
Ida May Croft 1.15 Ac.
Louise R. Sampson 1.37 Ac.
Roberto Day .98 Ac.
NE 8TH ST
LEGEND
RAILROADS
STREET RY. LINES
WATER MAINS
SEWERS
BUILDINGS
HOUSE NUMBERS
PAVING
WATER HYDRANTS
436W
ATLAS OF SEATTLE
KROLL MAP COMPANY, INC., SEATTLE
SCALE: 1 IN.-200 FT.
COPYRIGHT K. M. CO., INC.

434W W½ 30-25-5

431W

NE 24TH ST

(O.P. WALKER RD)

(LAKE WASHINGTON BLVD) 84TH AVE NE

(GEO W. WELLS RD) 92ND AVE NE

Gov't. Lot 1
37.68 Acres

Maren Nederlee 3.96 Ac.
King County 4.37 Ac.
Ellen R. Gardner & Ira A. Baldwin 4.37 Ac.
E. P. Hulseman, etux 4.63 Ac.
Ole P. Walker 4.63 Ac.
Alice Nelson 4.20 Ac
Fred Zable, etal 4.36 Ac.
W. A. Crandelle 4.63 Ac.
F. J. Martin 4.36 Ac.
Mabel L. Marvold 4.37 Ac.
A. L. Ensign ½
Art. E. Ensign ½ 4.37 Ac
Jacob Milt 4.65 Ac.
Jacques Altman 4.65 Ac.
Mary E. Gordon 4.64 Ac.
Peder A. Jacobson 3.96 Ac.
Andrew N. Hansen, et ux 4.23 Ac.

NE 20TH ST

Gov't. Lot 2
37.44 Acres

Harry Sweet 4.45 Ac.
Joseph F. Coad 2.17 Ac.
Madalaine Coad 2.28 Ac.
Mary E. Wright 18.21 Ac.
Lorena M. Smith 7.26 Ac.
W. A. Crandelle 9.79 Ac.
Hattie T. Smith 19.16 Ac.
Arvid Olson 9.79 Ac.

Gov't. Lot 3
37.20 Acres

Martha Saal 9.75 Ac.
Martha Saal 4.92 Ac
Walter Cradelle 9.75 Ac.
Soren Sorenson 24.19 Ac.
Samuel Fried ½
S. M. Sim ½ 9.47 Ac.
James Stryker 9.45 Ac.
Tim. W. Flynn & Marie Flynn
Frederick Charles Boddy 5.47 Ac.

433E

NE 12TH ST

("I" ST)

FINLEY'S GARDEN TRACTS

(LUELLA ST) VACATED

(LAKE WASHINGTON BLVD)

H. A. Becktell
Edith K. Hoffman
Herbert K. Becktell
Helen G. Whaley

NE VACATED 12TH ST VAC.

KENWOOD PARK

NE 10TH ST

("H" ST)

EASTLAND ACRE TRACTS
SUPPLEMENTAL

Eliz. Gordon
A. B. Carlson
Eliz. Vaughn
Songa Doud
N. L. Carlson
Nels L. Carlson
Florence Dickinson
Credit Clearing & Collection Co.
Andy P. Sandell

(FRANCIS BODDY RD)

(HUNTER AVE)

(HUME AVE)

(HAWEX AVE)

(HAWTHORNE AVE)

NE 8TH ST

("G" ST)

436W

ATLAS OF SEATTLE

KROLL MAP COMPANY, INC., SEATTLE

SCALE: 1 IN.-200 FT.

COPYRIGHT K. M. CO., INC.

LEGEND

RAILROADS
STREET RY. LINES
WATER MAINS
SEWERS

BUILDINGS
HOUSE NUMBERS
PAVING
WATER HYDRANTS

E½ 30-25-5 434E

431E

NE 24TH ST (MADISON ST)

(GEO. W. WELLS RD) AVE NE

94TH AVE NE

96TH AVE NE

(SUMMIT ST)

(SPRING ST) AVE NE

(BELLEVUE AVE) AVE NE

100TH

Mary K. Cradelle

Home Owners Loan Corp. 4.46 Ac.

Edward Frostman 4.91 Ac.

Louretta B. Woodruff .96 Ac.

Laura E. Woodruff 3.87 Ac.

Mary Christman 4.92 Ac.

Charles R. Gilmore 4.85 Ac.

Ewing & Clark, Corp.

(MADRONA ST) NE 23RD ST

(LAUREL ST) NE 22ND ST

(ALDER ST) NE 21ST ST

(FIR ST) (B ST) NE 20TH ST

(EMILY ST) NE 20TH ST

92ND AVE NE

(KENDALL ST)

BECK'S PARK ADD

(CHARLES ST) NE 19TH ST

Anne E. Freeman 4.77 Ac.

Robt. B. Borg 8.41 Ac.

VACATED 4TH ADD TO SUMMIT PLACE

NE 18TH ST

Thelma Graham 4.77 Ac.

Phillip Petry 2.43 Ac.

Martha Saal 2.21 Ac.

Walter A. Cradelle 10.13 Ac.

3RD ADD TO SUMMIT PLACE

King County 10 | 1 Geo. H. Law

Eliz. Dolphine 9 | 2

8 | 3 King County

Geo. H. Law 7 | 4

King County 6 | 5 Geo. H. Law

10 | 1 King County

9 | 2

8 | 3

7 | 4

6 | 5 King County

10 | 1 J. M. Weaver

9 | 2

8 | 3

7 | 4

6 | 5 J. M. Weaver

Roy Smith, et ux 10 | 1

9 | 2

8 | 3

7 | 4 Roy Smith, et ux

Roy Smith, et ux 6 | 5 B. Grunwell

HOUGHTON ACRE TRACTS

(THOMSON ST)

NE 16TH ST

435W

8 R. P. Walker

Julia Snedeker 9

Alfred Sungreen

A. W. Sungreen

W. A. Cradelle

6 | 5 | 4 | 3

Lena Olson

C. H. Rudolph

Patrick Downey

A. W. Webster

1 C. H. Rudolph

2 Frank T. Johnson

LAKE WASHINGTON GARDEN TRACTS

(DOWNEY ST) NE 14TH ST

(HUNTER AVE) AVE NE

Edith Griffin 10

12

Thomas W. Nelson 11

Marie Noelina Clase

13 Marguerita I. Graves

Nellie Scanlon

14 Victoria M. Downey

95TH AVE NE

15 Catherine Downey

R. G. P. Downey

16 E. J. Downey

17 Louis Behl

18 Patrick Downey

92ND AVE NE

Patrick Downey 38.77 Ac.

Patrick Downey 38.81 Ac.

(HUNTER AVE)

NE 8TH ST (MEYDENBAUER DR)

436E

LEGEND

RAILROADS
STREET RY. LINES
WATER MAINS
SEWERS

BUILDINGS
HOUSE NUMBERS
PAVING
WATER HYDRANTS

ATLAS OF SEATTLE

KROLL MAP COMPANY, INC., SEATTLE

SCALE: 1 IN. 200 FT.

COPYRIGHT K. M. CO., INC.

435W W½ 29-25-5

432W

(L.M. BECHTEL RD) NE 24TH ST

Harry Cade 13.56 Ac.

Horace B. Keedy 4.74 Ac.

H. L. Bechtel
L. M. "
I. L. "
13.12 Ac.

Henry L. Bechtel, et al 24.49 Ac.

A. C. J. Hennig 4.62 Ac.

John B. Simpson 14.60 Ac.

NE 20TH ST (Not on ground)

Adolph C.J. Henning, et ux 4.66 Ac.

W. S. Hoffman 5.98 Ac.

Emma R. Olsen 2.80 Ac.

Louis Peter Shafer 4.74 Ac.

Rudolph A. Miller 4.81 Ac.

J. P. McGuire 2.84 Ac.

Albert J. & Mabel Anderson 3.87 Ac.

Walter Albers 4.74 Ac.

Leon A. Babcock 4.81 Ac.

Lulie Zesinger 7.70 Ac.

Walter Albers 4.74 Ac.

M. V. Straus, et al 4.81 Ac.

Lulie Zesinger 9.58 Ac.

Joseph Brielmaier 4.74 Ac.

M. F. Odle 4.82 Ac.

434E

David Hetter, et ux 3.19 Ac.

J. B. Gordon, et al

A. R. Seeley 7.17 Ac.

Aura B. Ford 9.74 Ac.

David Hetter 3.19 Ac.

2 J. B. Gordon, et al

Minnie V. Miller 3.19 Ac.

Claude R. Fray 5.03 Ac.

Auro B. Ford 2.47 Ac.

Florence May Gude 3.19 Ac.

3 Mary A. Crawford

Auro B. Ford 4.84 Ac.

Jesse Lee Gulick 3.20 Ac.

Charles E. Craft 7.09 Ac.

4 P. S. Sharpe

Elizabeth Hansen 3.26 Ac.

Adelaide H. Belote 2.42 Ac.

Albert F. Vollrath 2.44 Ac.

Karl Holen, et ux 5- Ac.

5 P. S. Sharpe (N⅘)

Lydia A. Muhleman 2.45 Ac.

F. M. Savage, et al (S⅕)

Raymond O. F. Mann 2.56 Ac.

NE 12TH ST

MOUNTAIN VIEW

Raymond Hager, et ux 4.46 Ac.

6 John Waltz

NE 10TH ST

TRACTS, UNRECORDED

Newark L. Burton 1.84 Ac.

H. L. Sanford

E. & B. Ulrich .40 A.

Ruth Stewart 0.46 Ac.

Currie C. Marr

Clayton Bolender 2.96 Ac.

Clayton Bolender (W½)

Nels Soderlind (E¾)

H. L. Sanford

(REDMOND - BELLEVUE RD) NE 8TH ST (MEYDENBAUER DR)

437W

100TH AVE NE · 104TH AVE NE · 108TH AVE NE · 101ST AVE NE · 102ND AVE NE · 103RD AVE NE · (LINCOLN AVE ETN RD) · (O.T. GORDON RD)

SECONDARY STATE HWY Nº 2-A

CONWAY'S SUB'D · CHERITON GARDENS, COMMON FRUIT

MAPS

ATLAS OF SEATTLE

KROLL MAP COMPANY, INC., SEATTLE

SCALE: 1 IN.=200 FT. COPYRIGHT K. M. CO., INC.

432E

24TH ST

NE (C.M. BECHTEL RD)

King County 4.65 Ac.

Ira Meyers 9.38 Ac.

James Spencer 8.90 Ac.

Federal Land Bank of Spokane 32.13 Ac.

H. F. Schroeppel 19.06 Ac.

(C.M. STURTEVANT RD)

108TH AVE NE

116TH AVE NE

Federal Land Bank of Spokane

15.91 Ac.

William Zwiefelhofer 21.77 Ac.

Margurite Anderson 4.72 Ac.

William A. McQuinn 3.74 Ac.

Anna M. Schorle 5.51 Ac.

W. S. Hoffman 5.98 Ac.

1.85 Ac.

King County

David Magin 5.43 Ac.

David Magin 5.49 Ac.

J. J. Hanes, et ux 5.98 Ac.

Charles W. Bovee, et ux 4.65 Ac.

A. M. Hoidale ½ R. Mines ½ 4.82 Ac.

Margaret Warren 4.74 Ac.

Roland Greene Burrows 2.35 Ac.

Margaret Warren 14.80 Ac.

A. M. Hoidale ½ R. Mines ½ 4.81 Ac.

Frank Oscar Swanson

Roland Greene Burrows 2.34 Ac.

Peter Ibsen 1.89 Ac.

Maude Warren 4.74 Ac.

Carl S. Johnson 2.83 Ac.

Albert W. Burrows 4.84 Ac.

Home Owners Loan Corp 9.63 Ac.

J. C. Hurley 4.36 Ac.

David Smith 4.74 Ac.

NE 12TH ST

King County 0.24 Ac.

James F. Hardin 1.41 Ac.

John M. Hanley 1.41 Ac.

R. & J. Secard 1.41 Ac.

Jacob W. Zeisinger 9.15 Ac.

Cora L. Frye 9.31 Ac.

G. H. Kardong 9.52 Ac.

S. H. Hearne, et ux 2.26 Ac.

Mary L. King 1.58 Ac.

S. H. Hearne, et ux 1.41 Ac.

Jennie Johanson, et al 1.32 Ac.

J. A. Anderson

Henry Stream 3.69 Ac.

D. O. Lively 5.68 Ac.

Carrie Branson 3.37 Ac.

Grover Naslund 4.44 Ac.

Margaret Warren 4.73 Ac.

John Micheal 9.01 Ac.

Minnie M. Lay 0.71 Ac. 1.95 Ac.

(O. T. GORDON RD)

(NORTHRUP-WILBURTON RD)

(REDMOND-BELLEVUE RD) NE 8TH ST (MEYDENBAUER DR)

437E

KWE MAPS

436W W½31-25-5 & E½36-25-4

434W

EASTLAND ACRE TRACTS TR.13

MEDINA HEIGHTS

LAKE WASHINGTON BLVD

NE 8TH ST

NE 7TH ST

NE 6TH ST

NE 5TH ST

NE 4TH ST

NE 3RD ST

NE 2ND ST

NE 1ST ST

84TH AVE NE

86TH AVE NE

87TH AVE NE

88TH AVE NE

89TH AVE NE

90TH AVE NE

91ST AVE NE

92ND AVE NE

(HUNTER AVE)

(HARMON RD)

(UPLAND RD)

(HARRIS AVE)

(HAWTHORNE AVE)

(HAWLET AVE)

(HUME AVE)

(SUMMIT RD)

(CASCADE RD)

(OLYMPIC RD)

(MOORELAND WAY)

(HIGHLAND DR)

(RIDGE RD)

(MIDLAND RD)

(UPLAND RD)

(OVERLAKE DR)

(KENWOOD BLVD)

(MAPLE RD)

(OLD SHORE LINE)

(GOV'T MEANDER LINE)

(VACATED)

LAKE OVERLAKE ADDN

KENWOOD

M. F. WIGHT'S REPLAT

REPLAT OF BLOCKS 13,14 & 25 E. KENWOOD PARK

REPLAT OF BLOCK 23 & PARTS OF BLOCKS 19,20 & 22 KENWOOD PARK

Gov't. Lot 3 27.80 Acres

Gov't. Lot 2 38.55 Acres

Gov't. Lot 2 42.20 Acres

Gov't. Lot 1 41.05 Acres

LAKE WASHINGTON

Groat Point

Dabney Point

E½36-25-4

433E

NE 8TH ST

NE 6TH ST

87TH AVE NE (Not on ground)

MEDINA SCHOOL

School Dist. No. 171 3.34 Ac.

Clifton A. Glass 1.49 Ac.

DE VRIES

LAKE WASHINGTON TRACTS, UNRE.

MEDINA FERRY SLIP

SEE BELOW

SEE ABOVE

MAPS

ATLAS OF SEATTLE

KROLL MAP COMPANY, INC., SEATTLE

SCALE: 1 IN.-200 FT. COPYRIGHT K. M. CO., INC.

LEGEND

RAILROADS
STREET RY. LINES
WATER MAINS
SEWERS
BUILDINGS
HOUSE NUMBERS
PAVING
WATER HYDRANTS


E½ 31-25-5
436E
434E
437W
438
(MEYDENBAUER DR)
NE 8TH ST
92ND AVE NE
(HIGHLAND RD)
SECONDARY STATE HWY No 2-A
(HUNTER AVE)
LOCHLEVEN LOTS
FAY'S
STRONGS 1 HIGHLAND DRIVE ADD
LOCHLEVEN
95TH AVE NE
96TH AVE NE
97TH AVE NE
98TH AVE NE
99TH AVE NE
100TH AVE NE
(BELLEVUE AVE)
7TH ST
5TH ST
4TH ST
(NORRIS ST)
(LAKEVIEW DR)
(3RD AVE)
(4TH AVE)
(5TH AVE)
(6TH AVE)
(PARK PL)
SUTPHEN PL NE
CHURCH
LIBRARY
MASONIC HALLS
(ST JAMES RD)
LAKE WASHINGTON BLVD
1936 SHORE LINE
GOV'T MEANDER LINE
Gov't. Lot 4
49.05 Acres
Gov't. Lot 5
40.00 Acres
RESERVE
WESTPARK
EAST PARK
NORTH PACIFIC SEA PRODUCTS CO
OLD BELLEVUE LDG.
SE BELLEVUE PL
BELLEVUE WAY SE
Seattle Ins. & Vessel Agency Corp.
MEYDENBAUER BAY
LAKE WASHINGTON
SHORELANDS MAPS
SE 4TH ST
SE 5TH ST
SE 6TH ST
SE 7TH ST
(WOODLAND AVE)
(MOORLAND AVE)
(DARRO ST)
(ALCALDE ST)
(ORIENTAL ST)
(ILLORA ST)
(CRONDA ST)
(ALCAZAR ST)
(A. CRAGIN RD)
(SHORELAND DR)
VACATED
SHORELAND VACATED
MOORLAND VACATED
PLAT OF MOORLAND
MEYDENBAUER PARK
93RD AVE SE
94TH AVE SE
96TH AVE SE
97TH AVE SE
98TH AVE SE
99TH AVE SE
100TH AVE SE
(BELLEVUE AVE)
Fred Eitel
Fred J. Eitel
Hattie Smith
Evelyn Younggren
Leona Danilson
Clara Dixon
O. J. Lazo
Stella Dobbins
B. C. Stubbs
Flo. Parsons
Ethel Scanlon
J. H. Gronkite
King County
Wayne Evans
Lottie Stabler
C. M. Smith
Bess A Godsey
M. B. McKee
Stanley Donogh
Lewin
Walter
Mary T. Ives
J. B. C. Lockwood
Glen C. Wilder
H. A. Maldenhorn
Wade A. Peterson
Louis Swartz
Sarah E. Rogers
W. G. Anger, etux
Chas. W. Glorius
Leon Hewitt
M. A. Mitchell
H. G. MacGiunitie
J. E. Miles
J. D. Potts
Wm. Cruise
Chas. G. Hilse
Edna J. Rausch
D. H. Burson
Theresa Gavin
Clara D. Stratton
North Pacific Sea Products Co.
G. J. Dang
Roy C. Garrison
Seattle Trust Co.
H. Wegner et ux
Edward Butterfield
A. J. & Sophie M. Krauso
S. B. Phillips
M. Reagan
C. E. Hatch
A. N. Smith
Williams Calvert
Starr Calvert, et al
William Calvert, Jr.
Edna L. Calvert
A. F. Edwards
C. L. Cragin
A. A. Cragin
ATLAS OF SEATTLE
KROLL MAP COMPANY, INC., SEATTLE
SCALE: 1IN.=200FT.
COPYRIGHT, K.M.CO. INC.

437W W½ 32-25-5

435W

NE 8TH ST (REDMOND - BELLEVUE RD)

SECONDARY STATE HWY No 2-A

Margaret Warren 1 | Jessie B. Rose | 2 W. D. Sydnar, et ux

A. L. Bradley 4 | Home Owners Loan Corp. | 3 Mary McNown

Sarah E. Martin | H. W. Martin

CHERITON FRUIT GARDENS

1 F. W. Bass | 2 | 3 | 4 Elizabeth Burrows | 5 | 6 Margaret Warren | 7 | 8 Marg. | 9 Warren | A. J. Owenby

J. B. Gordon, et al | Sarah Pretlow | Harvey W. Lee | J. S. Ditty

Jennie F. Peterson | J. S. Ditty

12 | 13 William M. Smith | 14 John R. Gass | 15 | 16 Wm R. Crooker | 17 George D. Gass | 18 Rowland Burrows | 19 J. S. Ditty | 20

100TH AVE NE — 104TH AVE NE — 108TH AVE NE

NE 4TH ST (CHERRY AVE) ST

Jennie W. Clayton | Union High School | BELLEVUE HIGH SCHOOL | Union High School

HAMLEY'S REPL. TR. 2

STETSON ST — NE 3RD ST

BELLEVUE SCHOOL School District No 49

CHERITON FRUIT GARDENS

NE 2ND ST

PLAT No 1

J. S. Ditty | Otto M. Jorgenson

BOVEE'S UNRE. REPL. E½ LOT 2 BLK 3

7 Henry Ruby, et ux | 6 G. Lotts | 5 A. L. Evans | 4 | 3 Paul Liestner | Paul Liestner | William Brazell

SHARP'S SUBD

James W. Bates 7

14 J. M. Holm | 12 J. M. Holm | 10 Walt Rothford | 8 C. Rudolph | N. McCrea

PROCTOR'S ADD

1ST UNRE. REPL. TRS 4 & 5

Chris Nelson, et ux | Chris Nelson | Nellie McCrea | Chas. Bovee

UNRE. REPL. W½ LOT 4, BLK 3

Anglo California National Bank | Elizabeth M. Wheelan

Patrick McGannon | D. McKee | W. Rotchford

436E

102ND AVE SE — 103RD AVE NE (CONNER AVE) — (LINDEN AVE)

MAIN ST (ST. JAMES RD)

BELLEVUE

MAIN ST (OTTO RHETTEPLACE RD)

School Dist. No 33 | Lockwood Lbr. Co. | Horace Ivey | W. L. Grill | M. Troy | N. McCreg | G. C. Safee | Mayo Willis | The Alpha Corp. | C. B. Hilse

SE 1ST ST

Seattle Ins. & Vessel Agency | Lk. Wash. Mill Co. | Wm Lee | Hans Hanson | Carrie C. Marr | H. Trinweth | 9.15 Ac.

BELLEVUE WAY SE

Seattle Ins. & Vessel Agency | Mrs. Elsie Clayton | Lily B. Hanson

Seattle Ins. & Vessel Agency | Eva C. Clayton | L. Comtente | E. V. Clayton | T. J. Hogan

Jos. Clayton | Mrs. F. Holt | V. F. Lysell | Hattie Paulson

THE BRAE

SE CLIFF PL

(CEDAR ST) SE 3RD ST

Emily Schupp Logan | Wm Schupp | Adolphina Ehelin | Victor Lysell | Lillian Ditty | 4.79 Ac.

GOV'T MEANDER LINE

H. Hendrickson | C. A. Jensen | Walter Nelson | Wm Raine, et ux

BELLEVUE ACRE AND HALF - ACRE TRACTS

Emily Schupp Logan | C. H. Malinquist | Hannah Johnson | King County | 4.79 Ac.

J. M. Parish | National Bank of Commerce | J. Bradley

KILMARNOCK ST

W. A. Lundberg | L. A. Oliver, et ux | J. E. McFaddin

W. A. Lundberg | Lloyd A. & Agnes M. Oliver | John Montgomery

OLD SHORE LINE

E. R. Bennett | Lloyd G. Oliver | Lloyd Oliver

W. A. Lundberg | Frank Sugnet | Frank Sugnet

W. A. Lundberg | Forest L. Gordon | Frank Sugnet | Maude E. Sharpe

A. B. Haydin, et al

Erby Burnett | Wm Raine, et ux | Wm Raine, et ux | Rubia E. Sharpe

(ALDER ST) SE 6TH ST

Erby Burnett | Erby Burnett | William Raine, et al | William Raine, et al | Wm Hedley

William Raine, et al | Nels Olson

William Raine, et al | William Raine, et al

100TH AVE SE — 102ND AVE SE — 104TH AVE SE — 105TH ST — 106TH AVE SE — 107TH AVE SE — 108TH AVE SE

MAXWELTON BRAES

SE 4TH ST

SE 6TH ST (MTN. VIEW ST)

AFTON PL

(WILDWOOD AVE) — (LINDEN AVE) — (LINCOLN AVE) — (LUCERNE AVE) — (LOMOND AVE) — (RAINIER AVE)

SE (CLEVELAND ST) 8TH ST

439W

ATLAS OF SEATTLE

KROLL MAP COMPANY, INC., SEATTLE

SCALE: 1 IN. = 200 FT. COPYRIGHT K. M. CO. INC.

LEGEND

RAILROADS
STREET RY. LINES
WATER MAINS
SEWERS

BUILDINGS
HOUSE NUMBERS
PAVING
WATER HYDRANTS


E½ 32-25-5
437E
435E
439E
NE 8TH ST
(REDMOND-BELLEVUE RD)
(NORTHUP-WILBURTON RD)
NE 116TH AVE
108TH AVE NE
108TH AVE SE
116TH AVE SE
(WILBURTON BRIDGE REVN RD)
(OTTO RHETTEPLACE RD)
MAIN ST
Ist. Cong. Church of Bellevue
P. Holmquist
Lorena Bever
James Norris
Charlotte "
Margaret "
1.59 Ac.
William Raine 6.28 Ac.
John W. Rayner 9.57 Ac.
John W. Rayner 4.78 Ac.
Bess Godsay 4.76 Ac.
James Godsey 4.79 Ac.
Rueben G. McDonald
H. McDowell
Isabella McDonald 0.91 Ac.
Sadie Abraham 1.82 Ac.
William Raine 4.82 Ac.
C. P. Porter 4.87 Ac.
A. B. Hayden 1.43 Ac.
Tokeshi Sakaguchi 10.29 Ac.
C. P. Porter 5.03 Ac.
Kazue Hirataka 4.86 Ac.
Albert Huchison 3.13 Ac.
Nellie D. Austin 9.57 Ac.
Nellie D. Austin
George J. Wakam 1.94 Ac.
G. R. Heap 14.63 Ac.
Mrs. F. Middleton 5.63 Ac.
E. R. Heins 5.27 Ac.
GREENHOUSES
A. C. Scott 10.20 Ac.
Howard Haroch 4.89 Ac.
Connie Davidson 4.91 Ac.
Mary H. Jones 3 Ac.
Marie C. Godfrey 3 Ac.
Ross F. Miller 4.57 Ac.
Sarkis Michael 11.84 Ac.
0.29 Ac.
Ellen J. Stout 1.28 Ac.
Gerhard H. Jensen, et ux 7.89 Ac.
C. B. Peterson, et ux 3.35 Ac.
Thomas Gerard 18.58 Ac.
Center line of old N. P. Ry. R/W
Luther B. Youngs 12.78 Ac.
GREENHOUSE
Harriett Jensen, et vir 5.07 Ac.
Bellevue Nurseries, Inc. 5.04 Ac.
Thos. W. Thomason 3.63 Ac.
Margaret Kegan 5.07 Ac.
King County 14.66 Ac.
John A. Jensen 2 Ac.
Tokio Hirotaka 3 Ac.
Hazel M. Rogers 10 Ac.
Paul Medgard 5 Ac.
Robert T. Reid 39.29 Ac.
Paul Medgard 19.99 Ac.
LEGEND
RAILROADS
STREET RY. LINES
WATER MAINS
SEWERS
BUILDINGS
HOUSE NUMBERS
PAVING
WATER HYDRANTS
ATLAS OF SEATTLE
KROLL MAP COMPANY, INC., SEATTLE
SCALE: 1 IN.=200 FT.
COPYRIGHT K. M. CO., INC.

N
W
E
S
MAPS



LEGEND

RAILROADS
STREET RY. LINES
WATER MAINS
SEWERS
BUILDINGS
HOUSE NUMBERS
PAVING
WATER HYDRANTS

ATLAS OF SEATTLE

KROLL MAP COMPANY, INC., SEATTLE

SCALE: 1 IN.-200 FT.

COPYRIGHT K. M. CO. INC.



ATLAS OF SEATTLE

KROLL MAP COMPANY, INC., SEATTLE

SCALE: 1 IN.-200 FT.

COPYRIGHT K. M. CO., INC.

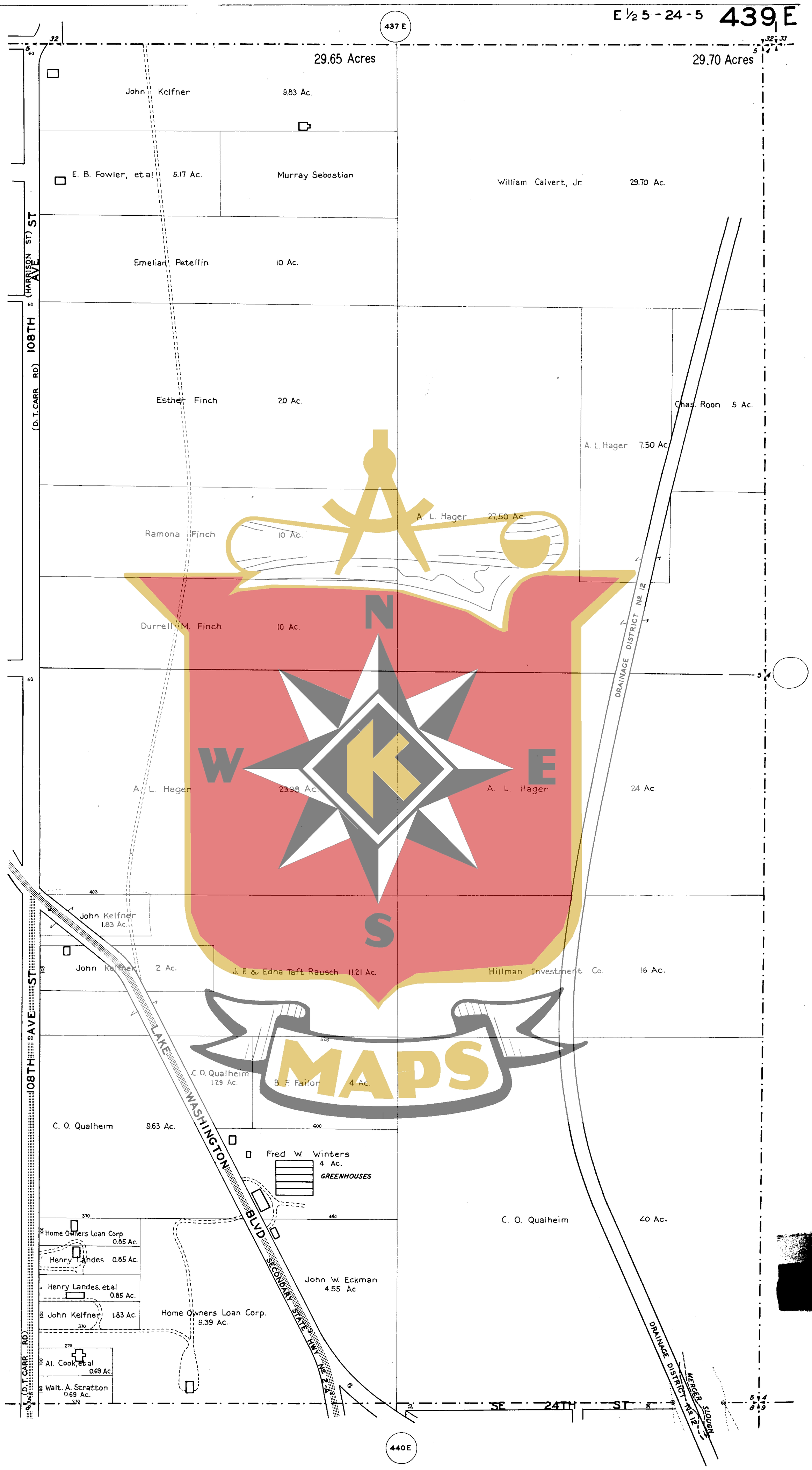

LEGEND

RAILROADS
STREET RY. LINES
WATER MAINS
SEWERS
BUILDINGS
HOUSE NUMBERS
PAVING
WATER HYDRANTS

ATLAS OF SEATTLE

KROLL MAP COMPANY, INC., SEATTLE

SCALE: 1 IN. = 200 FT.

COPYRIGHT K. M. CO., INC.


440W W½ 8-24-5
439W
Roy O. Stanton, et ux 0.76 Ac.
Frank Eder, et ux 1.15 Ac
Gov't Lot 1 28.35 Acres
Fred Christoffers 1.91 Ac.
Lulu B. Handrahan 2.15 Ac.
Edw. W. Sears 0.76 Ac.
Jno. H. Vogel .43 Ac.
David Weir, et ux .43 Ac.
David Weir
D. R. West 1.04 Ac.
ERIN PL SE
SE AVE
Edw M. Sears 1.18 Ac.
Edw. M. Sears 2 Ac.
Edward M. Sears, et ux
Frank Calvert 2 Ac.
Gus F. & Kurt Koehler
OLD BEAUX ARTS SCHOOL
School District #49 3.54 Ac.
(E. N. SEARS) 25TH (RD) ST
William Peterson 19
T. A. LIVESLEY'S
Hans Pederson 1.30 Ac 17
Howard E. Richmond 16 .98 Ac.
John E. Vogel 15 .40 Ac.
Graham B. Willis 14 .90 Ac.
Florence Iseman 8 9 10 11 12
Alice McCarty 13 .37 Ac.
103RD AVE SE
104TH SE
Florence McLaughlin 1.83 Ac.
LAKE VILLA UNRECORDED TRACTS
John J. Sullivan 4 .89 Ac.
Frank Calvert
Sophia Kramer Jay 1 Ac.
Oliver Russell .29 Ac. .29 Ac.
4.70 Ac.
King County 1.48 Ac.
King County .77 Ac.
King County 1.46 Ac.
County .35 Ac.
Frank Calvert
26TH ST
27TH SE
28TH SE
29TH SE
30TH SE
"BEAUX ARTS" WORK SHOP GROUNDS
BEAUX ARTS UNRECORDED RESERVE
James S. Ditty
"BEAUX ARTS" PARK "THE COMMONS"
Western Academy of Beaux Arts
BEAUX ARTS LDG.
Eleanor M. Ringer
Gov't Lot 2 13.85 Acres
Cyrus P. Phillips 3.04 Ac.
Gov't Lot 3 39.75 Acres
Cyrus C. Phillips 2.74 Ac.
(LEWIS) SE
31ST ST (RD)
SE 32ND
John H. Berrian .70 Ac.
Jay Carl Willard, et ux
John Crawford Lewis 5.53 Ac.
LAKE ENATAI
WATERFRONT ADD
34TH UNRECORDED ST
Nina M. Abbott 2 Ac.
108TH AVE
(D. T. CARR) SE
Fred Butterworth
Atlas Securities
R. B. Smith
Amy
Mossman
Wennberg & Olson
Lamsberry
Lindsey, assignee
Sam Barlow
Herbert & Ellen Oliver
Gov't Lot 10 4.60 Acres
Gov't. Lot 4 12.00 Acres
EAST HIGHWAY
SUNSET BRIDGE
ENATAI
CHANNEL
WASHINGTON TRACTS
WARRACK CONST. CO.
W. J. CARMEIN
PRIMARY STATE HIGHWAY No. 2
Barnabie Point
LAKE WASHINGTON
LAKE FRONT UNRECORDED
MERCER ISLAND
LOCKE'S WATERFRONT
N. Y. ZIEGLER
M. ST. ONGE
W. N. WILLIAMS
A. PARKER
L. L. GOBLE
J. W. MAC KINTOSH
Gov't Lot 11 18.05 Acres
100TH AVE
SE 40TH ST
87E
69E (INSERT)
ATLAS OF SEATTLE
KROLL MAP COMPANY, INC., SEATTLE
SCALE: 200 FT. = 1 IN
COPYRIGHT, K. M. CO., INC.

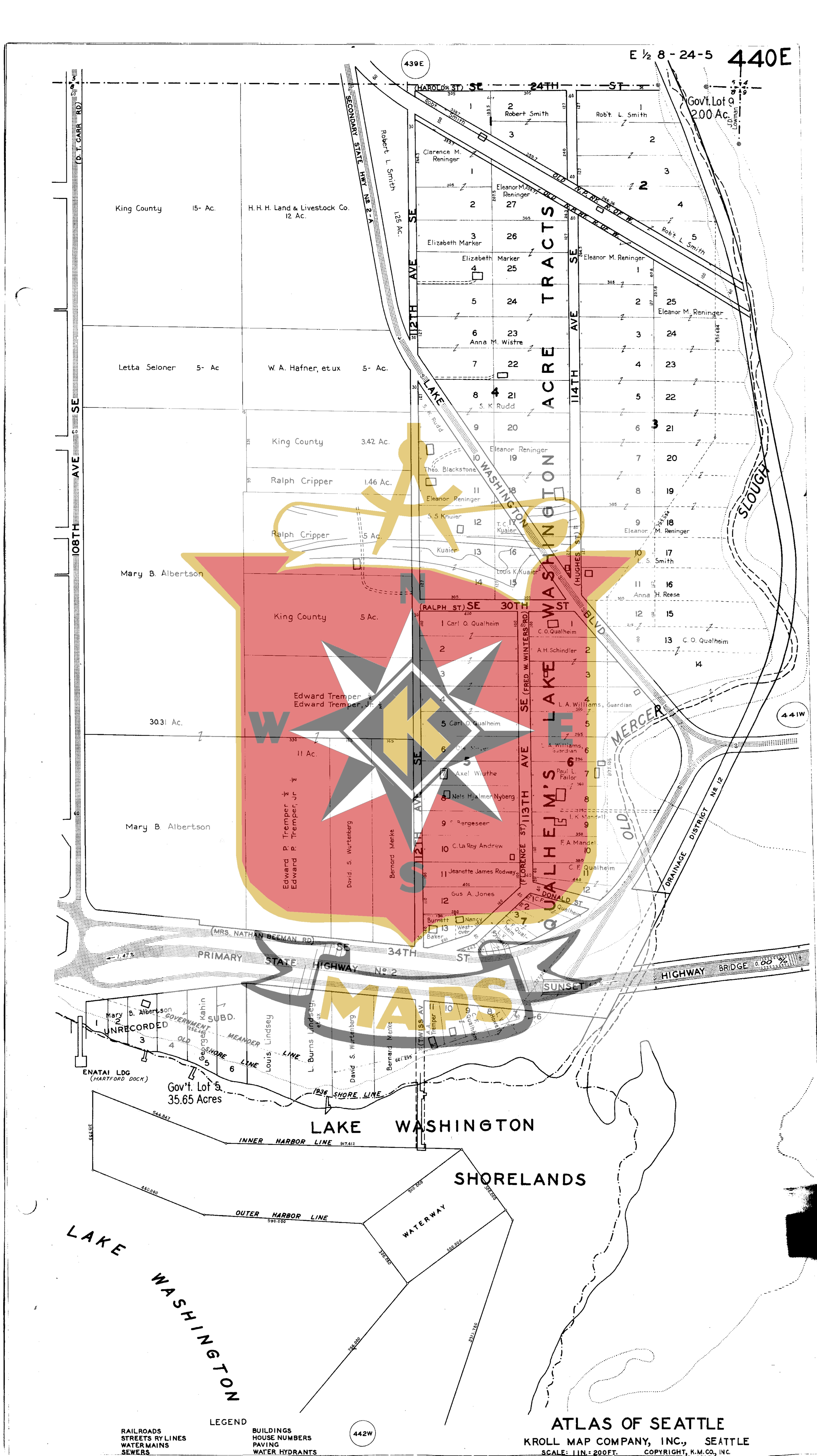
E ½ 8-24-5
440E
439E
441W
442W
(HAROLD ST) SE 24TH ST
(D. T. CARR RD)
108TH AVE SE
SECONDARY STATE HWY No 2-A
Robert L. Smith
1.25 Ac.
King County 15- Ac.
H. H. H. Land & Livestock Co. 12 Ac.
Letta Seloner 5- Ac
W. A. Hafner, et ux 5- Ac.
King County 3.42 Ac.
Ralph Cripper 1.46 Ac.
Ralph Cripper 5 Ac.
Mary B. Albertson
King County 5 Ac.
30.31 Ac.
11 Ac.
Edward Tremper ½
Edward Tremper, Jr. ½
Edward P. Tremper ½
Edward P. Tremper, Jr. ½
David S. Wurtenberg
Bernard Menke
Mary B. Albertson
Robert Smith
Clarence M. Reninger
Eleanor M. Reninger
Elizabeth Marker
Anna M. Wistre
S. K. Rudd
Eleanor Reninger
Theo. Blackstone
S. S. Knuier
T. C. Kuaier
Louis K. Kuaier
Rob't. L. Smith
Eleanor M. Reninger
Gov't. Lot 9 2.00 Ac.
J. D. Lowman
OLD N.P. RY. R. OF W.
LAKE WASHINGTON BLVD
(HUGHES ST)
114TH AVE SE
WASHINGTON ACRES
Carl O. Qualheim
C. O. Qualheim
A. H. Schindler
L. A. Williams, Guardian
Paul L. Failor
I. K. Mandell
F. A. Mandell
C. F. Qualheim
Axel Wiuthe
Nels Hjalmer Nyberg
C. La Roy Andrew
Jeanette James Rodway
Gus A. Jones
Burnett Baker
Nancy Westover
(RALPH ST) SE 30TH ST
(FRED W. WINTERS RD)
(FLORENCE ST)
113TH AVE SE
112TH AVE SE
LAKE WASHINGTON SHORELANDS
DONALD ST
MERCER
OLD
DRAINAGE DISTRICT No 12
SLOUGH
(MRS. NATHAN BEEMAN RD)
PRIMARY STATE HIGHWAY No 2
SE 34TH ST
SUNSET HIGHWAY BRIDGE
ENATAI LDG (HARTFORD DOCK)
Gov't. Lot 5 35.65 Acres
UNRECORDED
GOVERNMENT MEANDER LINE
OLD SHORE LINE
George Kahin SUBD.
Louis Lindsey
L. Burns Lindsey, et ux
1936 SHORE LINE
INNER HARBOR LINE
OUTER HARBOR LINE
WATERWAY
LAKE WASHINGTON
LEGEND
RAILROADS
STREETS RY LINES
WATER MAINS
SEWERS
BUILDINGS
HOUSE NUMBERS
PAVING
WATER HYDRANTS
ATLAS OF SEATTLE
KROLL MAP COMPANY, INC., SEATTLE
SCALE: 1 IN. = 200 FT.
COPYRIGHT, K.M.CO., INC.



ATLAS OF SEATTLE

KROLL MAP COMPANY, INC., SEATTLE

SCALE: 1 IN.=200 FT.

COPYRIGHT K. M. CO., INC.

LEGEND

RAILROADS
STREET RY. LINES
WATER MAINS
SEWERS

BUILDINGS
HOUSE NUMBERS
PAVING
WATER HYDRANTS


E½ 9-25-4
44 E
APPLETON HEIGHTS ADD.
UNRECORDED
PLAT OF
MERCER SLOUGH
GARDEN TRACTS
FACTORIA
DIVISION ST
HAROLD ST
LLOYD ST
KENDALL ST
124TH AVE SE
BERNICE AVE
LINDEN AVE
ROBERT PL
PATTEN AVE
SKAGIT TRANSMISSION LINE
(APPLETON AVE)
CITY OF SEATTLE
SKEEL ST
CENTER ST
MOODY AVE
HENRY RICHARDS RD
LINDSAY AVE
BOCK ST
PRIMARY STATE HIGHWAY No. 2
SUNSET HIGHWAY
MARION ST
BLANCHE ST
CORA ST
BROWN ST
ADELINE ST
MACKEAN ST
LOUISA ST
King County
A.W. Hoffstater
C.A. Taylor
Thomas Miller
Lorena F. Backus 10 Ac.
Howard R. Smith 5 Ac.
Paula Nichols 6.48 Ac.
Howard R. Smith 1.50 Ac.
Paula Teepe 1.60 Ac.
Paula Nichols
Arthur B. Nichols 3.40 Ac.
Arthur B. Nichols 5 Ac.
R.S. Faris
Ralph W. Comes
Edwin J. Benckert
H. Jacobsen, Tr.
Walter Field
Mike De Marco
C. S. Curtis
Retta J. Combs
Fern Priest De Nisson 4.78 Ac.
Fern Priest De Nisson 5 Ac.
James M. Bricker 4.31 Ac.
Fern Priest De Nisson 4.37 Ac.
Henry Hillus 11.05 Ac.
Lloyd M. Wolfe 4.87 Ac.
George H. Dean 4.89 Ac
C. N. Lohndorff 9.78 Ac.
LEGEND
RAILROADS
STREET RY. LINES
WATER MAINS
SEWERS
BUILDINGS
HOUSE NUMBERS
PAVING
WATER HYDRANTS
443E
ATLAS OF SEATTLE
KROLL MAP COMPANY, INC., SEATTLE
SCALE: 1 IN. 200 FT.
COPYRIGHT K. M. CO., INC.



ATLAS OF SEATTLE

KROLL MAP COMPANY, INC. SEATTLE

SCALE: 1 IN. 200 FT. COPYRIGHT K. M. CO., INC.


20-24-5
442W
442E
Gov't. Lot 1
43.40 Acres
Geo. N. Calkins
George N. Calkins
Dunmore
Mt. Airy Co.
34 Dunmore Mt. Airy Co
33
32 E. O. E. Gaupholm
31
30
29 UNRECORDED
28
27
26 E. O. E. Gaupholm
LAKEHURST
SECONDARY STATE HWY No 2-A
LAKE WASHINGTON BLVD
LAKE WASHINGTON
SHORELANDS
Merritt Rankin 11.14 Ac.
Merritt Rankin
Gov't. Lot 2
18.00 Acres
Emil O. E. Gaupholm
Emil O. E. Gaupholm 7.16 Ac.
Phil E. Erbach 37.00 Ac.
Phil E. Erbach 2.13 Ac.
Gov't. Lot 3
41.60 Acres
Ella B. Erbach 12.05 Ac.
Sarah Howard 8.70 Ac.
Archie Mc Kenzie 5 Ac.
William Murphy 5 Ac.
Ella B. Erbach 21.50 Ac.
Patrick Fortin 8.70 Ac.
Mary Jones Armstrong 4.93 Ac.
Daniel Murphy 5 Ac.
PLEASURE POINT PARK, UNRECORDED
HAZELWOOD
Gov't. Lot 4
40.00 Ac.
SE 60TH ST
SE 61ST ST
SE 62ND ST
SE 63RD ST
SE 64TH ST
108TH AVE SE
110TH AVE SE
112TH AVE SE
(LAKE SHORE BLVD)
(HILLMAN BLVD)
(2ND AVE)
(CLARK-SPARLING RD)
HILLMAN'S LAKE WASHINGTON GARDEN OF EDEN, DIV. No 3
W. W. Scudder
202
Elizabeth Pearson
E. G. Mattson
Ed Hainberg
Charles E. Nelson
E. E. Swanson
Charles E. Nelson, et ux
197
196
193
192
189
188
H. H. H. Land & Live Stock Co.
Adolph Ozard
John Lindborg
C. E. Nelson
Charles E. Nelson, et ux
Frank Robertson, et ux
Effie A Downs
201
200
Andrew Nord
Grace Sheeks
198
F. Marion Stevens
195
194
A. M. Cliffendem
191
Elizabeth Sheets
190
C. P. Fisher
187
Patrick Forbin
199
Bennie B. Assery
Russell J. Follett
NEWCASTLE
DOCK SITE
444E
LEGEND
RAILROADS
STREET RY. LINES
WATER MAINS
SEWERS
BUILDINGS
HOUSE NUMBERS
PAVING
WATER HYDRANTS
ATLAS OF SEATTLE
KROLL MAP COMPANY, INC., SEATTLE
SCALE: 1 IN. - 200 FT.
COPYRIGHT K. M. CO., INC.

443W W½ 16-24-5



ATLAS OF SEATTLE

KROLL MAP COMPANY, INC., SEATTLE

SCALE: 1 IN. - 200 FT. COPYRIGHT K. M. CO., INC.


E½ 16-24-5
443E
441E
SE 40TH ST (LOUISA ST)
C. W. Gilham 4.77 Ac.
C. W. Gilham 4.78 Ac.
Helen C. Coney 4.89 Ac.
Fred J. Saunders 4.89 Ac.
Thomas Murphy 9.55 Ac.
C. N. Lohndorff 2.39 Ac.
Walter Nichols 2.50 Ac.
Leroy Lloyd Histman 4.88 Ac.
Leonilla B. Padden 9.55 Ac.
Preston G. Kane 3.41 Ac.
Anne M. Martin 2.38 Ac.
David J. Davis 2.50 Ac.
George P. Wist 4.77 Ac.
John A. Daines 10.74 Ac.
William H. Wist 4.78 Ac.
124TH AVE SE
SKAGIT TRANSMISSION LINE
CITY OF SEATTLE
The Loyola Corp 19.55 Ac.
Clancy M. Lewis 36.94 Ac.
NEWPORT-ISSAQUAH RD
Clancy M. Lewis 14.32 Ac.
Louisa McDonald
Leonilla B. Padden 4.50 Ac.
E. B. Hoffman 4.12 Ac.
12.56 Ac.
National Bank of Commerce 7.08 Ac.
A. E. Quintin 5.62 Ac.
Walter P. Cooprider
Gertrude Doran
M. E. Wells 2.50 Ac.
Harry Malmberg 2.13 Ac.
William S. Walker 2.50 Ac.
Mike De Marco 3.78 Ac.
Pacific Coast Coal Co. 7.93 Ac.
John E. Mathews 2.50 Ac.
Harry Malmberg 3.78 Ac.
Joseph Brown 4.00 Ac.
Alice M. Coffin 2.50 Ac.
John A. Daines 10.14 Ac.
John Martial 2.50 Ac.
Martin Gleason 10.00 Ac.
Julia D. Lundin 37.72 Ac.
T. J. Ryan 30.00 Ac.
ATLAS OF SEATTLE
KROLL MAP COMPANY, INC., SEATTLE

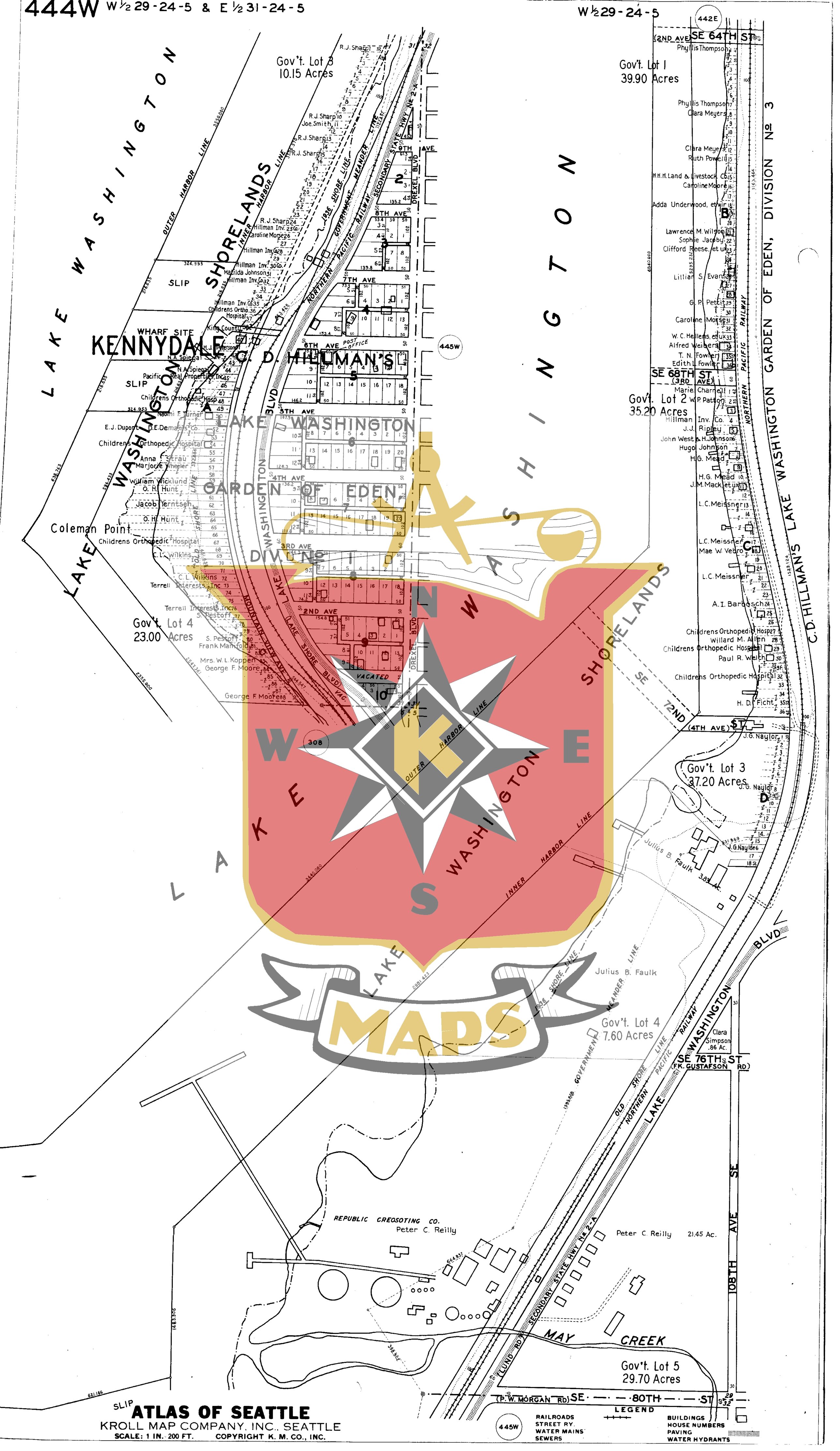
444W W½ 29-24-5 & E½ 31-24-5
W½ 29-24-5
442E
445W
308
LAKE WASHINGTON SHORELANDS
KENNYDALE
C. D. HILLMAN'S
GARDEN OF EDEN, DIVISION No 3
LAKE WASHINGTON
Gov't. Lot 3
10.15 Acres
Gov't. Lot 1
39.90 Acres
Gov't. Lot 2
35.20 Acres
Gov't. Lot 4
23.00 Acres
Gov't. Lot 3
37.20 Acres
Gov't. Lot 4
7.60 Acres
Gov't. Lot 5
29.70 Acres
Coleman Point
WHARF SITE
SLIP
OUTER HARBOR LINE
INNER HARBOR LINE
SHORE LINE
MEANDER LINE
GOVERNMENT
NORTHERN PACIFIC RAILWAY
SECONDARY STATE HWY No 2-A
DREXEL BLVD
POST OFFICE
VACATED
MOUNTAIN VIEW AVE
LAKE SHORE BLVD
SE 64TH ST (2ND AVE)
SE 68TH ST (3RD AVE)
SE 72ND ST (4TH AVE)
SE 76TH ST (FK. GUSTAFSON RD)
SE 80TH ST (P. W. MORGAN RD)
108TH AVE SE
LAKE WASHINGTON BLVD
OLD NORTHERN PACIFIC RAILWAY
SHORE LINE
MEANDER LINE
GOVERNMENT
REPUBLIC CREOSOTING CO.
Peter C. Reilly
Julius B. Faulk
Clara Simpson .86 Ac.
Peter C. Reilly 21.45 Ac.
MAY CREEK
(LUND RD)
SECONDARY STATE HWY No 2-A
SLIP
ATLAS OF SEATTLE
KROLL MAP COMPANY, INC., SEATTLE
SCALE: 1 IN. 200 FT.
COPYRIGHT K. M. CO., INC.
LEGEND
RAILROADS
STREET RY.
WATER MAINS
SEWERS
BUILDINGS
HOUSE NUMBERS
PAVING
WATER HYDRANTS

E½ 29-24-5 **44E**

442E

SE 64TH ST (2ND AVE) SE 64TH ST

Phyllis Thompson
Gov't. Lot 1
39.90 Acres

Phyllis Thompson
Clara Meyers

Clara Meyers
Ruth Powell

H.H.H. Land & Livestock
Caroline Moore

Ada Underwood, et vir

Lawrence M. Wilson
Sophie Jacoby
Clifford Reese, et ux

Lillian S. Evans

G. P. Pett, et ux
C. Morse

W. C. Hellenstein, et ux
Alfred Weibers
T. Fowler
Edith Fowler

SE 68TH ST

Marie Charnell
W. P. Patton
Hillman Inv. Co.
J.J. Ripley
John West & H. Johnson
Hugo Johnson
Gov't. Lot 2
35.20 Acres
H.G. Mead
H.G. Mead
J.M. Mack, et ux
L.C. Meissner
L.C. Meissner
Mae W. Vebro
L.C. Meissner
A.I. Barbosch
Childrens Orthopedic Hospital
Willard M. Allen
Childrens Orthopedic Hospital
Paul R. Welch
Childrens Orthopedic Hospital
H. D. Ficht

SE 72ND ST

4TH AVE

J.G. Naylor
Gov't. Lot 3
37.20 Acres
J.G. Naylor
Julius B. Faulk
3.83 Ac.

LAKE WASHINGTON SHORELANDS

(LAKE SHORE BLVD) SE

176 George King Ussery
A. E. Koenig
Mrs J. C. Berg
175
158 Hugo Clemenson
177 T. W. Ramsey
178 Mrs Sophia Jacoby
179 Willir J. Hamed
174
159
KENNYDALE - NEWPORT RD
WASHINGTON BLVD

(HILLMAN BLVD) SE AVE

Eliva Lindstrom
157 Ed Larson
142 Samuel J. Newton
141 Daniel C. McCarthy
126 Sarah G. Neff
156 Ed Larson
143 Samuel J. Newton
140 Mars Forbin
127 Peter Olson

116TH AVE SE

(3RD AVE) SE 68TH ST

Raymond S. Chambers
173
Arlene Starry
Northern Savings & Loan Association
172
Joseph P. Metcalf
S. Ward Kemp
171
James F. Clark
170
W. M. Allen
Mathilde Hoefer
160
Paul S. Everett
George Griffen
HAZELWOOD SCHOOL
School District № 147
155
G. Ward Kemp
144
Henry E. Loville
139
C. D. Folbrink
128
Sisters of Charity of House of Providence
161
Harry Guay, et ux
154
F. Marion Stevens
145
H. D. Madison
138
C. D. Folbrink
129
Chas. Eastman

108TH AVE SE

LAKE WASHINGTON RAILWAY
NORTHERN PACIFIC
GOVERNMENT MEANDER LINE
OUTER HARBOR LINE
INNER HARBOR LINE
SHORE LINE

112TH AVE SE

SE 72ND ST (4TH AVE)

VACATED

Linda C. Fisher
Ada A. Phillipson
K. M. Niknea 2.5 Ac.
180
Ida A. Phillipson
169
Linda C. Fisher
162
Walfried N. Jarvis
153
E. Goodwin 1 Ac
Earney Olson 3.5 Ac.
146
Helen M. Ruth
137
L. H. Craver
130
Martin Bley

(JOHN M. LUND RD) SE

SECONDARY STATE HWY № 2-A

SE 74TH ST

114TH AVE SE

186
Willard M. Allen
181
Jane Handley
168
Clifford E. Hoof
163
John Borlund
152
Tom Hemmingson
147
Katherine Pickett
136
D. L. Davies, et ux
131
Eva R Dan, et ux

SE 76TH ST

(FK. GUSTAFSON RD)

185
Frank Gustafson
182
167
Edward Clemron, et al
164
Matt Hemmingson
151
Albert Thornton
148
Sophia Nigg
John Nigg
H. H. Meyer 2 Ac.
135
H. H. Schaeffer
King County 1 Ac.
184
Martin Erickson
183
166
J. F. Kette
165
Lucy M. Furnas
150
Wilhemina Miller 3.81 Ac.
149
E. A. Bicker
134
M. H. Noggle
Mary Ridever

(JOHN M. LUND RD)

SE 80TH ST (5TH AVE)

445E

LEGEND

RAILROADS
STREET RY. LINES
WATER MAINS
SEWERS
BUILDINGS
HOUSE NUMBERS
PAVING
WATER HYDRANTS

ATLAS OF SEATTLE
KROLL MAP COMPANY, INC., SEATTLE
SCALE: 1 IN.=200 FT. COPYRIGHT K. M. CO., INC.

C. D. HILLMAN'S
LAKE WASHINGTON GARDEN OF EDEN,
DIVISION № 3
MAPS

445W W½32-24-5

444W

(P.W. MORGAN RD) SE 80TH ST

Gov't. Lot 1
42.90 Acres

James M. Colman

James M. Colman 22.86 Ac.

Gilbert Paulson, et al

Gilbert Paulson, et al 12.14 Ac.

MAY CREEK

STATE HWY No 2A

OLD SHORE LANDS

SECONDARY STATE HWY

GOVERNMENT MEANDER LINE

LAKE WASHINGTON SHORELANDS

SLIP

WHARE SITE

SLIP

OUTER HARBOR LINE

INNER HARBOR LINE

BLK. A:-
Lots 53 & 54 - Ernest Eriks
" 55 " 56 - C.A.Jones
" 57 " 58 - M.M.Lewis
Lot 59 & N½ L. 60 - Wm Braugham
S½ L. 60, all of 61 & N 8' Lot 62 - Edith Hamiton
S½ L. 62 " " 63 " " 4' " 64 - F. Walloch, et ux
S½ L. 64 - J.G. Gregory
Lots 65 to 67 - Frank Walloch

LAKE WASHINGTON

Gov't Lot 2
32.00 Acres

Childrens Orthopic Hospital

NORTHERN PACIFIC RAILROAD

LAKE WASHINGTON BLVD

(LAKE SHORE BLVD)

C. D. HILLMAN'S LAKE WASHINGTON

GARDEN OF EDEN, DIVISION No 2

C. D. HILLMAN'S LAKE WASHINGTON

GARDEN OF EDEN, DIVISION No 1

(GRIFFITHS AVE) SE 84TH ST SE 86TH ST (FOREST AVE) SE 88TH ST WARREN AVE

(HILLMAN BLVD) 104TH AVE SE 106TH AVE SE (KENNY BLVD) 107TH AVE SE 108TH AVE SE

10TH AVE 9TH AVE 8TH AVE 7TH AVE 6TH AVE 5TH AVE 4TH AVE 3RD AVE 2ND AVE 1ST AVE

DREXEL BLVD

E.H. STANLEY RD HIGHLAND DR

KENNYDALE SCHOOL

PACIFIC COAST RAILROAD

309W

MAPS WEST

ATLAS OF SEATTLE

KROLL MAP COMPANY, INC., SEATTLE

SCALE: 1 IN.-200 FT. COPYRIGHT K. M. CO., INC.

LEGEND

RAILROADS
STREET RY. LINES
WATER MAINS
SEWERS

BUILDINGS
HOUSE NUMBERS
PAVING
WATER HYDRANTS


E½ 32-24-5
445E
444E
309E
(P.W. MORGAN RD)
(8TH AVE)
SE 80TH ST
SE 83RD ST
LAKE WASHINGTON
109TH AVE SE
SE 84TH ST
(MAIN ST)
GARDEN OF EDEN,
DIVISION No 7
C. D. HILLMAN'S
SE 86TH ST
SE 88TH PL
(HILLMAN BLVD)
112TH AVE SE
116TH AVE SE
108TH AVE SE
(LAKE SHORE BLVD)
HENDERSON AVE
(LAKEVIEW AVE)
(FOREST AVE)
(AREY BLVD)
RUFUS BUCK RD RELOCATION
JOHN LUND RD
UNRECORDED SUB'D.
CAPITOL HILL AVE
BLANCHE AVE
RUFUS BUCK RD
GARDEN OF EDEN,
DIVISION No 1
DIVISION No 6
MAY CREEK
GENSENG AVE
3RD AVE
KENNYDALE SCHOOL
KENNYDALE STATION
PACIFIC COAST RAILROAD
HIGHLAND DR
CITY OF SEATTLE TRANSMISSION LINES
LEGEND
RAILROADS
STREET RY. LINES
WATER MAINS
SEWERS
BUILDINGS
HOUSE NUMBERS
PAVING
WATER HYDRANTS
ATLAS OF SEATTLE
KROLL MAP COMPANY, INC., SEATTLE
SCALE: 1 IN.-200 FT.
COPYRIGHT K. M. CO., INC.

N

W E

S

MAPS

SEC. 2, T. 24 N., R. 4 E.



ATLAS OF SEATTLE

KROLL MAP COMPANY, INC., SEATTLE

SCALE: 200 FT. = 1 IN. COPYRIGHT, K. M. CO., INC.

447W E½ 1-24-4 & W½ 6-24-5

MERCER ISLAND

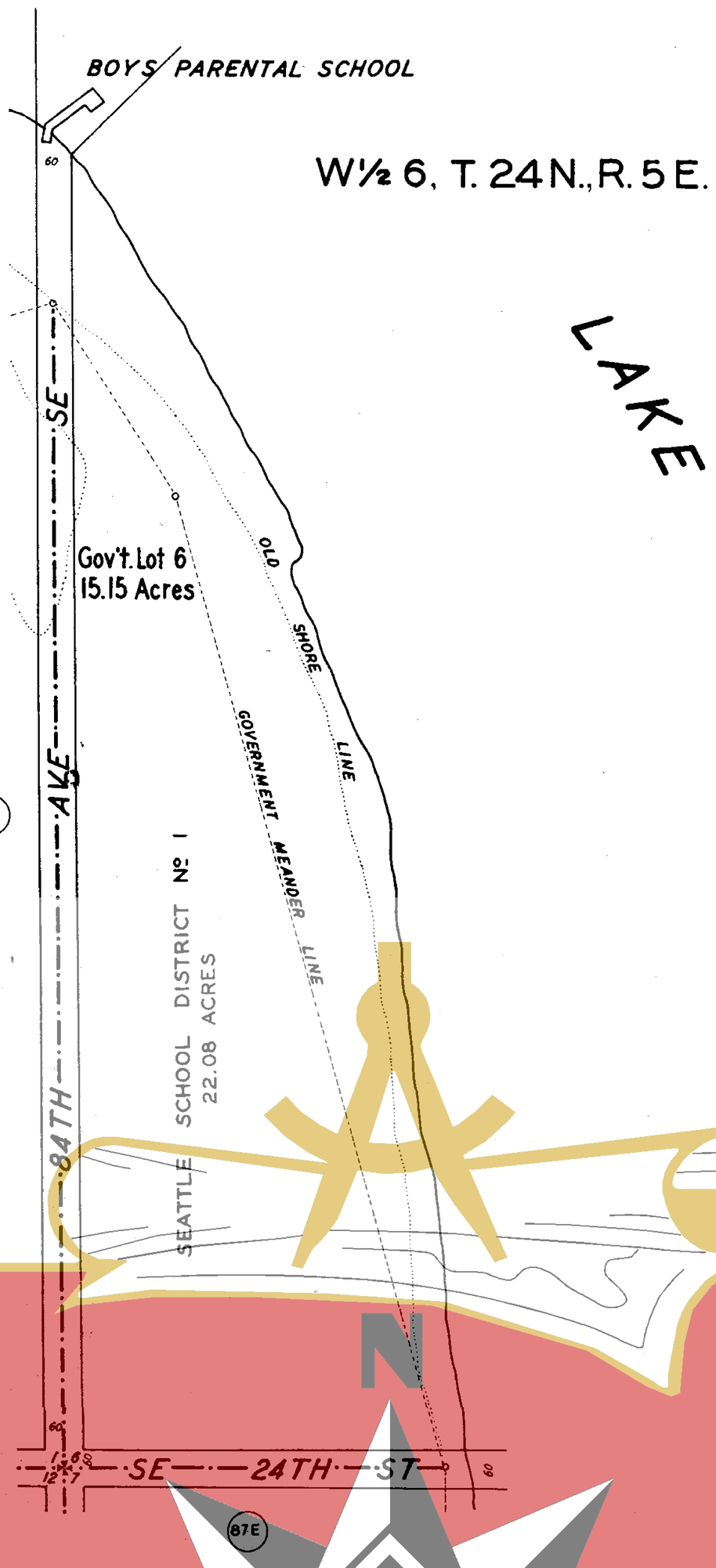

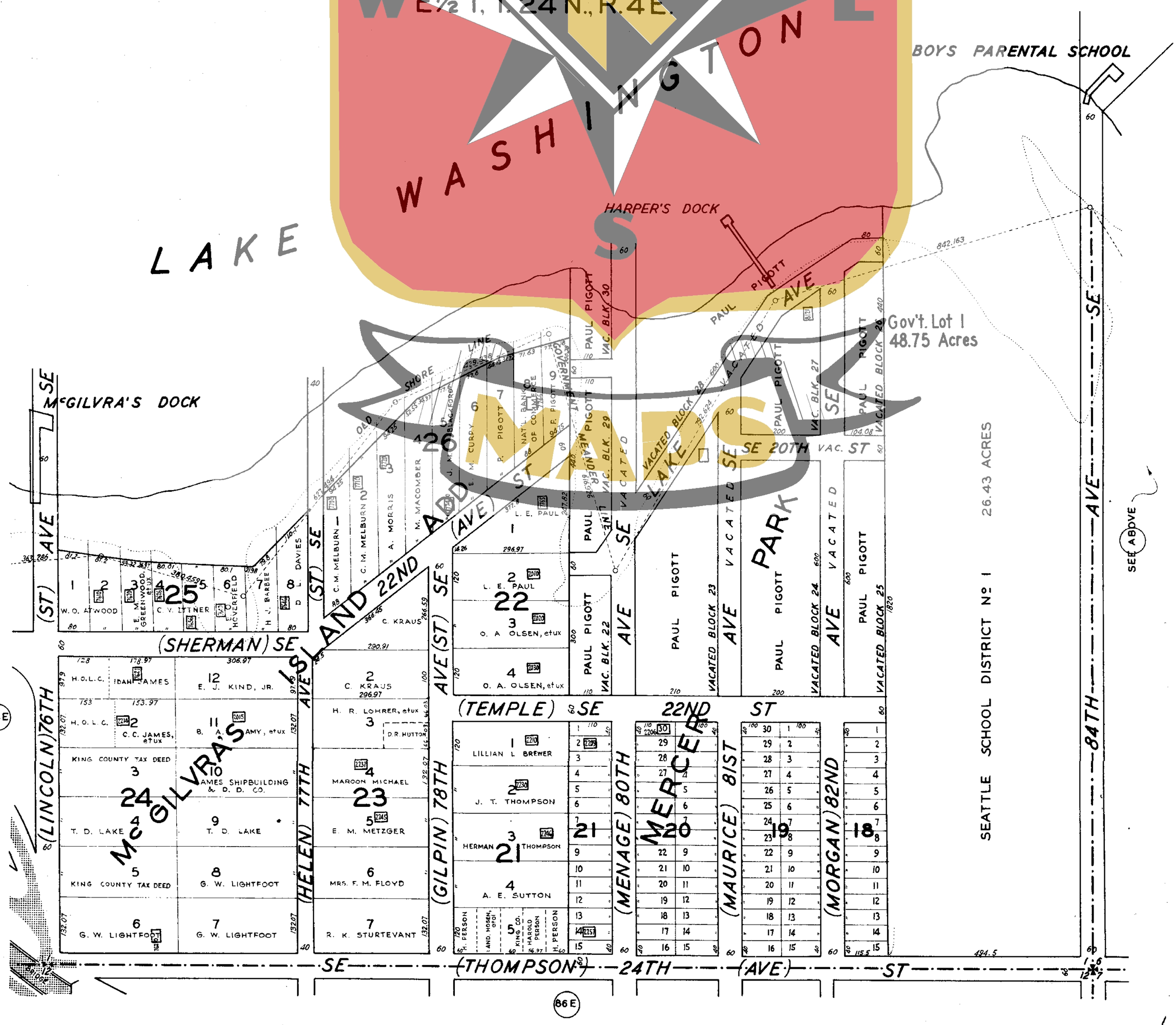

ATLAS OF SEATTLE

KROLL MAP COMPANY, INC., SEATTLE

SCALE: 200 FT. = 1 IN. COPYRIGHT, K. M. CO., INC.



ATLAS OF SEATTLE

KROLL MAP COMPANY, INC., SEATTLE

SCALE: 200 FT. = 1 IN. COPYRIGHT, K. M. CO., INC.


148W W 1/2 12-24-4 MERCER ISLAND
SE (THOMPSON) 24TH (AVE) ST
M. A. ADAMS
J. T. CUMMING ET UX
OLIVE ADAMS
J. D. ROSS
A. L. NEAL
N.W. TRUST & INS. BANK
E. HEDELL
J. E. BRIDGEMAN
A. WISWELL
J. E. KAL
E. K. KLOFF
E. & M. WAIBEL
A. E. ANDERSON
SE (CABLE) 27TH (AVE) ST
F. S. NIELSON
P. V. JEWETT
A. CLYDE
S. HANSEN
W. LARSEN
H. BAYTLER
J. H. BOLEN
CHAS. FISCHER
H. F. WARD
MERCER IS. CO-OP WATER ASSN.
ANDREW CHEW
SE (SUMMIT) 29TH ST (AVE)
M. L. JEWETT
PAUL V. JEWETT
FRED WELLS
JAS. D. McKAY
E. P. WELLS
D. A. LANE, ET AL
T. N. McMILLAN
J. D. McKAY
R. H. DORMEYER
CHAS. CANT
E. SANDER
KING COUNTY
H. J. LEAL
W. D. BREWSTER
A. HANSEN
E. M. CURRY
McGILVRAS
SE (PROCTOR) 32ND (AVE) ST
WHITE & NOBLES
SE (HARRISON) 33RD ST (AVE)
HELEN HOYT
M. MOORE
VACATED BLOCK 3
SE (MORTON) 34TH ST (AVE)
S.I. TENNANT
SE (RUBY) 34TH ST
SE (ALLEN) ALLEN ST
SE (MOORE) MOORE ST
SE (LAKE VIEW) 36TH (AVE) ST
F. A. HALL, ET UX
VAC. LOTS 31 TO 40
VAC. LOTS 1 TO 10
R. O. WEAVER & MAGNOLIA SQUARE KING COUNTY
CEDAR PLAZA J. L. BLOOMQUIST
MADRONA COURT EITEL BLDG CO.
PALMETTO PLACE
SE FREDERICK 38TH (AVE) ST
SE 40TH ST
ZIMMERMAN'S LANDING
F. W. ZIMMERMAN
F. F. PETERSON
F. KIESEWETTER
REPLAT OF MERCER ISLAND
GOODFELLOWS HOME TRACTS, DIV. No 2
REPLAT TRS. 1 & 4 REPLAT IS. PK.
E. DAY
A. G. VORLIES
OGDEN'S DOCK
LAKE WASHINGTON
GOVERNMENT MEANDER LINE
OLD SHORE LINE
CLARK'S DOCK
M. M. CLARK
J. W. SALMENEN
J. WEIR
M. LOVA
MARIE LEVINSKI
PARK
A. M. JOHNSON
ATLAS OF SEATTLE
KROLL MAP COMPANY, INC., SEATTLE
SCALE: 200 FT. = 1 IN.
COPYRIGHT, K. M. CO., INC.


MERCER ISLAND
E½ 12-24-4 448E
SE (THOMPSON) 24TH (AVE) ST
PRIMARY STATE HIGHWAY No. 2
SUNSET HIGHWAY
SE (TANNER) 26TH (ST)
SE (CABLE) 27TH (AVE) ST
(TENNY) SE 27TH ST
(TITUS ST)
SE (TALLMAN) 28TH (AVE) ST
(TROUT) SE 28TH ST
SE (TROY) 29TH ST
(SUMMIT) SE 29TH (AVE) ST
(TREEN) SE 30TH (ST)
(PROCTOR) SE 32ND (AVE) ST
76TH (LINCOLN) AVE
78TH (GILPIN) AVE
80TH (MENAGE) AVE
81ST (MAURICE) AVE
82ND (MORGAN) AVE
84TH (MARGIN) AVE SE
(SUMNER) AVE SE (ST)
78TH (JOSEPHINE) SE
LUCAS AVE (RD) SE
SE 40TH (FREEMAN) ST (AVE)
DEL DENISON 4.42 ACRES
KING COUNTY 2.95 ACRES
NELLIE B. HALEY 1.77 ACRES
KING COUNTY TAX
L. B. STODDARD
VACATED BLOCK 11
VACATED BLOCK 10
A. D. WEAGE
JOHN R. WALTHEW 4.32 AC.
AMELIA ALEXANDER 5.08 ACRES
ALEXIS GASSER 5 ACRES
A. E. PINCKSTON 5 ACRES
AMOS S. BALDWIN 38.27 ACRES
J. LUCAS 30.00 ACRES
JOSEPHINE LUCAS 32.77 ACRES
AMOS S. BALDWIN 38.28 ACRES
ELIZABETH M. EBEY 4.06 AC.
MARIE B. LUCAS 2.17 ACRES
1 AC.
ATLAS OF SEATTLE
KROLL MAP COMPANY, INC., SEATTLE
SCALE: 200 FT. = 1 IN.
COPYRIGHT, K. M. CO., INC.

49W W½ 7-24-5 (8SW) MERCER ISLAND

LAKE WASHINGTON

SE 24TH ST

Gov't Lot 1
15.05 Acres

SEATTLE SCHOOL DISTRICT Nº 1

84TH (MARGIN) AVE SE

(ENATAI-ROANOKE) WAY

PRIMARY STATE HIGHWAY Nº 2

SEATTLE SCHOOL DISTRICT Nº 1

E. G. PRESTON

MERCER (ISLAND) (BLVD) WAY

SUNSET HIGHWAY

Gov't Lot 2
37.40 Acres

Gov't Lot 3
23.75 Acres

12.57 ACRES

SEATTLE SCHOOL DIST. Nº 1

SE 33RD ST

85TH AVE SE

86TH AVE SE

CRESTLAWN PARK

SE 35TH ST

SE 36TH ST

FRUITLAND 2 ACRES

90TH AVE SE

SE 40TH ST

(8SW)

ATLAS OF SEATTLE

KROLL MAP COMPANY, INC., SEATTLE

LAKE WASHINGTON



ATLAS OF SEATTLE

KROLL MAP COMPANY, INC., SEATTLE

SCALE: 200 FT. = 1 IN. COPYRIGHT, K.M.CO., INC.

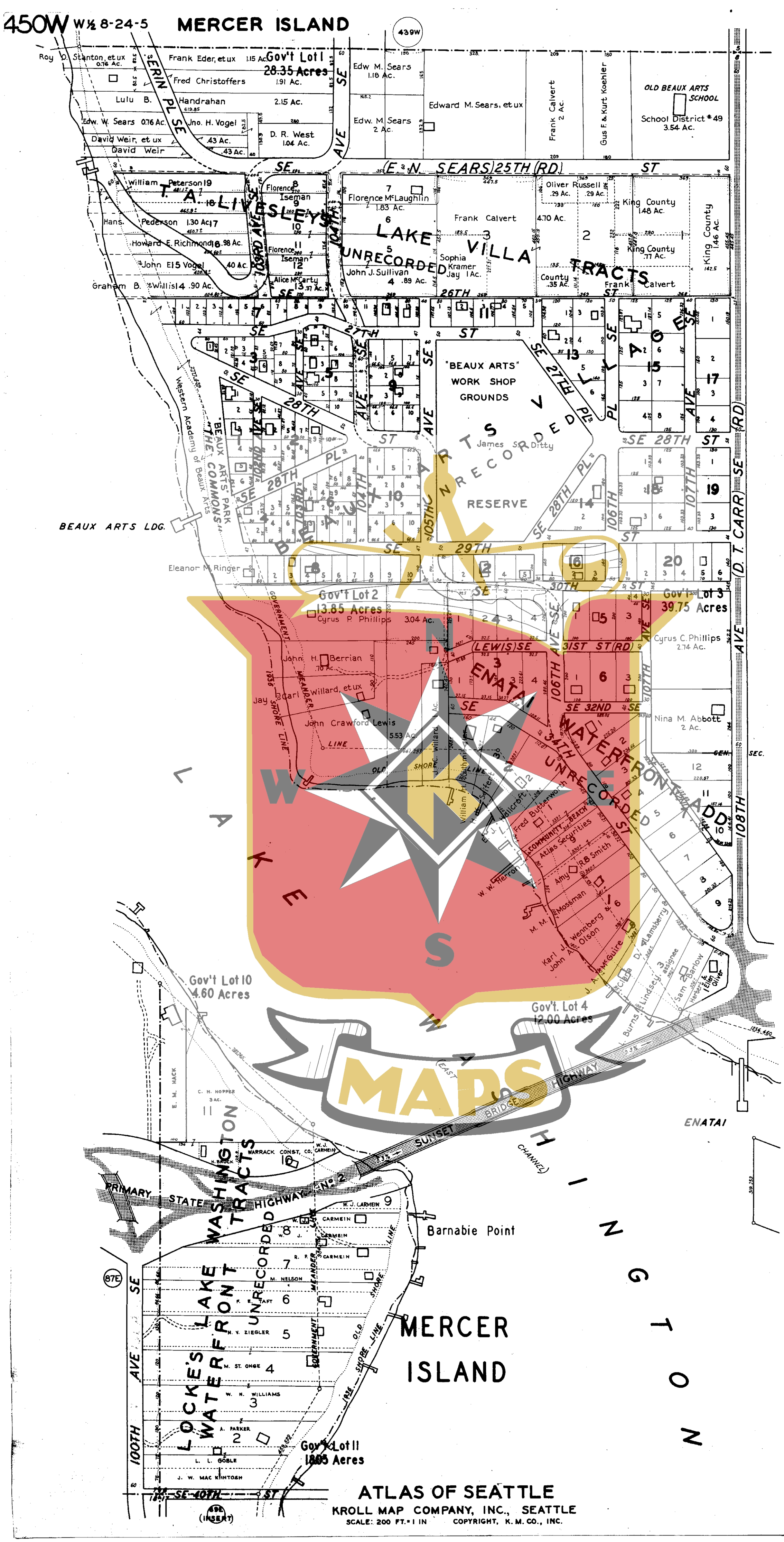
450W W½ 8-24-5
MERCER ISLAND
439W
Roy D. Stanton, et ux 0.76 Ac.
Frank Eder, et ux 1.15 Ac.
Gov't Lot 1 28.35 Acres
Fred Christoffers 1.91 Ac.
Lulu B. Handrahan 2.15 Ac.
Edw. W. Sears 0.76 Ac.
Jno. H. Vogel .43 Ac.
David Weir, et ux .43 Ac.
David Weir
D. R. West 1.04 Ac.
ERIN PL SE
SE AVE
Edw M. Sears 1.18 Ac.
Edw. M. Sears 2 Ac.
Edward M. Sears, et ux
Frank Calvert 2 Ac.
Gus F. & Kurt Koehler
OLD BEAUX ARTS SCHOOL
School District #49 3.54 Ac.
(E. & N. SEARS) 25TH (RD) ST
T. A. LIVESLEY'S
William Peterson 19
Hans Pederson 1.30 Ac. 17
Howard E. Richmond 16 .98 Ac.
John E. Vogel 15 .40 Ac.
Graham B. Willis 14 .90 Ac.
Florence Iseman 8
Florence Iseman 11
Alice McCarty 13 .37 Ac.
Florence McLaughlin 1.83 Ac.
LAKE VILLA UNRECORDED TRACTS
John J. Sullivan 4 .89 Ac.
Sophia Kramer Jay 1 Ac.
Frank Calvert 4.70 Ac.
Oliver Russell .29 Ac. .29 Ac.
King County 1.48 Ac.
King County .77 Ac.
King County 1.46 Ac.
County .35 Ac.
Frank Calvert
26TH ST
27TH ST
28TH ST
29TH ST
30TH ST
31ST ST (RD)
SE 32ND
"BEAUX ARTS" WORK SHOP GROUNDS
James S. Ditty
RESERVE
"BEAUX ARTS" PARK COMMONS
THE BEAUX ARTS UNRECORDED
BEAUX ARTS LDG.
Western Academy of Beaux Arts
Eleanor M. Ringer
Gov't Lot 2 13.85 Acres
Cyrus P. Phillips 3.04 Ac.
Gov't Lot 3 39.75 Acres
Cyrus C. Phillips 2.74 Ac.
Nina M. Abbott 2 Ac.
John H. Berrian .70 Ac.
Jay Carl Willard, et ux
John Crawford Lewis 5.53 Ac.
LEWIS SE
ENATAI UNRECORDED
WATERFRONT ADD
COMMUNITY BEACH
Atlas Securities
R.B. Smith
Amy
Mossman
Wennberg & Olson
Karl J.
John A.
Fred Butterworth
W. W. Herron
M. M.
Lamsberry
Lindsey
Sam Barlow
Herbert & Ellen Oliver
J. A. McGuire
L. Burns
108TH AVE
106TH AVE SE
107TH
LAKES
Gov't Lot 10 4.60 Acres
Gov't. Lot 4 12.00 Acres
E. M. HACK
C. H. HOPPER 3 AC.
WASHINGTON
WARRACK CONST. CO.
W. J. CARMEIN
PRIMARY STATE HIGHWAY No. 2
SUNSET HIGHWAY BRIDGE
EAST CHANNEL
ENATAI
Barnabie Point
LAKE WASHINGTON UNRECORDED TRACTS
R. P. CARMEIN
M. NELSON
F. E. TAFT
N. V. ZIEGLER
M. ST. ONGE
W. N. WILLIAMS
A. PARKER
L. L. GOBLE
J. W. MAC KINTOSH
LOCKE'S LAKE WATERFRONT
100TH AVE
SE 40TH ST
87E
89E (INSERT)
MERCER ISLAND
Gov't Lot 11 18.05 Acres
ATLAS OF SEATTLE
KROLL MAP COMPANY, INC., SEATTLE
SCALE: 200 FT. = 1 IN
COPYRIGHT, K. M. CO., INC.



ATLAS OF SEATTLE

KROLL MAP COMPANY, INC., SEATTLE

SCALE: 200 FT. = 1 IN. COPYRIGHT, K. M. CO., INC.

451W W½ 18-24-5 MERCER ISLAND



ATLAS OF SEATTLE

KROLL MAP COMPANY, INC., SEATTLE

SCALE: 200 FT. = 1 IN. COPYRIGHT, K. M. CO., INC.

MERCER ISLAND W½ 17-24-5 & E½ 18-24-5 45IE

87E

SE 40TH ST

SCHOOL DIST. Nº 28 2.16 AC.

S. LOUISE ACKERSON 35.76 ACRES

S. LOUISE ACKERSON 35.76 ACRES

E MERCER (ISLAND) WAY (BLVD)

110TH AVE SE

SEE BELOW

Gov't Lot 1 20.85 Acres

PATTIE W. LINDSAY 9.51 AC.

AMERICAN TRUST & SAVINGS BANK CO. 15.20 ACRES

CARL P. MANN 1.36 AC.

L. C. HOHNBOE 5.77 ACRES

MARJORY GESKE 5.74 ACRES

B. K. CROWDEN

B. K. CROWDER

A. KRISTOFERSON

A. KRISTOFERSON

A. KRISTOFERSON

A. KRISTOFERSON

MARY W. ADAMS

MARY W. ADAMS

MARY W. ADAMS

MARY W. ADAMS

EARL CARLSON

R. F. CAMPBELL

MARY W. ADAMS

JANE WILLIAMS

Gov't Lot 2 11.00 Acres

6.90 AC.

COMMUNITY BEACH

ADAMS LDG.

92ND (LAKE) AVE SE (VIEW)

CEN. SEC.

BURWELL & MORFORD ACRES

E MERCER (ISLAND) WAY (BLVD)

SANDY BEACH UNRECORDED ADD

EDWARD CHRISTENSEN 6.27 ACRES

EDWARD CHRISTENSEN 6.64 ACRES

CHARLES H LEIBER 6.65 ACRES

CLAIRE CHRISTENSEN 6.80 ACRES

J. T. SHEA 6.50 ACRES

Gov't. Lot 3 6.85 Acres

MEANDER LINE

GOVERNMENT LINE

LAKE WASHINGTON

GARRISON'S LDG

91E

W½ 17-24-5

88W

SE 40TH ST

1 MYRTLE MILLS 374.868

2 MYRTLE MILLS 385.164

3 F. L. McGOVERN 395.469

4 WILLIAM C. GILBERT 405.754

5 J. A. BUNFORD 416.050

6 C. F. GILBERT 390.669

7 C. F. GILBERT 365.087

8 BLANCHE SIMPSON 339.608

9 RESTALL 289.616

10 IRENE LOLWENHEIM 239.627

11 J. C. BRAY

12 GEORGE E. GRAHAM

13 GULA MAY DOUGLAS 239.627

14 MRS C. DEEM

L. S. ACKERSON

J. W. & ACKERSON 198.866

15 L. S. ACKERSON 158.105

16 J. P. HARTMAN 117.344

17

E MERCER WAY

110TH AVE SE

SEE ABOVE

LAKEHOLM ADD

Gov't Lot 1 10.50 Acres

LAKE WASHINGTON

WASHINGTON LAKE TRACTS
UNRECORDED
MAPS

ATLAS OF SEATTLE

KROLL MAP COMPANY, INC., SEATTLE

SCALE: 200 FT. = 1 IN.

COPYRIGHT, K.M.CO., INC.

N

W E

S

MAPS



ATLAS OF SEATTLE

KROLL MAP COMPANY, INC., SEATTLE

SCALE: 200 FT. = 1 IN. COPYRIGHT, K. M. CO., INC.



ATLAS OF SEATTLE
KROLL MAP COMPANY, INC., SEATTLE
SCALE: 200 FT. = 1 IN
COPYRIGHT, K.M.CO., INC.



ATLAS OF SEATTLE

KROLL MAP COMPANY, INC., SEATTLE

SCALE: 200 FT.= 1 IN. COPYRIGHT, K. M. CO., INC.


MERCER ISLAND
E½25-24-4 454E
90E
SE 64TH ST
Gov't. Lot 1
34.00 Acres
LAKE WASHINGTON
GOVERNMENT MEANDER LINE
ROLLAND H. DENNY 22.68 ACRES
ROLLAND H. DENNY 40. ACRES
DELL WASSON 3.90 ACRES
OLD SHORE LINE
CHAUNCEY L. BAXTER
(BLVD)
WAY
(ISLAND)
Gov't. Lot 2
40.00 Acres
CHAUNCEY L. BAXTER
ROLLAND H. DENNY 16.26 ACRES
MERCER
CHAUNCEY L. BAXTER
ETHEL BELL .39 AC.
ETHEL B. BELL .44AC.
LOUISE SCHILPIN 1 AC.
CHAUNCEY L. BAXTER
84TH AVE SE
MILES J. MURRAY 10.24 ACRES
MILES J. MURRAY 16.20 ACRES
CEN. SEC. 8
SE 72ND ST
93W
KING COUNTY 2.76 ACRES
18.80 ACRES
18.80 ACRES
78TH AVE SE
EMMA R. MAINE
RUTH A. MAC MICHAEL
KING COUNTY 36.75 ACRES
ELIZ. S. BRYANT 40.22 ACRES
KING COUNTY 40.36 ACRES
W MERCER WAY
94W
ATLAS OF SEATTLE
KROLL MAP COMPANY, INC., SEATTLE
SCALE: 200 FT. = 1 IN.
COPYRIGHT, K.M. CO., INC.

455W W½ 30-24-5 **MERCER ISLAND**

STATE OF WASHINGTON
38.24 ACRES

STATE OF WASHINGTON
38.59 ACRES

SE (RD) AVE

SE (F. W. FLOOD) 68TH (RD) ST

"Lake View School"

SCHOOL DISTRICT Nº 191
4 ACRES

88TH (F. W. FLOOD)

SE 70TH PL (AVE)

STATE OF WASHINGTON
~~37.94~~ ACRES

MERCER ISLAND GOLF & COUNTRY CLUB
33.18 ACRES

84TH AVE SE

(SCENIC) AVE

92ND

W. O. NEW

B. KIRSCH

Elizabeth Deerborn .23 Ac

Edwin A. Palter, et al .93 Ac.

ELIZABETH DEERBORN
3.48 ACRES

HATTIE GWINN
5.05 ACRES

MERCER ISLAND GOLF & COUNTRY CLUB
39.44 ACRES

SEATTLE GIRL SCOUT COUNCIL

SEATTLE GIRL SCOUT COUNCIL

KING COUNTY

HATTIE GWINN

Gov't Lot 6
39.10 Acres

SUSIE TRUMAN 6.76 ACRES

LUCY M. FURNES 6.69 ACRES

SARAH RHODES 12.08 ACRES

(BLVD)

MERCER ISLAND GOLF & COUNTRY CLUB
29.97 ACRES

JOHN F. WILHITE
1.83 ACRES

J. L. COMAN
8.27 AC.

B. B. HOFFMAN
2.43 ACRES

H. S. CONNER
.91 ACRES

JOHN JAMES
1.65 ACRES

R. W. CHESSMAN
.82 ACRES

F. E. REYBURN
.73 ACRES

DARGELING ST

SE (ALPINE) 79TH ST

WADE PL

MERCER ISLAND

"UNRECORDED" EVERETT ST

OLD SHORE LINE

GOV'T. MEANDER LINE

MERCER ISLAND HOMES

(ISLAND) WAY

LAKE WASHINGTON

MAPS

ATLAS OF SEATTLE

KROLL MAP COMPANY, INC., SEATTLE

SCALE: 200 FT.= 1 IN. COPYRIGHT, K. M. CO., INC.


91E
Gov't Lot 1
10.55 Acres
3.58 ACRES
A. N. WALQUIST
3.66 ACRES
O. ENGSTROM
1.57 ACRES
ROBERT RYDEEN
A. N. WALQUIST
J. OLSEN
1.45 ACRES
VIRGIL FORD
1.79 ACRES
M.F. CARLSON
1.84 ACRES
CONRAD JOHNSON
3.17 ACRES
EDWIN AURA
3.1 ACRES
OSCAR ENGSTROM
6.23 ACRES
NORTH STAR LODGE
5.77 ACRES
ROBERT RYDEEN
5.88 ACRES
FRANK JOBST
5.98 ACRES
E MERCER (ISLAND BLVD) WAY
SE (CURTIS) 68TH ST
MERCER ISLAND GOVERNMENT MEANDER LINE
JOBST LANDING
JOSEPH STILLER
H. MYLIRE
J.W. ESTES
R.C. WILLIAMS, ET UX
Gov't Lot 2
8.55 Acres
F. MAGNUSON
.76 ACRES
Gov't Lot 3
39.75 Acres
F. L. PATE
1 ACRE
ADDIE S. PATE
1 ACRE
F. JOBST
1.20 ACRES
A. F. OLSEN
1.33 ACRES
C. E. GILLISPIE
1.95 ACRES
M. THOMPSON
.75 ACRES
C. E. GILLISPIE
.70 ACRES
E. H. HALL
2.60 ACRES
H. W. HEATH
.50 ACRES
H. W. HEATH
R. H. BUTLER
A. M. BUTLER
L. M. KNOWLTON
FLOODS LANDING
M. M. TODD
J. N. TODD
HATTIE GWINN
Gov't Lot 4
32.20 Acres
W. W. ALLSWORTH
J. GREINER
S. COHEN, ET AL
W. A. FISCHER
J. A. CHILES
D. M. LANCASTER
W. D. BREWSTER
M. W. SHUCK
A. T. ANDERSON
A. H. LUNDBERG, ET AL
C. R. HALL
GEORGE S. GILBERT
Gov't Lot 5
8.14 Acres
SUSIE TRUMAN
6.50 ACRES
LUCY M. FJANAS
6.25 AC.
SARAH RHODES
10.34 ACRES
E MERCER (ISLAND BLVD)
SE 76TH ST
SE 79TH ST
RHOADS LANDING
FLOODS LAKE SIDE TRS.
FLOODS LAKE DIV. No. 2
FLOODS LAKE DIV. No. 4
FLOODS LAKE DIV. No. 8
FLOODS LAKE DIV. No. 1
FLOODS LAKE DIV. No. 3
FLOODS LAKE DIV. No. 5
FLOODS LAKE DIV. No. 6
FLOODS LAKE DIV. No. 7
FLOODS LAKE DIV. No. 9
FLOODS LAKE DIV. No. 10
FLOODS LAKE DIV. No. 11
FLOODS LAKE DIV. No. 12
FLOODS LAKE DIV. No. 13
FLOODS LAKE DIV. No. 14
FLOODS LAKE DIV. No. 15
FLOODS LAKE DIV. No. 16
FLOODS LAKE DIV. No.

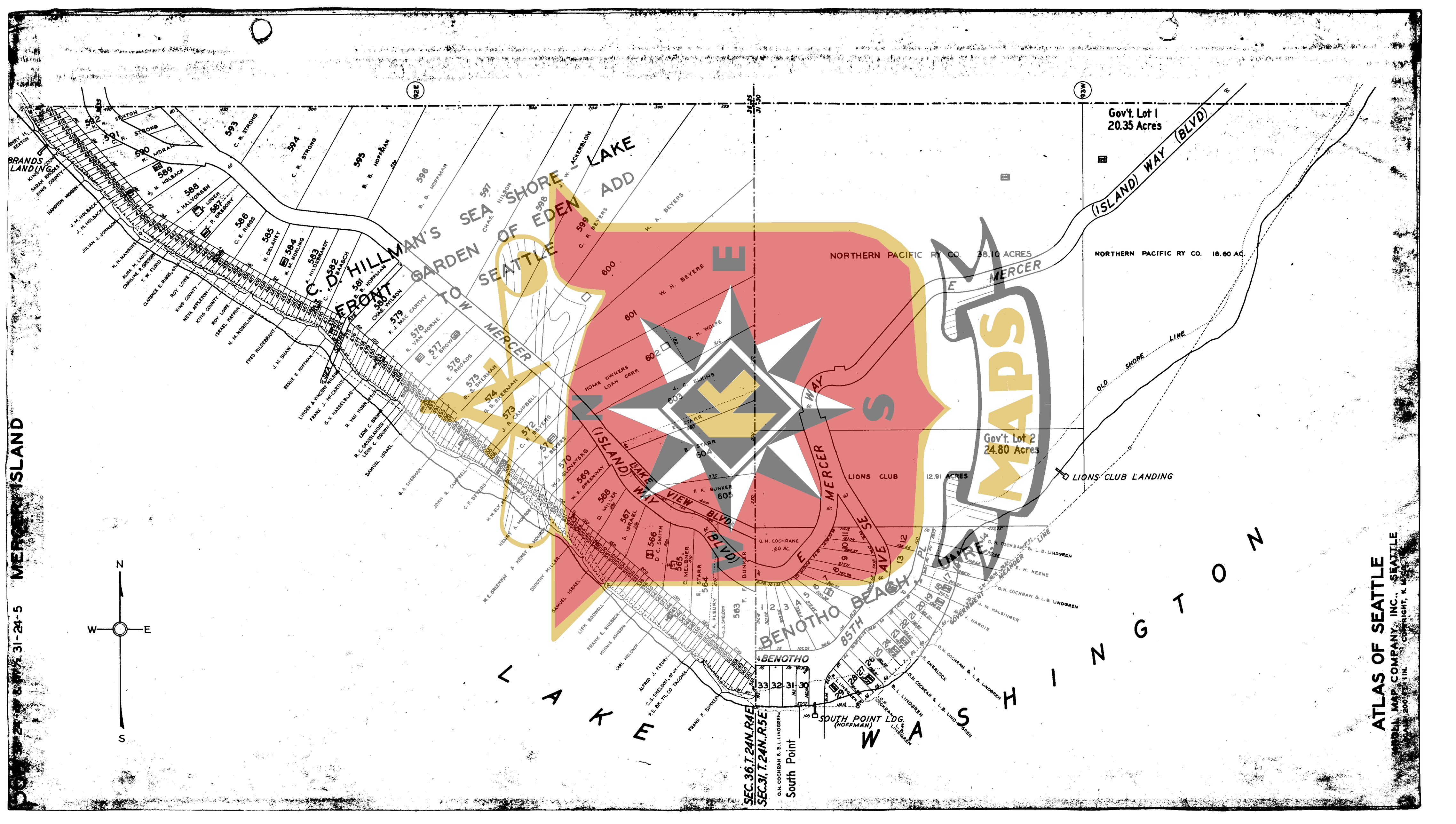
MERCER ISLAND
T. 24 N. & T. 23 N., R. 5 E. & R. 4 E. 31-24-5
ATLAS OF SEATTLE
SEATTLE, WASHINGTON
LAKE
N
W
E
S
BRANDS LANDING
HILLMAN'S SEA SHORE FRONT ADD
GARDEN OF EDEN
TO SEATTLE
LAKE
MERCER
(ISLAND) WAY (BLVD)
Gov't. Lot 1
20.35 Acres
NORTHERN PACIFIC RY. CO. 38.10 ACRES
NORTHERN PACIFIC RY. CO. 18.60 AC.
OLD SHORE LINE
Gov't. Lot 2
24.80 Acres
LIONS CLUB
12.91 ACRES
LIONS CLUB LANDING
LAKE VIEW BLVD
BENOTHO BEACH
85TH AVE
BENOTHO
SOUTH POINT LDG. (HOFFMAN)
SEC. 36, T. 24 N., R. 4 E.
SEC. 31, T. 24 N., R. 5 E.
South Point
HOME OWNERS LOAN CORP.
LINDGREN
GOVERNMENT MEANDER LINE
O. N. COCHRAN & L. B. LINDGREN
J. M. HALSINGER
J. HARDIE
K. SHERLOCK
E. M. KEENE
J. H. HOLBACK
H. H. HANKINS
ALMA M. LAUCH
CAROLINE P. GREGORY
T. W. FLOOD
CLARENCE E. RUSSELL
ROY LOWE
KING COUNTY
NEVA APPLETON
ISRAEL HAFFOR
N. M. NORDLINE
FRED HILDEBRANT
J. H. SHAW
BESSIE B. HOFFMAN
LINDER & VINCENT NILSON
FRANK J. McCARTHY
G. V. HASSELBLAD
P. VAN HORNE
R. C. GROSLAUGER
LEON C. BROWN
SAMUEL ISRAEL
G. A. SHERMAN
JOHN R. CAMPBELL
C. F. BEYERS
H. W. ELY
HENRY A. MORROW
W. E. GREENWAY
DOROTHY MILLER
LILPH BODWELL
FRANK E. BUEBECK
MINNIE ASHBORN
CARL WELDER
ALFRED J. FLEURY
C. S. SHELDON, et ux
P. S. BK. TR. CO. TACOMA
FRANK F. BUNKER
J. H. LAUCH
J. M. HOLBACK
JULIAN J. JOHNSON
J. HALVORSEN
P. GREGORY
H. MORAN
H. HOLBACH
C. E. RIESS
H. DELANEY
H. MORLING
A. HILDEBRANDT
F. RAISCH
B. B. HOFFMAN
CHAS. WILSON
F. J. MAC CARTHY
R. VAN HORNE
L. C. BROWN
E. RHOADS
G. S. SHERMAN
J. R. CAMPBELL
C. F. BEYERS
H. A. BEYERS
W. J. GLOVATSKG
W. E. GREENWAY
D. MILLER
S. ISRAEL
D. C. SMITH
C. MELBNER
E. STARR
A. FLEURY
C. S. SHELDON
F. F. BUNKER
D. H. WOLFE
J. C. ELKINS
O. N. COCHRANE
.60 Ac.
W. H. BEYERS
C. F. BEYERS
J. W. ACKERBLOM
CHAS. NILSON
B. B. HOFFMAN
C. R. STRONG
SEXTON
H. MORAN
H. HOLBACH
J. HALVORSEN
P. GREGORY
C. E. RIESS
H. DELANEY
H. MORLING
A. HILDEBRANDT
F. RAISCH
B. B. HOFFMAN
CHAS. WILSON
F. J. MAC CARTHY
R. VAN HORNE
L. C. BROWN
E. RHOADS
G. S. SHERMAN
J. R. CAMPBELL
C. F. BEYERS
H. A. BEYERS
W. J. GLOVATSKG
W. E. GREENWAY
D. MILLER
S. ISRAEL
D. C. SMITH
C. MELBNER
E. STARR
A. FLEURY
C. S. SHELDON
F. F. BUNKER
D. H. WOLFE
J. C. ELKINS
O. N. COCHRANE
.60 Ac.
W. H. BEYERS
C. F. BEYERS
J. W. ACKERBLOM
CHAS. NILSON
B. B. HOFFMAN
C. R. STRONG
SEXTON
H. MORAN
H. HOLBACH
J. HALVORSEN
P. GREGORY
C. E. RIESS
H. DELANEY
H. MORLING
A. HILDEBRANDT
F. RAISCH
B. B. HOFFMAN
CHAS. WILSON
F. J. MAC CARTHY
R. VAN HORNE
L. C. BROWN
E. RHOADS
G. S. SHERMAN
J. R. CAMPBELL
C. F. BEYERS
H. A. BEYERS
W. J. GLOVATSKG
W. E. GREENWAY
D. MILLER
S. ISRAEL
D. C. SMITH
C. MELBNER
E. STARR
A. FLEURY
C. S. SHELDON
F. F. BUNKER
D. H. WOLFE
J. C. ELKINS
O. N. COCHRANE
.60 Ac.
W. H. BEYERS
C. F. BEYERS
J. W. ACKERBLOM
CHAS. NILSON
B. B. HOFFMAN
C. R. STRONG