ATLAS OF SEATTLE

INDEX TO

TOWNSHIPS, RANGES, SECTIONS, DONATION CLAIMS, GOVERNMENT LOT NUMBERS AND ACREAGES

LARGE FIGURE IN CENTER OF SECTION REPRESENTS ATLAS PAGE NUMBER



PUBLISHED BY

KROLL MAP COMPANY, INC.

SEATTLE

DRAWN BY E.C.P.

COPYRIGHT K.M. CO., INC.

This is the property of -
WILL J. LEWIS

INDEX TO ADDITION PLATS

A

ALLENDALE 219NW
ARGONNE TRACTS 232NW
AURORA HEIGHTS 232NW
AUTOMOBILE ADD, UNRECORDED 208E
AVIATION HEIGHTS, UNRECORDED 235SE

B

BALLARD PARK 2ND ADD TO CITY OF SEATTLE 230SW
BALLARD TIDE LANDS, BLKS 24,25, & 26 ..... 229SE
" " " " 27 & 28 ..... 229NE
" " " " 29 & 30 ..... 230NW
" " " " 31 ..... 230NE
" " " " 32 ..... 223SE
BALLEW'S MOUNTAIN VIEW ADD 227NW
BALL'S, JOHN, SUBD., UNRECORDED 214SW
BARKER'S, S. F., SUBURBAN HOME ADD 231NE
BAY VIEW ADD TO SALMON BAY 230NE
BENTONIA HIGHLANDS, UNRECORDED 218NE
BENTON'S FIRST ADD TO CHELSEA 227SE
BENTON'S 2ND ADD TO CHELSEA 227SE
BERKELEY HEIGHTS 231NE
BERKELEY HEIGHTS, UNRE. SUBD. TRS. 19 TO 32 . 231NE
BEVERLY HEIGHTS TO CITY OF SEATTLE 232SW
BIBBY'S ADD 208NW
BIRD & ESRY'S GREEN LAKE HALF ACRES 219SW
BITTER LAKE VILLA TRACTS 219SW
BLUE RIDGE ..... 223, 224SW & 230 NE & W
BONNIE BRAE ADD TO CITY OF SEATTLE 218SE
BONNIE BRAE 2ND ADD 218SE
BONNIE GLEN 209E
BONNIE VIEW PARK ADD TO CITY OF SEATTLE 224NE
BONNIE VISTA ADD TO CITY OF SEATTLE 218SE
BORZONE'S ADD TO CITY OF SEATTLE 231SE
BORZONE'S 2ND ADD TO CITY OF SEATTLE 231SE
BOULEVARD PLACE ADD TO CITY OF SEATTLE 232SE
BOUTIN'S FIRST ADD, UNRECORDED 219NW
BOWYER'S ADD TO CITY OF SEATTLE 231SE
BOWYER'S 2ND ADD TO CITY OF SEATTLE 231SE
BRENTWOOD BEACH 211SE
BRENTWOOD BEACH, REPLAT LOTS 8 TO 11 ..... 211SE
BRINKER-HENDRICKSON HOME TRACTS, UNRE. 209NW
BROCKMAN'S TRACTS, UNRECORDED 221SW
BROOKHURST 2ND ADD TO CITY OF SEATTLE 224SE
BROOKSIDE ADD, UNRECORDED 211SW
BROOKWOOD PARK 226SE
BROWN'S SUBD., UNRECORDED 235SE
BRUNN'S ADD TO CITY OF SEATTLE 231SE
BURKE&& FARRAR'S LICTON SPRINGS GARDENS 233NW

C

CALLISON'S SCENIC ADD TO CITY OF SEATTLE 225SW
CEDAR PARK ..... 221SE & 222SW
CEDAR PARK NO. 2 ..... 222SW
CEDAR PARK NO. 3 ..... 222SW
CEDAR PARK NO. 4 ..... 222NW
CEDAR PARK NO. 5 ..... 222NW
CEDAR PARK LAKE FRONT (CORRECTED) 222SW
CHATEAU THIERRY 232NW
CHATLIEN'S WOODLAND PARK AVENUE ADD 232SW
CHITTENDEN-MUNGER CO'S QUARTER ACRE TRS 234NE
CHITTENDEN'S TERRACE PARK ..... 216SE & 217SW
CHULA VISTA, UNRECORDED 231SW
CLIVE ADD TO ECHO LAKE 202SE
COOPER'S SUBD., FRANK B., UNRECORDED 205SW
COUNTRY CLUB ANNEX 219SW
COUNTRY HOME PLAT, DIVISION 1 ..... 220E & W
CROWELL'S ADD TO CITY OF SEATTLE 204SE
CROWN HILL ADD TO CITY OF SEATTLE 231SW
CRYSTAL SPRINGS ADD 231NW

D

DAHLSTROM'S REPLAT, TR. 5, GILSON'S BALLARD ACRES 231SW
DAVIS' IMPROVED ADD TO CITY OF SEATTLE 232SE
DAVIES 5 ACRE TRACTS, UNRECORDED 205SW
DENNY'S, A. A., ADMIRALTY HEIGHTS 218NE
DENNY'S, J. W., 5TH AVE. ADD 233SW
DENNY'S, LUCINDA, ADD TO CITY OF SEATTLE 232SE
DETERLIN'S REPLAT, BLK 99, MAPLE LEAF ADD, UNRECORDED 234NW
DE VOE'S HALF ACRE TRACTS 231NW
DIXON'S, S. P. GREEN LAKE ACRE TRACTS 226NE
DUNBAR ADD TO CITY OF SEATTLE 231NE

E

ECHO LAKE GARDEN TRACT, 1ST DIV. 202SE
ECHO LAKE GARDEN TRACTS, 2ND DIV. 202NE
ECHO LAKE GARDEN TRACTS, 3RD DIV. 202SE
ECHO LAKE GARDEN TRACTS, 4TH DIV. 209NW
ECHO LAKE GARDEN TRACTS, UNRE. REPL. TRS. 1, 2, 5, & 6, 4TH DIVISION 209NW
ECHO LAKE GARDEN TRACTS, 5TH DIV. 203SW
ECHO LAKE PARK REPLAT 202NE
ECHO LAKE PARK, DIVISION NO. 2 ..... 202NW
ECHO LAKE SUBURBAN TRACTS 202NW
ECHO PARK ADD 202NE
EDGEWEST GROVE, AN ADD TO CITY OF SEATTLE ... 230SW
EDWARD'S MAPLE LEAF SUBD. 233NE
ELBERT PLACE ADD TO CITY OF SEATTLE 225SW
ELFORD PARK 218NW
ENGSTROM'S ADD TO CITY OF SEATTLE 231SW
ERICKSON'S IMPROVED ADD TO CITY OF SEATTLE .. 232SE

F

FELGER'S, W. W. ADD TO SEATTLE 231SE
FIR CREST 234SE
FISCHER'S HIGHWAY GARDEN TRACTS 234NE
FISCHER'S HIGHWAY GARDEN TRACTS NO. 2 ..... 234NE
FOY VILLA TRACTS, UNRECORDED 214SW
FRAUENTHAL BROTHERS TRACTS, UNRECORDED 214NE, 214NW
FRAZIER'S ADD 218SW
FUSSELL'S 1ST ADD, UNRECORDED 219NW
GAFFNER'S ACRE TRACTS .....

G

GAFFNER'S ACRE TRACTS 230NE
GALLAGHER'S ACRE TRACTS TO CITY OF SEATTLE .. 231SW
GARLAND DELL 231NE
GILSON'S BALLARD ACRE TRACTS 231SW
GLENWOOD HOME TRACTS 202SE
GOLDEN VIEW ADD TO CITY OF SEATTLE 230NW
GOLDEN VIEW DIV. NO. 2, AN ADD TO CITY OF SEATTLE 230NW
GOLDEN VIEW ANNEX, AN ADD TO CITY OF SEATTLE 230NW
GOLDEN VIEW CREST, AN ADD TO CITY OF SEATTLE 230SW
GOLDEN VIEW HEIGHTS, AN ADD TO SEATTLE 230SW
GOLF CLUB ACRES, UNRECORDED 214SW
GOLFCREST 220NW
GREEN LAKE FIVE ACRE TRACTS TO SEATTLE 215SW
GREEN'S RICH ACRES 226SW
GREENWOOD AVENUE ADD 231NW
GREENWOOD AVE ADD NO. 4 ..... 231NE
GREENWOOD AVE SUBURBAN HOMES 219SW
GREENWOOD GLEN 232NW
GREENWOOD HEIGHTS ADD, UNRECORDED 218NE
GREENWOOD PARK 3RD ADD TO THE CITY OF SEATTLE 231SE
GUNDERSON ADD 232SE

H

HALL'S, W. A. ADD 232SE
HALLER LAKE TRACTS .... 219SE, 220SW, 225NE & 226NW
HANBURY'S COUNTRY CLUB FIVE ACRE TRS. ..... 208 E
HEUSTIS ADD TO MAPLE LEAF ADD TO GREEN LAKE CIRCLE 234NW
HIGHLAND ACRES 214NW
HIGHLANDS, THE, INC., UNRECORDED 212NE & 213W & SE
HIGHLAND VIEW ADD TO CITY OF SEATTLE 230SE
HILL'S COUNTRY HOME TRACTS, UNRECORDED 209NW
HOME GARDENS 215NE
HOMELAND, UNRECORDED 231NE
HOMEWOOD PARK 227NE
HUGHBANK'S ADD TO CITY OF SEATTLE 231SE
HUGHBANK'S 2ND ADD TO CITY OF SEATTLE 231SE
HUGHBANK'S 2ND ADD, REPL. TR. "A" 231SE
HUGHBANK'S ACRES 216SE

I

IMPERIAL HEIGHTS ADD TO CITY OF BALLARD 230SW
IMPERIAL HEIGHTS 2ND ADD TO CITY OF BALLARD . 230SW
IRVINGTON ON THE SOUND 218SW
IRVINGTON ON THE SOUND, REPL. DIV. 1,2, & 3 . 218SW

J

JACKSON PARK ADD 225SW
JARDIN EL NORTE 216SW
JERSEY SUMMER HOMES 208NE

K

KENNEDY'S ACRE TRACTS 221NE
KENNEDY'S ACRE TRACTS, 2ND DIV. 221NE
KENWOOD, DIV. ONE ..... 221NE & 222NW
KENWOOD, DIV. TWO 221SE
KNIGHT'S SUBD. 224NE
KRAUS, MINNIE L., SUBD. LAKE SIDE CITY.. 228SE & SW
KRIEGEL'S ACRE TRACTS 231NE
KUNZ ADD 233SW

L

LAGO VISTA ..... 203E & 204SW
LAGO VISTA, NO. 2 ..... 203SE
LAGO VISTA, NO. 3 ..... 204SW
LAKE BALLINGER GARDEN TRACTS 203E
LAKE CITY ..... 228NE & NW
LAKE FOREST PARK ..... 211E & W
LAKE FOREST PARK, REPL. LTS. 1 TO 6 & 8 TO 13, BLOCK 2 ..... 211NE
LAKE FOREST PARK, REPL. LTS. 13 & 15 TO 25, BLOCK 9 ..... 211NE & NW
LAKE FOREST PARK, REPL. TRS. 17 TO 21, B.10 . 211NE
LAKE FOREST PARK, UNRE. REPL. PORTION TRS. 1 TO 4, BLOCK 13 ..... 211SE
LAKE FOREST PARK ESTATES 205E
LAKE FOREST PARK 1ST ADD ..... 205W & SE
LAKE FOREST PARK 2ND ADD ..... 210E & NW
LAKE FOREST PARK 3RD ADD ..... 210E & W
LAKE FOREST PARK 3RD ADD, REPL. BLKS 22 & 31 210NW
LAKE FOREST PARK 4TH ADD, DIV. "A"..... 210SE & SW
LAKE FOREST PARK WATERFRONT ADD 211E
LAKE SHORE VIEW ADD TO CITY OF SEATTLE 235NE
LAKE SHORE VIEW ADD, REPL. BLKS 1 AND 2 ..... 235NE
LAKE SHORE VIEW ADD, REPL. BLKS 3 AND 4 ..... 235NE
LAKE SHORE VIEW ADD, REPLAT BLOCK 11 ..... 235NE
LAKE SHORE VIEW ADD, REPLAT BLOCK 12 ..... 235NE
LAKE SIDE CITY, AN ADD TO CITY OF SEATTLE.... 228SW
LEEDHAM'S ADD, UNRECORDED 221SW
LE FEVRE'S ADD, UNRECORDED 221SW
LICTON SPRINGS PARK 232E
LINDSLEY'S MINERAL SPRINGS PLAT 225SE
LITTLE'S ADD, UNRECORDED 226NE
LITTLE'S 85TH ST. ADD 233SW
LITTLE'S MT. BAKER VIEW ADD 227NW
LORD'S, ALBERT B., COUNTRY CLUB ¼ ACRE GARDEN TRS. TO CITY OF SEATTLE 214NE
LORD'S, ALBERT B., 3RD ADD TO CITY OF SEATTLE 231NW
LOYAL HEIGHTS 229SE
LOYAL HEIGHTS ANNEX, ... 229NE
LUSK HEIGHTS 226SW

M

MANHATTAN HEIGHTS ADD TO SEATTLE 235SW
MAPLE LEAF ADD TO GREEEN LAKE CIRCLE .. 233E & 234W
MAPLE LEAF ADD TO GREEN LAKE CIRCLE, REPLAT TRACT 33 ..... 233SE
MARINE HIGHLANDS 218NE
MARINE VIEW ADD 218SE
MARVIEW ADD 210NW
MAVES & BRUYETT'S ADD, UNRECORDED 232NE
MAXWELL'S, W. R., SUBURBAN HOME TRACT ADD ... 214SW
MAXWELL'S FIRST ADD TO KING COUNTY 221NW
MATTHEW'S, J. G., LAKE WASHINGTON ADD, DIVISION NO. 1 ..... 235SE
MATTHEW'S, J. G., LK. WASH. ADD, DIVISION NO. 2, UNRECORDED 235SE
MATTHEWS, J. G. LAKE WASHINGTON ADD, DIVISION NO. 3, UNRECORDED 235NW
MATTHEW'S, J. G., LAKE WASHINGTON ADD DIVISION NO. 4, UNRECORDED 235NW
MATTHEW'S, J. G. LAKE WASHINGTON ADD DIVISION NO. 5, UNRECORDED 235SE
MATTHEW'S SAND POINT GARDEN TRS., UNRE ...235W & SE
MAYWOOD ACRE TRACTS 208SE
MAYWOOD ACRE TRACTS, SUPPL. PLAT LTS 1 TO 10 208SE
MC DONALD'S ADD 224NE
MC DONALD'S NORTHEND TRS, UNRECORDED 202NW
MC ELVAIN ESTATE, UNRECORDED 208NE
MC LAUGHLIN'S, EARL J., ADD TO SEATTLE 234SE
MEDOVUE 226SE
MERIDIAN AVENUE ACRES 232NE
MILLER'S WEST GREEN LAKE ADD 232SW
MILLER'S WEST GREEN LAKE ADD, NO. 2 ..... 232SW
MITCHELL & BROWNSON'S SUBD OF ¼ AC. TRS. 214NE
MOE'S, C. F., LK. WASH. WATERFRONT TRS. UNR.. 235SE
MONROE'S SUBD., BLKS 104 & 105, MAPLE LEAF ADD TO GREEN LAKE CIRCLE 234NW
MONTE VISTA ..... 210SE & SW
MONTE VISTA NO. 2 ..... 210SE & SW
MORNINGSIDE HEIGHTS, AN ADD TO SEATTLE 234SE
MORNINGSIDE HEIGHTS, REPLAT NO. 1 ..... 234SE
MORNINGSIDE VIEW, UNRECORDED 234NE
MORRIS ADD TO BALLARD 230SW
MORRISEY'S, JOHN D., 1ST ADD 233SW
MORROW'S ADD TO CITY OF SEATTLE 231SE
MUNSON AND CUSTER'S ADD TO GR. LAKE CIRCLE .. 226SE
MURPHY'S INTERURBAN ACRES 209SW

N

NEVIN'S DIVISION OF GREEN LAKE 232SW
NEWSOM'S ADD TO BALLARD 230SW
NICHOLS NORTH END TRACTS 209NW
NORTH BEACH, AN ADD TO CITY OF SEATTLE 230NW
NORTH BEACH ADD, REPL. PORT. BLKS 4 TO 8 .... 230NW
NORTHEND COUNTRY ESTATES 209E
NORTH END GARDEN TRACTS, UNRECORDED 209NW
NORTH END SOUND VIEW TRACTS, UNRECORDED 218SE
NORTHERN HEIGHTS 231NE
NORTH GROVE 225NW
NORTH GROVE, DIVISION NUMBER 2 ..... 225NW
NORTH GROVE, DIVISION NUMBER 3 ..... 225NW
NORTH GROVE, DIVISION NUMBER 4 ..... 225NW
NORTHOLME 231NE
NORTH PARK ADD TO CITY OF SEATTLE 232NW
NORTH SEATTLE HEIGHTS, UNRECORDED 219NE
NORTH SEATTLE HEIGHTS, DIV. 1 ..... 219NE
NORTH SEATTLE HEIGHTS, DIV. 2 ..... 219NE
NORTH SIDE FIVE ACRE TRACTS 204SE
NORTHSIDE GARDEN TRACTS ..... 207E & NW & 208W
NORTH TRUNK ROAD ADD, REPLAT 232NE
NORTH TRUNK SUBURBAN TRACTS, UNRECORDED 214SE

O

OAK LAKE VILLA TRACTS 225SE
OAK LAKE VILLA TRACTS, DIV. NO. 2 ..... 232NE
OLYMPIC CREST, AN ADD TO CITY OF SEATTLE 225SW
OLYMPIC HIGHLANDS ADD TO SEATTLE 224NE
OLYMPIC HILLS ..... 221NE & NW
OLYMPIC VIEW 233NE
ORR, H. E. PARK 226NW
ORR, H. E. PARK, DIV. 1 ..... 226NW
ORR, H. E. PARK, DIV. 2 ..... 220SW
ORR, H. E. PARK, DIV. 3 ..... 226NE
ORR, H. E. PARK, DIV. 4 ..... 226NE
ORR, H. E. PARK, DIV. 5 ..... 220SE
ORR, H. E. PARK, DIV. 6 ..... 220SW
ORR, H. E. PARK, DIV. 7 ..... 220NW
OSNER'S BUBURBAN HOMES 232SW
OVERLAND PARK 219SE

P

PARAMOUNT PARK ADD ..... 220NE & 221NW
PARAMOUNT PARK, DIV. NO. 2 ..... 216SE
PARISH'S 1ST ADD TO SEATTLE 231SW
PARKSIDE ADD 210SW
PARK VIEW TRACTS 201NW
PERKIN'S FIRST ADD TO RICHMOND HIGHLANDS 208NW
PETTIT'S LAKE WASHINGTON ACRE TRS. 217
PINEHURST 227NW
PLEASANT VIEW ADD 231NW
PONTIAC ADD TO CITY OF SEATTLE 235SW
POWELL'S ¼ ACRE TRS., AN ADD TO CITY OF SEATTLE 214NE
PROSPERITY HILL ADD TO CITY OF SEATTLE 233NE

Q

QUIGLEY'S NORTH END TRACTS, UNRECORDED 225SW

R

RAYNOR'S SCENIC VIEW TRACTS, UNRECORDED 225SW
RICHMOND ACRES 208E
RICHMOND BEACH ..... 200E & W
RICHMOND BEACH, REPLAT OF PORTION 200W
RICHMOND BEACH SUPPLEMENTAL 200NE
RICHMOND BEACH FIVE ACRE TRACTS 207NE
RICHMOND BEACH VILLA SITES ..... 200NE & NW
RICHMOND GARDENS, UNRECORDED 203SE
RICHMOND HIGHLANDS 202SW
RICHMOND RESERVE, THE ..... 200SE & SW
RICHMOND TRACTS 208NW
RICHMOND TRACTS, DIV. 2 ..... 208NW
RICHMOND TRACTS, DIV. NO. 3 ..... 202SW
RICHMOND TRACTS, DIV. NO. 4 ..... 208NW
RIDGEMONT 224NE
RIDGEMONT, REPLAT BLOCK 1 ..... 224NE
RIVIERA BEACH, DIV. NO. 1 ..... 222NW
RIVIERA BEACH, DIV. NO. 2 ..... 228NE
RIVIERA BEACH, DIV. NO. 3 ..... 228E
RIVIERA BEACH, DIV. NO. 4 ..... 228NE
RONALD HOME TRACTS 208NW
RONALD HOME TRACTS, UNRECORDED 209NW
ROOSEVELT HIGH SCHOOL ADD TO SEATTLE 234SW
ROSE ADD NO. 1 ..... 204NW
ROSE ADD NO. 2 ..... 204NW
ROSE'S, MRS. C., UNRECORDED SUBD. 200SE
ROSENBAUM'S, L. N., SUBD. TR. "E" MAPLE LEAF ADD TO GREEN LAKE CIRCLE 233NE
RYEBURG'S REPLAT OF DELANO PARK 224SE

S

SAINT JOHN ACRE TRACTS 201SE
SALMON BAY ACRE TRACTS 231SW
SAULSBERRY HEIGHTS 215SE
SEA BREEZE TRACTS 201SW
SCHILLESTAD'S ADD TO CITY OF SEATTLE 231SW
SCHREINER'S GARDEN TRACTS 219SW
SCHROEPPEL PARK ..... 224NE & W
SCHROEPPEL PARK, UNRECORDED PORTION OF 224NE
SEATTLE BITTER LAKE ACRE TRACTS 214SE
SEATTLE SUBURBAN HOME TRACTS ..... 217SW & 217NE
SCHELLBACH'S ADD TO CITY OF SEATTLE 231NE
SHERIDAN BEACH ..... 211SW & 217NW
SHERIDAN BEACH NO. 2 ..... 211SE & SW
SHERIDAN HEIGHTS ..... 211SW & 217NW
SLOAN'S FIRST ADD TO CITY OF SEATTLE 231SW
STEPHEN'S ADD TO BALLARD 230SW
STINSON'S DIV. OF GREEN LAKE ADD 230SW
STIXROOD'S HILL CREST VILLA TRACTS ... 233NE & 234NW
STRUMM'S ADD TO CITY OF SEATTLE 227SE
SWIFT'S LAKE ADD 219NW

T

THORNBERG'S ADD TO SEATTLE 225SW
THUMM & MOORE SUBD. BLKS 39 & 42, MAPLE LEAF ADD TO GREEN LAKE CIRCLE 234SW
TIEDEMAN & TWIGG'S ADD, UNRECORDED 229NE
TOMPKINS ACRE TRACTS, UNRECORDED 233NW
TRAFFORD PARK TRACTS, UNRECORDED ..... 204SE & SW
TURNER, H. S., WATERFRONT TRACTS ... 235SE(INSERT)

U

UNIVERSITY LAKE SHORE ADD, DIVISIONS 1,2,3 .. 228NW
UNIVERSITY LAKE SHORE ADD, DIVISION 4 ..... 227NE
UNIVERSITY LAKE SHORE PARK 227NE
UNRECORDED SUBDIVISIONS (UNNAMED)
PORTION SE¼SW¼ SEC. 1-26-3E 201SW
NOS. 1 & 2, PORT. SW¼NE¼ 1-26-3 ... 201NE
NOS. 3 & 4, PORT. NW¼NE¼ 1-26-3 ... 201NE
PORTION GOVT. LOT 1, 2-26-3E 200NW
PORTION E½NE¼NW¼ 25-26-3E 224NW
NW¼NW¼NW¼ SEC. 36-26-3E 231NW
PORTION S½SW¼ 10-26-4 ..... 211SW
PORTION GOVT LOT 3, SW¼SE¼ & PORTION NW¼NW¼ 15-26-4E... 211SW & 217NW
PORTION SE¼SW¼ 18-26-4E 214SW
PORTION NE¼NW¼ 19-26-4E 219NW
N½SE¼NW¼SE¼ 19-26-4E 219SE
PORTION W½NW¼SE¼ 21-26-4E 221SE
SW¼NW¼SE¼ 21-26-4E 221SE
NW¼SW¼SE¼ 24-26-3E 218SE
SE¼NW¼NW¼ 28-26-4E 227NW
W½SE¼SW¼SE¼ 29-26-4E 226SE
PORTION NE¼NE¼ 31-26-4E 232NE
S½SE¼SE¼NW¼ 32-26-4E 233NW

V

VICTORY HEIGHTS 227SW
VICTORY HEIGHTS, REPLAT BLKS 12 AND 13 ..... 227SW
VICTORY HEIGHTS, REPLAT BLKS 21 TO 26 INCL., 29 AND PORTION BLKS 27 AND 28 ..... 227SW
VICTORY HEIGHTS, DIV. NO. 2 ..... 227SE
VICTORY HEIGHTS, DIV. 2, REPL. PORTIONS BLKS 33 & 34 ..... 227NE
VICTORY HEIGHTS, DIV. NO. 3 ..... 234NW
VIEW-LANDS 224SE
VIEW LANDS, DIVISION NO. 2 ..... 225SW

W

WALL'S ACRE TRACTS 231NW
WALLIS COUNTRY CLUB TRACTS 214SW
WALTER'S SOUND VIEW DIV. NO. 1 ..... 218SE
WEAVER'S SECOND ADD TO GREEN LAKE 233SW
WEGENER'S ADD TO CITY OF SEATTLE 231SE
WEGENER'S 2ND ADD TO CITY OF SEATTLE 231SE
WEGENER'S 3RD ADD TO CITY OF SEATTLE 231SE
WENZEL ADD TO CITY OF SEATTLE 232NE
WENZLER'S ECHO LAKE TRACTS ..... 202NE & NW
WEST GREEN LAKE ADD TO CITY OF SEATTLE 232SW
WEST GREEN LAKE ADD NO. 2 TO CITY OF SEATTLE. 232SE
WEST GREEN LAKE GARDEN TRACTS 231SE
WESTOVER 214SW
WESTMINSTER 214SW
WESTWOOD PARK 222NW
WHITHAM'S HIGHLAND ADD TO SEATTLE 208SW
WHITHAM, ROBT. F., HOME TRACTS 203SW
WICKERSHAM TERRACE, UNRECORDED 217SW
WILLIAMS, B. R., ACRE TRACTS 227NW
WILLIAMS TRACT, UNRECORDED 204SE
WILSON'S EXPOSITION HEIGHTS 235NW
WINCHESTER HEIGHTS 232SW
WITHERBEE'S, UNRECORDED 235NW
WITT'S 2ND ADD TO CITY OF SEATTLE 231NW
WOODACRES 214SE
WOODCREST 214SW
WOOD'S VILLA TRACTS, UNRECORDED 234NE
WOOD'S VIEW ACRES, UNRECORDED 234NE
WOODLAND PARK BOULEVARD TRACTS 232SE

Y

YATES ADD TO CITY OF SEATTLE 227SE

Z

ZWICKEY'S ADD, UNRECORDED 227NW

2/8/44 — NEW ADDITIONS

FREMONT AVENUE TRACTS 202NW
HIGGINS ADD 224NE
KAREN ADD 227NW

INDEX TO STREETS

NAMED STREETS

A

ALTON AVE NE ..... O 9-10
ALVIN PL ..... D 12
ANGLE DR ..... H 10
ASHWORTH AVE ..... J 1-12
AUBURN PL ..... EF 1-2
AURORA AVE ..... I 1-12

B

BALLINGER RD ..... MN 1-2
BALLINGER WAY ..... LP 1-4
BARTLETT AVE NE ..... O 9
BAUSMAN LANE ..... P 3
BAYARD AVE ..... F 11
BEACH DR NE ..... OP 3-4
BEACH DR (PRIVATE) ..... FG 5
BEDFORD CT ..... F 11
BELGROVE CT ..... F 11
BITTER PL ..... I 8
BLUE RIDGE DR ..... EF 11
BOTHELL WAY ..... MP 3-12
BOUNDARY LANE (PRIVATE)..... H 6
BROCKMAN PL (PRIVATE) ..... M 8
BROOKSIDE BLVD NE (PR.) ... O 3-4
BURKE AVE ..... J 5-12

C

CARLYLE HALL RD ..... H 4
CAROLINE AVE ..... J 12
CHARLES PL ..... EF 1-2
CHELSEA PL NE ..... MN 10
CHERRY LOOP (PRIVATE) ..... G 6
CONOVER PL ..... F 1
CORLISS AVE ..... K 3-12
COTTAGE DR ..... E 1
COURTLAND PL ..... J 7
CRAWFORD PL ..... F 1
CULPEPER CT ..... F 10
CYRUS AVE ..... D 12

D

DANIEL PL NE ..... N 9
DAYTON AVE ..... I 1-12
N. DAYTON PL ..... I 2
DENSMORE AVE ..... J 2-12
DIBBLE AVE NW ..... G 11-12
DURLAND AVE NE ..... P 10
DURLAND DR ..... O 9

E

EARL AVE NW ..... E 12
EAST ST (PRIVATE) ..... F 2
ECHO LAKE PL ..... J 1
EDGEWEST DR ..... E 12
ELFORD DR ..... G 7
ERICKSON PL ..... N 7
ERICKSON RD ..... MN 10-13
ESPLANADE ..... DF 11
EVANSTON AVE ..... I 3-12
EXETER AVE NE ..... OP 9

F

FERN LANE ..... P 3
FIRLANDS WAY ..... I 2
FISCHER PL ..... N 11
FOREST HILL PL ..... E 12
FRAZIER PL ..... G 8
FREMONT ..... I 1-12
FREMONT PL ..... I 5

G

GOLDEN AVE ..... D 12
GOLDEN DR ..... E 11
GOLDEN PL ..... D 12
GOLDEN PL ..... E 12
GOLDEN WAY ..... M 10
GREENBRIER WAY ..... F 10-11
GREENWOOD AVE ..... H 1-12
GREENWOOD DR ..... I 5

H

HESPERUS PL ..... F 2
HIGHLAND RD (PRIVATE) ..... G 5
HILLSIDE DR ..... N 4
HIRAM PL NE ..... N 9
HOLMAN RD ..... GH 11-12
HUCKLEBERRY LANE (PRIVATE).. G 5

I

INTERLAKE AVE ..... J 5-12
INTERURBAN AVE ..... I 7

L

LAGO PL ..... N 2
LAKE SHORE BLVD ..... OP 4-12
LAKESIDE AVE NE ..... OP 9-10
LAKESIDE PL NE ..... O 9
N LARSON PL ..... I 4
LENORA PL ..... J 7
LINDEN AVE ..... I 1-12
LOCKLEY CT ..... F 11
LOYAL AVE ..... D 12

M

MADRONA DR (PRIVATE) ..... G 6
MARINE DR ..... FH 2-3
MARKET PL ..... F 1-2
MARMOUNT DR ..... E 11
MARY AVE NW ..... FG 10-12
MATTHEWS AVE ..... P 12
MATTHEWS PL ..... P 12
MEADOW PL NE ..... N 4
MERIDIAN AVE ..... J 1-12
MIDVALE AVE ..... J 2-12
MILFORD WAY ..... F 11
MILLER PL (PRIVATE) ..... O 4
MINERAL SPRINGS WAY ..... J 10
MOSS LANE (PRIVATE) ..... M 9

N

NEPTUNE PL ..... E 11
NESBIT AVE ..... J 12
NORCROSS WAY ..... G 10
NORTH BEACH DR ..... E 11
NORTH PARK AVE ..... I 4-10

O

OLYMPIC AVE ..... EF 1-2
OLYMPIC DR (PRIVATE) ..... FH 5-6

P

PALATINE AVE ..... H 2-12
PAR PL NE ..... K 7
PARK DR ..... D 12
PARK PL NE ..... M 10
PARK WAY ..... P 12
PACIFIC HWY (AURORA AVE) . J 1-12
E PERKINS PL ..... M 12
PERKINS WAY ..... LN 2-3
PHINNEY AVE ..... L 1-12
PINEHURST WAY ..... LM 9-10
PIPERS RD (CANYON PARK)..... FG 10
PRIMARY STATE HWY NO. 1 . I 1-12
PROSPECT PL ..... F 1
PUGET AVE ..... D 11-12
PUGET DR ..... H 10

R

RADFORD AVE ..... F 11
RICHMOND BEACH RD GI-2
RICHWOOD AVE ..... F 11
RIDGEMONT WAY ..... H 9
RIVIERA PLACE NE ..... OP 9-10
RONALD PL ..... J 3-4
ROOSEVELT WAY ..... JL 7-12
ROSE ST (PRIVATE) ..... F 2
ROSLYN PL ..... J 7
ROUNDHILL CIRCLE ..... F 11
RUSSELL PL ..... E 12

S

SAND POINT WAY ..... OP 9-12
SCENIC DR (PRIVATE) ..... G 6
SECONDARY STATE HWY NO.2-8 MP 3-12
SERPENTINE, THE ..... KL 3
SEWARD PL NE ..... M 10
SHERIDAN PL (PRIVATE) ..... O 4
SHORE PL ..... P 4
SOUND VIEW PL ..... E 11
STONE AVE ..... J 2-12
SUNDOWN WAY ..... E 12
SUNNYSIDE AVE ..... K 12
SPIRAL DR (PRIVATE) ..... P 12
SPRING DR (PRIVATE) ..... G 6
SYLVAN PL ..... D 12

T

TRITON DR ..... E 11

V

"V" ST ..... D 12
VALMAY AVE ..... F 10-11
VERNON PL ..... O 7
VICTORY LANE ..... M 10
VIEW AVE ..... D 12
VIEW CT ..... H 10
VINTON CT ..... F 11

W

WALLINGFORD AVE ..... J 1-12
WAYNE PL ..... J 7
WESTMINSTER WAY ..... I 5-6
WESTWOOD PL NE ..... O 7
WHITMAN AVE ..... I 1-10
WHITNEY PL ..... D 12
WINGARD ST ..... I 7
WOODBINE WAY ..... FG 10
WOODLAWN AVE ..... J 11-12

NUMBERED STREETS

1ST AVE NE ..... K 1-12
1ST AVE NW ..... H 2-12B
2ND AVE NE ..... K 3-12
2ND AVE NW ..... H 2-12
3RD AVE NE ..... K 3-12
3RD AVE NW ..... H 1-12
4TH AVE NE ..... K 7-12
4TH AVE NW .....

200W W½ 2-26-3

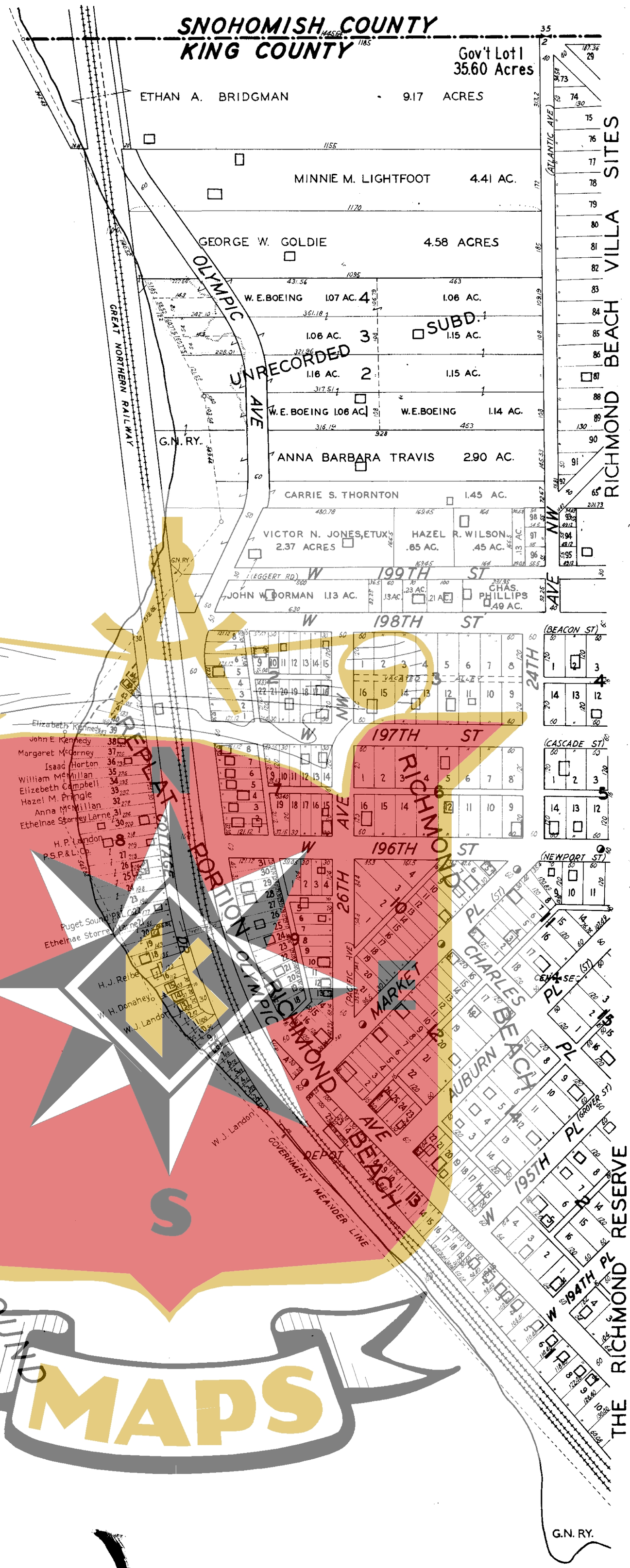

REPLAT OF PORTION OF RICHMOND BEACH
SOUND MAPS

LEGEND
RAILROADS
BUILDINGS
HOUSE NUMBERS


SNOHOMISH COUNTY
KING COUNTY
E½ 2-26-3
W 205TH ST (SNOHOMISH ST)
W 204TH ST (EVERETT ST)
W 201ST ST (SEATTLE ST)
W 199TH ST
W 198TH ST (BEACON ST)
W 197TH ST
W 196TH ST
W 195TH ST
W 193RD ST (RICHMOND ST)
CRAWFORD PL
CONOVER PL
RICHMOND BEACH VILLA SITES
RICHMOND BEACH HIGH SCHOOL
SCHOOL DISTRICT No 86
RICHMOND BEACH SUPPL.
RICHMOND BEACH RESERVE
THE OLYMPIC
MARINE VIEW
ROSE'S SUBD
MRS. C. ROSE'S UNRECORDED
ARDEN "1"
GOVERNMENT MEANDER LINE
GREAT NORTHERN RAILWAY
PUGET SOUND
Gov't. Lot 4
23.50 Acres
GREAT NORTHERN RAILWAY
20.52 ACRES
7.47 AC.
10.22 ACRES
LEGEND
RAILROADS
BUILDINGS
HOUSE NUMBERS
ATLAS OF SEATTLE
KROLL MAP COMPANY, INC. SEATTLE


01W W½ 1-26-3
SNOHOMISH COUNTY
KING COUNTY
W 205TH ST
EVA R. BENSON 1.05 AC.
EVA RONALD BENSON 1.45 AC.
MABLE RONALD 1.45 AC.
JESSIE W. GARDNER 2.48 ACRES
WM. & IDA H. RENIGO 2.27 ACRES
LEO R. ROWE 8.64 ACRES
HOME OWNERS LOAN CORP. 4.81 ACRES
BERNARD BOURNS 4.74 ACRES
MYRTLE P. TURTLE 4.80 ACRES
T. J. GROBSCHMIT 4.73 ACRES
HARRY ROLFE 1.21 ACRES
R.M. HANSEN 3.57 ACRES
CHESTER & HAROLD L. SCHWAB 5 ACRES
E. D. DOYLE 4.70 ACRES
FRED ECKERT 5.15 ACRES
HAROLD HAUAN 4.84 ACRES
ESTHER J. JOHNSON 4.84 ACRES
ALFRED LARSON .50 AC.
M.J.A. MOEN
JOHN JOHNSON 1.07 AC.
JOHN JOHNSON 1.36 AC.
A. BRANDSTROM .44 AC.
ISABELLA M. PIERSON 5.22 ACRES
W. D. PERKINS 9.69 ACRES
MARY BEALE BELLE BRAINARD 2.86 ACRES
WM. J. RYAN 2.02 AC.
LELAH KERR POLLOCK 4.95 ACRES
ETHEL M. EAMES 9.67 ACRES
GRIFFITH MORRIS 1.45 AC.
ALICE W. MACKAY 1.11 AC.
EDITH E. BARRY 4.30 AC.
W. E. BOEING 4.94 AC.
J. A. WALLOCK 5.81 ACRES
WATER DISTRICT Nº 24 1 AC.
BETH W. FREDERICK 1.80 AC.
L.M. KEAN 1.46 AC.
F. DOWNING 1.07 AC.
MYRTLE E. FREDERICK .30 AC.
MYRTLE E. FREDERICK 4.42 AC.
MYRTLE E. FREDERICK .50 AC.
J. C. ARMSTRONG 3.89 ACRES
BERNIE J. WEED, ET AL 2.49 ACRES
BERNICE WARNER 1.92 AC.
JEAN REYNOLDS 2.70 ACRES
BERNICE SCHOLL .83 AC.
JAMES CROOK 1.32 AC.
RUTH B. PHELPS 1.04 AC.
JAMES CROOK 1.24 AC.
MINNIE H. & ARTHUR J. KELLENBERGER
EUGENE KENDALL 1.82 ACRES
W. F. WARMACK 1.10 AC.
GEO. W. SCOTT .46 AC.
GEO. W. SCOTT .91 AC.
H. L. PARRY 2.36 AC.
E. C. BEAN 1.16 AC.
EMMA M. WHITMAN
W. E. BOEING BERTHA BOEING
W. B. ESDALE, ETUX
CARL G. JOHNSON .78 AC.
W. E. BOEING 1 AC.
WINIFRED KASTRUP
UNRECORDED SUBD
ALBERT BERRY
W. E. BOEING
ARTHUR L. MARSH
W. W. LIKELY
W. E. BOEING 2.00 AC.
RESERVE "K"
RESERVE "H" NO. 2
RESERVE "E"
RESERVE "G"
RESERVE "A"
RESERVE "B"
PARK
BUSINESS AREA ZONING B-1
W 188TH ST.
W 186TH ST.
W 185TH ST.
W 190TH ST
W 195TH ST
W 200TH ST
15TH AVE NW
12TH AVE NW
11TH AVE NW
10TH AVE NW
8TH AVE NW
RICHMOND BEACH ROAD
RIDGEFIELD
SPRINGDALE CT.
INNIS ARDEN
INNIS ARDEN DR.
INNIS ARDEN RD.
(PERKINS RD)
(PARRY RD)
(BEAGER RD)
(STEEN RD)
SEA BREEZE TRACTS
NW VIEW TRACTS
PARK
N
W
E
S
MAPS
ATLAS OF SEATTLE
LEGEND
RAILROADS
BUILDINGS
HOUSE NUMBERS

SNOHOMISH COUNTY
KING COUNTY
E½ 1-26-3 201E

KING COUNTY TAX DEED Nº 13369 4.82 ACRES
KING COUNTY TAX DEED Nº 11950 4.87 ACRES
ARTHUR BRATSBERG 4.82 ACRES
JOHN BORG 2.38 AC.
LORINDA BRATSBERG 2.44 AC
W. H. McATEE 2.38 AC.
W. H. McATEE 2.44 AC.
FRANK LEMON 2.39 AC.
K. A. TREGONING 2.44 AC.
W. E. BOEING 1.59 AC. 3
3
HERB J. PORTER 1.59 AC. 2
2
LUSTER W. LORE 1.60 AC. 1
1
W. E. BOEING
UNRECORDED SUBDIVISIONS Nº 3 Nº 4
MARY F. HOOD 17.28 ACRES
MARY SMITH 2 AC.
ALMOND G. SMITH 2.98 AC.
WM. HORTON 6.95 ACRES
CLARA BISH ELLIOT, UND. ½
LUCIUS E. MARPLE, ETUX, UND. ½ 9.95 AC.
HARRY C. JOHNSON 9.75 ACRES
ALMOND SMITH, ETUX 1.87 AC.
LYDIA C. MADER 2.10 ACRES
LAURA CARLETON .94 AC.
KING COUNTY TAX DEED 2.54 AC. Nº 13369
LUCIUS E. MARPLE 2.54 ACRES
W. E. BOEING 1.61 AC. 3
Nº 2 1.61 AC.
UNRECORDED SUBD 2
1.61 AC. 1
1.61 AC. 3
Nº 1 1.61 AC. 2
W. E. BOEING .80+ AC.
FRANK NUSZBAUM .80+ AC.
LILLIAN PETERSON 4.94 ACRES
ROBERT E. JONES 4.92 ACRES
EDNA ROBINSON 2.54 ACRES
MABEL BULLENE 2.54 ACRES
EMILY L. SPICER .92 A.
JULIA COOK GUY, ADM. H. E. JOHNSON, EST. 4.95 ACRES
JOHN K. LACKIE 2.65 ACRES
MARY E. COVINGTON 4.94 AC.
MARY HELD 9.89 ACRES
EDNA L. ROBINSON 9.22 ACRES
E. ROBINSON .14 AC.
EDNA ROBINSON .92 AC.
PAUL C. McCANE 2.68 ACRES
H. W. PATTERSON 1.88 AC.
GEORGE HILL 9.61 ACRES
JOHN D. COLLINS 4.85 ACRES
NELLIE McDIARMID
LILLIAN LEE
IDA C. BALLEW
IDA BALLEW
GRIFFITH MORRIS 2.47 AC.
HERBERT W. BROUGHAM 4.84 ACRES
WM. E. LOMSDALE .23 AC.
MAUDE C. LOMSDALE 2.24 AC.
HENRY LLOYD PERRY 9.82 ACRES
CITY OF SEATTLE 10.13 ACRES (FIRLANDS)
CLARA M. PETTERSON 4.78 ACRES
OLIN STEVENS 2.40 ACRES
RALPH STEVENS 2.28 ACRES
HELEN A. JOHNSON .93 AC.
FRANK JOHNSON .92 AC.
BLANCHE M. JACKSON .91 AC.
EDITH J. WRIGHT .73 AC.
DOROTHEA S. JOHNSON .89 AC.
RICHMOND BEACH HOMESITES
JAMES W. ADAMS 4.81 ACRES
BESSIE M. ANTHONY 4.79 ACRES
T. LOCKETT 1 AC.
J. R. YOST 3.85 ACRES
EDW. MORTENSEN 4.53 ACRES
HENRY PARRY 4.86 ACRES
MARY STEVENS 10.08 ACRES
HOME SAVINGS & LOAN ASSN. 4.36 ACRES
NELLIE McDIARMID 1.14 ACRES
LILLIAN LEE 1.25 ACRES
GEORGE F. WALKER 2.40 AC
WILLIAM E. SHIRD 4.80 ACRES
RALPH E. STEVENS 1.14 AC.
MAUDE LONSALE 1.14 AC.
CHARLES STEVENS 2.51 AC.
CARRIE C. WATSON 2.88 AC.
GEORGE HILL 1.92 AC.
IRENE WALLEN 4.75 ACRES
MARY E. ROPKEY 7.84 ACRES
W 200TH ST
N 200TH ST
W 195TH ST
N 195TH ST
W 193RD ST
N 193RD ST
RICHMOND BEACH ROAD
8TH AVE NW
3RD AVE NW
GREENWOOD AVE
PALATINE AVE N
(STEEN ROAD)
(BEAGER ROAD)
(DES MOINES ST)
(DESOTO AVE)
(RICHMOND AVE)
W 185TH ST
N 185TH ST
202W
207E

LEGEND
RAILROADS
BUILDINGS
HOUSE NUMBERS

ATLAS OF SEATTLE


202W W½ 6-26-4
SNOHOMISH COUNTY
KING COUNTY
N 205TH ST
(HOFER RD)
MARY ANNE PRESCOTT
18.26 ACRES
GEORGE W. STEPHENS
34.30 ACRES
FREMONT AVENUE TRACTS
N 202ND ST
N 201ST ST
McDONALD'S NORTHEND TRACTS UNRECORDED
Allister McDonald
WHITMAN AVE
FREMONT AVE
N 200TH ST
(BROWN ST)
GREENWOOD AVE
West & Wheeler
WENZLER'S ECHO LAKE TRACTS
Elsworth A. Murray
Emma Samuelson
F. A. Rood
DIV. No. 2
N 199TH ST
(LAKE DR)
ECHO LAKE PARK
PRIMARY STATE HWY. No. 1
(NORTH TRUNK RD)
AURORA AVE
N 198TH ST
(ROAD ST)
City of Seattle
DAYTON AVE
ECHO LAKE SUBURBAN TRACTS
LINDEN AVE
N 195TH ST
(BURNETT ST)
201 E
WATER TOWER
Chas. L. Skinner
W. D. Perkins
F. R. Saxtin
Marie N. Murphy
CITY OF SEATTLE
31.95 ACRES
"FIRLANDS"
N 193RD ST
(FIR ST)
FIRLANDS WAY
RICHMOND HIGHLANDS
John Lyng
N 192ND ST
(BROOKS ST)
Clarence J. Gilham
Argylle Hastie
James A. Wright
PACIFIC HIGHWAY
190TH ST
(MAPLE ST)
(N 210TH ST)
N 190TH PL
(GREENWOOD PL)
DIV. No. 2
Kent Van Wyck
Mary H. Lipes
Nat'l. Bank of Commerce
G. Kerkow
188TH ST
(ALDER ST)
RICHMOND BEACH TRACTS
N DAYTON PL
RICHMOND BEACH ROAD
King County Tax Deed #13369
Jean A. Patterson
C. A. Stevens
Jean A. Craib
Chas A. Berg et ux
James Wright
G. R. Wilber
PACIFIC NORTHWEST TRACTION CO. RY. R/W
N 185TH ST
(BOTHELL RD)
N. 205TH ST
ATLAS OF SEATTLE
208W
LEGEND
RAILROADS
BUILDINGS


SNOHOMISH COUNTY
KING COUNTY
SECONDARY STATE HWY. Nº 2-B
N 205TH ST
E½ 6-26-4
202E
PRIMARY STATE HWY. Nº 1
(NORTH TRUNK RD)
AURORA AVE
SETH H. MORFORD 3.74 ACRES
GEO. W. LOWRIE 2.58 ACRES
MABEL OLIVE HEATH 1.57 ACRES
HORACE VANASSEN 1.72 ACRES
JOYCE HATTON 2.02 ACRES
.78 AC.
A. D. STEWART 13.57 ACRES
ROLAND S. HALL 4.80 ACRES
FRED J. CHEAL 4.79 ACRES
MARY ANNE PRESCOTT 8.58 ACRES
R. H. JOHNSTONE 4.80 ACRES
JOSIAH & GEORGE PHENIX 4.79 ACRES
WALLINGFORD AVE
KING COUNTY TAX DEED #13369
A. O. HARRIS 6.94 ACRES
A. O. HARRIS
H. F. SCHOONOYER .16 AC
DEAN SMALL 1.43 ACRES
KING COUNTY TAX DEED # 11955 1.39 ACRES
F. W. KEAN CO. 1.18 AC.
HOWARD E. WILLIAM A. MARZOLF 4.39 ACRES
(BALLINGER RD)
N 200TH ST
(BROWN ST)
ECHO LAKE PARK REPLAT
ECHO LAKE
J. Monahan
Dixie Hendron
Balder Sick Benefit Society
Margaret L. Bowman
Alvin Anderson
Issaquah Creamery Co, Corp
Daniel Ege
Issaquah Creamery Co., Corp.
ECHO LAKE GARDEN TRACTS, 2ND DIV.
ECHO LAKE GARDEN TRACTS, 1ST DIV.
ECHO LAKE GARDEN TRACTS, 3RD DIV.
PACIFIC NORTHWEST TRACTION CO. RAILWAY
RIGHT OF WAY
(CLAYTON AVE)
ASHWORTH AVE
WENZLER'S ECHO LAKE TRACTS
N 198TH ST
(LAKE AVE)
Edward & Luella Spreutels
Harold D. Gerke
James W. Davis, etal
H. T. Warren
Robert Strain
Theodore W. Millan
Mary E. Monahan
Herman Butzke
N 195TH ST
(BURNETT ST)
Thos. H. Ryan
Mary H. Woodcock
Samuel J. Walker
Frank T. McCormick, et ux
J. Sagdahl
Martin Schenk
Thos. P. Browning
Herman Emme & Violet Florita Emme
T. S. Hamilton, et ux
Wm. L. Pitcher
Henry V. A. Woodcock
N 192ND ST
(BROOKS AVE)
MERIDIAN
203W
J. L. WILDERMUTH 5.32 ACRES
MAE M. DE PUE 11.84 ACRES
FRANK S. BURROWS 4.78 ACRES
WM. J. GRAHAM
WILLIAM J. GRAHAM 8.15 ACRES
4.78 ACRES
CARL BRYNGESON
4.78 ACRES
AMELIA B. GRANT 4.33 ACRES
(NUTTER AVE)
(CLAYTON AVE)
MIDVALE AVE
STONE AVE
N 188TH ST
(CLIVE ST)
GLENWOOD AVE
(WOODLAWN AVE)
ASHWORTH AVE
DENSMORE AVE
WALLINGFORD AVE
HOME TRACTS
LANAH JAHN 2.71 ACRES
.29 Ac.
.54 Ac.
(WOODLAND AVE)
N 185TH ST
(HOLLOWAY ST)
RICHMOND HIGHLANDS
208E
LEGEND
RAILROADS
BUILDINGS
ATLAS OF SEATTLE

203W W½ 5-26-4

SNOHOMISH COUNTY
KING COUNTY

SECONDARY STATE HWY. No. 2-B

N 205TH ST
E 205TH ST
N 202ND PL (HOLYROOD DR)
W. G. BARNARD
HOLYROOD CEMETERY
1ST AVE NE
5TH AVE NE
MERIDIAN AVE
N 195TH ST
E 195TH ST (BURNETT ST)
N 190TH ST
E 190TH ST (BROOKS ST)
N 185TH ST
E 185TH ST (HOLLOWAY ST)
(WILSON AVE)
(BEEBE AVE)
ECHO LAKE GARDEN TRACTS
5TH DIVISION

Jennie E. Hendrickson
Helen A. Rambeau
J. E. Hendrickson
A.C. Le Favour
16 Sarah E. Aston
Glen E. Ellering
Marion E. Kemp
17
Lloyd C. Kemp
LeRoy Kemp
32 George M. Brooks
Lillian A. Jones
2 Elmer L. Jones
15 F. D. James
18 Fred Fehr
31
Isobel Neilson
3 Mary Linten
14 Louis Marbacher
19 Marie Van Winter Carlson, et al, Rex Van Winter, und ½ und ½
30 Robert Sire
4 Walter Dalgleich, Jr.
13 Ernestine Deifelder
20 Crawford & Conover
29 Enid M. Falsoner
5 George Taylor
12 John Hay
21 Olga Perry
28 A. F. & Mary White
6 Clara J. Anderson
11 W. W. Riffle
22 R. Mines
27 E. L. Knapp
Mary Montgomery
7 Alfred Anderson
10 Nettie Kauffeldt
Geo. L. Wolcobb
Retta A. Wyant
23
Orchard
26 W. H. Lilly
8 Mutual Home Mtg. Co.
Raymond H. Lohnes
Margaret Kennie
9 Nettie Kauffeldt
George C. Wolcox
Hans Birkland
24
Marguerite
Herman Broberg
25

202E
209W
190W
190W
187W
187W
185W
185W
185



LEGEND

RAILROADS

BUILDINGS

HOUSE NUMBERS

ATLAS OF SEATTLE

KROLL MAP COMPANY, INC., SEATTLE

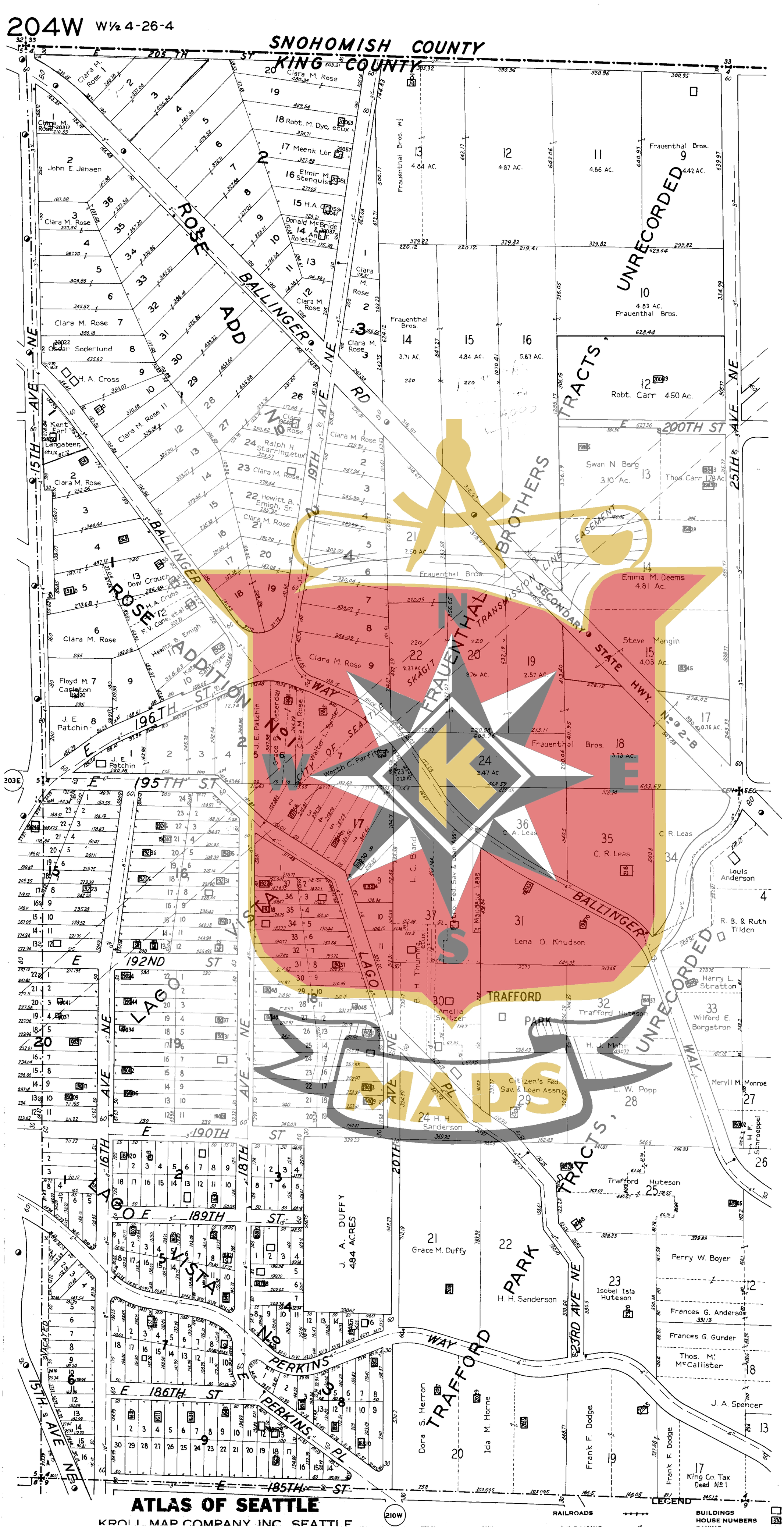
204W W½ 4-26-4
SNOHOMISH COUNTY
KING COUNTY
E 205TH ST
ROSE ADD
BALLINGER RD NE
19TH AVE NE
15TH AVE NE
25TH AVE NE
200TH ST
UNRECORDED TRACTS
FRAUENTHAL BROTHERS
SKAGIT TRANSMISSION LINE EASEMENT
SECONDARY STATE HWY. No 2-B
E 196TH ST
E 195TH ST
E 192ND ST
E 190TH ST
E 189TH ST
E 186TH ST
E 185TH ST
LAGO VISTA
PERKINS WAY
TRAFFORD WAY
TRAFFORD PARK
H. H. Sanderson
J. A. DUFFY 4.84 ACRES
Grace M. Duffy
Dora S. Herron
Ida M. Horne
Frank F. Dodge
Perry W. Boyer
Frances G. Andersom
Frances G. Gunder
Thos. M. McCallister
J. A. Spencer
King Co. Tax Deed No 1
Isobel Isla Huteson
Trafford Huteson
Emma M. Deems 4.81 Ac.
Steve Mangin 4.03 Ac.
Swan N. Berg 3.10 Ac.
Thos. Carr 1.78 Ac.
Robt. Carr 4.50 Ac.
Frauenthal Bros.
Lena O. Knudson
Amelia Switzer
Citizen's Fed. Sav. & Loan Assn.
L. W. Popp
H. J. Mohr
Harry L. Stratton
Wilford E. Borgstron
Mervil M. Monroe
Louis Anderson
R. B. & Ruth Tilden
C. R. Leas
C. A. Leas
Maude Leas
L. C. Bland
B. H. Thumma
Walter L. Sander
Worth C. Parfitt
Grace Osterday
J. E. Patchin
Floyd M. Carleton
Hewitt B. Emigh
F. V. Cone, et al
H. A. Crubs
Dow Crouch
Kate Samtmyer
Clara M. Rose
John E. Jensen
Oscar Soderlund
H. A. Cross
Kent Earl Langabeer, etux
Ralph H. Starring, etux
Hewitt B. Emigh, Sr.
Elmir M. Stenquist
Robt. M. Dye, etux
Meenk Lbr Co
Donald McBride & Ann T. Roletto
ATLAS OF SEATTLE
KROLL MAP COMPANY INC. SEATTLE
LEGEND
RAILROADS
BUILDINGS
HOUSE NUMBERS
210W


SNOHOMISH COUNTY
KING COUNTY
E½ 4-26-4
204E
FRAUENTHAL BROTHERS TRACTS UNRECORDED
CITY OF SEATTLE
SKAGIT TRANSMISSION LINE
205TH ST
200TH ST
195TH ST
190TH ST
185TH ST
(CEDAR ST)
(ALDER ST)
(RIDGEWOOD AVE)
E 202ND ST
PARK AVE NE
33RD AVE NE
30TH AVE NE
32ND AVE NE
LAKE FOREST PARK
FIRST ADD TO
CROWELL'S ADD
WILLIAMS UNRECORDED TRACTS
FIVE ACRE TRACTS
TRAFFORD UNRECORDED
26TH AVE NE
PARK BALLINGER WAY
BALLINGER WAY
SECONDARY STATE HWY. No 2-B
VACATED
NORTH SIDE
PERKINS WAY
(VALLEY RD)
(CHERRY RD)
(GOLDEN AVE)
35TH AVE NE
E 185TH ST
205W
210E
LEGEND
RAILROADS
BUILDINGS
ATLAS OF SEATTLE


205W W½ 3-26-4
SNOHOMISH COUNTY
KING COUNTY
E 205TH ST
(RIDGEWOOD AVE)
(HILLCREST AVE)
(HEMLOCK DR)
42ND AVE NE
43RD AV. NE
E 202ND ST
E 201ST ST
37TH AVE NE
E 202ND ST
40TH AVE NE
FIRST AVE NE
197TH ST
45TH AVE
35TH AVE NE
E 195TH ST (ALDER ST)
LAKE FOREST PARK
UNRECORDED TRACTS
ACRE AVE NE
FIVE DAVIES
E 189TH ST
E 185TH ST
ATLAS OF SEATTLE
KROLL MAP COMPANY, INC., SEATTLE
RAILROADS
WATER MAINS
BUILDINGS
HOUSE NUMBERS
PAVING


E½3-26-4
205E
SNOHOMISH COUNTY
KING COUNTY
LAKE FOREST PARK ESTATES
47TH AVE NE
203RD PL
201ST PL
45TH AVE
195TH ST
193RD ST
190TH ST
187TH ST
53RD AVE
FIRST AVE NE
LAKE FOREST PARK
211E
400W
ATLAS OF SEATTLE
KROLL MAP COMPANY, INC., SEATTLE
LEGEND
RAILROADS
WATER MAINS
BUILDINGS
HOUSE NUMBERS
PAVING

N

W E

S

MAPS


11-26-3
206
200E
Gov't. Lot 1
37.50 Acres
Gov't. Lot 2
17.50 Acres
Gov't. Lot 3
27.75 Acres
Gov't. Lot 4
34.75 Acres
W. 185TH ST.
17TH AVE. N.W.
17TH PL. N.W.
16TH AVE. N.W.
15TH AVE. N.W.
17TH AVE. N.W.
16TH AVE. N.W.
15TH PL.
INNIS ARDEN
INNIS ARDEN No. 2
INNIS ARDEN No. 3
SPRINGDALE
RESERVE "I"
DRAINAGE EASEMENT
RESERVE "H"
RESERVE "J"
RESERVE "M"
RESERVE "O"
GREAT NORTHERN RAILWAY
W. 167TH ST.
BEACH DR.
Creek
W. E. BOEING
G.N. RY.
207W
LEGEND
RAILROADS
WATER MAINS
BUILDINGS
HOUSE NUMBERS
PAVING
ATLAS OF SEATTLE
KROLL MAP COMPANY, INC., SEATTLE

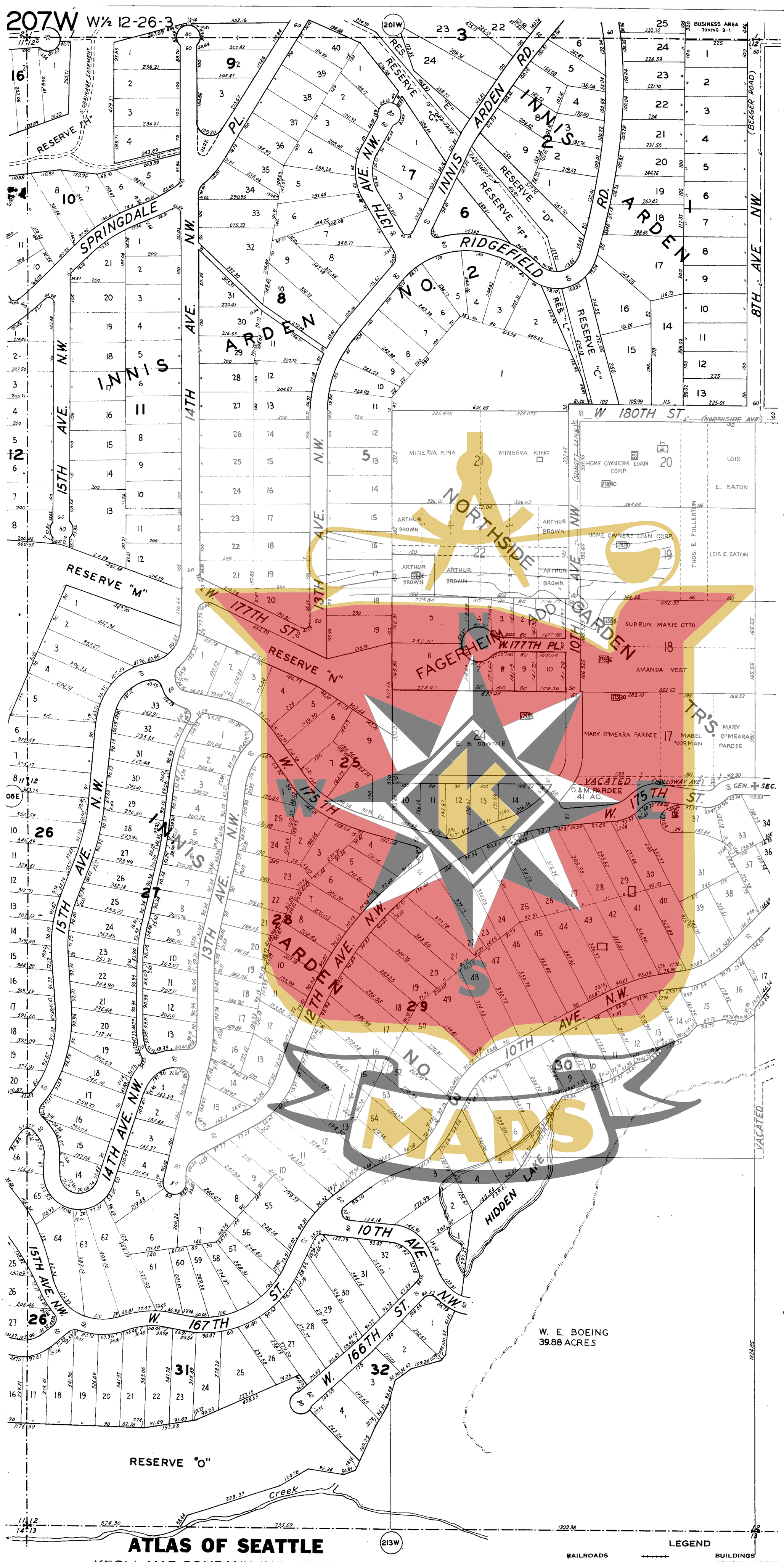

ATLAS OF SEATTLE

KROLL MAP COMPANY, INC., SEATTLE

SCALE: 200 FT.=1 IN. COPYRIGHT K. M. CO. INC.

LEGEND

RAILROADS
WATER MAINS
SEWERS
BUILDINGS
HOUSE NUMBERS
PAVING
WATER HYDRANTS

E½ 12-26-3 207E

201E

W. 185TH ST

N 185TH ST

RICHMOND BEACH FIVE ACRE TRACTS

1 H. L. WIMMLER
2 FRANK NOONE
3 HARRY W. COWAN
4 HANS E. STEVEN
GRIFFIN M. MORRIS
JOHN W. MARTIN 2.29 AC.
MYRON EMERY 1.07 AC.
K. KOENE 1.07 AC.
JESSIE PORTER 4.44 AC.
KING COUNTY TAX DEED Nº 11950 4.89 AC.
NANCY C. BLAIR 4.89 AC.
LOUIS N. BEAGER
LOUIS N. BEAGER
BONNIE R. GAINER
BONNIE R. GAINER
STEVEN NAUGHTEN 2.45 AC.
STEVEN NAUGHTEN 2.45 AC.
FRANK DELL 4.89 AC.
8 MARJORIE B. GILMAN
SCHUYLER GILMAN
7 MARJORIE B. GILMAN
6 BONNIE R. GAINER
5 BONNIE R. GAINER
JOHN J. KENNET & KENNETH DURHAM 2.45 AC.
JOHN J. KENNET & KENNETH DURHAM 2.45 AC.
WILLIAM T. BECK 4.89 AC.

8TH AVE NW

3RD AVE NW

GREENWOOD AVE

W. 180TH ST (NORTHSIDE AVE)

ETHEL WILSON
WM. HOWARD WILSON
13 L. N. BEAGER
12 F. G. FULLER, ETUX
LOUISE B. JOHANSON 4.90 AC.
JOSEPH H. WEBSTER, ET AL 2.45 AC.
MYRTLE P. TURTLE 1.22 AC.
MYRTLE P. TURTLE 1.22 AC.
SAMUEL A. HOLMAN 2.45 AC.
L. A. HAIRE 2.45 AC.
TINA M. COBB 14
CHARLES STUVER, ETUX 11
J. U. CASSELL 4.90 AC.
MARINE VIEW DR (NORTHSIDE DR)
15 TINA M. COBB
10 NEVA HOLSWORTH
EDW. G. GUYER 4.90 AC.
MARIE ESTBY 4.90 AC.
16 W. E. BOEING
9 ELIZA T. COX
ELIZA A. & C. ROBERTSON
NELLIE A. GOODHUE, ET AL 4.91 AC.
THE NAT'L BANK OF COMMERCE, TRUSTEE 4.91 AC.

6TH AVE NW (RICHMOND LANE)

CEN. SEC. 8

208W

W. 175TH ST

N 175TH ST

(HALLOWAY AVE)

INNIS ARDEN NO. 3
29
30
10TH AVE ARDEN NW
DAM
creek
28 THE HIGHLANDS, INC.
29 W. E. BOEING
32 W. E. BOEING
33 H. C. JOHSON HOLDING CO.
36 ERNEST FIRTH
37 F. WILLIAM PATCHETT
40 KATHERINE Y. VAN COTT
LESLIE EVERLY
LESLIE EVERLY
THE HIGHLANDS, INC.
VACATED
RESERVOIR
W 172ND ST
N 172ND ST
(PUGET DR)
THE HIGHLANDS, INC. 26
27
30
31 THE HIGHLANDS, INC.
34
35 SADIE A. CRAMER
38 CHAS. DIELMAN
39 E. G. RAFFERTY

3RD AVE NW (ALDER AVE)

2ND AVE NW

W. E. BOEING 40.54 ACRES

W. E. BOEING 38.08 ACRES

CARLYLE HALL ROAD

GREENWOOD AVE

213E

LEGEND

RAILROADS

WATER MAINS

BUILDINGS

HOUSE NUMBERS

ATLAS OF SEATTLE

KROLL MAP COMPANY, INC. SEATTLE

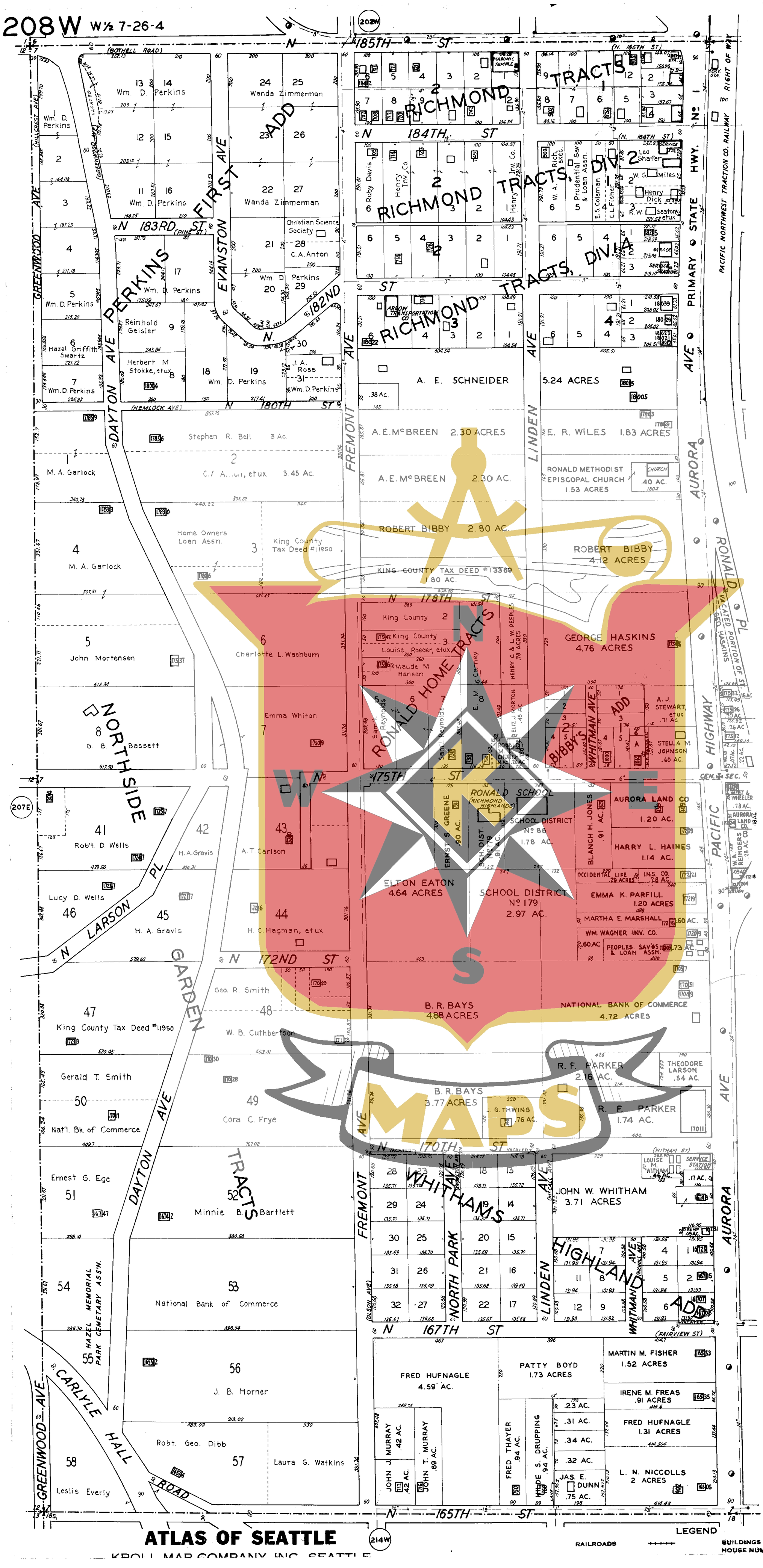
208W W½ 7-26-4
N 185TH ST
(BOTHELL ROAD)
(N. 165TH ST)
RICHMOND TRACTS
RICHMOND TRACTS, DIV. 2
RICHMOND TRACTS, DIV. 4
N 184TH ST
(N. 164TH ST)
N 183RD ST (PINE ST)
N 182ND ST
N 180TH ST
(HEMLOCK AVE)
N 178TH ST
N 175TH ST
N 172ND ST
N 170TH ST
N 167TH ST
(FAIRVIEW ST)
N 165TH ST
PERKINS ADD
EVANSTON AVE
FIRST AVE
GREENWOOD AVE
(HILLCREST AVE)
(GREENWOOD AVE)
DAYTON AVE
FREMONT AVE
LINDEN AVE
WHITMAN AVE
PRIMARY STATE HWY. No 1
AURORA AVE
PACIFIC NORTHWEST TRACTION CO. RAILWAY RIGHT OF WAY
RONALD PL
HIGHWAY
PACIFIC
NORTHSIDE
N LARSON PL
GARDEN
TRACTS
WHITHAMS
NORTH PARK
HIGHLAND ADD
(WITHAM ST)
(OLSON AVE)
(NICHOLS AVE)
(McCALL AVE)
GREENWOOD AVE
CARLYLE HALL ROAD
HAZEL MEMORIAL PARK CEMETARY ASS'N.
A. E. SCHNEIDER 5.24 ACRES
A. E. McBREEN 2.30 ACRES
E. R. WILES 1.83 ACRES
RONALD METHODIST EPISCOPAL CHURCH 1.53 ACRES
ROBERT BIBBY 2.80 AC.
ROBERT BIBBY 4.12 ACRES
KING COUNTY TAX DEED #13369 1.80 AC.
GEORGE HASKINS 4.76 ACRES
RONALD HOME TRACTS
BIBBY'S ADD
WHITMAN AVE ADD
RONALD SCHOOL (RICHMOND HIGHLANDS)
SCHOOL DISTRICT No 88 1.78 AC.
SCHOOL DISTRICT No 179 2.97 AC.
ELTON EATON 4.64 ACRES
AURORA LAND CO 1.20 AC.
HARRY L. HAINES 1.14 AC.
EMMA K. PARFILL 1.20 ACRES
B. R. BAYS 4.88 ACRES
NATIONAL BANK OF COMMERCE 4.72 ACRES
R. F. PARKER 2.16 AC.
THEODORE LARSON .54 AC.
B. R. BAYS 3.77 ACRES
R. F. PARKER 1.74 AC.
JOHN W. WHITHAM 3.71 ACRES
FRED HUFNAGLE 4.59 AC.
PATTY BOYD 1.73 ACRES
MARTIN M. FISHER 1.52 ACRES
IRENE M. FREAS .91 ACRES
FRED HUFNAGLE 1.31 ACRES
L. N. NICCOLLS 2 ACRES
Wm. D. Perkins
Wanda Zimmerman
Christian Science Society
C. A. Anton
Reinhold Geisler
Herbert M Stokke, etux
J. A. Rose
Hazel Griffith Swartz
Stephen R. Bell 3 Ac.
M. A. Garlock
Home Owners Loan Ass'n.
King County Tax Deed #11950
John Mortensen
Charlotte L. Washburn
Emma Whiton
G. B. Bassett
Rob't. D. Wells
H. A. Gravis
A. T. Carlson
Lucy D. Wells
H. C. Hagman, etux
Geo. R. Smith
W. B. Cuthbertson
Gerald T. Smith
Cora C. Frye
Nat'l. Bk. of Commerce
Ernest G. Ege
Minnie B. Bartlett
National Bank of Commerce
J. B. Horner
Robt. Geo. Dibb
Laura G. Watkins
Leslie Everly
MAPS
ATLAS OF SEATTLE
KROLL MAP COMPANY, INC. SEATTLE
LEGEND
RAILROADS
BUILDINGS HOUSE NUMBERS


E½ 7-26-4
208E
202E
209W
214E
N 185TH ST
N 183RD ST
N 180TH ST
N 178TH ST
N 175TH ST
N 170TH ST
N 167TH ST
N 165TH ST
AURORA AVE
PACIFIC HWY. No 1
PRIMARY STATE HWY. No 1
RICHMOND BEACH
STONE AVE
WOODLAWN AVE
SUMMER HOME TRACTS
ASHWORTH AVE
WALLINGFORD AVE
MERIDIAN AVE
RONALD PL
MIDVALE AVE
MAYWOOD ACRE TR'S
SUPPL. PLAT, MAYWOOD ACRE TR'S
McELVAIN ESTATE UNRECORDED SUBD
AUTOMOBILE ADD UNRE.
FIVE ACRE TRACTS
PACIFIC NORTHWEST TRACTION CO. RAILWAY RIGHT OF WAY
CARRIE HUNTER 4.85 AC.
MARY FENTERS½ & J. FLANAGAN½
ANNIE KRUG, ETAL 6.24 ACRES
NELLIE B. SANDER 7.24 ACRES
HELEN SUTHERLAND 3.62 ACRES
EVELYN J. LINDLEY 3.62 ACRES
MAUDE E. HARVEY 1 ACRE
HARRY REED .84 ACRES
RALPH B. WHITE 1.54 ACRES
MACHZIKAY HADAH CEM. 1.57 ACRES
AHAVAT SHALOM SOCIETY 3.07 ACRES
DANFORTH LANE 1.45 AC.
LAWRENCE LANE 1.45 AC.
FRANCES BOWMAN 2.17 AC.
FREDERICK A. POITRAS 1.89 AC.
LELAND STOWELL 1.13 AC.
MARTHA A. SHAFFNER .40 AC.
HANBURY'S COUNTRY CLUB
MAPS
LEGEND
RAILROADS
BUILDINGS
HOUSE NUMBERS
ATLAS OF SEATTLE
KROLL MAP COMPANY, INC. SEATTLE

209W W½ 8-26-4

203W

N 185TH ST (HOLLOWAY ST)

E 185TH ST

UNRECORDED REPLAT TR'S. 1, 2, 5 & 6

ECHO LAKE GARDEN TR'S., 4TH. DIV.

Robert C. Gibbs 1
Ella Hanson 10
M. M. Stuart 11
Chas. Laner 20
Mina Danforth 2
V. R. Watson 9
Frank A. Coe 19
R. E. Daugherty
Alinda H. Dobbs, et vir 3
John Hill 8
Agnes J. Fleming 13
Nina B. Adams 18
John O. Chellin 4
Nina B. Adams 14
17
5
Peter L. Moody 6
15
L. J. Dobbs, et ux 16
Charles Gunnisen
3
James D. Sullivan
7
4
Patrick Foley
8
Charles Gunnisen

1ST AVE NE (WILSON AVE)

MERIDIAN AVE

CORLISS AVE

NORTH END UNRECORDED GARDEN TRACTS

2ND AVE NE

NICHOLS NORTH END TRACTS

3RD AVE NE

F.K. & Mollie Mundy, Rachel Baynes & Margaret Johnstone

Carl Blackstock

N 180TH ST (NORTHSIDE LANE)

E 180TH ST

SUBD. OF UNRECORDED HOME TR'S.

Seattle Home Mortgage Co.

T. R. Anderson

C. B. Guptill

Lottie A. Guptill

Myrtle Harding

Willa Van Dyke

G. L. Goodman

Federal Warehouse Co.

John B. Le Fevre

H. R. Pierson

Andrew Nystrom, et ux

John A. Busch

Caroline Wharry

Nattie E. Warren

Caswin M. Wilson

N 179TH ST

N 178TH ST

E 178TH ST

RONALD HOME TRACTS, UNRECORDED

J. A. Halferdahl

Leopold Van Landagham, et ux

L. J. Standring

Wm. A. Cook

West Coast Loan & Inv. Co.

Nellie G. Schaffer

Albert Monette

Rose E. Johnson

A. C. Halferdahl

F. W. Wilson

L. E. Clough

Virginia Pickarine

Irv. D. Smith

Don W. Fry

L. J. Hamblin

W. E. Hannah, et al

Irving D. Smith

Bessie Smith

C. J. Coulter

Harvey G. Coulter

Federal Warehouse Co., Corp.

Bude L. Larson

Bernice B. Fay

Ronald St. Armand

THE SERPENTINE

N 175TH ST

E 175TH ST

RUTH SCHOOL FOR GIRLS

C. E. RUSSELL 9.66 AC.

RUTH SCHOOL BOARD ASS'N. 9.66 ACRES

DANIEL M. STONE 39.56 ACRES

H. H. HAMLIN 20 ACRES

N 170TH ST

E 170TH ST

INTERURBAN ACRES

Cora L. Eberhart

King County Tax Deed No. 13369

Gertrude Ludwig

Alma E. Swift & Alma Swift Brady

G. A. Custer

John D. Haines

Harriet E. Ballon

Bonnie R. Gainer

Raymond B. Seymour

D. C. Kessler

D. H. Lathom

A. M. Thomas

Maud Kelly

Katherine M. J. Murphy

Hilda Stirn

M. R. Wood

Susan E. George

Adelaide Hunt

West & Wheeler

Ernest Holmes

State of Washington

Louis Frank

N 167TH ST

E 167TH ST

MURPHY'S

C. J. Cotterill

Geo. S. Whitehead, et al

Harry E. Whitehead

Ida Cowlishaw

F. A. Sullivan

Lillian A. Weaver

Mary & Ida Dysart

Gertrude C. Ludwig

A. J. Kensley

A. L. Patterson

Edna Hope Kerr

Gertrude B. Kinsley

Geo. P. Custer

Wm. Love

Bernice E. Whitehead

Ernest Raynor

Charles F. Whitehead

Charles Holton

N 165TH ST

E 165TH ST

215W

ATLAS OF SEATTLE

KROLL MAP COMPANY, INC., SEATTLE

RAILROADS

WATER MAINS

BUILDINGS

HOUSE NUMBERS

MADS


E½8-26-4
209E
E 185TH ST
(N. 185TH ST)
(N. 180TH ST)
E 180TH ST
E 175TH ST
E 174TH ST
(N 174TH ST)
E 170TH ST
(N 170TH ST)
E 165TH ST
(N 165TH ST)
5TH AVE NE
8TH AVE NE
10TH AVE NE
12TH AVE NE
15TH AVE NE
VACATED
SKAGIT TRANSMISSION LINE EASEMENT
CITY OF SEATTLE
THE SERPENTINE
JOSEPH J. CRESSMAN
19.67 ACRES
WILBUR ZUNDEL
9.87 ACRES
HARRY CLINTON CRESSMAN
9.98 ACRES
LEGEND
RAILROADS
BUILDINGS
HOUSE NUMBERS
ATLAS OF SEATTLE
KROLL MAP COMPANY INC. SEATTLE


210W
W½ 9-26-4
204W
E 185TH ST
(HOLLY AVE)
16TH AVE NE
MARVIEW ADD
REPLAT
LAKE FOREST PARK
LAKE FOREST PARK 3RD ADD
LAKE FOREST PARK 4TH ADD
LAKE FOREST PARK DIVISION "A"
SERPENTINE PL
MONTE VISTA
MONTE VISTA ADDS
PARKSIDE ADD
Hamlin Park
COUNTY RECREATIONAL CENTER
E 178TH ST
E 177TH ST
E 175TH ST
E 172ND ST
E 171ST ST
E 170TH ST
E 169TH ST
E 167TH ST
E 166TH ST
E 165TH ST
15TH AVE NE
16TH AVE NE
18TH AVE NE
19TH AVE NE
21ST AVE NE
22ND AVE NE
23RD AVE NE
25TH AVE NE
28TH AVE NE
209E
216W
ATLAS OF SEATTLE
KROLL MAP COMPANY INC. SEATTLE
LEGEND
RAILROADS
BUILDINGS
HOUSE NUMBERS



LEGEND

RAILROADS

WATER MAINS

BUILDINGS

HOUSE NUMBERS

PAVING

ATLAS OF SEATTLE

KROLL MAP COMPANY, INC. SEATTLE

211W W½10-26-4
205W
E 185TH ST
LK. FOREST PARK 6 SCHOOL
SCHOOL DIST. No 181
35TH AVE NE
40TH PL NE
BALLINGER WAY
E 184TH ST
REPLAT OF LOTS 13,15-25
PARK
LAKE FOREST
SECONDARY STATE HWY. No 2-B
E 182ND ST
E 180TH ST
40TH AVE NE
E 178TH ST
E 174TH ST
44TH AVE NE
BROOKSIDE ADD.
BROOKSIDE BLVD
E 170TH ST
UNRECORDED SUBDIVISION
SHERIDAN HEIGHTS
SHERIDAN BEACH
BOTHELL PRIMARY WAY STATE HWY No 2
41ST AVE NE
LAKE SHORE BLVD
RAILROADS
BUILDINGS
HOUSE NUMBERS
ATLAS OF SEATTLE
KROLL MAP COMPANY, INC. SEATTLE
217
210E
WKRO MAPS



ATLAS OF SEATTLE

KROLL MAP COMPANY, INC., SEATTLE

SCALE: 200 FT. - 1 IN.

COPYRIGHT K. M. CO. INC.

N
W
E
S
MAPS

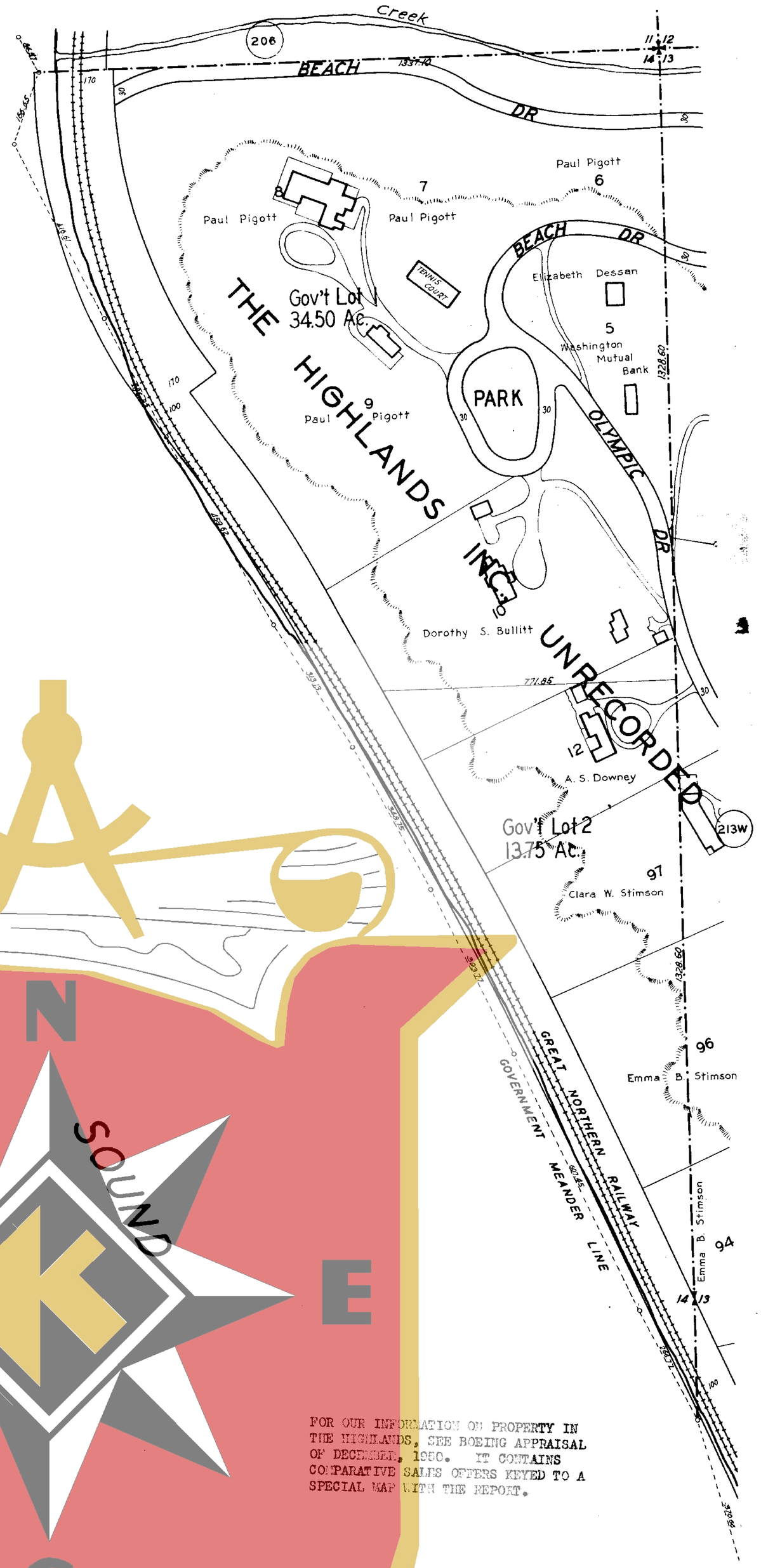

FOR OUR INFORMATION ON PROPERTY IN THE HIGHLANDS, SEE BOEING APPRAISAL OF DECEMBER, 1950. IT CONTAINS COMPARATIVE SALES OFFERS KEYED TO A SPECIAL MAP WITH THE REPORT.

PUGET SOUND
N W E S
MAPS

LEGEND

RAILROADS
WATER MAINS
BUILDINGS
HOUSE NUMBERS
PAVING

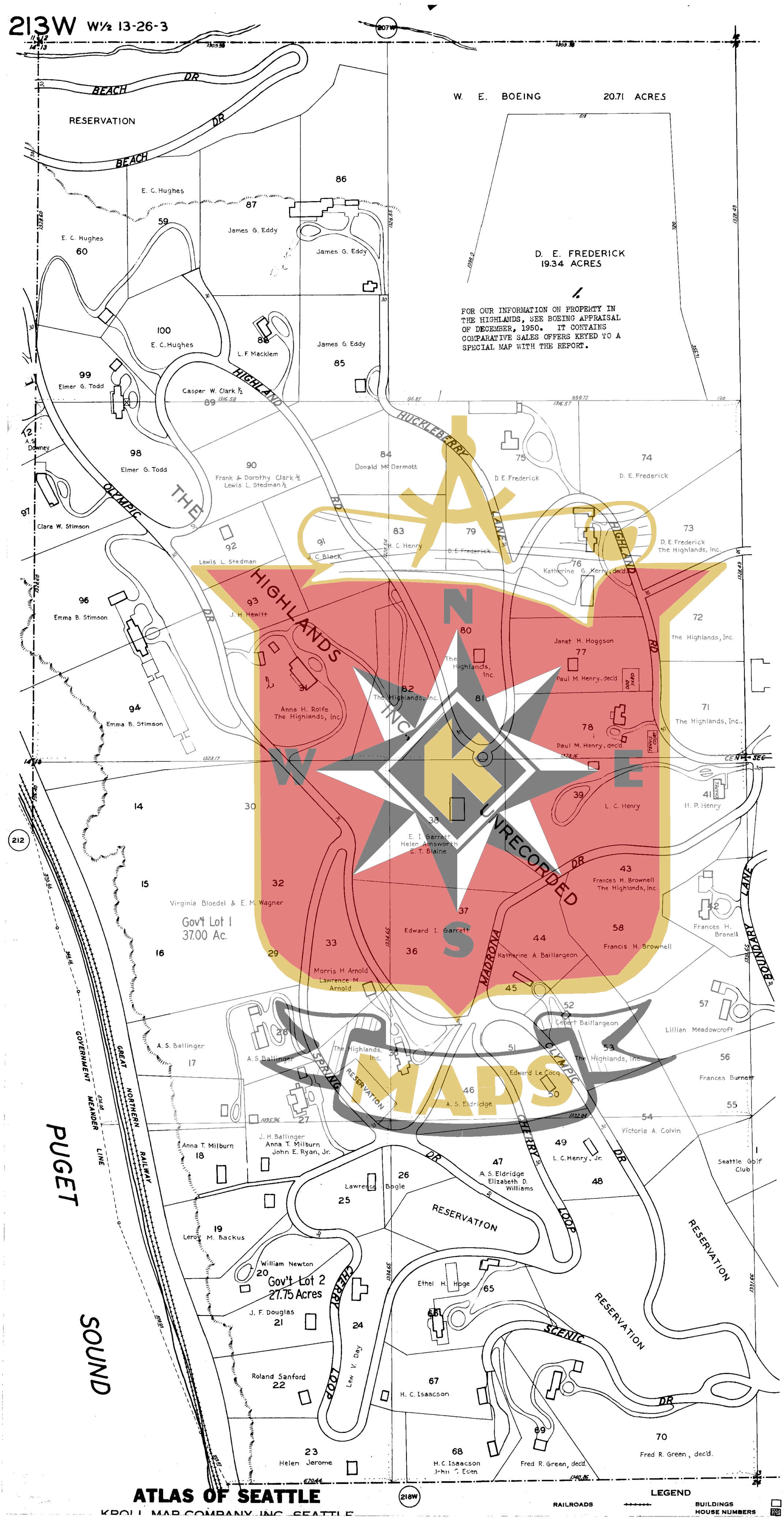
213W W½ 13-26-3
BEACH DR
RESERVATION
W. E. BOEING 20.71 ACRES
D. E. FREDERICK 19.34 ACRES
FOR OUR INFORMATION ON PROPERTY IN THE HIGHLANDS, SEE BOEING APPRAISAL OF DECEMBER, 1950. IT CONTAINS COMPARATIVE SALES OFFERS KEYED TO A SPECIAL MAP WITH THE REPORT.
E. C. Hughes
James G. Eddy
L. F. Macklem
Elmer G. Todd
Casper W. Clark ½
A. S. Downey
Donald Mc Dermott
D. E. Frederick
Frank & Dorothy Clark ½
Lewis L. Stedman ½
Clara W. Stimson
Lewis L. Stedman
J. C. Black
H. C. Henry
Katherine G. Kerry, dec'd.
The Highlands, Inc.
Emma B. Stimson
J. H. Hewitt
Janet H. Hoggson
Paul M. Henry, dec'd
Anna H. Rolfe
L. C. Henry
H. P. Henry
E. I. Garrett
Helen Ainsworth
E. T. Blaine
Frances H. Brownell
Virginia Bloedel & E. M. Wagner
Gov't Lot 1
37.00 Ac.
Edward I. Garrett
Frances H. Bronell
Morris H. Arnold
Lawrence M. Arnold
Katherine A. Baillargeon
Francis H. Brownell
Cepert Baillargeon
Lillian Meadowcroft
A. S. Ballinger
Edward Le Cocq
Frances Burnett
A. S. Eldridge
Victoria A. Colvin
Anna T. Milburn
J. H. Ballinger
John E. Ryan, Jr.
L. C. Henry, Jr.
Seattle Golf Club
Lawrence Bogle
Elizabeth D. Williams
Leroy M. Backus
William Newton
Gov't Lot 2
27.75 Acres
Ethel H. Hoge
J. F. Douglas
Lew V. Day
Roland Sanford
H. C. Isaacson
Helen Jerome
Fred R. Green, dec'd.
OLYMPIC DR
HIGHLAND RD
HUCKLEBERRY LANE
THE HIGHLANDS
UNRECORDED
MADRONA DR
SPRING RESERVATION
CHERRY LOOP
SCENIC DR
RESERVATION
BOUNDARY LANE
GREAT NORTHERN RAILWAY
GOVERNMENT MEANDER LINE
PUGET SOUND
ATLAS OF SEATTLE
KROLL MAP COMPANY, INC. SEATTLE
LEGEND
RAILROADS
BUILDINGS
HOUSE NUMBERS



WKS MAPS

ATLAS OF SEATTLE

KROLL MAP COMPANY, INC., SEATTLE



ATLAS OF SEATTLE

KROLL MAP COMPANY, INC., SEATTLE

219W

LEGEND

RAILROADS

WATER MAINS

BUILDINGS

HOUSE NUMBERS

PAVING

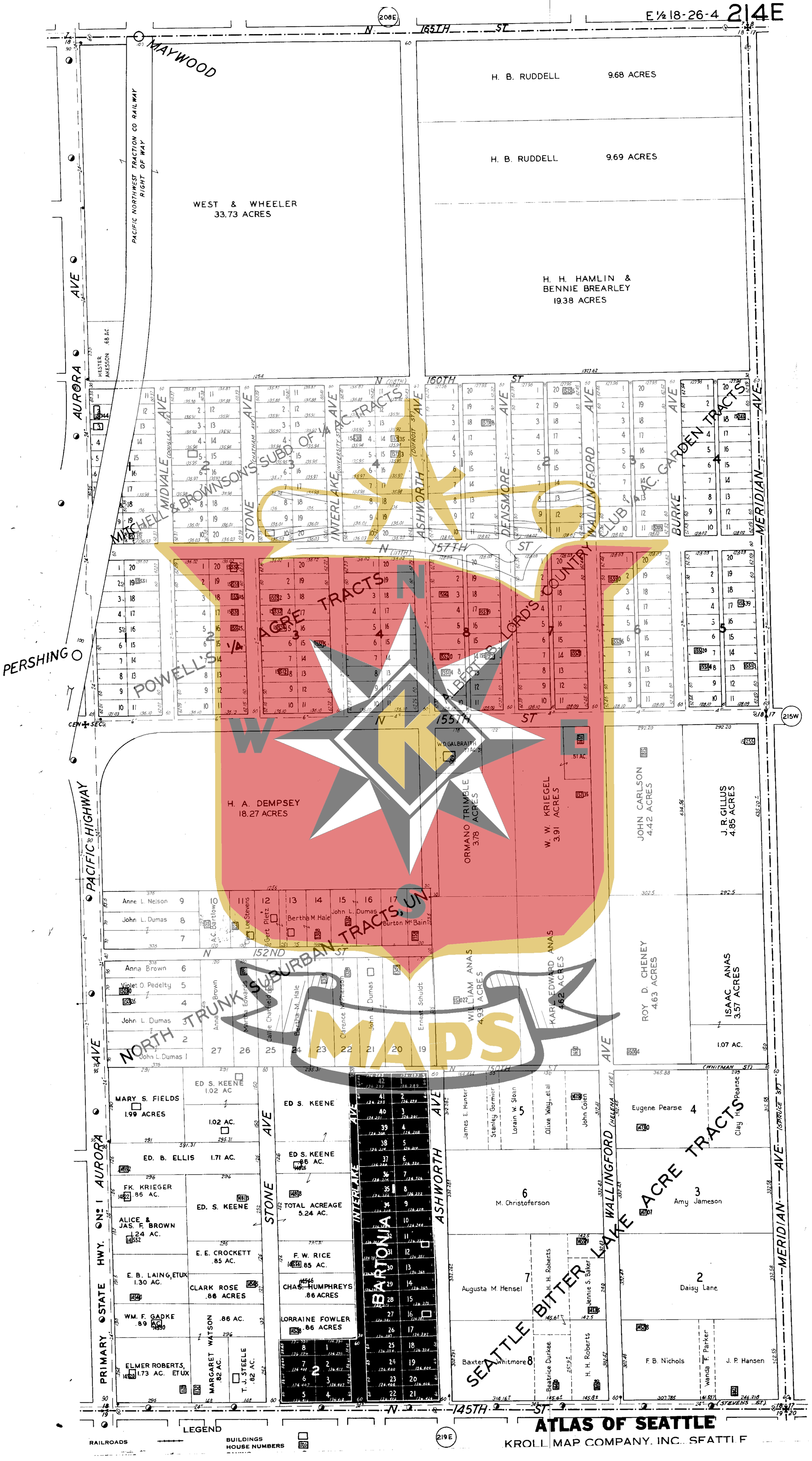
E½ 18-26-4 214E
208E
N. 165TH ST
MAYWOOD
PACIFIC NORTHWEST TRACTION CO RAILWAY RIGHT OF WAY
WEST & WHEELER 33.73 ACRES
H. B. RUDDELL 9.68 ACRES
H. B. RUDDELL 9.69 ACRES
H. H. HAMLIN & BENNIE BREARLEY 19.38 ACRES
AURORA AVE
HESTER AKESSON .68 AC.
N (118TH) 160TH ST
MITCHELL & BROWNSON'S SUBD. OF 1/4 AC. TRACTS
MIDVALE AVE (DOUGLAS AVE)
CHATHAM AVE
STONE AVE
INTERLAKE AVE (UNIVERSITY ST)
ASHWORTH AVE (DUFROST ST)
DENSMORE AVE
WALLINGFORD AVE
CLUB 1/4 AC. GARDEN TRACTS
BURKE AVE
MERIDIAN AVE
N (117TH) 157TH ST
POWELL'S 1/4 ACRE TRACTS
ALBERT B. LORD'S COUNTRY CLUB
PERSHING
CEN SEC
N 155TH ST
W. D. GALBRAITH .77 AC.
.51 AC.
H. A. DEMPSEY 18.27 ACRES
ORMANO TRIMBLE 3.78 ACRES
W. W. KRIEGEL 3.91 ACRES
JOHN CARLSON 4.42 ACRES
J. R. GILLUS 4.85 ACRES
PACIFIC HIGHWAY
Anne L. Nelson
John L. Dumas
A. C. Bartlow
Clare Lee Stevens
Gert Pletz
Bertha M. Hale
John L. Dumas
Burton Mc Bain
N 152ND ST
Anna Brown
Violet O. Pedelty
John L. Dumas
John L. Dumas
Anna Brown
Martha Edwards
Callie Chatfield
Bertha M. Hale
Clarence McPherson
John L. Dumas
Ernest Schuldt
WILLIAM ANAS 4.93 ACRES
KARL EDWARD ANAS 4.62 ACRES
ROY D. CHENEY 4.63 ACRES
ISAAC ANAS 3.57 ACRES
1.07 AC.
NORTH TRUNK SUBURBAN TRACTS, UNRECORDED
N 150TH ST
(WHITMAN ST)
ED S. KEENE 1.02 AC
MARY S. FIELDS 1.99 ACRES
1.02 AC.
ED. B. ELLIS 1.71 AC.
FK. KRIEGER .86 AC.
ALICE & JAS. F. BROWN .24 AC.
ED. S. KEENE
E. E. CROCKETT .85 AC.
E. B. LAING, ETUX 1.30 AC.
CLARK ROSE .86 ACRES
WM. F. GADKE .89 AC.
MARGARET WATSON .82 AC.
T. J. STEELE .82 AC.
ELMER ROBERTS, 1.73 AC. ETUX
ED S. KEENE
ED S. KEENE .86 AC.
TOTAL ACREAGE 5.24 AC.
F. W. RICE .85 AC.
CHAS. HUMPHREYS .86 ACRES
LORRAINE FOWLER .86 ACRES
INTERLAKE AVE
BARTONIA
ASHWORTH AVE
James E. Hunter
Stanley Gormier
Lorain W. Sloan
Olive Way, et al
John Coien
Eugene Pearse
Clay H. Pearse
M. Christoferson
Amy Jameson
Augusta M. Hensel
H. H. Roberts
Jennie S. Baker
Daisy Lane
Baxter Whitmore
Beatrice Durkee
H. H. Roberts
F. B. Nichols
Wanda F. Parker
J. P. Hansen
SEATTLE BITTER LAKE ACRE TRACTS
WALLINGFORD (HELENA AVE)
MERIDIAN AVE (SPRUCE ST)
PRIMARY STATE HWY. No. 1
N. 145TH ST
(STEVENS ST)
219E
LEGEND
RAILROADS
BUILDINGS
HOUSE NUMBERS
ATLAS OF SEATTLE
KROLL MAP COMPANY, INC., SEATTLE

215W W ½ 17-26-4

209W

N 165TH ST — E 165TH ST

1 King County Tax Deed № 11950
16 Annie E. Wiestling
1 King County Tax Deed № 13369
16
2 Hattie F. Smith
15 Pete Punta
2
15 King County Tax Deed № 13369
3 Lottie A. Lovejoy
14 J. Y. Deones
3 Selma Anderson
14 L. Y. De Vries
4 F. H. Howard
13 W. V. Michall
4 M. R. Wood
13 A. H. Stillwell
Charles Looney, etal
5 Wallace Looney
12 J. P. Forde
W. H. Hill
5 Ethel L. W. Baker
12 T. G. Reynolds
6 W. C. Sullivan
11 W. W. Rieffle
6 Carrie A. Phillips
11 Lucy Bird, etal
7 Percy Peters
10 R. J. Peterson
Bonnie L. Oxley
7 L. G. Mitchell
10 C. W. Olson
8 J. F. Redwine
Robt A. Hogan, etux
9 Evelyn A. Hogen
John V. Straub
Evelyn A. Hogen
8 Anna M. Hower
9 A. F. Marion

MERIDIAN AVE — 1ST AVE — 5TH AVE — NE

214E

N 155TH ST — E 155TH ST — CEN SEC

1 Mary A. Underwood
16 C. R. Pierce
1 Harry Elffert, etal
16 Perry A. Roberts
H. E. Viton, etux
2 Geo. C. Ahrling
15 C. R. Pierce
2 I. G. Clapp
15 Barbara Tomco
3 Geo. C. Ahrling
14 A. G. Argns, etux
3 L. Y. De Vries
14 L. Y. De Vries
4 Wilhelmina Carver
13 Wilhelmina Carver
4 Joseph M. Jenkins, etal
13 T. G. Reynolds
5 E. C. McNaghten
12 E. C. McNaghton
5 J. H. Hanarahan
12 T. G. Reynolds
Earl C. McNaghten, etux
6 Cornelia H. McKnight
11 M. Della Burns
Una M. Burns
6
11 L. A. Proctor
L. A. Proctor
7 Dorrance T. Love
10 L. J. Lyons
7 L. Y. De Vries
10 J. S. Dahlberg
8 Charles Rodgers
9 Margaret L. Harvin
8 Virginia Priem
9 Virginia Priem

GREEN LAKE — 1ST AVE — 5TH AVE — NE

N 145TH ST — E 145TH ST

220W

ATLAS OF SEATTLE
KROLL MAP COMPANY, INC., SEATTLE

RAILROADS
WATER MAINS
BUILDINGS
HOUSE NUMBERS
PAVING

WASHMAPS


E ½ 17-26-4
215E
209E
216W
220E
E 165TH ST
E 162ND (161ST) ST
E 160TH ST
E 158TH ST
E 155TH ST
E 152ND ST
E 148TH (147TH) ST
E 145TH ST
5TH AVE NE
6TH AVE NE
8TH AVE NE
9TH AVE NE
10TH AVE NE
11TH AVE NE
12TH AVE NE
14TH AVE NE
15TH AVE NE
RIDGE
RESTHOME
GARDENS
PARK
PARAMOUNT
SAULSBERRY HEIGHTS
STELLA GROVE 6.10 ACRES
STELLA GROVE 7.61 ACRES
HAZEL MAY HANA 6 ACRES
ANDREW NICHOLSON 19.64 ACRES
Helen C. Gilman
R. A. Weese
C. F. Herberg
F. W. Dricken
R. W. Thayer
E. M. Langevin
Anton H. Bendtsen
Joseph Stanaway
Nicholas Swan
W. J. Ramage
Adolph Ingold, etux
Mildred Cooper, etux
Melbourne K. Wall
M. R. Wood, etux
T. W. Peet
Martha P. Smallfield
Angar Peterson
Fred W. Dricken
Ellen M. Olson
Anna Jones
J. E. Ensley
Geo. W. Bolm, etux
LEGEND
RAILROADS
BUILDINGS
HOUSE NUMBERS
PAVING
ATLAS OF SEATTLE
KROLL MAP COMPANY, INC., SEATTLE

216W W½ 16-26-4

210W

STATE OF WASHINGTON
39.09 ACRES

STATE OF WASHINGTON
39.09 AC.

STATE OF WASHINGTON
39.09 ACRES

STATE OF WASHINGTON
39.09 AC.

STATE OF WASHINGTON
39.09 ACRES

STATE OF WASHINGTON
39.09 AC.

15TH AVE NE

25TH AVE NE

215E

CEM SEC.

E 150TH ST

E 148TH ST

E 147TH ST

E 146TH ST

E 145TH ST

NORTE

JARDIN

17TH AVE NE

20TH AVE NE

JESUS S. JENSEN
9.77 ACRES

TILLA HOLTE
29.32 ACRES

Playfield Reserve

221W

ATLAS OF SEATTLE

KROLL MAP COMPANY, INC., SEATTLE

LEGEND

RAILROADS

WATER MAINS

BUILDINGS

HOUSE NUMBERS

PAVING


MARY E. PICKENS ORCUTT
11 ACRES
JOHN WESLEY PICKENS
11.86 AC.
MARY E. PICKENS ORCUTT
6.74 AC.
CHARLES ELMER PICKENS
4.54 AC.
RUTH REID
1.45 AC.
FRED J. CHEAL
4.79 ACRES
STATE OF WASHINGTON
39.09 ACRES
KING COUNTY TAX DEED № 11950
5 ACRES
JULIE WESTBERG
4.34 ACRES
KING COUNTY TAX DEED № 12265
11.11 ACRES
STATE OF WASHINGTON
39.09 ACRES
VERNON A. SMITH
10 ACRES
EMILY L. TAYLOR
5.00 ACRES
EMILY L. TAYLOR
5.00 ACRES
ACACIA PARK
CEMETERY
BERTHA T. JACKSON
12.73 ACRES
ACACIA MEMORIAL PARK CORP.
19.09 ACRES
W. J. HODDER
6.46 AC.
25TH AVE NE
27TH AVE NE
35TH AVE NE
E 150TH ST
E 149TH ST
E 147TH ST
E 145TH ST
HUGHBANK'S ACRES
CHITTENDEN'S TERRACE PARK
IDA L.C. MOORE
4.78 AC.
L.C. MOORE
4.54 AC.
MOUNTAIN TRAIL RIDING STABLE
LAURA ALLEN
1.48 ACRES
THE ALPHA CORP.
1.15 ACRES
C.O. DEWEY .20 ACRES
INDEX INV. CO
.38 ACRE
INDEX INV. CO
.40 ACRE
C.O. DEWEY
1.25 ACRES
BOTHELL WAY
PRIMARY STATE HWY. No 2
LEGEND
RAILROADS
WATER MAINS
BUILDINGS
HOUSE NUMBERS
PAVING
ATLAS OF SEATTLE
KROLL MAP COMPANY, INC., SEATTLE

217 W½ 15-26-4

211W

Bernard Q S Henry 1.521 Ac.

R 2.352 Ac. Puget Mill Co.

UNRECORDED SUBDIVISION

S 5.033 Ac. Puget Mill Co.

T 3.030 Ac. Puget Mill Co.

E 165TH ST

E 162ND ST

E 161ST ST

E 160TH ST

E 155TH ST (PARK BLVD)

E 153RD ST (CROWLAND BLVD)

E 151ST ST

E 148TH ST

E 147TH ST

E 145TH ST

35TH AVE NE

37TH AVE NE

38TH AVE NE

39TH AVE NE

40TH AVE NE

SHERIDAN HEIGHTS

BOTHELL WAY

SHERIDAN BEACH

LAKE SHORE BLVD

WASHINGTON

LAKE

PETTIT'S

WICKERSHAM TERRACE

CHITTENDEN'S TERRACE PARK

SEATTLE SUBURBAN HOME TRACTS

ACRE TRACTS

LAURA ALLEN 9.00 ACRES

VACATED STREET

PRIMARY STATE HWY. No. 2

NORTHERN PACIFIC RY.

GOVERNMENT MEANDER LINE

INNER HARBOR LINE

OUTER HARBOR LINE

216 E

222

LEGEND

RAILROADS

WATER MAINS

BUILDINGS

HOUSE NUMBERS

PAVING

ATLAS OF SEATTLE

KROLL MAP COMPANY, INC., SEATTLE

N

W E

S

MAPS

218W W½ 24-26-3

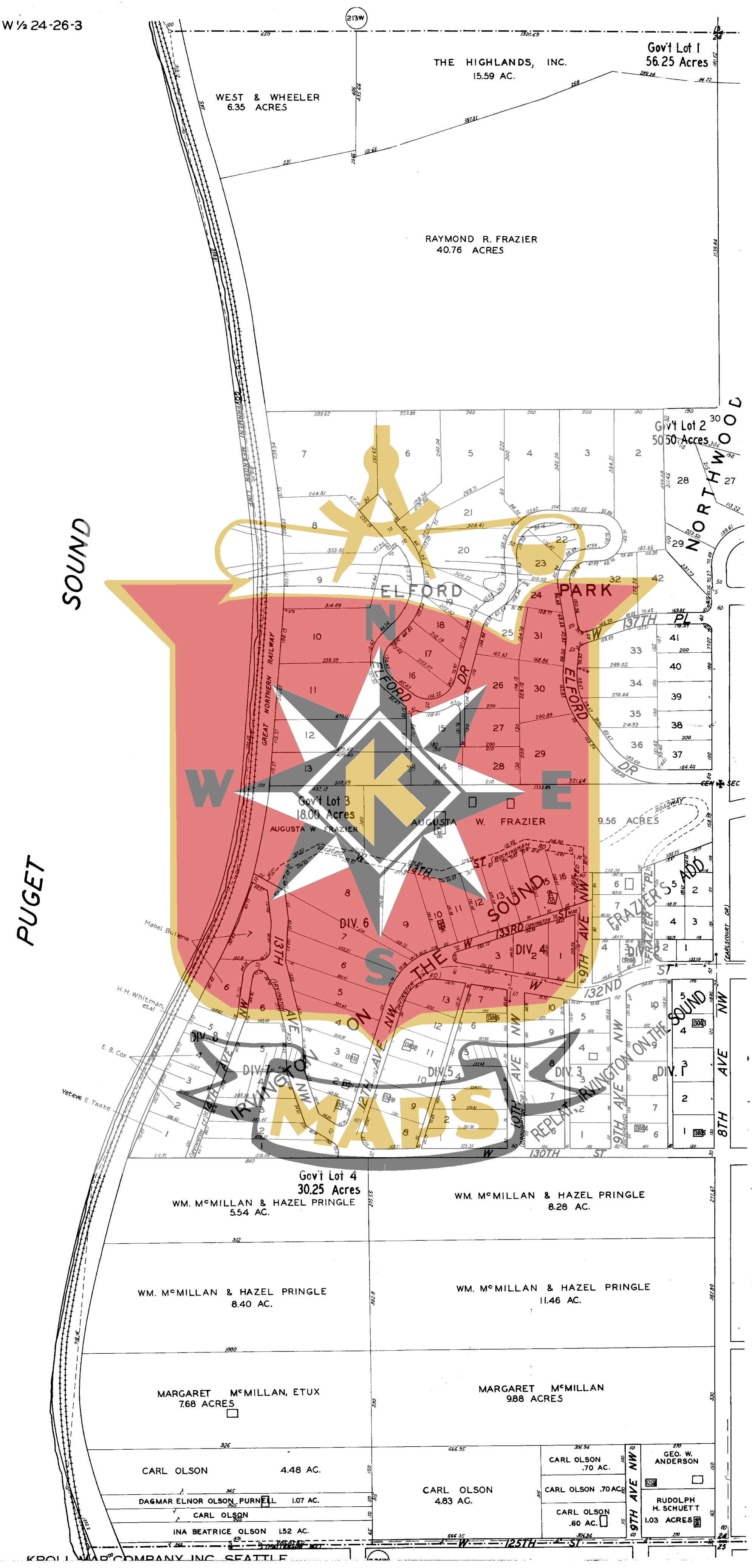


E½ 24-26-3
218E
W 145TH ST
N 145TH ST
THE HIGHLANDS, INC. 15.59 AC.
MINNIE BARBOUR 1.49 AC.
AUGUSTA W. FRAZIER 7.82 AC.
P. N. CARLSON 2.48 AC.
EDNA GRINSTEAD 8.97 ACRES
ROADWAY
A. W. DENNY'S ADMIRALTY HEIGHTS
W 144TH ST
N 144TH ST
W 143RD ST
N 143RD ST
BENTONIA HIGHLANDS UNRECORDED
W 140TH ST
N 140TH ST
NORTHWOOD RD
NORTHWOOD PL
NORTHWOOD
MARINE VIEW ADD
HIGHLAND ADD
PALATINE AVE
GREENWOOD AVE
W 137TH ST
N 137TH ST
GREENWOOD HEIGHTS ADD UNRECORDED
W 136TH ST
N 136TH ST
FLORENCE J. AGEN 4.80 ACRES
4.80 AC.
ARTHUR G. DUNN 8.73 ACRES
GAIR REALTY CO. 9.50 AC.
W 135TH ST
D. C. MACKINTOSH 2.35 AC.
LELIA H. CLARK 2.35 AC.
JOHANNA W. STAHL 2.39 AC.
CHAS. R. STRAUS
M. V. STRAUS 1.27 AC.
VACATED
BONNIE BRAE ADD
NORTHEND SOUND VIEW TRACTS UNRECORDED
W 132ND ST
N 132ND ST
L. F. GODDARD 69. AC.
HENRY SCHUETT 3.60 ACRES
C. V. SCULATI 2.56 ACRES
CHARLES S. GREEN 2.35 AC.
MABEL CRAWLEY REED & SAMUEL G. REED 3.68 ACRES
FRANCIS R. AIKEN .50 ACRES
HELEN R. BROWN .65 ACRES
MABEL C. SCHUETT 2.35 AC
H.O.L.C. .65 AC.
W 130TH ST
UNRECORDED
SUBD
VISTA ADD
BONNIE
FLORENCE Z. GRUBB 3.67 ACRES
JENNIE SUNDE 2.11 ACRES
MARION HOWARD 2.30 ACRES
WALTER'S SOUND VIEW DIV. No 1
LOUIS WALTER 8.78 ACRES
AUTO CAMP
VICTOR A. HILLMAN .92 AC.
W 127TH ST
IDESTA F. BROOKS 2.41 AC.
GENEVIEVE SHAFER .92 AC.
U.S. WALKER .38 AC.
DWIGHT STEVENS .38 AC.
RUTH M. KIRSCH .71 AC.
E. G. S. PRYOR .91 ACRE
P. E. McCOY 1.86 AC.
PEARL E. McCOY 2.41 AC.
RESTVIEW SANITARIUM
MAGGIE L. PETERS 2.41 AC.
MAE KEEFE 4.39 AC.
S. Z. WATNEY 1.98 AC.
FRED HEMRICH 2.42 AC.
KING COUNTY SCHOOL DISTRICT No 51 4.40 ACRES
KING COUNTY SCHOOL DISTRICT No 51 4.18 ACRES
BROADVIEW SCHOOL
W 125TH ST
N 125TH ST
BUILDINGS
HOUSE NUMBERS
KROLL MAP COMPANY, INC., SEATTLE

219W W½ 19-26-4

214W

N 145TH ST

N 143RD ST

N 138TH ST

N 137TH ST

N 135TH ST

N 134TH ST

N 133RD ST

N 130TH ST

N 128TH ST

N 127TH ST

N 125TH ST

GREENWOOD AVE

PHINNEY AVE

DAYTON AVE

EVANSTON AVE

FREMONT AVE

INTERURBAN AVE

AURORA AVE

PACIFIC HIGHWAY

PRIMARY STATE HWY. No. 1 (NORTH TRUNK RD.)

PACIFIC NORTHWEST TRACTION COMPANY RAILWAY

FUSSELL'S 1ST ADD. UNRECORDED

BOUTIN'S 1ST ADD. UNRECORDED

ALLEN'S ADD.

JOS. ALLEN'S ADD.

SWIFT'S LAKE ADD. UNRECORDED

BITTER LAKE ADD.

BITTER LAKE VILLA PL. TRACTS

GREENWOOD AVE. SUBURBAN HOMES

COUNTRY CLUB ANNEX

SCHREINER'S GARDEN TRACTS

KING COUNTY TAX DEED No. 13369 4.44 ACRES

HOMER L. BULL 4.14 ACRES

IDA GOEBEL 4.41 ACRES

MILDRED JOHNSTON 4.29 ACRES

L. A. POLLOCK, ET UX 2.34 ACRES

HENRY POWELL .4 ACRES

SIGUR - VEIG THORLAKSON 2.60 ACRES

NORTH COAST TRANSPORTATION CO. 1.39 ACRES

E. J. GREGG, JR. .69 ACRES

CARL JOHNSON & SEVE HAGSTEAD 4.01 ACRES

VIKING SOCIAL CLUB, INC.

THOMAS EASTMAN 3.78 ACRES

V. R. WARREN 4.17 AC.

V. R. WARREN 4.59 AC.

HARRY SHELTON 1.31 ACRES

SARAH GREGG 1.31 ACRES

MINNIE MOOCH 1.45 ACRES

HENRY W. POWELL, TR. 4.87 ACRES

NANETTE M. DEADRICK

JAMES J. HART 4.88 AC.

UNRECORDED SUBDIVISION

HOME OWNERS LOAN CORP. 2.26 ACRES

GEORGE BOUCHER 6.48 AC.

J. ROUSH, ET UX 1.38 AC.

HOLLAND NORTH AMERICA MORTGAGE CO.

4.67 AC.

CLARA E. HUNTOON 17.05 ACRES 18.50 ACRES

PLAYLAND 4.42 AC. AMUSEMENT PARK

CHARLES M. FROST

ANNA REIFFER ⅓ MARY AGNES JOLLY ⅓ 2.30 ACRES

PALMER DEMEREE 1.2 ACRES

AUG. KURELL .55 AC.

WM. SCHMIDT .76 AC.

FLORENCE BRYDON 2.16 AC.

FLORENCE BRYDON 1 AC.

MERTON S. HILLMAN 5.30 ACRES

JOHN S. HENRY, ET UX 11.88 ACRES

RACE TRACK

NO. PARK AVE (SANDER RD)

(HOPKINS AVE)

(ALLEN BLVD)

(DOVELL AVE)

(GILBERT ST)

(SEELY ST)

(CENTER ST)

(SOUTH ST)

(LAWLER ST)

CEN SEC

225W

RAILROADS

BUILDINGS

HOUSE NUMBERS

WATER MAINS

KROLL MAP COMPANY, INC., SEATTLE

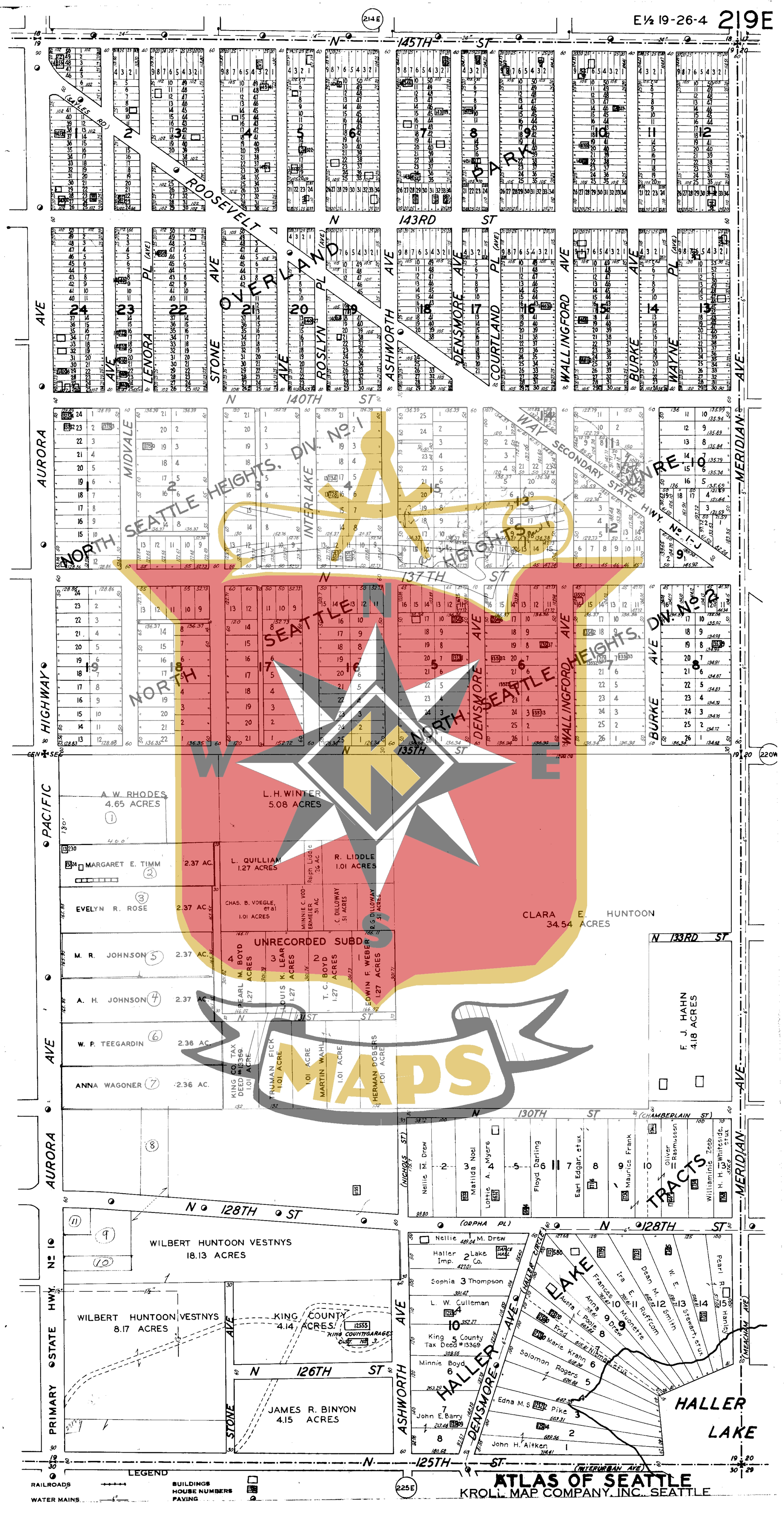
E½ 19-26-4
219E
N 145TH ST
N 143RD ST
N 140TH ST
N 137TH ST
N 135TH ST
N 133RD ST
N 131ST ST
N 130TH ST
N 128TH ST
N 126TH ST
N 125TH ST
ROOSEVELT AVE
OVERLAND PL (AVE)
STONE AVE
ROSLYN PL
ASHWORTH AVE
DENSMORE AVE
COURTLAND PL (AVE)
WALLINGFORD AVE
BURKE AVE
WAYNE PL (AVE)
AURORA AVE
MIDVALE AVE
INTERLAKE AVE
SECONDARY STATE HWY. No. 1-J
PACIFIC HIGHWAY
PRIMARY STATE HWY. No. 1
MERIDIAN AVE
NORTH SEATTLE HEIGHTS DIV. No. 1
NORTH SEATTLE HEIGHTS DIV. No. 2
A. W. RHODES 4.65 ACRES
L. H. WINTER 5.08 ACRES
MARGARET E. TIMM 2.37 AC.
EVELYN R. ROSE 2.37 AC.
M. R. JOHNSON 2.37 AC.
A. H. JOHNSON 2.37 AC.
W. P. TEEGARDIN 2.36 AC.
ANNA WAGONER 2.36 AC.
L. QUILLIAM 1.27 ACRES
R. LIDDLE 1.01 ACRES
CHAS. B. VOEGLE, etal 1.01 ACRES
UNRECORDED SUBD.
CLARA E. HUNTOON 34.54 ACRES
F. J. HAHN 4.18 ACRES
WILBERT HUNTOON VESTNYS 18.13 ACRES
WILBERT HUNTOON VESTNYS 8.17 ACRES
KING COUNTY 4.14 ACRES
JAMES R. BINYON 4.15 ACRES
HALLER LAKE
HALLER LAKE TRACTS
ATLAS OF SEATTLE
KROLL MAP COMPANY, INC., SEATTLE
LEGEND
RAILROADS
WATER MAINS
BUILDINGS
HOUSE NUMBERS
PAVING

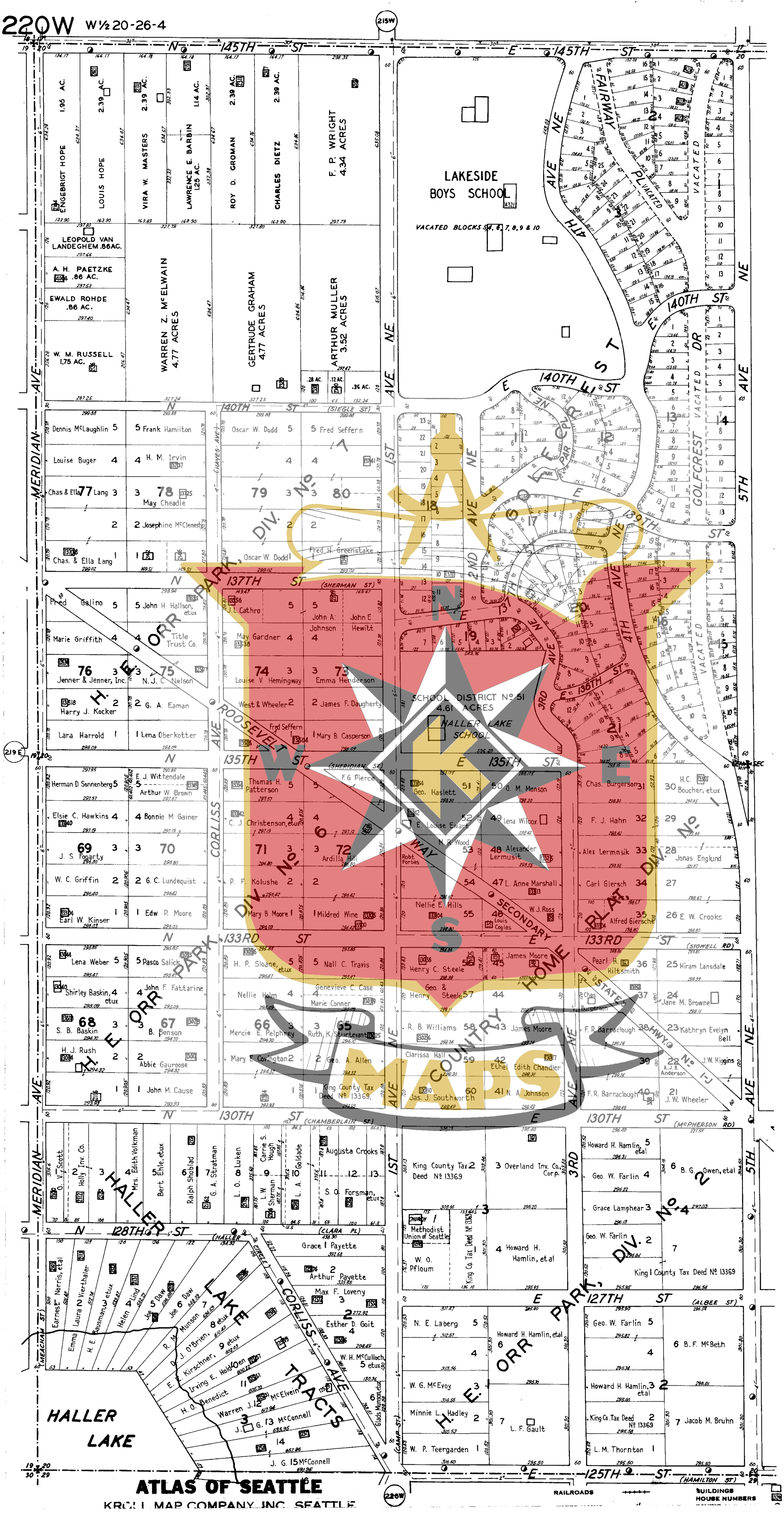
220W W½ 20-26-4
N 145TH ST
E 145TH ST
LAKESIDE BOYS SCHOOL
VACATED BLOCKS 5, 6, 7, 8, 9 & 10
FAIRWAY PL VACATED
140TH ST
GOLFCREST VACATED
ENGEBRIGT HOPE 1.95 AC.
LOUIS HOPE 2.39 AC.
VIRA W. MASTERS 2.39 AC.
LAWRENCE E. BARBIN 1.25 AC. 1.14 AC.
ROY D. GROMAN 2.39 AC.
CHARLES DIETZ 2.39 AC.
F. P. WRIGHT 4.34 ACRES
LEOPOLD VAN LANDEGHEM .86AC.
A. H. PAETZKE .86 AC.
EWALD ROHDE .86 AC.
W. M. RUSSELL 1.75 AC.
WARREN Z. McELWAIN 4.77 ACRES
GERTRUDE GRAHAM 4.77 ACRES
ARTHUR MULLER 3.52 ACRES
.28 AC. .12 AC. .36 AC.
N 140TH ST (SIEGLE ST)
N 137TH ST (SHERMAN ST)
N 135TH ST (SHERIDAN ST)
N 133RD ST
N 130TH ST (CHAMBERLAIN ST)
N 128TH ST (CLARA PL)
N 127TH ST (ALBEE ST)
N 125TH ST (HAMILTON ST)
E 135TH ST
E 133RD ST (STOWELL RD)
E 130TH ST (McPHERSON RD)
MERIDIAN AVE
CORLISS AVE
ROOSEVELT WAY
SECONDARY STATE HWY. No. 1-J
SCHOOL DISTRICT No. 51 4.61 ACRES
HALLER LAKE SCHOOL
HALLER LAKE
LAKE CORLISS TRACTS
ORR PARK, DIV. No. 1
ORR PARK, DIV. No. 2
ORR PARK, DIV. No. 3
ORR PARK, DIV. No. 4
HALLER PLAT, DIV. No. 1
HALLER PLAT, DIV. No. 2
HOME COUNTRY MAPS
ATLAS OF SEATTLE
KROLL MAP COMPANY, INC. SEATTLE
RAILROADS
BUILDINGS HOUSE NUMBERS


E½ 20-26-4 220E
E 145TH ST
JACKSON MUNICIPAL GOLF COURSE
TIMBERED ROUGH
CITY OF SEATTLE 38.95 ACRES
CITY OF SEATTLE 20.19 ACRES
CITY OF SEATTLE 40.18 ACRES
CITY OF SEATTLE 20.45 ACRES
CITY OF SEATTLE 19.80 ACRES
CLUB HOUSE
PARKING
OPEN DITCH
Creek
GULLY
CLEARED ROUGH
SEATTLE SKAGIT TRANSMISSION LINE
EASEMENT
J. R. Goodfellow
Ione Grindred
J. C. Frey
J. C. Frey
E 143RD ST
D. A. McKercher
D. A. McKercher
Ralph B. Randall
James P. Hays, etux
C. I. Lamphear
E 140TH ST
S. L. Holdaway
Thres. M. McNamara
William Saunders
E. O. Bailey
E 137TH ST
J. P. Davis
Marvin I. Nixon
City of Seattle
City of Seattle
E 135TH ST
VERA C. MOGRIDGE 2.32 AC.
C. ARTHUR COOK 2.02 AC.
OLIVER JAMES .53 AC.
ORLO W. LITTLE 4.23 ACRES
ELMER S. TENNEY 4.88 ACRES
LEONARD J. LITTLE 4.43 ACRES
CLINTON B. LITTLE 4.65 ACRES
KING COUNTY TAX DEED #13369 4.99 ACRES
WILLIAM C. RYAN 4.30 ACRES
W. J. McCAUGHAN .57 AC.
ST. LARRENCE & WILLIAM C. LITTLE 4.43 ACRES
PARRY DIV. No 1
PARRY DIV. No 2
PARRY WAY
PARK
PARAMOUNT PARK
COUNTRY HOME PLAT
SECONDARY STATE HWY. No 1-3
ROOSEVELT
E 130TH ST
E 127TH ST
E 125TH ST
(McPHERSON RD)
(ALBEE ST)
(HAMILTON ST)
LEGEND
RAILROADS
WATER MAINS
BUILDINGS
HOUSE NUMBERS
PAVING
ATLAS OF SEATTLE
KROLL MAP COMPANY, INC., SEATTLE

221W W½21-26-4

218W

E 145TH ST

PARAMOUNT PARK ADD

Bessie W. Potter 4 | 5 E. G. Benson
E. G. Benson 3 | 6
John S. Burnett 2 | 7
M. M. Devin 1 | 8 E. G. Benson

Geo. R. Compton 4
Anton G. Nelson
H. Eleanor Swanson 3
L. S. Cox 2
Glover C. Johnson 1

Kath. E. Bailey 5
M. R. Wood 6
Howard L. Lively 7
Robt W. North
James Glanville 8

L. R. Bailey 4 | 5 F. L. Emerick
CLEARBROOK RIDING ACADEMY
3 | 6
2 | 7
Edward J. Liston 1 | 8 F. L. Emerick

R. W. North 4
James Passey 3
Marie Ann Funk 2
Hazel & Wm Owen 1

Violet Olson 5
Oscar Rotta, etux 6
Dorothy Megginson 7 | Rotta Sheet Metal Works, Inc.
Adolph F. Frederickson, etux 8

R. W. Sheppard 4 | O. P. Braugh
3 | 6 Bonnie R. Gilman
Chas. Thomas 2 | 7 Bealah S. Sheppard
A. P. McWilliams 1 | 8

Wm E. Lund 3
2
N. A. Johnson 1

Kath. E. Ellenson 5
I. A. Henning
Peter G. Hansen 6
Richard Hansen
W. P. Harding 7
Neil Brennan, etux 8 | M. R. Wood, etux

E 143RD

E 140TH

E 137TH ST

E 135TH ST

E 133RD ST

E 130TH ST

E 127TH ST

E 125TH ST

SECONDARY STATE HWY. No. 1-J

15TH AVE NE | 17TH AVE NE | 18TH AVE NE | 20TH AVE NE | 22ND AVE NE | 23RD AVE NE | 24TH AVE NE | 25TH AVE NE

OLYMPIC RIDING & DRIVING CLUB
VACATED BLOCKS 1 & 8
PARAMOUNT PARK ADD

OLYMPIC HILLS

24TH PL NE | 23RD AVE NE | 22ND AVE NE | 135TH PL NE | 19TH AVE NE

UNRECORDED LEEDHAM'S ADD

BROCKMAN'S TRACTS

BROCKMAN AVE NE | BROCKMAN PL NE

HARVEY S. JORDAN 4.80 AC. | 4.35 AC.

WEST COAST LOAN & INV. CO. 1.10 AC.

L. R. HOMMELL 1.18 AC.

RAY C. & EVELYN SHERRILL 4.64 AC.

W. P. HEFFERMAN 2.18 AC.

DOROTHY BUCK 6.35 AC.

O. B. LITTEL 600 ACRES

M. A. SHANNON 4.55 ACRES

LE ROY SANDERS 4.78 ACRES

MAUD D. SHELL 2 AC.

GREENLAKE STATE BK. .47 AC.

R. A. BEARD .47 AC.

LEONARD NYSTROM .53 AC.

O. B. LITTEL 1 AC.

ARLEY SOLBERG .93 AC.

DARRELL E. MAPES .91 AC.

W. E. KELLY .91 AC.

.91 AC.

W. J. HUNNEX .91 AC.

WE SELL MAPS

220E

227W

ATLAS OF SEATTLE

KROLL MAP COMPANY, INC., SEATTLE

LEGEND

RAILROADS

WATER MAINS

BUILDINGS
HOUSE NUMBERS
PAVING

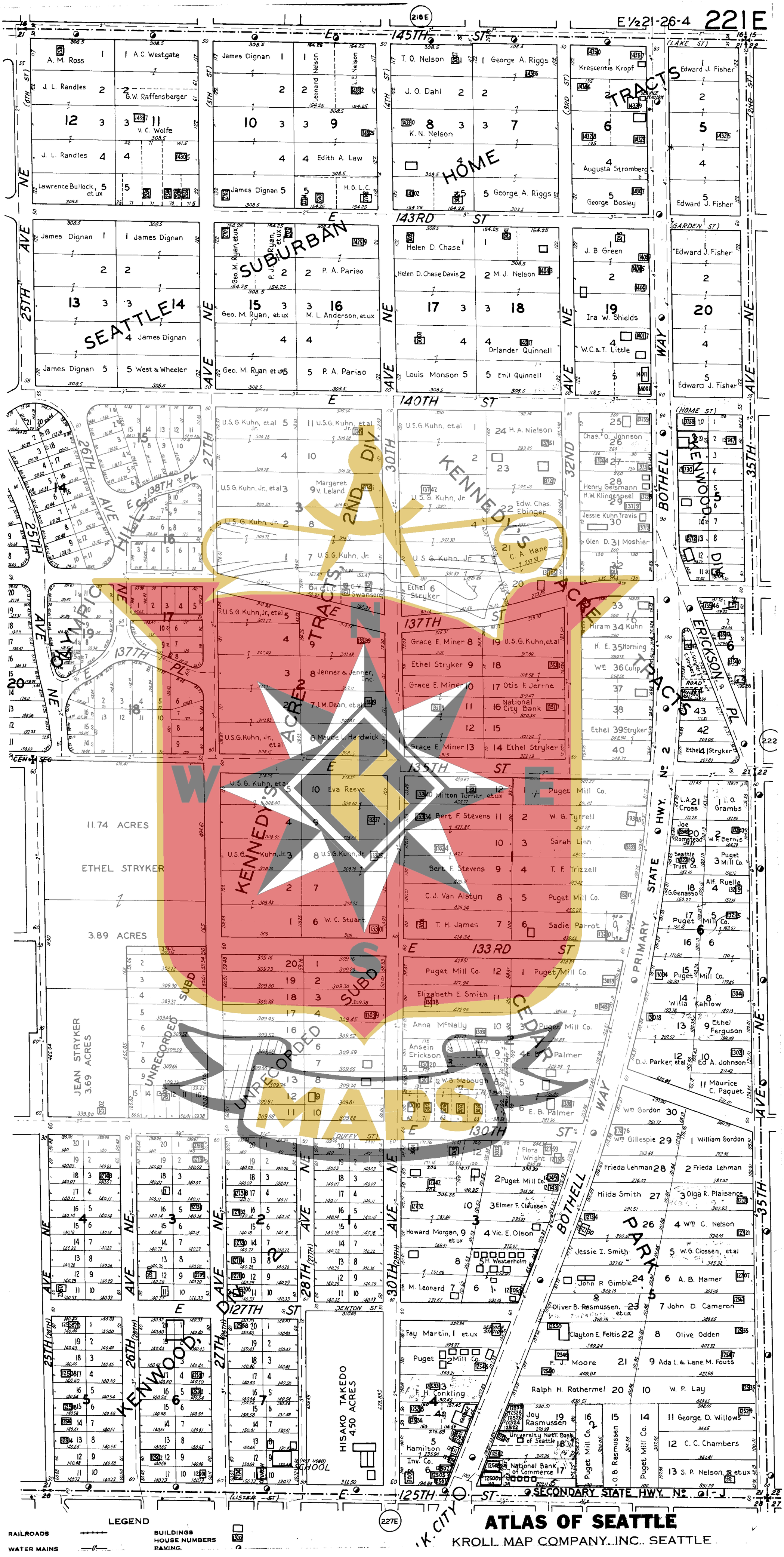
E 1/2 21-26-4
221E
216E
E 145TH ST
E 143RD ST
E 140TH ST
E 137TH ST
E 135TH ST
E 133RD ST
E 130TH ST
E 127TH ST
E 125TH ST
SECONDARY STATE HWY. No. 91-J
227E
SEATTLE SUBURBAN HOME TRACTS
KENNEDY'S 2ND DIV. 2 ACRE TRACTS
KENNEDY'S 1ST DIV. 2 ACRE TRACTS
UNRECORDED SUBD
HISAKO TAKEDO 4.50 ACRES
JEAN STRYKER 3.69 ACRES
ETHEL STRYKER 3.89 ACRES
11.74 ACRES
HILLS AVE NE
HILLS PL
BOTHELL WAY NE
BOTHELL PL
ERICKSON PL
35TH AVE NE
30TH AVE NE
28TH AVE NE
27TH AVE NE
26TH AVE NE
25TH AVE NE
(6TH ST)
(5TH ST)
(4TH ST)
(3RD ST)
(2ND ST)
(LAKE ST)
(GARDEN ST)
(HOME ST)
(DUFFY ST)
DENTON ST
(LISTER ST)
STATE PRIMARY HWY. No. 2
PARK
LEGEND
RAILROADS
WATER MAINS
BUILDINGS
HOUSE NUMBERS
PAVING
ATLAS OF SEATTLE
KROLL MAP COMPANY, INC., SEATTLE

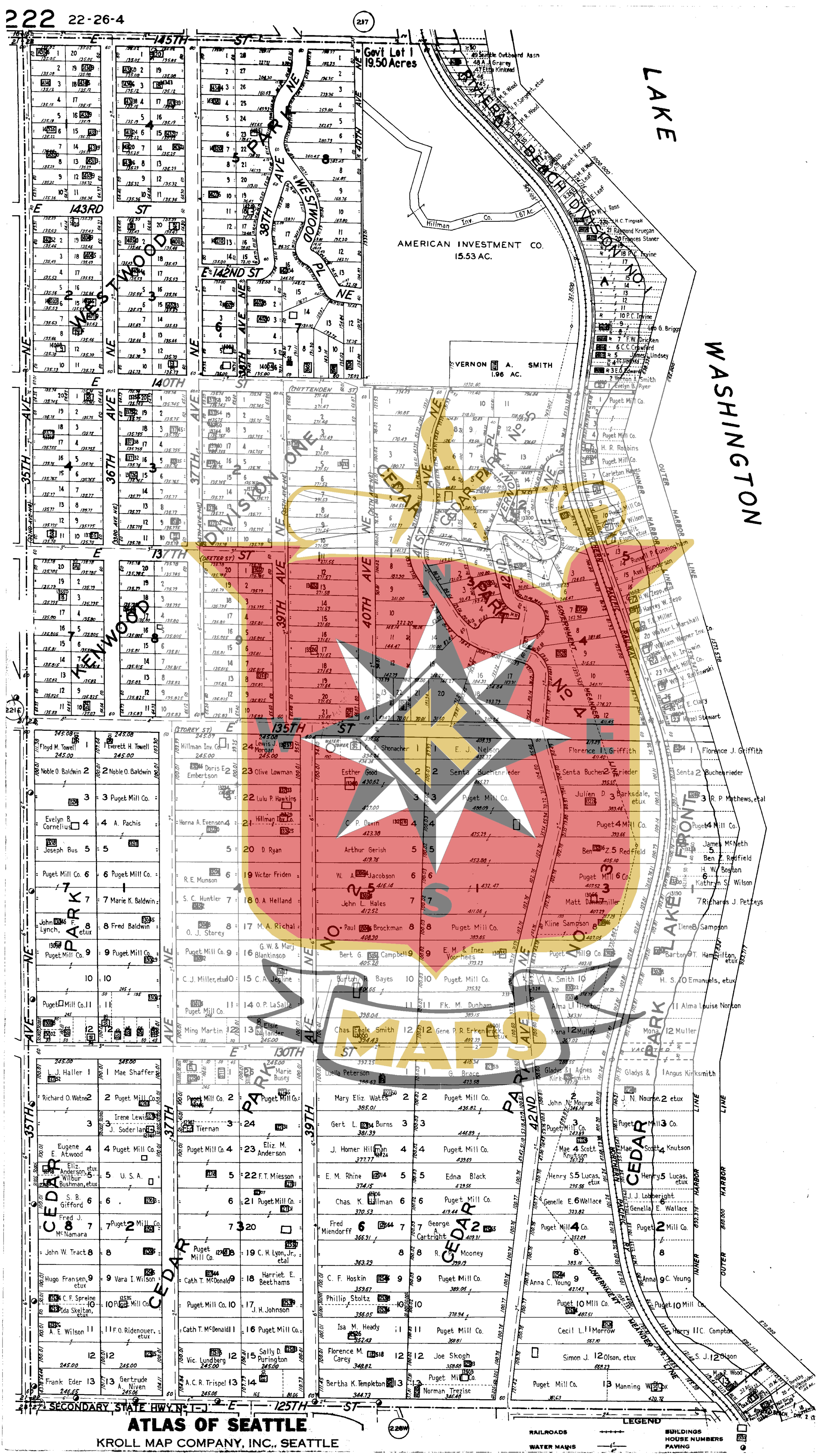
222 22-26-4
217
E 145TH ST
Govt Lot 1
19.50 Acres
LAKE
WASHINGTON
AMERICAN INVESTMENT CO.
15.53 AC.
VERNON A. SMITH
1.96 AC.
Hillman Inv. Co. 1.67 Ac.
E 143RD ST
E 142ND ST
E 140TH ST
E 137TH ST
E 135TH ST
E 130TH ST
E 125TH ST
SECONDARY STATE HWY. No. 1-J
35TH AVE NE
36TH AVE NE
37TH AVE NE
38TH AVE NE
39TH AVE NE
40TH AVE NE
41ST AVE NE
42ND AVE NE
WESTWOOD PL NE
CEDAR PARK
KENWOOD
NORTHERN PACIFIC RAILWAY
GOVERNMENT MEANDER LINE
INNER HARBOR LINE
OUTER HARBOR LINE
LAKE FRONT PARK
VACATED
WATER TOWER
ATLAS OF SEATTLE
KROLL MAP COMPANY, INC., SEATTLE
LEGEND
RAILROADS
WATER MAINS
BUILDINGS
HOUSE NUMBERS
PAVING

N

W E

S

MAPS

N

W E

S

MAPS


PUGET SOUND
Lot 1
11.75 a.
City of Seattle
PARK
Lot 2
27.00 a.
Pipers (Canyon Park) Road
CARKEEK
City of Seattle
28.34 Acres
Mary Ave NW
GREAT NORTHERN RAILWAY
Park Area
State of Washington
W. E. Boeing
State of Washington
C. B. Niblock
State of Washington
732
BALLARD TIDE LANDS
W. E. Boeing Park Area
2.19 ac.
W. E. Boeing
TRACT "C"
State of Washington
W. 105th St.
TRACT "B"
TRACT "A"
Woodbine Way
TRACT "D"
BLUE RIDGE
Culpeper Court
Greenbrier Way
Valway Ave NW
15th Ave NW
Legend
Steam Railway
Water Mains
Paving
Buildings
Scale: 200'=1"
KROLL MAP COMPANY


224W W½ 25-26-3
218W
PUGET SOUND
GREAT NORTHERN RAILWAY
Ralph E. Stewart 4.15 Acres
Lot 1 34.75 a.
Vernon A. & Margaret Mund 2.01 Acres
James K. & Viola M. Hall 2.33 Acres
Pearl McCombs Clark 4.59 Acres
Est. Josephine L. McCombs, E. B. Palmer, extr. & Beatrice A. Brown 2.19 Acres
Lillian A. Sullivan 13.40 Ac
Pearl M. Clark 10. ac.
Caroline S. Eden 5 ac.
Carl Olson
UNRECORDED SUBDIVISION
Cari Olsen
Chas. P. & Anna D. Harris .83 Ac.
J. M. & Verona Thornton .90 Ac
Harry James Smith .76 Ac.
Margaret G. Relling .69 Ac.
Thos. McCoombs
E. Anderson 2.08 Ac.
Richard P. Stith .63 Ac
Alfred P. Johnson .63 Ac.
J. B. Lane .69 Ac
Peder E. & Maria Haumon
Seneca Securities Co. .87 Ac
Harry W. Smith .75 acres
12th Ave NW
9th Ave NW
122nd St.
120th St
118th St
116th St
SCHROEPPEL PARK
H. F. Schroeppel UNPLATTED TRACT "A" 1.20 Ac.
City of Seattle
Puget Mill Co.
CARKEEK PARK
Matilda J. & Lillie A. Piper 2.77 ac.
Piper's (Canyon Park) Road
Mary Ave NW
Total Acreage 91.22 Ac.
TRACT "F"
Norcross Way
Woodbine Way
BLUE RIDGE
TRACT "A"
W. E. Boeing
15th Ave NW
14th Ave NW
13th Ave NW
12th Ave NW
W. 105th St.
August Wagner 19.30 Ac.
Henry W. Mueller
Lucy C. Peterson
Amelia Scotdal
Ernest Mueller
Richard Mueller
Emma Riley Clayton
Carl F. Mueller
Und 1/7
19.31 Ac.
223
231W
Legend
Steam Railway
Water Mains
Paving
Buildings
Scale: 200'=1"
KROLL MAP COMPANY
SEATTLE


E ½ 25-26-3
224E
Margaret Wallace, et al 366 Ac.
Mary B. La Cornu .76 Ac.
Joseph Bauer, Trustee
8th Ave N.W.
BONNIE VIEW PARK ADD.
BONNIE VIEW PARK
RIDGEMONT ADD.
Ridgemont Way
REPLAT
(COUNTRY CLUB ROAD)
Greenwood Ave
Securities Mfg. Co.
H. L. Jacobson
A. B. Kidd
UNRECORDED PORTION OF SCHROEPPEL PARK
OLYMPIC HIGHLANDS ADD
UNPLATTED TRACT "B"
H.F. Schroeppel
H. G. Venema, et ux
J.L. Smith
A. N. Graves
Arthur M. Hillman Miller
McDONALD'S ADD
HEGGEN'S ADD
Palatine Ave
SCHROEPPEL PARK
Angle Drive
City of Seattle
CARKEEK PARK
Puget Drive
RYBERG'S REPLAT OF DELANA PARK
Nels Ryberg
2ND ADDITION
BROOKHURST
Legend
Water Mains
Paving
Buildings
Scale 200'=1"
KROLL MAP COMPANY

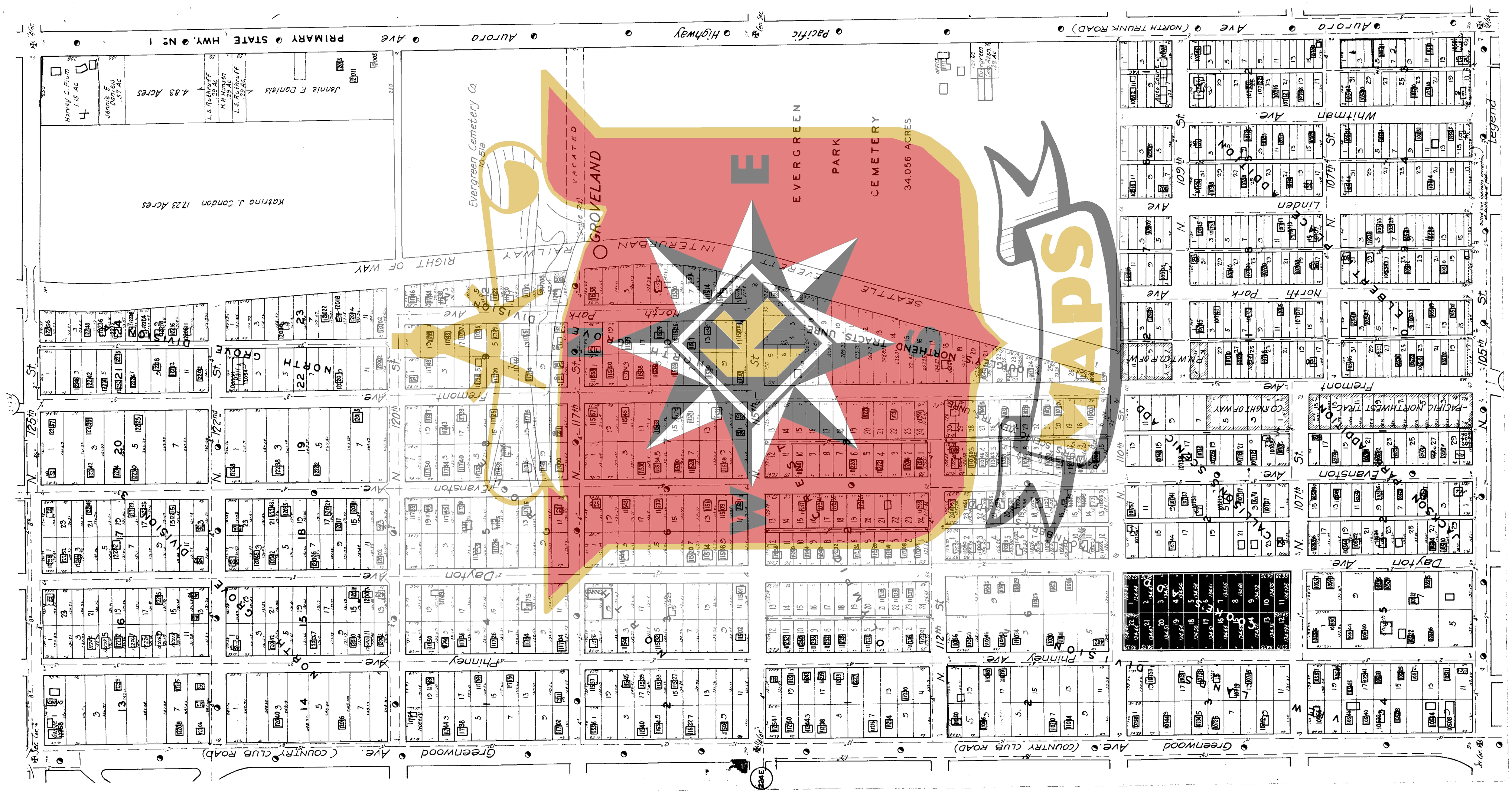
PRIMARY STATE HWY. No. 1
Aurora Ave
Highway
Pacific
(NORTH TRUNK ROAD)
Aurora Ave
Legend
Evergreen Cemetery Co.
10.51a.
VACATED
GROVELAND
EVERGREEN PARK CEMETERY
34.056 ACRES
INTERURBAN
SEATTLE EVERETT
RIGHT OF WAY
RAILWAY
Katrina J. Condon 17.23 Acres
Janie F. Daniels 4.33 Acres
Harvey C. Plum 1.18 Ac
Janie F. Daniels .57 Ac
L.S. Rothroff .23 Ac
H.H. Hansen .23 Ac
L.S. Rothroff .23 Ac
NORTHEND TRACTS
Division Ave
North Park Ave
Linden Ave
Whitman Ave
Fremont Ave
Evanston Ave
Dayton Ave
Greenwood Ave (COUNTRY CLUB ROAD)
Phinney Ave
Grove St
Olive St
Pacific Northwest Trac. Co.
Scenic Ave
Callison Ave
Northern Ave
Dayton St
Linden Ave
Fremont Ave
Evanston Ave
Greenwood Ave
Phinney Ave
Dayton


E½ 30-26-4
225E
219E
N. 125th St.
HALLER LAKE
James R. Binyon 5.04 Ac.
Clara E. Huntoon 33.91
(NORTH TRUNK ROAD)
Aurora Ave.
Densmore Ave.
Ashworth Ave.
J. S. O'Donnell
Michael Phelan
Anna T. Strand
F. C. Brendel
Home Owners Loan Corp.
H. E. Dotson
King County Tax Deed No. 11960
Kendall L. Holt
Matilda Noel
William A. R. Newman
ACRE TRACTS
Lagerstrom
John Robert Laing
W. R. McPherson
E. R. Newell
Teegardin
Lulu G. Teegardin
Earl A. Holstrom
N. 122nd St.
Marcella O'Brien
Anna E. Herrock
Murdoch McDonald
Alice Omelia
S. H. Newcomer
Martha L. Anderson
John K. Birklund
Jno. Edw. Swartz
Emelyn C. Rennick
N. 120th St.
HALLER LAKE ADD
HUNTOON'S
N. 116TH ST.
Meridian Ave.
Clara E. Huntoon 9.34 Ac.
Chevra Bikur Cholum, corp. 19.55 Ac.
Clara E. Huntoon 38.58 Ac.
Mary D. Danabey 4.66 Ac.
Prazio Picardo 4.12 Ac.
Green Houses
N. 115th St.
Washelli Cemetery Sec. "P" Vacated
PACIFIC LUTHERAN CEMETERY
Sec. No. 1
Sec. No. 2
American Necropolis Co. Crematory Tract
WASHELLI CEMETERY 33.45 Ac.
American Necropolis Co. Mausoleum Tract
Barn
Evergreen Cemetery Co. 23.50 ac. (Washelli Cemetery Ass.)
McDermott Nordhoff, Inc 5.04 ac.
Gertrude R. Fletcher 2.64 Ac.
PRIMARY STATE HWY. No. 1
N. 110th St.
VILLA LAKE ACRES
Midvale Ave.
Stone Ave.
Interlake Ave.
Ashworth Ave.
Densmore Ave.
Burke Way
MINERAL SPRINGS PLAT
Mineral Springs
LINDSLEY'S
N. 107th St.
N. 105th St.
George H. Good 1.82 ac.
Clarence B. Good 1.82 ac.
Emma Critz 1.71 Ac.
Hazel May Good .52 Ac.
Anna Helen Good .97 Ac.
R. C. Behn
Eric J. Johnson
232E
Legend
Water Mains
Paving
Buildings
Scale: 200' = 1"
KROLL MAP COMPANY

HALLER LAKE

Walter Scott's Tracts

Corliss Ave

Haller Lake

Meridian Ave

Division

Rich Acres

Lusk Heights

Unrecorded Green's

Nina B. McCallister
Ralph R. Byers
E. Selander
H. R. Kramer
M. M. McElvain
Stephen Verhalen
Geo. Elmslie
Frederich Engel
J. H. Slipper
Harry K. Freeman
Ruth F. Bishop
Minnie A. Goodnor
Paul F. Lingenbrink
G. G. Smith
Marcella O'Brien
W. Omata
Ralph H. Wayland
Melta Koehler
D. Evans
Meagher
Walter G. Reynolds
Walter G. Reynolds
Thos. J. Lane
Richard F. Russel
Fred W. Olson
Fred W. Olson
R. J. Holmes
Tom C. Ramsey
Stella Ater
C. K. Leithe
P. Costan
Oliver E. Richardson
Paul C. Lawing
Garret A. Esreer
David W. Esreer
Edw. Taylor
Nina Malone
Nina Malone & Leah Allen
Arthur Bane
Arthur Bane
King County Tax Deed No 13369
E. G. Evans
Anna C. Anderson
Home Owners Loan Corp.
Theresa & Earnett U. Rogers
A. F. Cornelius
Howard H. Hamlin, etal
Royal Land Co.
Victor J. Bouillion, etal
John Hanson
Blanche E. Hawkins
H. E. Orr Co.
Chas. S. Austin
Olaf Dalgren
James E. Zaluskey
J. Matheney
Jacob A. Matheney
Annie Wilkinson
H. P. Grant
King Co. Tax Deed No 13369
Vernon L. Rinehart
Donald McKellar
John K. Johannesen
Fred W. Olson
R. G. & G. N. Isbell
J. T. Hayes Realty Co.
Fred W. Olson (B)
J. T. Hayes Realty Co.
Rudolph Miklavcic etux
H. A. Carlson
G. T. Boddy
Oscar M. Miller
H. W. Boyd, etux
Geo. Doherty
King County Tax Deed No 11950
Jack H. Young, etux
H. Y. Smith
Adolph Krieger
Gustave Halverson
Olaf Elken
Emma L. Reynolds
Meda Blanchard
Amy L. Watson
Grace C. Letts
Howard H. Hamlin, etal
Chas. M. Adams etux
Bud L. Ludlow
Martha Engell
Lillian Lambert
Leo M. Peterson
Bonnie M. Gainer
John H. Zeeb
John H. Zeeb
Anton W. Peterson
Florence A. Huchinson
John Cook, etux
Emma McDonald
Frank L. Voiland
Frank L. Voiland
C. H. Binks, etux
W. R. Thirman, etal
F. W. Bock
W. R. Thirman, etal
Julius Swanson
Carl Swanson
W. W. Sheedy, etux
Geo. T. Williams
H. E. Orr Co.
Geo. T. Williams
Merrill F. Ogden
Ardilla Hill
Ralph C. Patrick
H. F. Steffenson
Ralph C. Patrick
E. F. Anderson 1.65a.
Fred Stevens 1.12 ac.
F. W. Corning .83 a.
Evergreen Cem. Co. .88 ac.
County Rd
E. K. Mulligan .90 ac.
R. E. Marshall 1.14 ac.
Alice L. Olesen .70 ac.
W. F. Barton .42 ac.
Myrtle M. Meeker 8.51 ac.
Bert Edson .61 Ac.
E. W. Bright .44 Ac.
Johanne Bach 1.58 Ac.
Arnold B. Bach 2. ac.
Bruno A. Walter 2.41 Ac.
Bruno A. Walter 1.95 Ac.
G. Anderson
C. Stuestall
Richard L. Moot
Jean L. Bauer
Bert Navone
Bert Navone
Bert Navone
Bert Navone
Harry F. Hubbard
Frederick T. Boddy
Harry F. Hubbard
Frederick T. Boddy
Dominick & Phillip De Santi 2.40 Ac.
P. Ekern 2.38 ac.
Robert H. Ellis 4.19 a
.15 ac.
Adolph Chistensen 5.32 Ac.
Gleason A. Carver 3.37 Ac.
Washington Rural Rehab. Corp.
Geo. Falk
W. W. Burghduff
Wm Olson
Hughbanks, Inc.
Thelma Hardy .43 acres
G. O. Halleck .43 acres
Margaret D. Henry & John Stapp .87 ac.
John Stapp .91a.
Margaret Stapp 4.34 Ac.
W. C. Munsell .90 Ac.
C. V. Bilderback 1.66 ac.
Ernest Peter Fruhling .87 Ac.
V. O. Crosby 1.62 Ac.
J. A. Christian 2.28 Ac.
Henry M. Christensen 2.28 Ac.
Ethel J. Ferguson 4.37a.
Private Roadway
Thos. A. Birney 3.87a.
S. M. DOW .93ac
Olga Clara
Paul Meyer
Paul Meyer
Amy Marsh
Murray Marsh
Charles Johnson
A. L. Ewing
Lloyd F. Hill
Charles Johnson
Robert W. Harrison
ROADWAY
.24 Ac.
Hugh Ferrigan 4.37 Ac.
Elsie P. Smith 4.78 Ac.
Susan Sarchin 9.62 Ac.
P. R. Vogel 9.38 ac
Owen - Farlen Co. Corp 4.98 Ac.

Water Mains Legend

KROLL MAP COMPANY


E½ 29-26-4
226E
SECONDARY STATE HWY. No 1-J
E. 125th St.
E. 123rd St.
E. 120th St.
E. 117th St.
E. 115th St.
E. 114th St.
E. 113rd St.
E. 112th St.
E. 111th St.
E. 110th St.
E. 107th St.
E. 106th St.
E. 105th St
N.E. 5th Ave.
N.E. 8th Ave.
N.E. 9th Ave.
N.E. 12th Ave.
N.E. 15th Ave.
N.E. 14th Ave.
Roosevelt Way
Skagit Power Easement
Charles C. Brant .96 Ac.
David E. Roberts 4.65a.
C. B. Little
Walter Christie 2.32 Ac.
M. O. Shenkel 2.32 Ac.
Fred O. Hatt 1.91 Acres
J. W. Osborne 1.10 Ac
Anna M. Casselton 8.90 Ac.
Emma L. Gasch 7.12 Ac
Truman L. Ford .83 Ac
Aaron H. Kelly 4.45a.
Harriett McCawley 1.78 Ac
W. P. Parsons .90 Ac
David H. Keller
Debentures, Inc. 1.43 Ac
Ardilla Hill 4.62 Ac.
Kenneth B. Colman 4.62 ac. Gdn.
H. B. Densmore 7.81 Acres
Clay O. Karle 5.06 Ac
Ferdinand Schleicher 1.74 acres
R. G. Clay 6.71 Ac.
Alfred J. Larson
LITTLE'S ADD UNRECORDED
DIXONS GREEN LAKE ACRE TRACTS
BIRD & ESRY'S GREEN LAKE ACRES
CHERRYHURST ADDITION TO GREEN LK.
BROOKWOOD PARK
UNRECORDED SUBD
Pinehurst Circle
Legend
Water Mains
Paving
Buildings
Scale: 200'=1"
233E
227N
KROLL MAP COMPANY

227W W½ 28-26-4

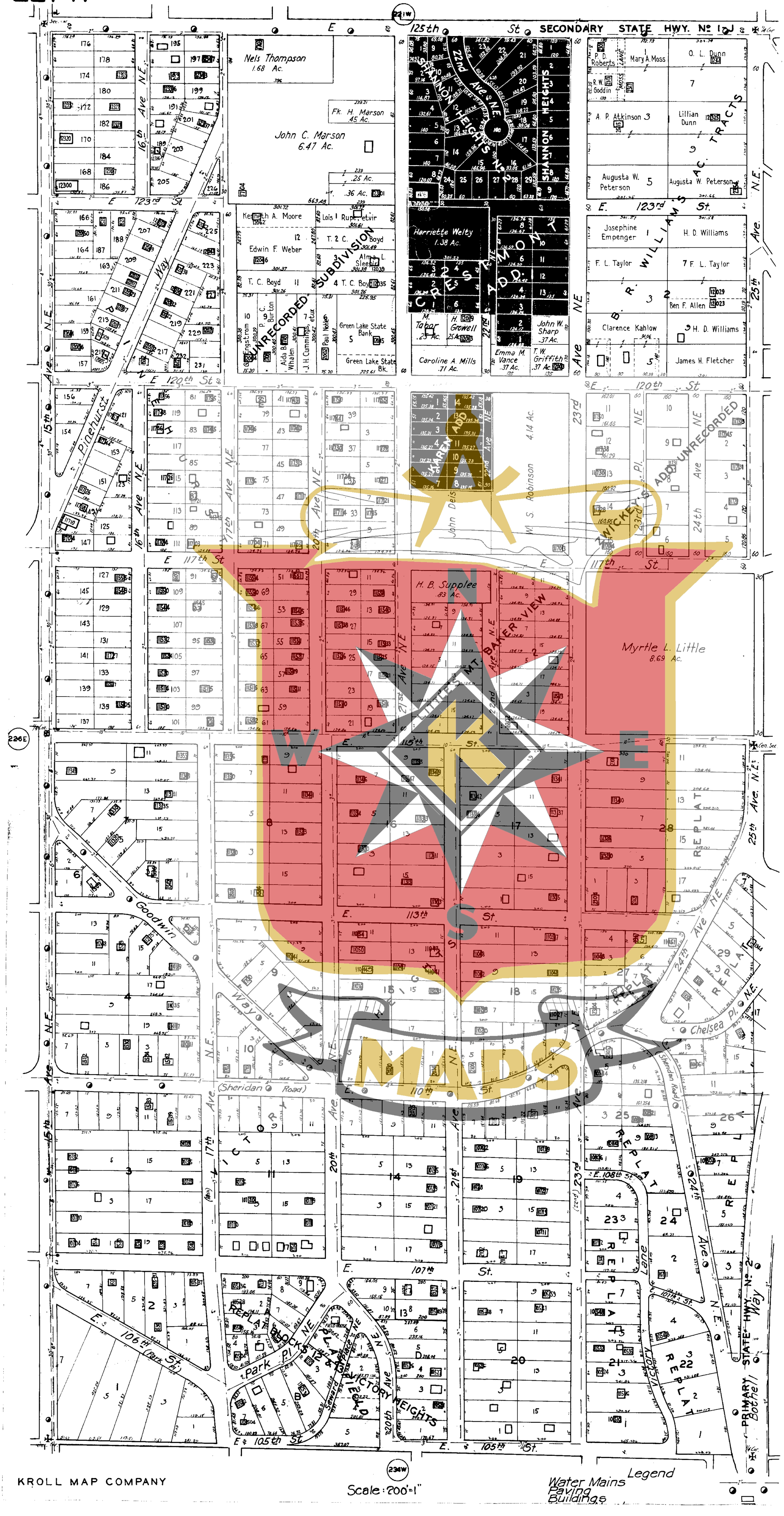

KROLL MAP COMPANY

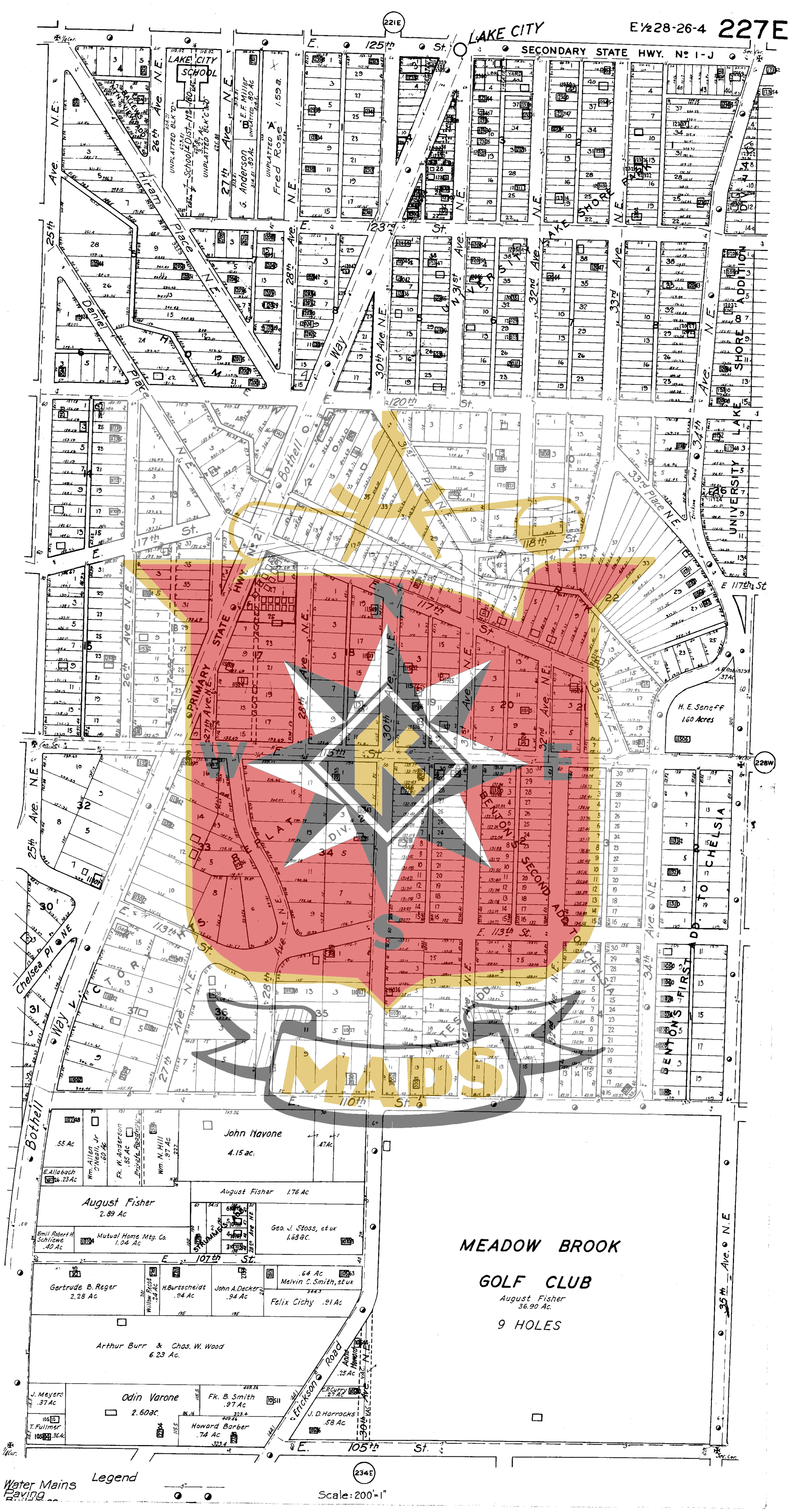
E½28-26-4
227E
LAKE CITY
SECONDARY STATE HWY. No 1-J
221E
E. 125th St.
LAKE CITY SCHOOL
School Dist. No 1
UNPLATTED BLK "D"
UNPLATTED BLK "C"
E.F. Miller .80 Ac
G. Anderson .80 Ac
UNPLATTED "A"
Fred Rose 1.59 a.
26th Ave. N.E.
27th Ave. N.E.
Hiram Place N.E.
Daniel Place N.E.
25th Ave. N.E.
28th Ave. N.E.
123rd St.
LAKE SHORE
30th Ave. N.E.
31st Ave.
32nd Ave.
33rd Ave.
120th St.
Bothell Way
31st Pl. N.E.
33rd Place N.E.
34th Ave. N.E.
UNIVERSITY LAKE
118th St.
117th St.
E 117th St
PRIMARY STATE HWY.
27th Ave. N.E.
115th St.
H. E. Seneff 1.60 Acres
A.R. Robinson .37 Ac
228W
25th Ave. N.E.
BENTONS SECOND ADD. TO CHELSEA
E. 113th St.
Chelsea Pl N.E.
Chelsea Way
BENTONS FIRST ADD. TO CHELSEA
E. 110th St.
John Navone 4.15 ac.
.55 Ac
E. Allabach 6.23 Ac
Wm. Allen O'Neill, Jr .60 Ac
Fk. W. Anderson .35 Ac
Private Roadway
Wm. N. Hill .97 Ac
August Fisher 1.76 Ac
August Fisher 2.89 Ac
Emil Robert H. Schliewe .40 Ac
Mutual Home Mtg. Co. 1.04 Ac
STRUMMERS ADD.
Geo. J. Stoss, et ux 1.68 ac.
E. 107th St.
Gertrude B. Reger 2.28 Ac
Willow Recot .24 Ac
H. Burtscheidt .94 Ac
John A. Decker .94 Ac
.64 Ac Melvin C. Smith, et ux
Felix Cichy .91 Ac
Arthur Burr & Chas. W. Wood 6.23 Ac.
MEADOW BROOK GOLF CLUB
August Fisher 36.90 Ac.
9 HOLES
Erickson Road
Anna Howard .25 Ac
C.P. Curry .27 Ac
J. D. Harrocks .58 Ac
J. Meyers .37 Ac
Odin Varone 2.60 ac.
Fk. B. Smith .97 Ac
T. Fullmer .36 Ac
Howard Barber .74 Ac
E. 105th St.
35th Ave. N.E.
234E
Legend
Water Mains
Paving
Scale: 200'=1"

228W W½ 27-26-4

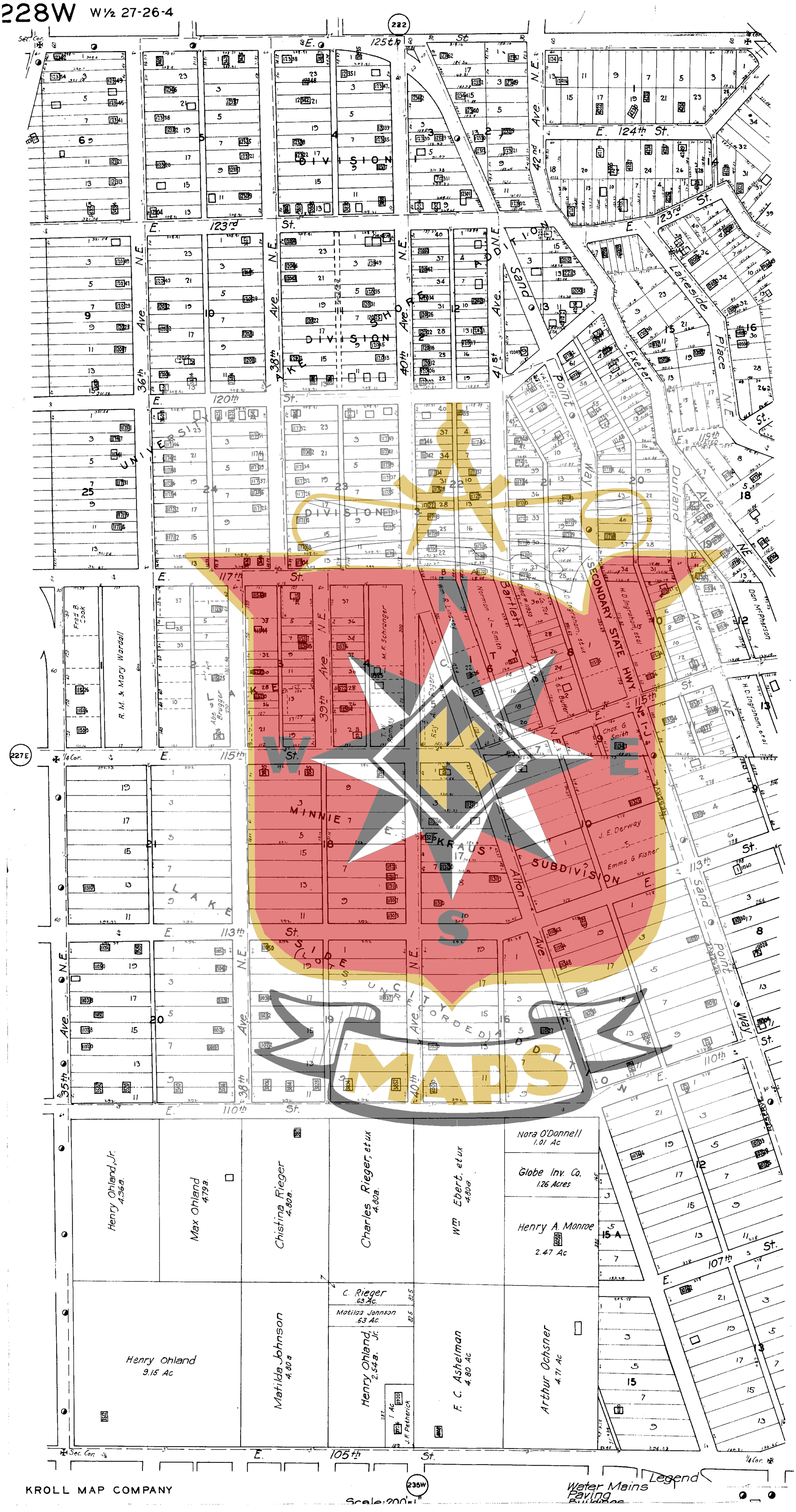

KROLL MAP COMPANY

E½ 27-26-4 228E



N

W E

S

MAPS

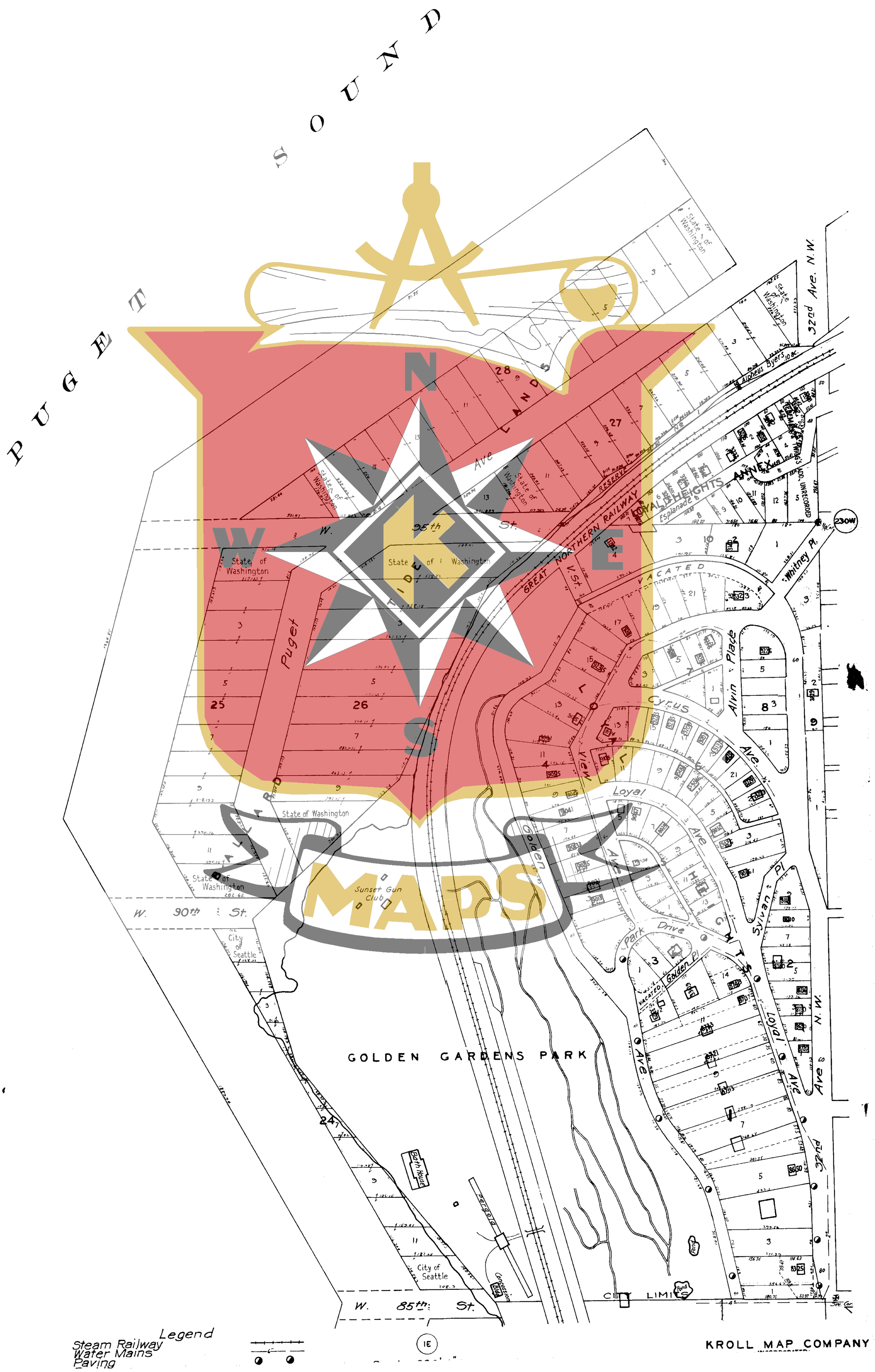
PUGET SOUND
GOLDEN GARDENS PARK
W. 95th St.
W. 90th St.
W. 85th St.
Puget
Golden
Loyal Ave
Alvin Place
Cyrus
Sylvan Pl
Park Drive
Golden Pl
Whitney Pl.
32nd Ave. N.W.
Esplanade
GREAT NORTHERN RAILWAY
ROYAL HEIGHTS ANNEX
State of Washington
City of Seattle
Sunset Gun Club
Bath House
Pergola
Concession
Pond
CITY LIMIT
Legend
Steam Railway
Water Mains
Paving
KROLL MAP COMPANY

230W W½ 35-26-3




W. 105th St
BALLARD TIDE LANDS
State of Washington
24th Ave. N.W.
GREAT NORTHERN RAILWAY
TRACT "C"
W. E. Boeing
Bedford Court
Blue Ridge Drive
BLUE RIDGE
Milford Way
Belgrove Court
Radford Avenue
Bayard Avenue
Valmay Drive
Greenbrier Way
Blue Ridge Avenue
Richwood Avenue
PARK
W. 100th St.
W. 99th St.
W. 98th St
W. 97th St.
W. 96th St.
W. 95th St.
VACATED
SALMON BAY
TODD'S ACRE TRACTS
GAFFNER'S ACRE TRACTS
Wm. Boeing
Elsie Strand
August A. Sullivan
Greenhouses
Lindley Davis
Ferdinand Schneider
W. L. & A. L. Gaffner & Jacobson
Wm. Peel
W. D. Johns
23rd Ave. N.W.
21st Ave. N.W.
19th Ave. N.W.
17th Ave. N.W.
15th Ave. N.W.
Cen. Sec.
345 Yards
405 Yards
190 Yards
400 Yards
470 Yards
365 Yards
145 Yards
410 Yards
460 Yards
125 Yards
400 Yards
385 Yards
500 Yards
310 Yards
430 Yards
375 Yards
390 Yards
425 Yards
OLYMPIC GOLF AND COUNTRY CLUB
Club House
W. 190th St.
W. 87th St.
W. 85th St.
20th Ave. N.W.
18th Ave. N.W.
16th Ave. N.W.
CITY LIMITS
231W
2E
Legend
Steam Railway
Water Mains
Paving
Buildings
Scale: 200'-1"
KROLL MAP COMPANY

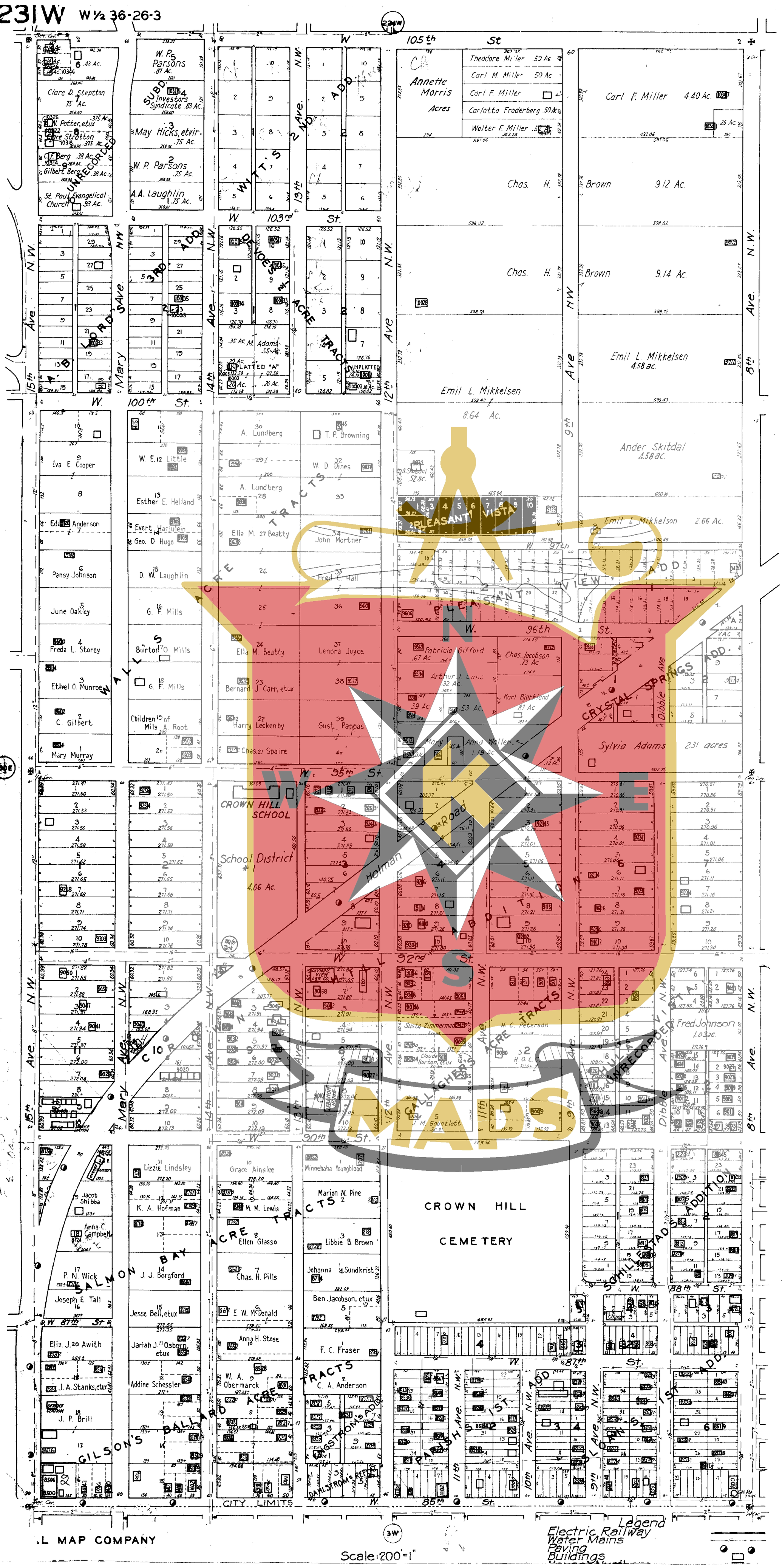
231W
W½ 36-26-3
105th St
Theodore Miller .50 Ac
Carl M. Miller 50 Ac
Carl F. Miller
Carlotta Froderberg .50 Ac
Walter F. Miller
Annette Morris Acres
Carl F. Miller 4.40 Ac.
Chas. H. Brown 9.12 Ac.
Chas. H. Brown 9.14 Ac.
Emil L. Mikkelsen 4.58 ac.
Emil L. Mikkelsen 8.64 Ac.
Ander Skitdal 4.58 ac.
Emil L. Mikkelson 2.66 Ac.
Sylvia Adams 2.31 acres
PLEASANT VISTA
PLEASANT VIEW ADD
CRYSTAL SPRINGS ADD.
Dibble Ave
Patricia Gifford .67 Ac
Chas Jacobson .73 Ac
Karl Bjorkland .87 Ac
Mary Anna Waller 1.19 Ac
W. 103rd St.
W. 100th St.
W. 97th St.
W. 96th St.
W. 95th St.
W. 92nd St.
W. 90th St.
W. 87th St.
W. 85th St.
CROWN HILL SCHOOL
School District #1 4.06 Ac.
Holman Road
CROWN HILL CEMETERY
SCHILLESTADS ADDITION
SALMON BAY ACRE TRACTS
GILSON'S BALLARD ACRE TRACTS
DAHLSTROM'S REPLAT
CITY LIMITS
Fred Johnson 1.03ac.
Legend
Electric Railway
Water Mains
Paving
Buildings
Scale: 200'=1"

MAPS


E½36-26-3
231E
224E
W. 105th St
N. 105th St
W. 104th St
N. 104th St
W. 103rd St
N. 103rd St
W. 101st St
N. 101st St
W. 100th St
N. 100th St
W. 97th St
N. 97th St
W. 95th St
N. 95th St
W. 92nd St
N. 92nd St
W. 90th St
N. 90th St
W. 89th St
W. 88th St
W. 87th St
N. 87th St
W. 86th St
W. 85th St
N. 85th St
8th Ave. N.W.
7th Ave. N.W.
6th Ave. N.W.
4th Ave. N.W.
3rd Ave. N.W.
1st Ave. N.W.
Greenwood Ave.
Palatine Ave.
Holman Road
COUNTRY CLUB ROAD
Greenwood Inv. Co.
BERKELEY
HEIGHTS TRACTS 16 TO 32
UNRECORDED SUBD
2 HOMELAND UNRECORDED
SCHELLBACH'S ADD
Otto E. Schellbach
Otto E. Schellbach 1.99 Ac
Flossie Mottinger .77 Ac
2 NORTHERN HEIGHTS
Iver Monson, et ux
Jacob Lindjold
D.G. Shelton
A.A. Peterson, et vir
Nels Olson, et ux
King County Tax Deed № 11950 .91 Ac
Alice A. Ward .64 Ac
Norman Clark .33 Ac
B. J. Hopkins .42 Ac
J. V. Spirk
Agnes Lindjord
VACATED
Fritz Carlson
J. A. Johnson, et ux
Thos. Olsen
GREENWOOD AVENUE ADDITION NO 2
GREENWOOD AVE. ADDITION
Annie Beach
Sidney Martin
Clifford Wiley 8.55 Ac
WEGENER'S 2ND ADDITION
BOWYER'S ADDITION
R.E. Wegener .92a
H.L. Knox .92a
HUGHBANKS 2ND ADDITION
REPLATS HUGHBANKS 2ND ADDITION
BORZONE'S 2ND ADDITION
Snoqualmie Development Co. Total 5.15 Ac
Snoqualmie Development Co.
CITY LIMITS
Legend
Water Mains
Paving
Buildings
House Numbers
3E
Scale: 200'=1"
KROLL MAP COMPANY

232W W½ 31-26-4

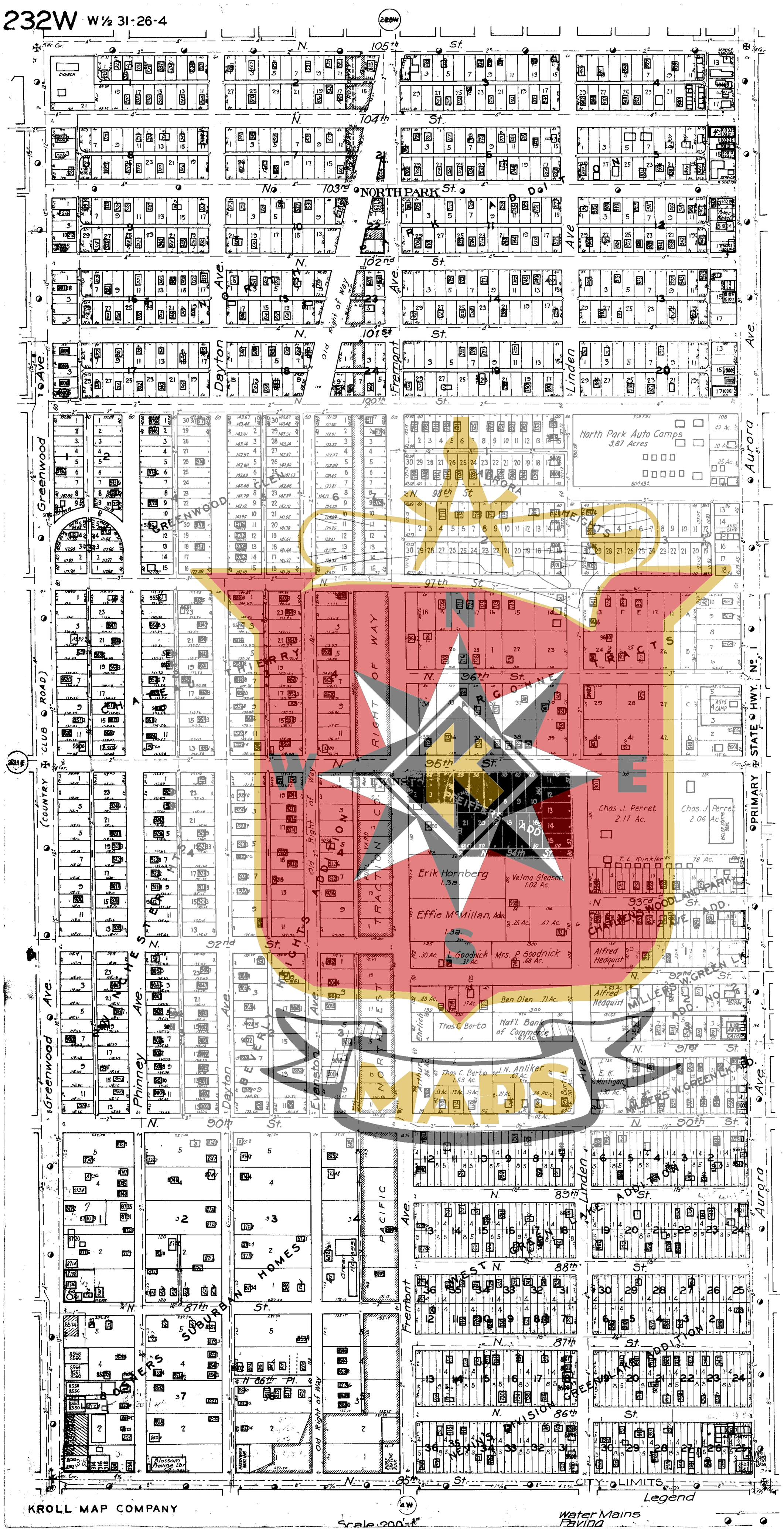

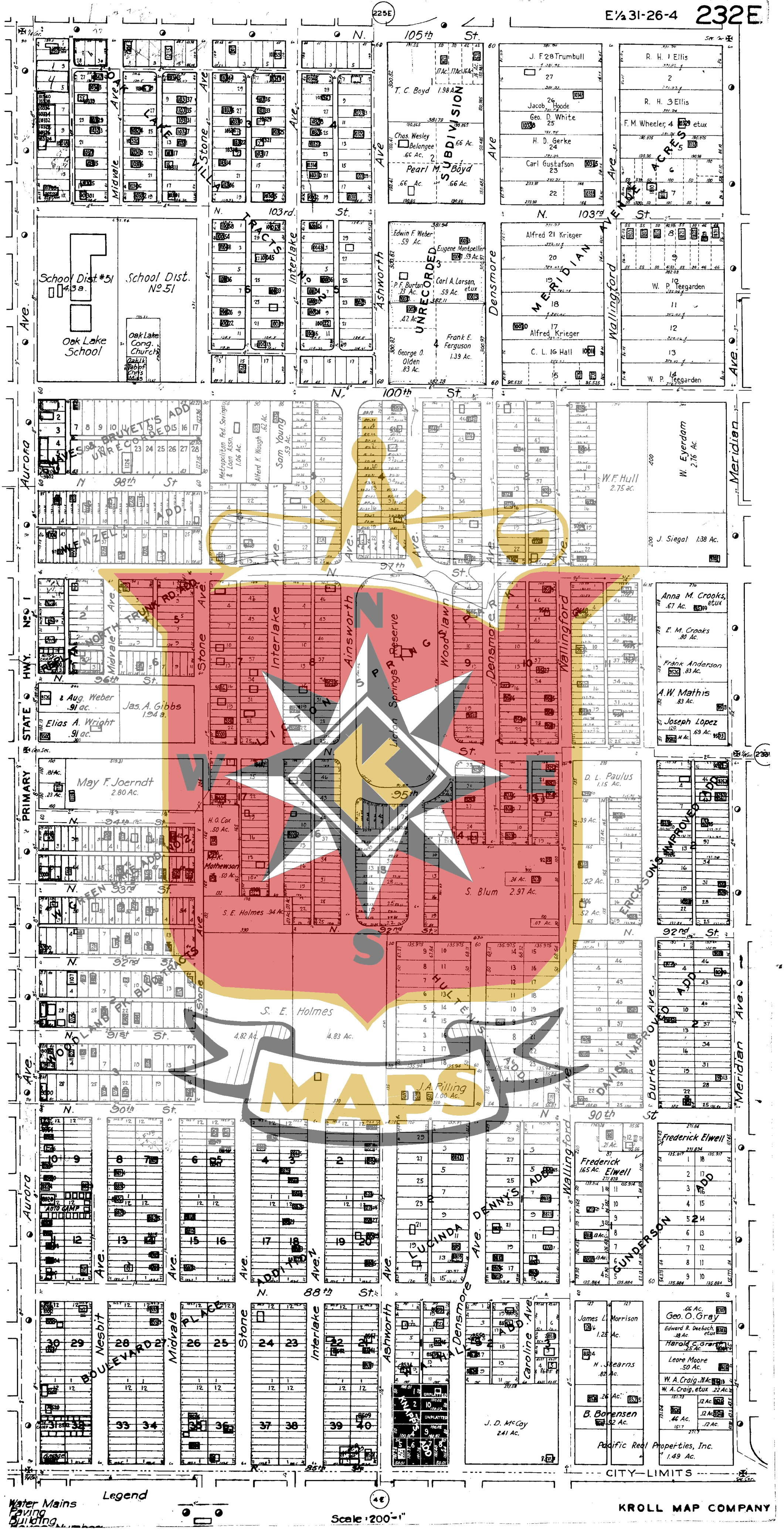
E½ 31-26-4
232E
225E
N. 105th St.
N. 103rd St.
N. 100th St.
N. 98th St
N. 97th St.
N. 96th St.
N. 95th St.
N. 94th St.
N. 93rd St.
N. 92nd St.
N. 91st St.
N. 90th St.
N. 88th St.
Aurora Ave.
Midvale Ave.
Stone Ave.
Interlake Ave.
Ashworth Ave.
Densmore Ave.
Wallingford Ave.
Meridian Ave.
Burke Ave.
T. C. Boyd 1.98 Ac.
Chas. Wesley Belangee .66 Ac.
Pearl M. Boyd .66 Ac.
J. F. Trumbull
Jacob Hoode
Geo. D. White
H. D. Gerke
Carl Gustafson
R. H. Ellis
F. M. Wheeler, etux
Edwin F. Weber .59 Ac.
Eugene Montpellier .59 Ac.
P. F. Burton .73 Ac.
Carl A. Larson, etux .59 Ac.
George O. Olden .83 Ac.
Frank E. Ferguson 1.39 Ac.
Alfred Krieger
C. L. Hall
W. P. Teegarden
School Dist. #51 4.3 a.
School Dist. No. 51
Oak Lake School
Oak Lake Cong. Church
Metropolitan Fed. Savings & Loan Assn. 1.06 Ac.
Alferd K. Waugh .62 Ac.
Sam Young .59 Ac.
W. F. Hull 2.75 ac.
W. Eyerdam 2.76 Ac.
J. Siegal 1.38 Ac.
Anna M. Crooks, etux .67 Ac.
E. M. Crooks .80 Ac.
Frank Anderson .83 Ac.
A. W. Mathis .83 Ac.
Joseph Lopez .69 Ac.
Aug. Weber .91 ac.
Elias A. Wright .91 ac.
Jas. A. Gibbs 1.94 a.
May F. Joerndt 2.80 Ac.
H. O. Cox .50 Ac.
M. K. Mathewson .50 Ac.
S. E. Holmes .94 Ac.
S. Blum 2.97 Ac.
D. L. Paulus 1.15 Ac.
Licton Springs Reserve
S. E. Holmes
4.82 Ac.
4.83 Ac.
J. A. Pilling 1.00 Ac.
Frederick Elwell 1.65 Ac.
James L. Morrison 1.25 Ac.
H. Stearns .82 Ac.
B. Borensen .52 Ac.
Geo. O. Gray .66 Ac.
Edward R. Deebach, etux .38 Ac.
Harold C. Grant .25 Ac.
Leore Moore .50 Ac.
W. A. Craig .28 Ac.
W. A. Craig, etux .22 Ac.
J. D. McCoy 2.41 Ac.
Pacific Real Properties, Inc. 1.49 Ac.
CITY—LIMITS
Legend
Water Mains
Paving
Building
Scale 1:200'=1"
KROLL MAP COMPANY

233W W½ 32-26-4



KROLL MAP COMPANY
SEATTLE

Scale: 200"=1"


E ½ 32-26-4
233E
226E
E. 105th St.
E. 104th St.
E. 103rd St.
E. 102nd St.
E. 100th St.
E. 98th St.
E. 97th St.
E. 96th St.
E. 95th St.
E. 94th St.
E. 92nd St.
E. 91st St.
E. 90th St.
E. 89th St.
E. 88th St.
E. 86th St.
E. 85th St.
5th Ave.
8th Ave.
12th Ave.
15th Ave.
N.E.
Roosevelt Way
George Fader
P. Armstrong
VACATED BLOCK I
Anna M. Gibson
VACATED
ROSENBAUM SUBDIV.
PROSPERITY HILL ADD.
VILLA TRACTS
HILLCREST
STIXRUD'S
EDWARD'S MAPLE LEAF SUBD.
Olympic View School
School District No 177
Old Building
Cen. Sec.
Park
City Reservoir
(High Pressure Service)
Elev. Overflow 420'
Capacity 60,000,000 Gallons
Tank
Waldo Sanitarium
CHURCH
CITY LIMITS
Legend
Water Mains
Paving
Buildings
Scale: 200'=1"
KROLL MAP COMPANY


234W
W½ 33-26-4
227W
E. 105th St.
E. 104th St.
E. 103rd St.
E. 102nd St.
E. 100th St.
E. 98th St.
E. 97th St.
E. 96th St.
E. 95th St.
E. 94th St.
E. 92nd St.
E. 91st St.
E. 90th St.
E. 89th St.
E. 88th St.
E. 86th St.
85th St.
CITY LIMITS
VICTORY HEIGHTS DIV. No. 1
MONROE'S SUBDIVISION
DETERLING'S REPLAT BL. 99 UNRECORDED
CANYON GROVE
HERSTIS ADD.
STIXRUD'S HILLCREST VILLA TRACTS
STATE PRIMARY HWY. No. 2
Bothell Road
Erickson
Florist & Nursery
Barn
Washington Prep. Academy
VACATED
MOORE SUBD.
SERVICE STATION
VACATED
HI. SCHOOL
ROOSEVELT
KROLL MAP COMPANY
Scale 200'=1"
Legend
Water Mains
Paving
Buildings
House Numbers
2937—Maple Leaf to Gr Lk Circle
—Robt E Leitch et ux to Gayle
G Frick, pt tr 7 and 10. Mar 1,
1944. $50,000.

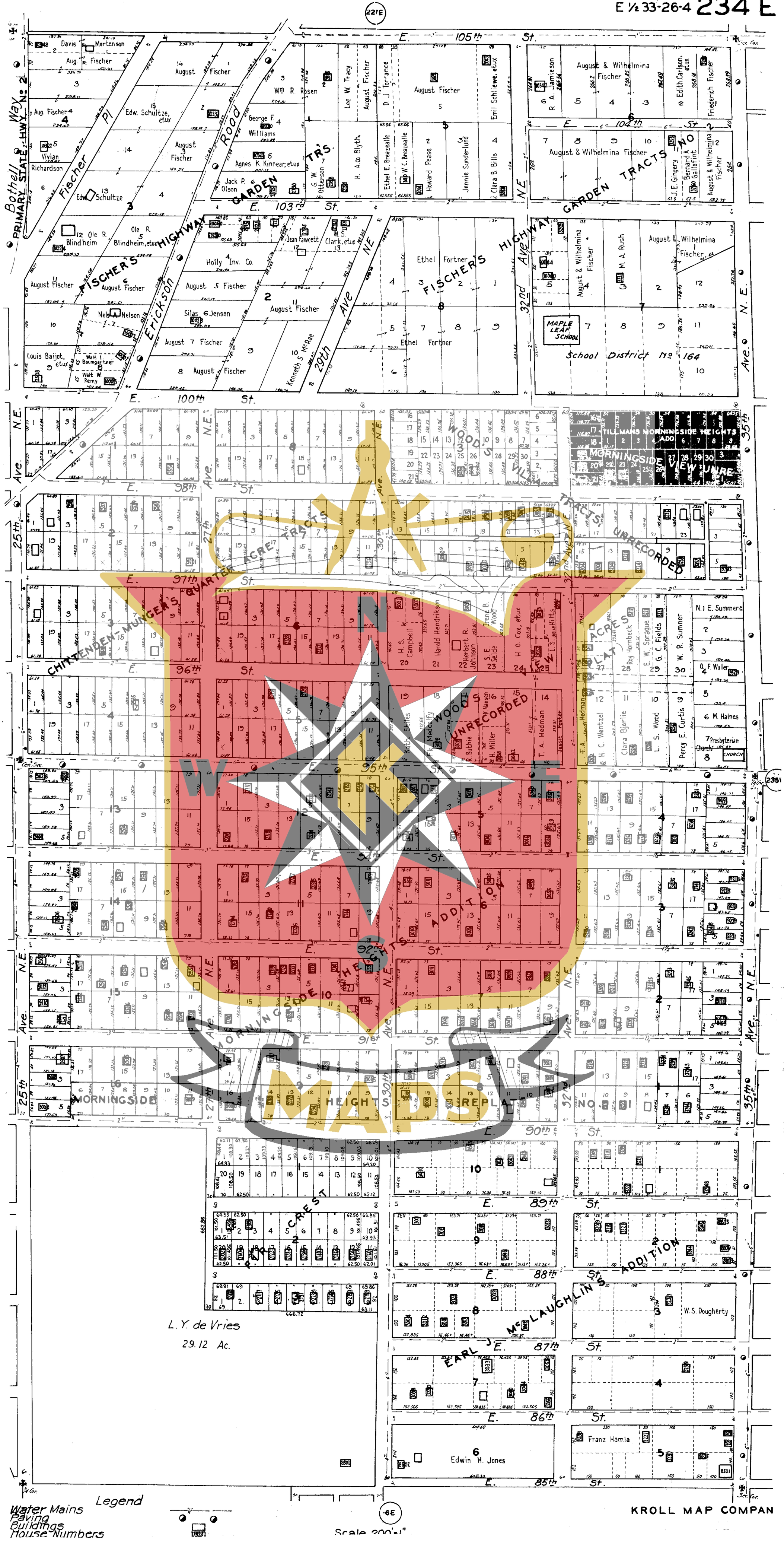
E ½ 33-26-4
234 E
E. 105th St.
E. 104th St.
E. 103rd St.
E. 100th St.
E. 98th St.
E. 97th St.
E. 96th St.
E. 95th St.
E. 94th St.
E. 92nd St.
E. 91st St.
E. 90th St.
E. 89th St.
E. 88th St.
E. 87th St.
E. 86th St.
E. 85th St.
Bothell Way
PRIMARY STATE HWY. No 2
Fischer Pl
Erickson Road
FISCHER'S GARDEN TRACTS
FISCHER'S GARDEN TRACTS NO 1
32nd Ave NE
29th Ave NE
32nd Ave N.E.
Ave. N.E.
MAPLE LEAF SCHOOL
School District No 164
TILLMANS MORNINGSIDE HEIGHTS ADD
MORNINGSIDE VIEW UNRE
WOODS VILLA
CHITTENDEN-MUNGER'S QUARTER ACRE TRACTS
WOODS VIEW ACRES PLAT
WOODS UNRECORDED
MORNINGSIDE HEIGHTS REPLAT
MORNINGSIDE HEIGHTS ADDITION
McLAUGHLIN'S ADDITION
EARL J.
L.Y. de Vries
29.12 Ac.
Legend
Water Mains
Paving
Buildings
House Numbers
Scale 200'=1"
KROLL MAP COMPAN

235W W ½ 34-26-4

228W

E. 105th St.

CLUB HOUSE

School District № 164

WILSON'S HEIGHTS

MATHEWS SAND POINT GARDEN TRACTS, UNRE.

Pat Callahan

E. 104th St

MATHEWS LAKE WASHINGTON UNRECORDED ADD. DIVISION FOUR

E. 103rd St.

EXPOSITION

36th Ave.

38th Ave.

39th Ave.

40th Ave.

MATHEWS LAKE WASHINGTON UNRECORDED ADD. DIVISION THREE

E. 100th St.

Mary M. Quinn
9.56 Ac.

Catherine A. Lewis
4.78 Ac.

Kath. Westfall
1.01 ac.

Harrison R. Keller
2.76 Ac.

L. W. Pellett
.90 Ac.

Leroy Geo. Hock
.85 Ac.

Kate R. Mock
5.83 Ac.

Otis E. De Voe
1 Ac.

Harry J. Woebler
.75 Ac.

.25 Ac.

35th Ave.

41st

42nd

44th

45th Ave.

E. 97th St.

E. 96th St

WITHERBEE'S

UNRECORDED

E. 95th St.

E. 94th St.

E. 93rd St.

E. 92nd St.

E. 91st St.

E. 90th St.

E. 89th St.

E. 88th St.

E. 87th St.

E. 86th St

E. 85th St.

G. E. Kelly

King Co. Bldg. Co.

Joseph — Means

Adolph Wickstrom

Anna M. Jenkins

Alfred W. Stoeltze

Fk. Pierce

C. F. Moe

Carney

Dave Roach

Fk. Herman

John Hollinger

Rose Vickers

Geo. W. Hanes

Earnest Shearer

Geo. W. Hanes

B. G. Steblein

Maude Clements

Fk. J. Bingham

Harry D. Wilkins

Frank Pierce

Nat'l City Bank

Frederick Johnson

Elis. Johnson

Harry Anderson, et ux

Mutual Home Mtg. Co.

Nat'l City Bank

Nanna Steen

G. C. Seldner

H. A. Woolford

John G. Mathews

Frank Pierce

Juliano Mathews

Earl Voelker

Puget Sound Sav. & Loan Assn.

John G. Mathews

Jas. Gordon

Eva L. Powers

Juliano Mathews

Fk. C. Rathvon

Agnes B. Duckering

E. R. Duckering

MANHATTAN HEIGHTS ADDITION

Tony Zanassi
20a.

7W

KROLL MAP COMPANY

SEATTLE

Scale: 200'=1"

Legend
Water Mains
Paving
Buildings
House Numbers


E ½ 34-26-4
235E
INSERT
35-26-4
SEE BELOW
LAKE WASHINGTON
E 105th St
E 103rd St
E 100th St
E 97th St
E 95th St
E 94th St
E 93rd St
E 92nd St
E 90th St
45th
46th
48th
49th
51st
55th Ave NE
Sand Point Way
Lake Shore Blvd
Outer Harbor Line
Inner Harbor Line
Northern Pacific Railway
State Hwy. No. 1-J
Secondary State Hwy. No. 1-J
Matthews Beach
King County Tax Deed
Total Acreage - 65.27 Ac.
GOVT LOT 4
34.75 ACRES
Legend
Steam Railway
Water Mains
Paving
Buildings
House Numbers
Scale: 200'=1"
KROLL MAP COMPANY
SEATTLE