INDEX

ATLAS OF
MASON COUNTY

PUBLISHED BY
KROLL MAP COMPANY — INCORPORATED
413 MEHLHORN BUILDING
SEATTLE
October 1927

INDEX TO TOWNS

NAME	SEC.	TWP.	R.W.	PG.
Ballow P.O.	12	20	2	6
Belfair P.O.	29	23	1	4
Dewatto P.O.	28	23	3	14
Eldon P.O.	27	24	3	15
Grapeview P.O.	4	21	1	2
Hartstine P.O.	26	21	2	7
Hoodsport P.O.	12	22	4	19
Kamilchie	17	19	3	10
Lilliwaup P.O.	30	23	3	14
Matlock P.O.	11	20	6	28
New Kamilchie P.O.	29	19	3	10
Potlatch P.O.	23	22	4	19
Shelton P.O. – County Seat	19	20	3	11
Tahuya P.O.	27	22	3	13

INDEX TO LAKES

NAME	SEC.	TWP.	R.W.	PG.
Armstrong	11	24	3	13
Coon	19	22	1	3
Cranberry	28	21	3	12
Crater	5-6	21	5	24
Cushman	18	23	4	20
Devereaux	7	22	1	3
Forbes	29-30	20	2	6
Isabella	31	20	3	11
"	1	19	4	16
"	6	19	3	10
Island	6	20	3	11
John's	2	20	4	17
Kitson	5	23	1	4
Lost	1	19	5	22
Lystar	8	19	5	22
Mason	33,34	22	2	8
"	5,7,8	21	2	7
Melbourne	12	23	4	20
Nahwatzel	4,5,8,9	20	5	23
Panhandle	36	20	5	23
Phillip	5	20	2	6
Price's	22	23	4	20
Spencer	32	21	2	7
Tenas	11	23	4	20
West	35	22	5	25



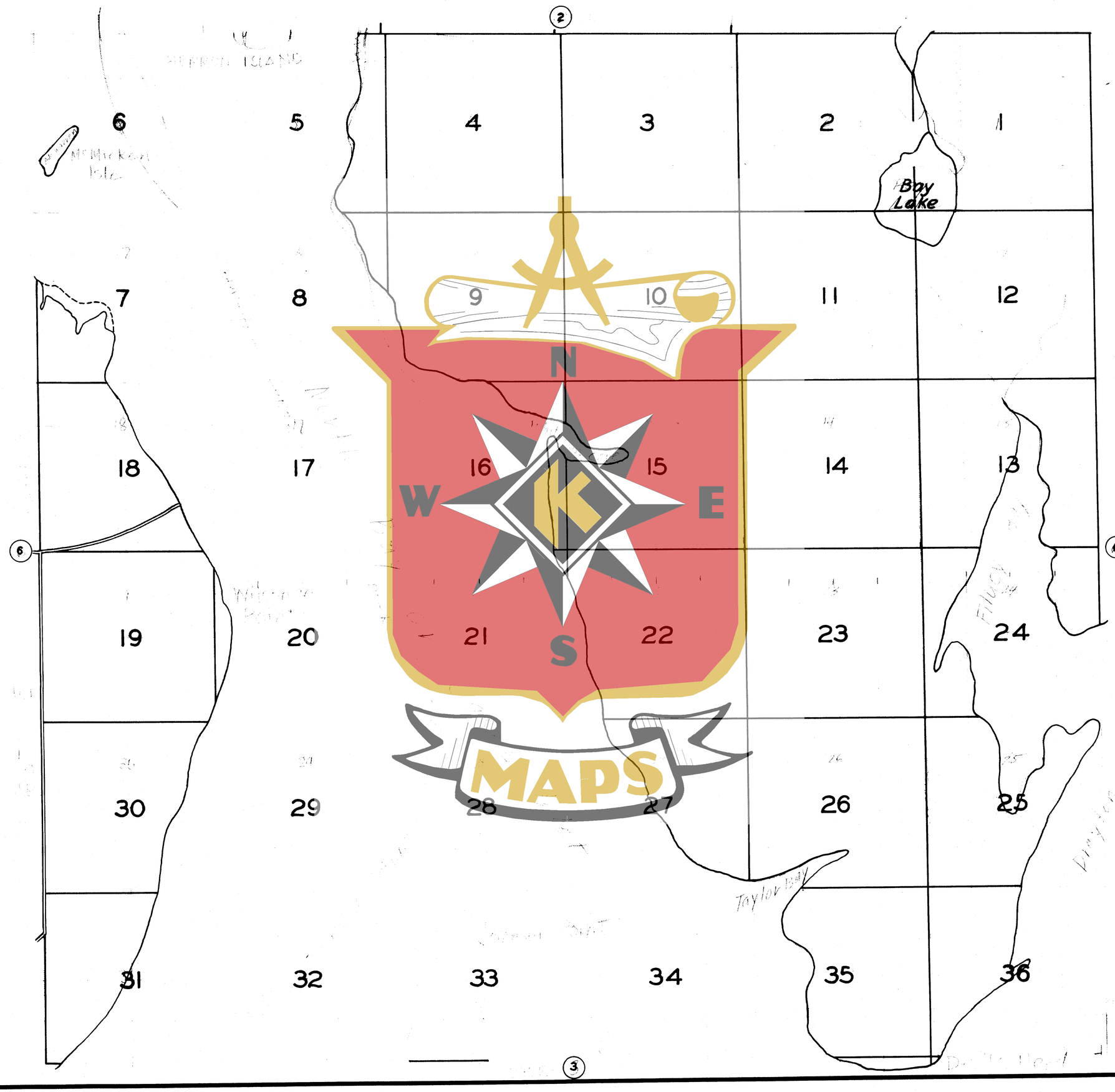
2
6
5
4
3
2
1
Bay Lake
7
8
9
10
11
12
18
17
16
15
14
13
6
6
19
20
21
22
23
24
30
29
28
27
26
25
31
32
33
34
35
36
3

T. 21 N., R. 1 W.

KROLL MAP COMPANY

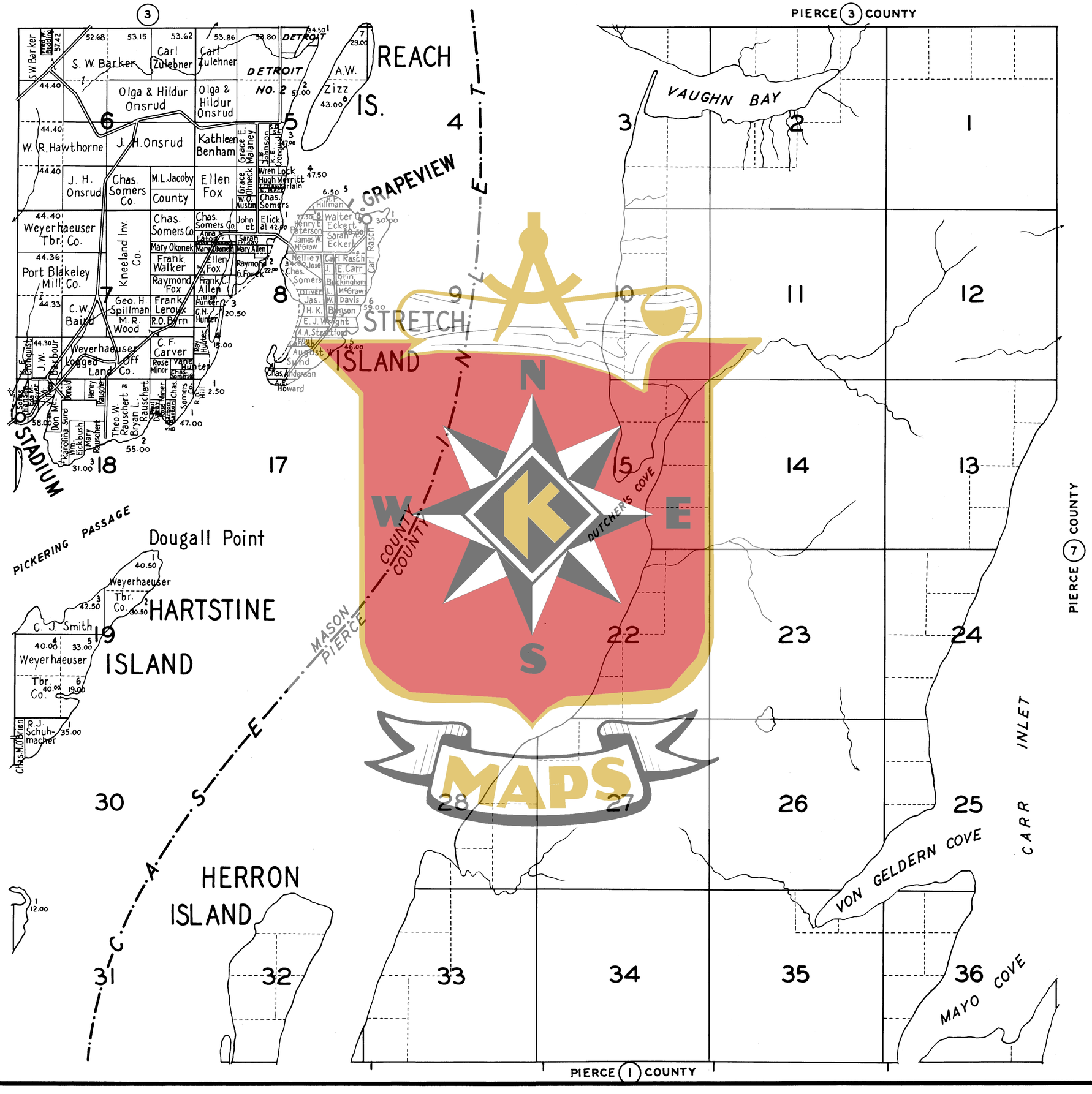
PIERCE 3 COUNTY
VAUGHN BAY
REACH IS.
DETROIT NO. 2
GRAPEVIEW
STRETCH ISLAND
STADIUM
PICKERING PASSAGE
Dougall Point
HARTSTINE ISLAND
HERRON ISLAND
MASON COUNTY
PIERCE COUNTY
CASE
DUTCHER'S COVE
VON GELDERN COVE
CARR INLET
MAYO COVE
PIERCE 7 COUNTY
PIERCE 1 COUNTY
S. W. Barker
Carl Zulehner
Olga & Hildur Onsrud
Kathleen Benham
A.W. Zizz
W. R. Hawthorne
J. H. Onsrud
Chas. Somers Co.
M.L. Jacoby
County
Ellen Fox
Weyerhaeuser Tbr. Co.
Port Blakeley Mill Co.
Kneeland Inv. Co.
Frank Walker
Raymond Fox
C.W. Baird
Geo. H. Spillman
M.R. Wood
Frank Leroux
R.O. Birn
Weyerhaeuser Logged Land Off Co.
C.F. Carver
Theo. W. Rauschert
Bryan L. Rauschert
Grace Ohneck
Grace E. Malaney
Wren Lock
Hugh Merritt
Elick et al
Frank C. Allen
Sarah Friday
Mary Allen
Raymond G. Forek
Walter Eckert
Sarah Eckert
Carl Rasch
Henry E. Peterson
James W. McGraw
Nellie
Chas. Somers
Jas. H. K. Benson
E. J. Wright
A.A. Stratford
August W. Sund
Chas. Anderson
Howard
Carl Rasch
E. Carr
Orin Buckingham
L. McGraw
W. Davis
Donald
Henry Rauschert
Don McMillan
Caroline Sund
Wm. Eickbush
Mary Rauschert
Weyerhaeuser Tbr. Co.
C. J. Smith
Weyerhaeuser Tbr. Co.
P.J. Schuhmacher
Chas. M. O'Brien
R. Hill
Chas. Somers Co.
Rose Minor
Vane Hunter
Ray Hunter
C.N. Hunter
Lillian Hunter
John et al
Anna Eatons
Mary Okonek
Ellen Fox
Frank C. Allen
Henry Okonek
Chas. Somers
Jos. Johnson
K.E. Kronquist
W.O. Austin
Chas. Somers
Chas. Somers Co.
Chas. Somers Co.
Chas. Somers Co.

Lake Phillip
Swindul
Cr
Forbes Lk.
6
5
4
3
2
1
7
8
9
10
11
12
18
17
16
15
14
13
19
20
21
22
23
24
30
29
28
27
26
25
31
32
33
34
35
36
THURSTON COUNTY
UNSAL PT.

T. 21 N., R. 2 W.

KROLL MAP COMPANY

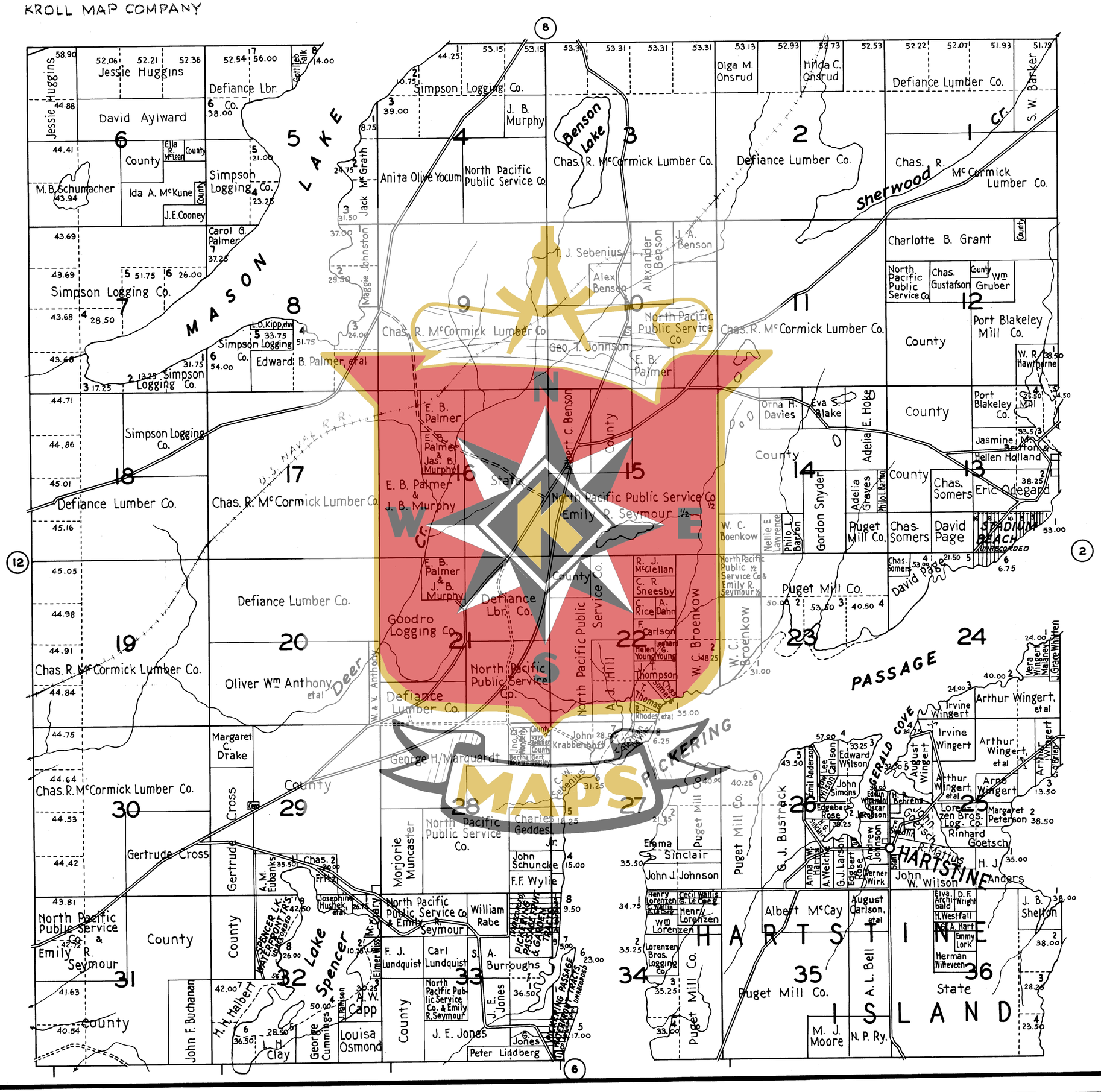
MASON LAKE
Benson Lake
Sherwood Cr.
Deer Lake
Spencer Lake
PICKERING PASSAGE
HARTSTINE ISLAND
STADIUM BEACH
GOETSCH GULCH
EMERALD COVE
U.S. NAVAL R.R.
Jessie Huggins
David Aylward
County
Ella R. McLean
Ida A. McKune
M.B. Schumacher
J.E. Cooney
Simpson Logging Co.
Defiance Lbr. Co.
Carol G. Palmer
Jack McGrath
Anita Olive Yocum
North Pacific Public Service Co.
J. B. Murphy
Chas. R. McCormick Lumber Co.
Defiance Lumber Co.
Olga M. Onsrud
Hilda C. Onsrud
S. W. Barker
Charlotte B. Grant
North Pacific Public Service Co.
Chas. Gustafson
Wm Gruber
Port Blakeley Mill Co.
W. R. Hawthorne
Port Blakeley Co.
Jasmine M. Burton
Helen Holland
Eric Odegard
Chas. Somers
David Page
Maggie Johnston
T. J. Sebenius
Alexander Benson
J. A. Benson
Alex Benson
Geo. T. Johnson
E. B. Palmer
L.O. Kipp, et al
Edward B. Palmer, et al
Orna H. Davies
Eva S. Blake
Adelia E. Hoke
Adelia Graves
Philo L. Barton
Gordon Snyder
Puget Mill Co.
W. C. Boenkow
Nellie E. Lawrence
Philo Barton
E. B. Palmer & Jas. B. Murphy
E. B. Palmer & J. B. Murphy
Robert C. Benson
Emily R. Seymour ½
R. J. McClellan
C. R. Sneesby
C. Rice
A. Dahn
F. Carlson
Helen Young
Leonard G. Young
J. Thompson
Chas. Jones
Thomas Jones
R. J. Rhodes, et al
Goodro Logging Co.
Defiance Lbr. Co.
North Pacific Public Service Co.
Adj. Hill
W. C. Boenkow
Oliver Wm Anthony, et al
W. & V. Anthony
George H. Marquardt
John Krabbenhoft
C. W. Sebenius
Margaret C. Drake
Cross
Gertrude Cross
Gertrude
Chas. R. McCormick Lumber Co.
Marjorie Muncaster
Charles Geddes Jr.
John Schuncke
F.F. Wylie
A.M. Eubanks
Chas. Frittz
Josephine Hustick, et al
North Pacific Public Service Co. & Emily R. Seymour
William Rabe
F. J. Lundquist
Carl Lundquist
S. A. Burroughs
J. E. Jones
A.W. Capp
Louisa Osmond
George Cummings
H.H. Halbert
John F. Buchanan
Peter Lindberg
Emma Sinclair
John J. Johnson
Henry Lorenzen
Wm Lorenzen
Lorenzen Bros. Logging Co.
Puget Mill Co.
G. J. Bustrack
Edward Wilson
John Simons
Edgeberg Rose
Andrew Johnson
Eggbert Rose
Arthur Wingert, et al
Irvine Wingert
August Wingert
Arno Wingert
Lorenzen Bros. Log. Co.
Rinhard Goetsch
Margaret Peterson
H. J. Anders
John W. Wilson
Albert McCay
August Carlson, et al
A. L. Bell
M. J. Moore
N. P. Ry.
Elva Archibald
D. F. Wright
H. Westfall
A. Hart
Emmy Lork
Herman Witteveen
J. B. Shelton
Vera Wingert Maloney
L. Grace Whitten
Emily R. Seymour
Carl Lundquist
North Pacific Public Service Co. & Emily R. Seymour
Louisa Osmond
J. E. Jones
Peter Lindberg
Chas. R. McCormick Lumber Co.
Defiance Lumber Co.
Oliver Wm Anthony, et al
Chas. R. McCormick Lumber Co.
Gertrude Cross
North Pacific Public Service Co. & Emily R. Seymour
John F. Buchanan
H.H. Halbert
George Cummings
Louisa Osmond
J. E. Jones
Peter Lindberg
Puget Mill Co.
M. J. Moore
N. P. Ry.
Albert McCay
A. L. Bell
Puget Mill Co.
Puget Mill Co.
Puget Mill Co.

T. 22 N., R. 2 W.

KROLL MAP COMPANY


CAMP BELFAIR CCC P210
State
County
Washington State Logging Co.
Chas. R. McCormick Lbr. Co.
Thos. Jarrett
Hewitt Land Co.
North Pacific Public Service Co.
Puget Mill Co.
Bank of California National Assn.
Mary Brewer Hewitt et al
Henry Hewitt et al
Ella May Peters
B. D. Mills
Wm. C. Shaw
Springer Mill Co.
Tahuyeh Cr.
SUNSET BEACH RESORT
WATSON'S SUNSET BEACH UNRE.
BARTLETT'S UNRE. PLAT OF LAKEWOOD PLAT
EDDY'S ROSE PT. TRS. UNRE.
HAPPY HOLLOW
TWANOH STATE PARK
NAVY YARD HIGHWAY ADD No 2 UNRE.
NAVY YARD HIGHWAY ADD No 1 UNRE.
HIGHWAY
STATE
Prickett Lake
Coon Lake
Mason Lake
Sherwood Cr.
CITY OF TACOMA TRANSMISSION LINE
R/W
Defiance Lumber Co.
Defiance Lbr. Co.
Chas. R. McCormick Lbr. Co.
Simpson Logging Co.
Weyerhaeuser Tbr. Co.
Jack O. Shank
Heirs of D. B. Jackson
Hrs. of Daniel B. Jackson
Geo. E. Somers
Edna R. Hoshor
Higgins & Cady Tbr. Co.
Olga Nordal
Harold Nordal
Henry Hewitt et al
Lars Olsen
D. C. O'Reilly
W. H. Hewitt
Susan W. Foltz
Geo. H. Funk
Peter Alexander
Wm. Wright
Nicholas Kennedy
J. F. McElfresh
Ebert Thompson
Bertha Sund
Geo. W. Fowler
Della Gibson
A. L. Scharf
A. L. Bell
John Manfreda
B. E. Gates
Kneeland Inv. Co.
Vacant U. S.
Henry Kahn
Minnie B. Coryell
Betty Fuerte
Geo. H. Funk
Olga Nordal
Ralph W. Peters
Harold Nordal
Dan. J. Bisson
Earl H. Booth
Earl H. Booth
Walter E. Bisson
Anne M. Harding
Lulu Christopher
Martin Schay
Lulu Christopher
Nellie Johnson
Anderson Est. Co.
Oscar & L. Mickelson
Emil Johnson
R. B. Devenpeck
E. G. JOHNSON TRS. UNRECORDED
Chas. Bartles
Elia Bussike
Susie
T. E. Wooten
Harold Nordal
Jack O. Shank
Jack O. Shank
Jack O. Shank
Jack O. Shank
Puget Mill Co.
Chas. R. McCormick Lbr. Co.
Defiance Lbr. Co.
Defiance Lumber Co.
Defiance Lbr. Co.
Chas. R. McCormick Lbr. Co.
Defiance Lumber Co.
Peter Alexander
Geo. H. Funk
Wm. Wright
Nicholas Kennedy
Weyerhaeuser Tbr. Co.
Heirs of
Ebert Thompson
J. F. McElfresh
Ebert Thompson
Simpson Logging Co.
Geo. H. Funk
Henry Kahn
Minnie B. Coryell
Betty Fuerte
Kneeland Inv. Co.
Vacant U. S.
Henry Hewitt et al
Geo. H. Funk
Olga Nordal
Ralph W. Peters
Harold Nordal
Dan. J. Bisson
Earl H. Booth
Earl H. Booth
Walter E. Bisson
Anne M. Harding
Lulu Christopher
Martin Schay
Lulu Christopher
Nellie Johnson
Anderson Est. Co.
Oscar & L. Mickelson
Emil Johnson
R. B. Devenpeck
E. G. JOHNSON TRS. UNRECORDED
Chas. Bartles
Elia Bussike
Susie
T. E. Wooten
Harold Nordal
Jack O. Shank
Jack O. Shank
Jack O. Shank
Jack O. Shank
Puget Mill Co.
Chas. R. McCormick Lbr. Co.
Defiance Lbr. Co.
Defiance Lumber Co.
Defiance Lbr. Co.
Chas. R. McCormick Lbr. Co.
Defiance Lumber Co.
Peter Alexander
Geo. H. Funk
Wm. Wright
Nicholas Kennedy
J. F. McElfresh
Ebert Thompson
Bertha Sund
Geo. W. Fowler
Della Gibson
A. L. Scharf
A. L. Bell
John Manfreda
B. E. Gates
Kneeland Inv. Co.
Vacant U. S.
Henry Kahn
Minnie B. Coryell
Betty Fuerte

T. 23 N., R. 2 W.

KROLL MAP COMPANY

KITSAP (11) COUNTY

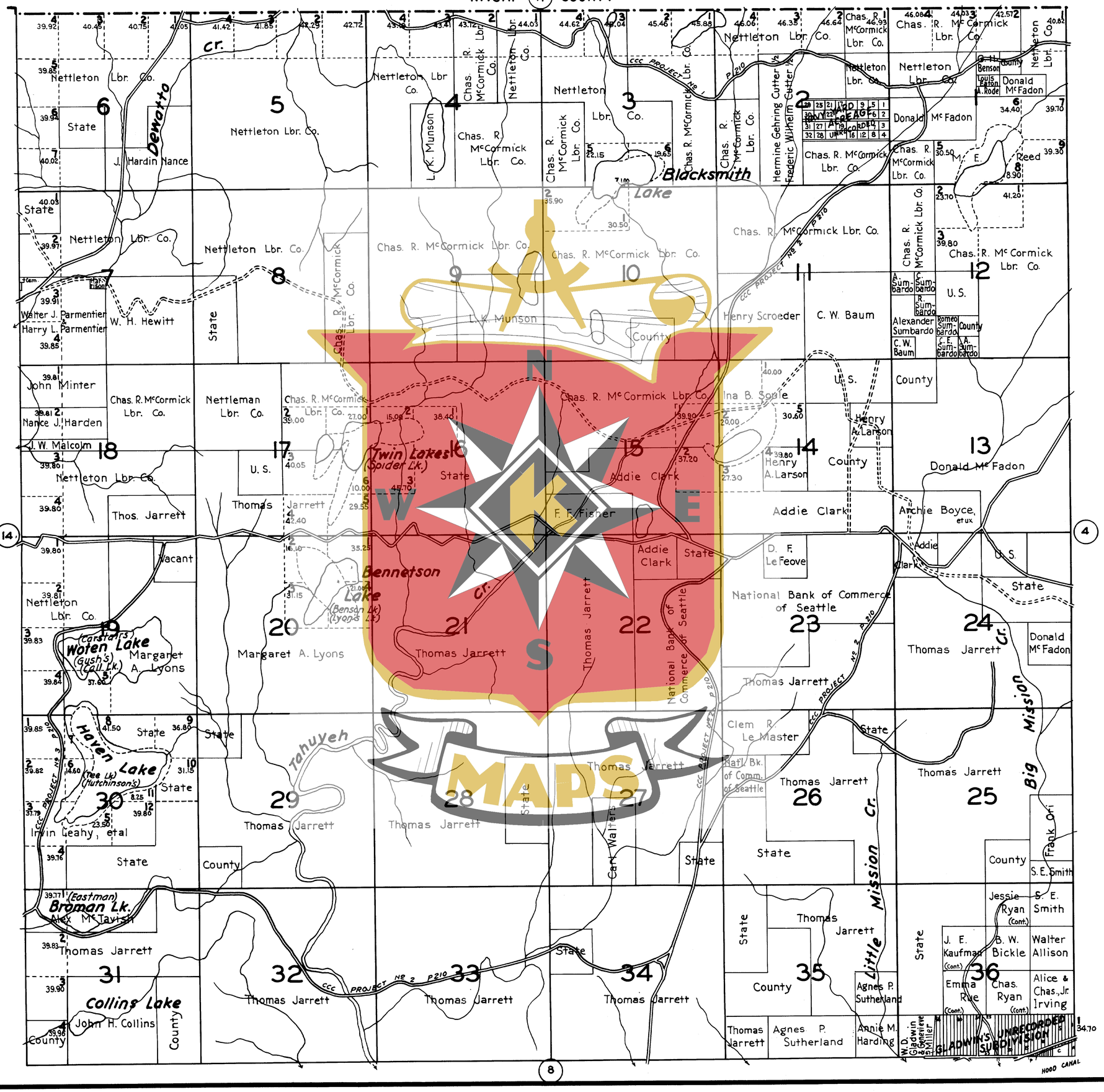

11
Isabella Lake
6
5
4
3
2
1
7
8
9
10
11
12
18
17
16
15
14
13
16
KAMILCHIE
101
19
20
21
22
23
24
NEW KAMILCHIE
30
29
28
27
26
25
31
32
33
34
35
36
Kennedy Cr.
THURSTON COUNTY
THURSTON COUNTY
Frank B. Cross Claim No. 37
Ell Inlet
N
W
E
S
K
MAPS

12
Island Lake
John's
Cr
U.S. NAVAL R.R.
OAKLAND
Swindel
Cr
HOBALLA
Inlet
Shelton
Clam No. 57
Mt. Simmons
Clam No. 50
101
Gosnell
(Mill)
Cr
Isabella Lake
10
6
17
1
2
3
4
5
6
7
8
9
10
11
12
13
14
15
16
17
18
19
20
21
22
23
24
25
26
27
28
29
30
31
32
33
34
35
36

T. 21 N., R. 3 W.

KROLL MAP COMPANY

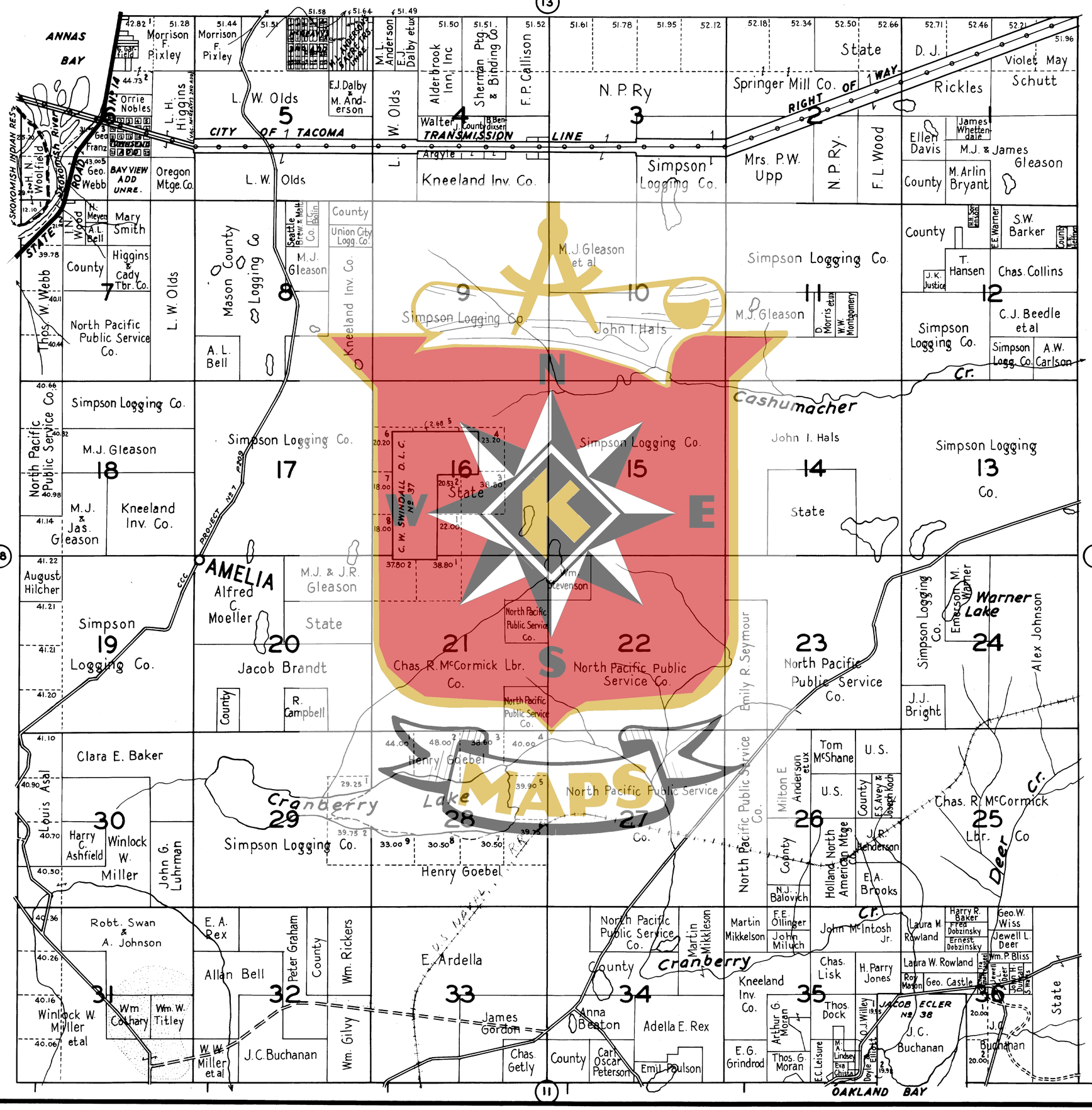
ANNAS BAY
SKOKOMISH INDIAN RES.
SKOKOMISH RIVER
STATE ROAD
CITY OF TACOMA TRANSMISSION LINE
RIGHT OF WAY
N. P. Ry
Cashumacher Cr.
Cranberry Lake
Cranberry Cr.
Deer Cr.
Warner Lake
AMELIA
OAKLAND BAY
Simpson Logging Co.
Kneeland Inv. Co.
North Pacific Public Service Co.
Chas. R. McCormick Lbr. Co.
Mason County Logging Co.
L. W. Olds
Morrison F. Pixley
Jacob Brandt
Henry Goebel
John I. Hals
M. J. Gleason
State
County
Clara E. Baker
Robt. Swan & A. Johnson
Winlock W. Miller et al
Harry C. Ashfield
John G. Luhrman
Allan Bell
E. A. Rex
Peter Graham
Wm. Rickers
Wm. Gilvy
J. C. Buchanan
James Gordon
Chas. Getly
Carl Oscar Peterson
Emil Poulson
Anna Beaton
Adella E. Rex
E. Ardella
Martin Mikkelson
Kneeland Inv. Co.
Chas. Lisk
H. Parry Jones
Thos. Dock
Arthur G. Moran
Thos. G. Moran
E. G. Grindrod
Milton E. Anderson et ux
Tom McShane
U. S.
Holland North American Mtge. Co.
E. A. Brooks
J. R. Henderson
N. J. Balovich
John McIntosh Jr.
Laura M. Rowland
Laura W. Rowland
Geo. Castle
Roy Mason
Harry R. Baker
Fred Dobzinsky
Ernest Dobzinsky
Geo. W. Wiss
Jewell L. Deer
Wm. P. Bliss
JACOB ECLER No. 38
J. C. Buchanan
Chas. R. McCormick Lbr. Co
Alex Johnson
J. J. Bright
Emerson M. Warner
Simpson Logging Co.
Rickles
Schutt
Violet May
D. J.
State
Springer Mill Co.
Mrs. P. W. Upp
F. L. Wood
Ellen Davis
M. J. & James Gleason
M. Arlin Bryant
S. W. Barker
Chas. Collins
T. Hansen
C. J. Beedle et al
A. W. Carlson
Simpson Logg. Co.
Sherman Ptg. & Binding Co.
Alderbrook Inn, Inc
F. P. Callison
E. J. Dalby & M. Anderson
M. L. Anderson
E. J. Dalby et ux
Orrie Nobles
L. H. Higgins
Geo. Franz
Geo. Webb
BAY VIEW ADD UNRE.
Oregon Mtge. Co.
Mary Smith
Higgins & Cady Tbr. Co.
North Pacific Public Service Co.
Thos. W. Webb
M. J. Gleason
Kneeland Inv. Co.
M. J. & Jas. Gleason
August Hilcher
Simpson Logging Co.
M. J. & J. R. Gleason
Alfred C. Moeller
R. Campbell
Emily R. Seymour
Wm. Stevenson
C. W. SWINDALL D. L. C. No. 37
Louis Asal
Henry Goebel
Winlock W. Miller
Wm. Cothary
Wm. W. Titley
W. W. Miller et al
Martin Mikkelson
F. E. Ollinger
John Miluch
Doyle Elliott
Chas. Elliott
Jewell L. Deer
Wm. H. Duncan
Wm. P. Bliss
Geo. W. Wiss
Fred Dobzinsky
Ernest Dobzinsky
Harry R. Baker
Emerson M. Warner
Alex Johnson
Chas. R. McCormick Lbr. Co
Tom McShane
U. S.
County
E. S. Avey & Joseph Koch
J. R. Henderson
E. A. Brooks
N. J. Balovich
Holland North American Mtge. Co.
Milton E. Anderson et ux
Emil Poulson
Carl Oscar Peterson
Chas. Getly
James Gordon
Anna Beaton
Adella E. Rex
Wm. Gilvy
J. C. Buchanan
Allan Bell
E. A. Rex
Peter Graham
Wm. Rickers
Robt. Swan & A. Johnson
Winlock W. Miller et al
Harry C. Ashfield
Winlock W. Miller
John G. Luhrman
Clara E. Baker
Simpson Logging Co.
Henry Goebel
Cranberry Lake
Mrs. P. W. Upp
N. P. Ry.
F. L. Wood
Simpson Logging Co.
Kneeland Inv. Co.
Walter J. County
B. Benedicksen
Argyle
Seattle Brew & Malt Co.
Union City Logg. Co.
M. J. Gleason
M. J. Gleason et al
John I. Hals
M. J. Gleason
D. Morris et ux
W. W. Montgomery
Simpson Logging Co.
Simpson Logg. Co.
Simpson Logging Co.
Simpson Logging Co.
Simpson Logging

T. 22 N., R. 3 W.

KROLL MAP COMPANY

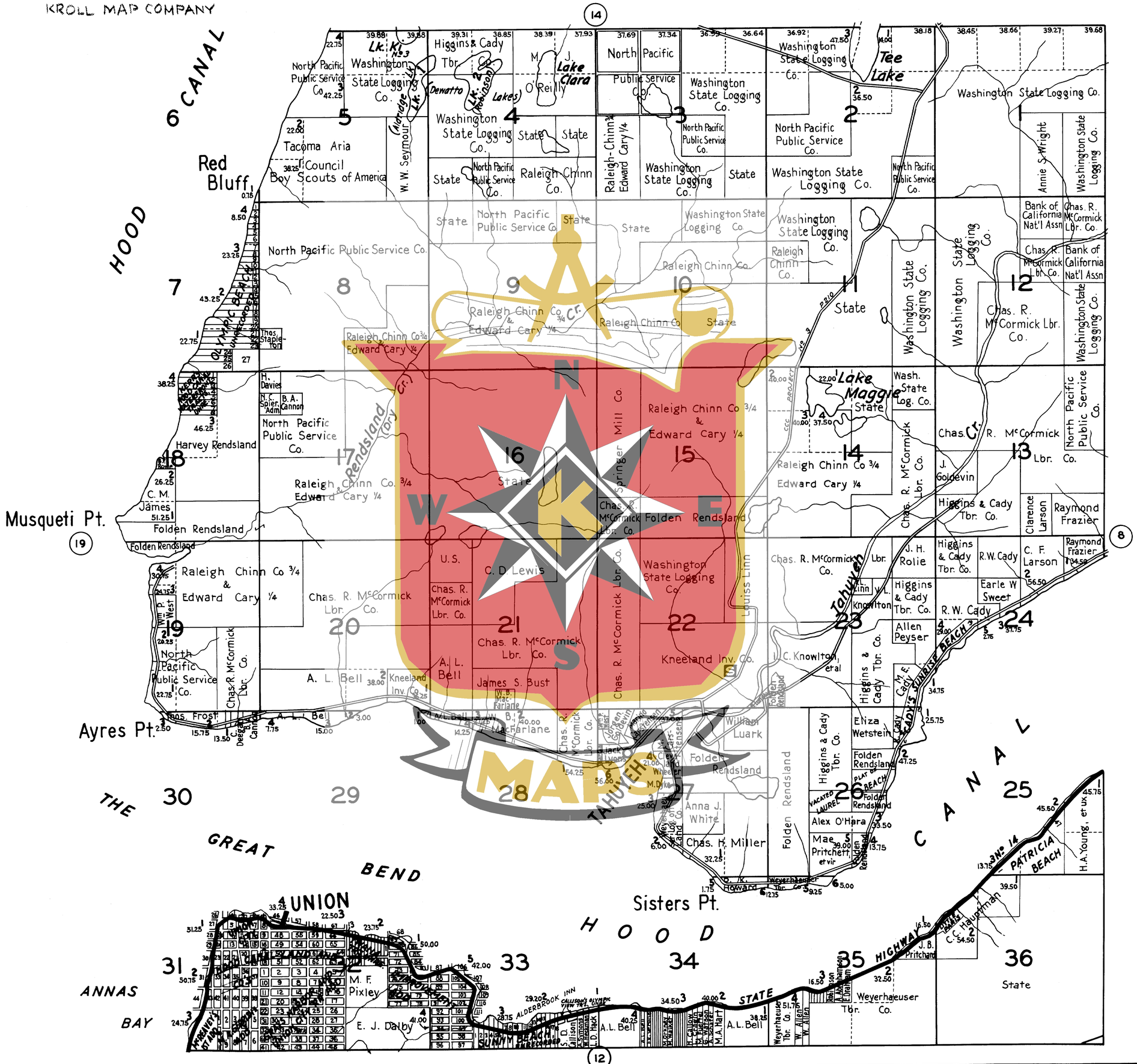
HOOD CANAL
Red Bluff
Musqueti Pt.
Ayres Pt.
Sisters Pt.
THE GREAT BEND
ANNAS BAY
UNION
Lake Clara
Tee Lake
Lake Maggie
Tahuyeh
Rendsland Dry Cr.
Mill Cr.
Springer
Louiss Linn
Chas. R. McCormick Lbr. Co.
Washington State Logging Co.
North Pacific Public Service Co.
Raleigh Chinn Co. 3/4 & Edward Cary 1/4
State
Folden Rendsland
Kneeland Inv. Co.
Weyerhaeuser Tbr. Co.
Higgins & Cady Tbr. Co.
Tacoma Aria Council Boy Scouts of America
Harvey Rendsland
C. M. James
Thos. Frost
A. L. Bell
M. F. Pixley
E. J. Dalby
Anna J. White
Chas. H. Miller
Alex O'Hara
Mae Pritchett et vir
Eliza Wetstein
William Luark
Allen Peyser
J. H. Rolie
Earle W. Sweet
R. W. Cady
Clarence Larson
Raymond Frazier
C. F. Larson
H. A. Young, et ux.
Annie S. Wright
Bank of California Nat'l Assn
Chas. R. McCormick Lbr. Co.
Washington State Logging Co.
Wash. State Log. Co.
Thos. Staple-ton
H. Davies
N. C. Spier, Adm.
B. A. Cannon
W. W. Seymour
Denatto Lakes
Aldridge Lk.
Robinson Lk.
Lk. No. 3
Lk. No. 2
Lk. No. 1
M. J. O'Reilly
Higgins & Cady Tbr.
U. S.
C. D. Lewis
James S. Bust
W. B. MacFarlane
Cleveland Wheeler
M. Dyke
Folden Rendsland
Anna J. White
Chas. H. Miller
Alex O'Hara
Mae Pritchett et vir
Eliza Wetstein
Allen Peyser
J. H. Rolie
Earle W. Sweet
R. W. Cady
Clarence Larson
Raymond Frazier
C. F. Larson
H. A. Young, et ux.
Annie S. Wright
Bank of California Nat'l Assn
Chas. R. McCormick Lbr. Co.
Washington State Logging Co.
Wash. State Log. Co.
Thos. Staple-ton
H. Davies
N. C. Spier, Adm.
B. A. Cannon
W. W. Seymour
Denatto Lakes
Aldridge Lk.
Robinson Lk.
Lk. No. 3
Lk. No. 2
Lk. No. 1
M. J. O'Reilly
Higgins & Cady Tbr.
U. S.
C. D. Lewis
James S. Bust
W. B. MacFarlane
Cleveland Wheeler
M. Dyke
Folden Rendsland
Anna J. White
Chas. H. Miller
Alex O'Hara
Mae Pritchett et vir
Eliza Wetstein
William Luark

T. 23 N., R. 3 W.

KROLL MAP COMPANY,

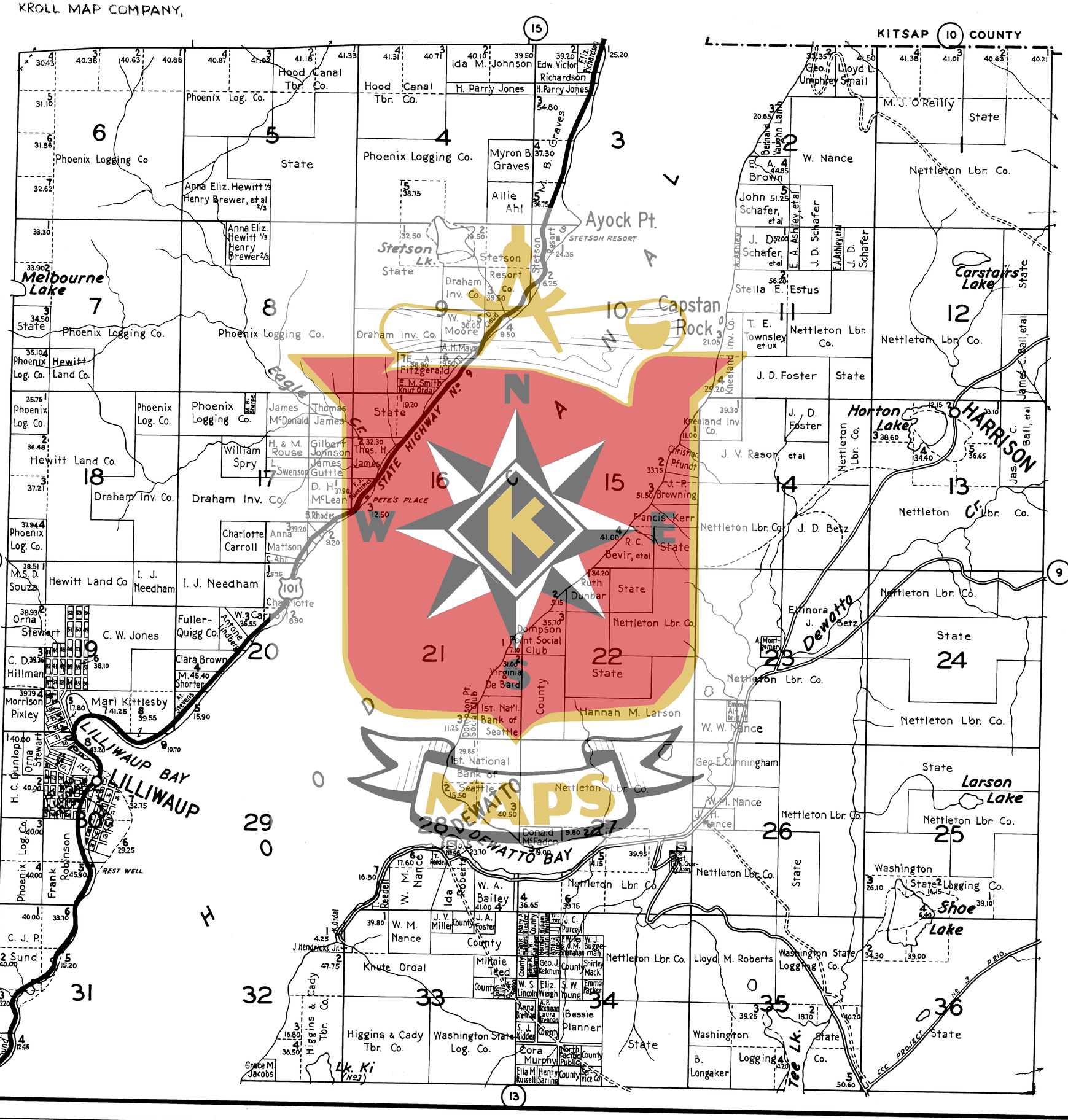
KITSAP 10 COUNTY
15
20
9
13
Melbourne Lake
Stetson Lk.
Ayock Pt.
STETSON RESORT
Capstan Rock
Eagle
C.C. STATE HIGHWAY No. 9
PETE'S PLACE
Horton Lake
HARRISON
Carstairs Lake
Dewatto
LILLIWAUP BAY
LILLIWAUP
REST WELL
DEWATTO BAY
Lk. Ki (Nea)
Tee Lk.
Larson Lake
Shoe Lake
Hood Canal Tbr. Co.
Phoenix Logging Co.
Phoenix Log. Co.
State
Nettleton Lbr. Co.
Washington State Log. Co.
Higgins & Cady Tbr. Co.
Washington State Logging Co.
Washington Logging Co.
Hewitt Land Co.
Draham Inv. Co.
Stetson Resort Co.
Ist. Nat'l. Bank of Seattle
Dompson Point Social Club
County
Knute Ordal
Lloyd M. Roberts
Hannah M. Larson
W. W. Nance
Geo. E. Cunningham
J. D. Foster
J. D. Betz
J. V. Rason, et al
Stella E. Estus
Ellinora J. Betz
Ruth Dunbar
R. C. Bevir, et al
Francis Kerr
J. P. Browning
Christian Pfundt
Kneeland Inv. Co.
T. E. Townsley et ux
M. J. O'Reilly
Lloyd L. Smail
Geo. Umphrey
W. Nance
E. A. Brown
John Schafer, et al
J. D. Schafer, et al
E. A. Ashley, et al
J. D. Schafer
Allie Ahl
Myron B. Graves
H. Parry Jones
Edw. Victor Richardson
Ida M. Johnson
Anna Eliz. Hewitt ⅓ Henry Brewer, et al ⅔
Anna Eliz. Hewitt ⅓ Henry Brewer ⅔
Hewitt Land Co.
Phoenix Log. Co.
William Spry
H. & M. Rouse
James McDonald
Thomas James
Gilbert Johnson
James Guttle
D. H. McLean
Thos. H. James
Charlotte Carroll
Anna Mattson
C. Ahl
I. J. Needham
M. S. D. Souza
Orna Stewart
C. W. Jones
Fuller-Quigg Co.
Clara Brown
M. Shorter
C. D. Hillman
Morrison Pixley
Mari Kittlesby
H. C. Dunlop
Frank Robinson
C. J. P. Sund
Grace M. Jacobs
Knute Ordal
Minnie Teed
W. S. Lincoln
Eliz. Weigh
S. W. Young
Bessie Planner
Cora Murphy
Ella M. Russell
Henry Sarling
W. M. Nance
J. V. Miller
J. A. Foster
W. A. Bailey
Ida Robert
Reedell
J. C. Purcell
Geo. J. Ketchum
Shirley Mack
Donald McFadon
B. Longaker
Washington
Washington State Logging Co.
Jas. C. Ball, et al
Emma Albright
Emma Parker
Laura Brennan
Anna Brennan
Virginia De Bard
Henry Graves
Edw. Richardson
Eliz. Richardson
Bernard Vaughn Lane
A. Ashley
F. A. Ashley, et al
A. Mortemer
A. Stevens
Antone Lindberg
Donald McFadon
Ist. National Bank of Seattle
Ist. Nat'l. Bank of Seattle
Dompson Point Social Club
Rest well
Pete's Place
Stetson Resort Co.
Draham Inv. Co.
Kneeland Inv. Co.
Nettleton Lbr. Co.
Washington State Logging Co.
Washington State Log. Co.
Higgins & Cady Tbr. Co.

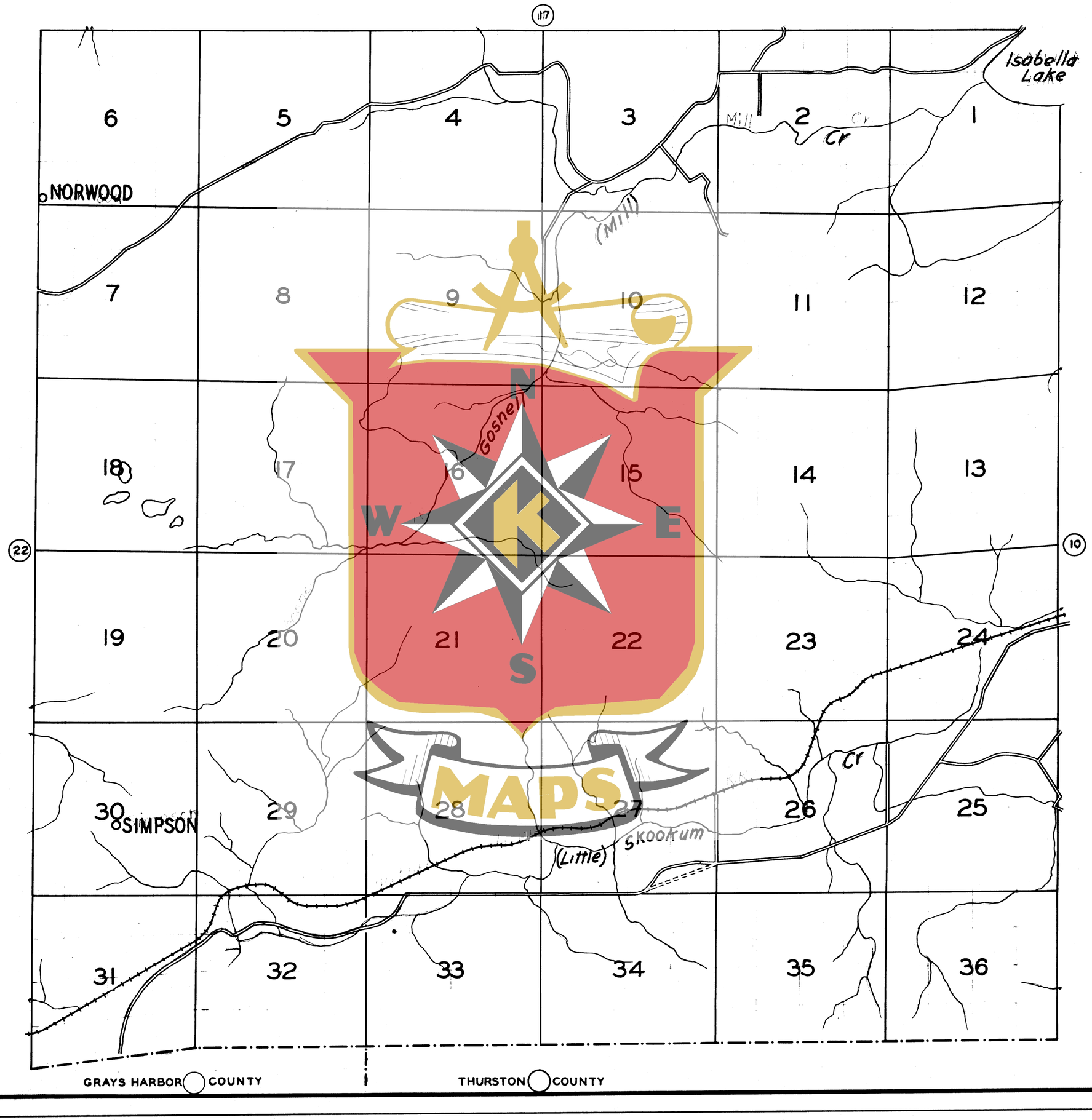
117
Isabella Lake
6
5
4
3
2
1
Mill
Cr
NORWOOD
(Mill)
7
8
9
10
11
12
18
17
16
15
14
13
Gosnell
22
10
19
20
21
22
23
24
30
SIMPSON
29
28
27
26
25
Cr
(Little)
Skookum
31
32
33
34
35
36
GRAYS HARBOR COUNTY
THURSTON COUNTY

18
6
5
4
3
2
1
John's Lake
Island Lake
7
8
9
10
11
12
101
DAYTON
18
17
16
15
14
13
23
11
Goldsborough
19
20
21
Cr
22
23
Cr
24
Shelton
30
29
28
27
26
25
31
32
33
34
35
36
Isabella Lake
16

T. 21 N., R. 4 W.

KROLL MAP COMPANY


19
24
12
17
ANNAS BAY
CITY OF TACOMA TRANSMISSION LINE
SKOKOMISH INDIAN RESERVATION
Skokomish River
North Fork
S. Fork
Purdy
STATE HIGHWAY No 9
CCC PROJECT No 4 P203
Milwaukee Land Co.
Simpson Logging Co.
Phoenix Logging Co.
Chas. R. McCormick Lbr. Co.
Weyerhaeuser Tbr. Co.
Weyerhaeuser Timber Co.
Weyerhaeuser Logged Off Land Co.
Mason County Logging Co.
Springer Mill Co.
Aberdeen Securities Co.
Kent Lake
Clear Lk.
CLEAR LAKE TRACTS
Kent Lake Hunting Club
State
Mason County
Ora Lewis
Thos. W. Webb
Harry Edler
Ferdinand Edler
Fred R. Bogue etal
Axel Anderson
Winlock W. Miller
J.W. Brock-schink
Louise Morrison
Louis Pfundt
Florence Bowman
Hannah Billinghurst
Mabel H. Weaver et al
Jas. H. Houston
W. A. Morris
Harold Hunter
Harry Deyette
Joshua Jemison
Pacific Savings & Loan Assn
Theodore Ritchert
Karl Rose
Arthur Jensen
Chas. R. McCormick Lbr. Co.
Phoenix Logging Co
Phoenix Logging Co.
Squakson Bill
Eliz. Binns Wenzl
Tenas Charley
Binns Eliz. Joy
Stuttering Dick
Chehalis Jack
Lucy Allen
Andrew Peter
Big John
Tenas Tum Tum
Old Tom
Duke Williams
Jackman
Agnes Gilmore
Ora Lewis
Luellyn J. White
Chas. Y. Wright etal
J. R. Kirk
Mason County Logging Co.
Weyerhaeuser Logged Off Land Co.
Weyerhaeuser Tbr. Co.
R.S. Farron
Homer Adams
Dell Adams
Mason County Logging Co.
Kent Lake Hunting Club
Weyerhaeuser Logged Off Land Co.
Mason County Logging Co.
Aberdeen Securities Co.
Winlock W. Miller
Simpson Logging Co.
Harry Edler
Ferdinand Edler
Fred R. Bogue etal
Mason County Logging Co.
Weyerhaeuser Tbr. Co.
Weyerhaeuser Timber Co.
J. R. Kirk
Weyerhaeuser Tbr. Co.
Weyerhaeuser Logged Off Land Co.
Mason County Logging Co.
Kent Lake Hunting Club
Mason County Logging Co.
Weyerhaeuser Tbr. Co.
Aberdeen Securities Co.
Winlock W. Miller
Mason County Logging Co.
Weyerhaeuser Tbr. Co.
Weyerhaeuser Tbr. Co.
R.S. Farron
Homer Adams
Dell Adams
Weyerhaeuser Tbr. Co.
Weyerhaeuser Logged Off Land Co.
Mason County Logging Co.
Kent Lake Hunting Club
Mason County Logging Co.
Weyerhaeuser Tbr. Co.
Weyerhaeuser Tbr. Co.

T. 22 N., R. 4 W.

KROLL MAP COMPANY

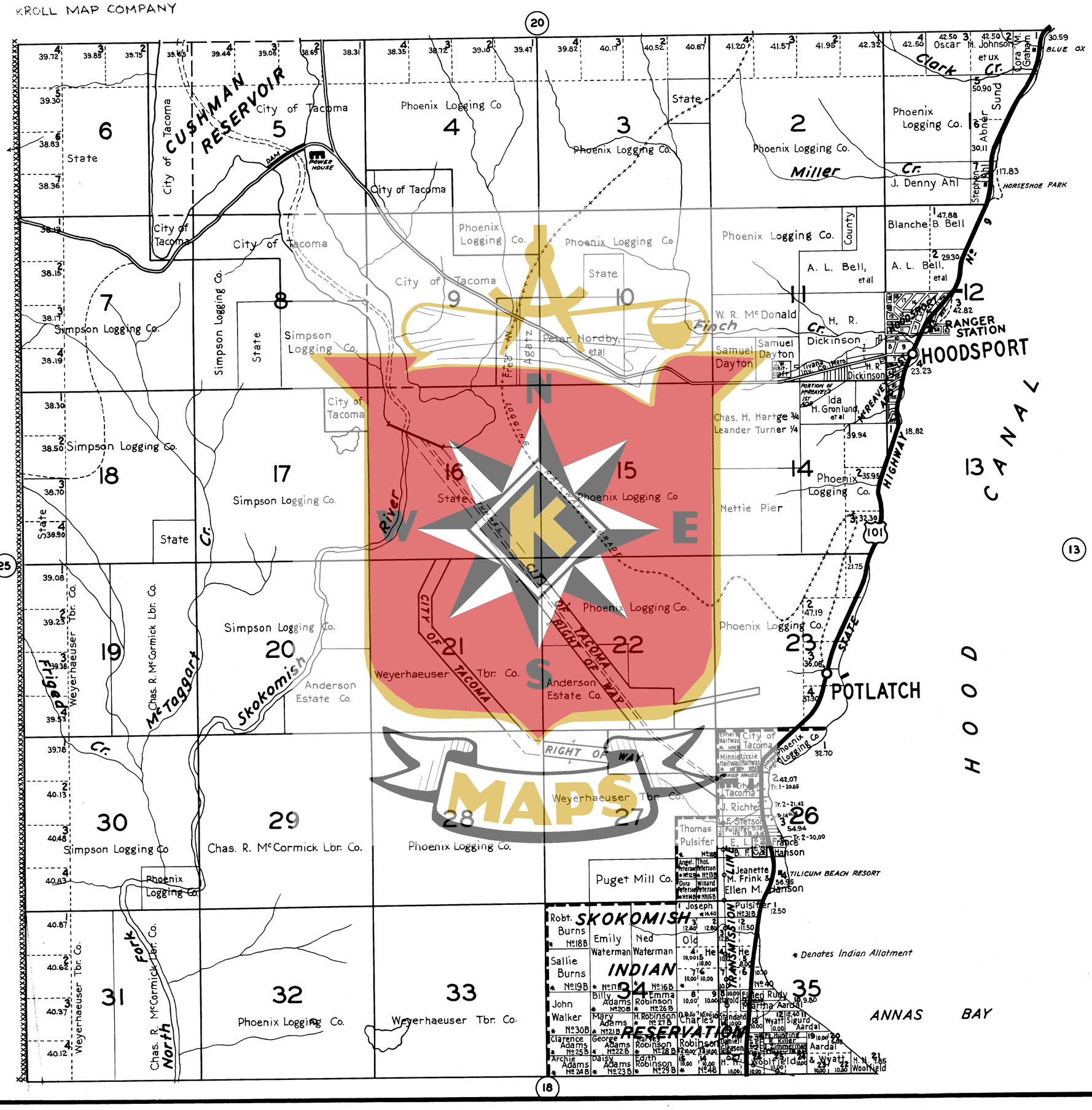

T. 23 N., R. 4 W.

KROLL MAP COMPANY

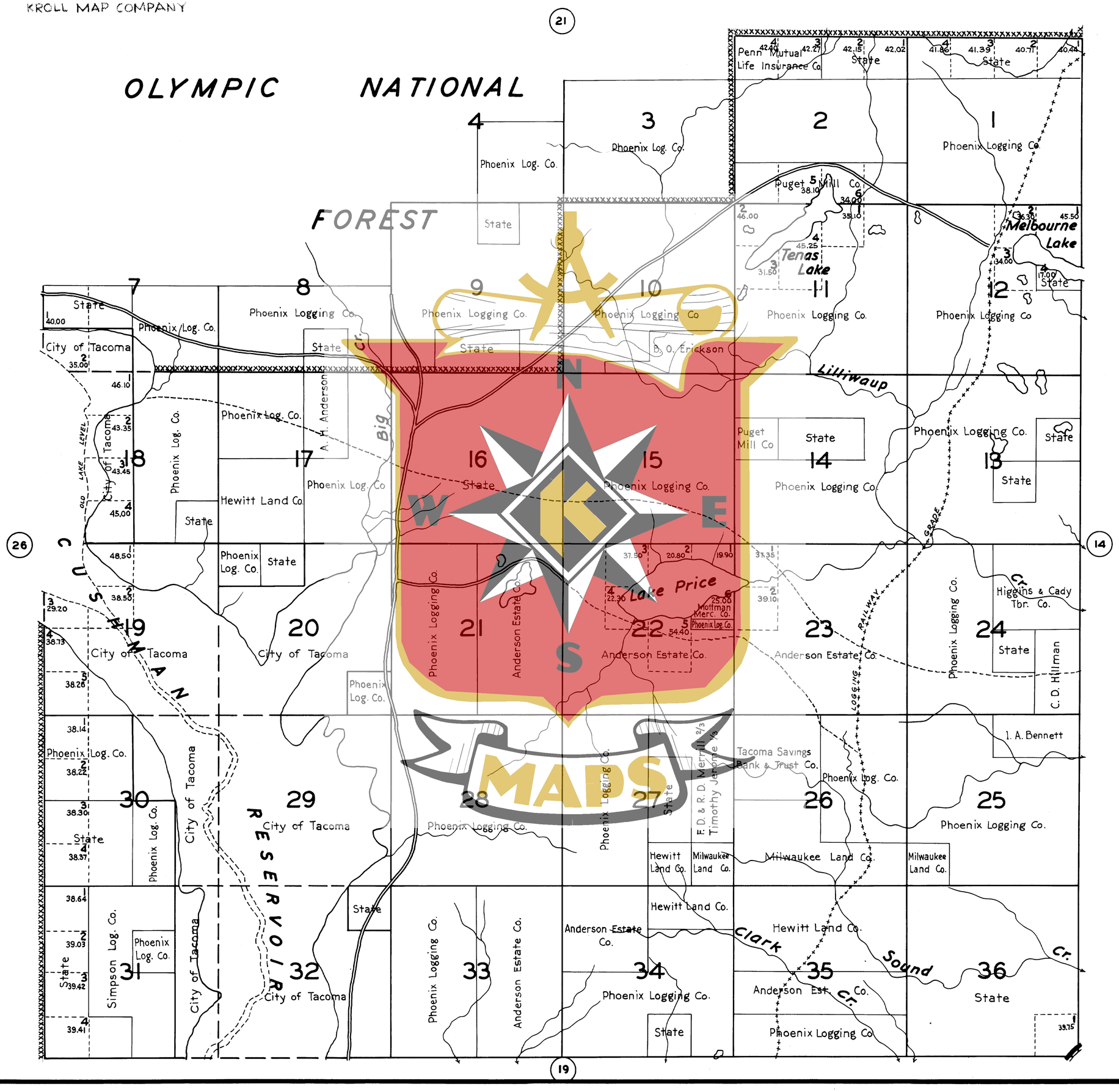

T. 24 N., R. 4 W.

KROLL MAP COMPANY

UNSURVEYED



OLYMPIC NATIONAL FOREST

N W E S MAPS

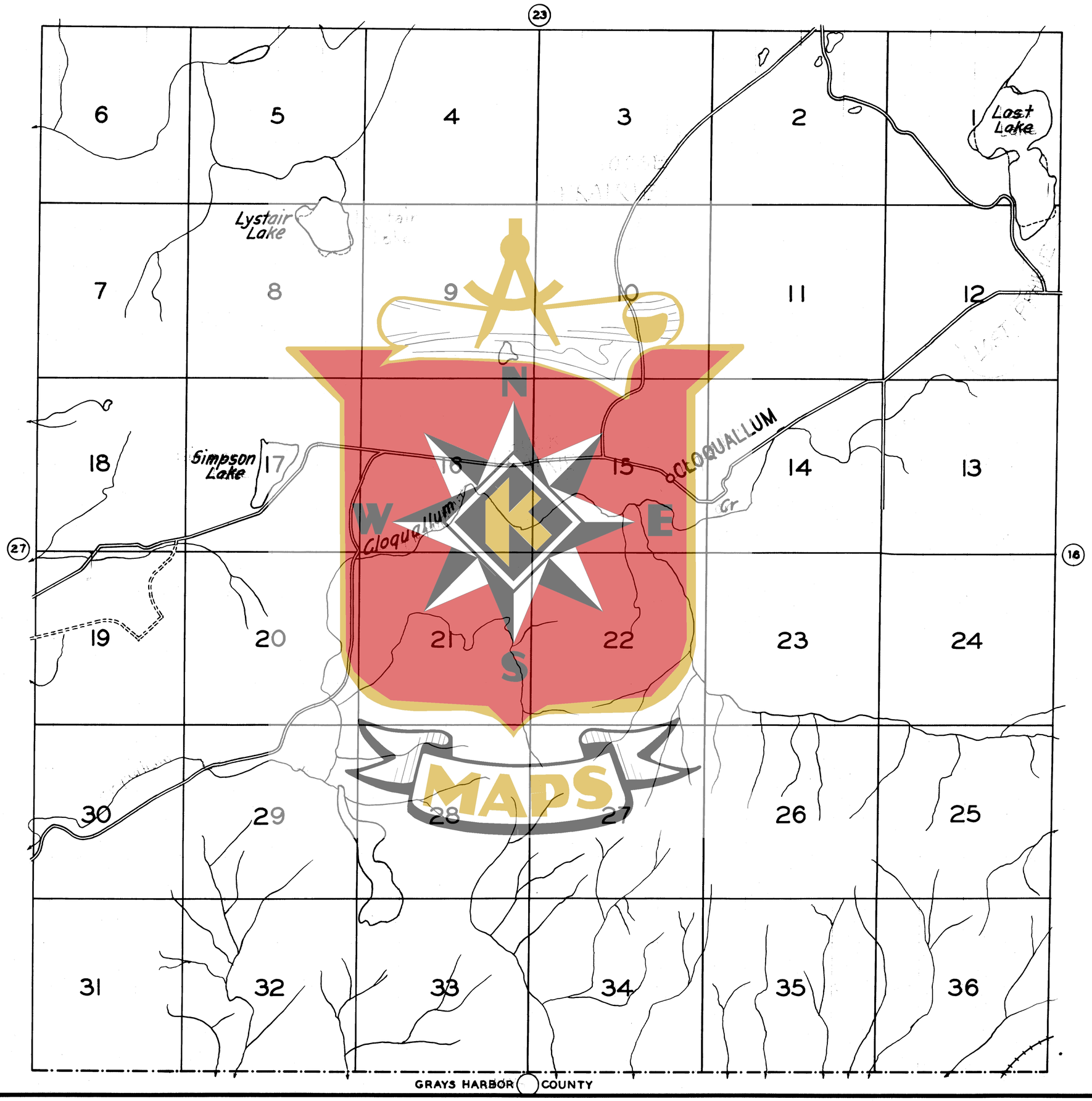
23
6
5
4
3
2
1
Lost Lake
Lystair Lake
7
8
9
10
11
12
18
Simpson Lake
17
16
15
CLOQUALLUM
Cr
14
13
27
Cloquallum
18
19
20
21
22
23
24
30
29
28
27
26
25
31
32
33
34
35
36
GRAYS HARBOR COUNTY

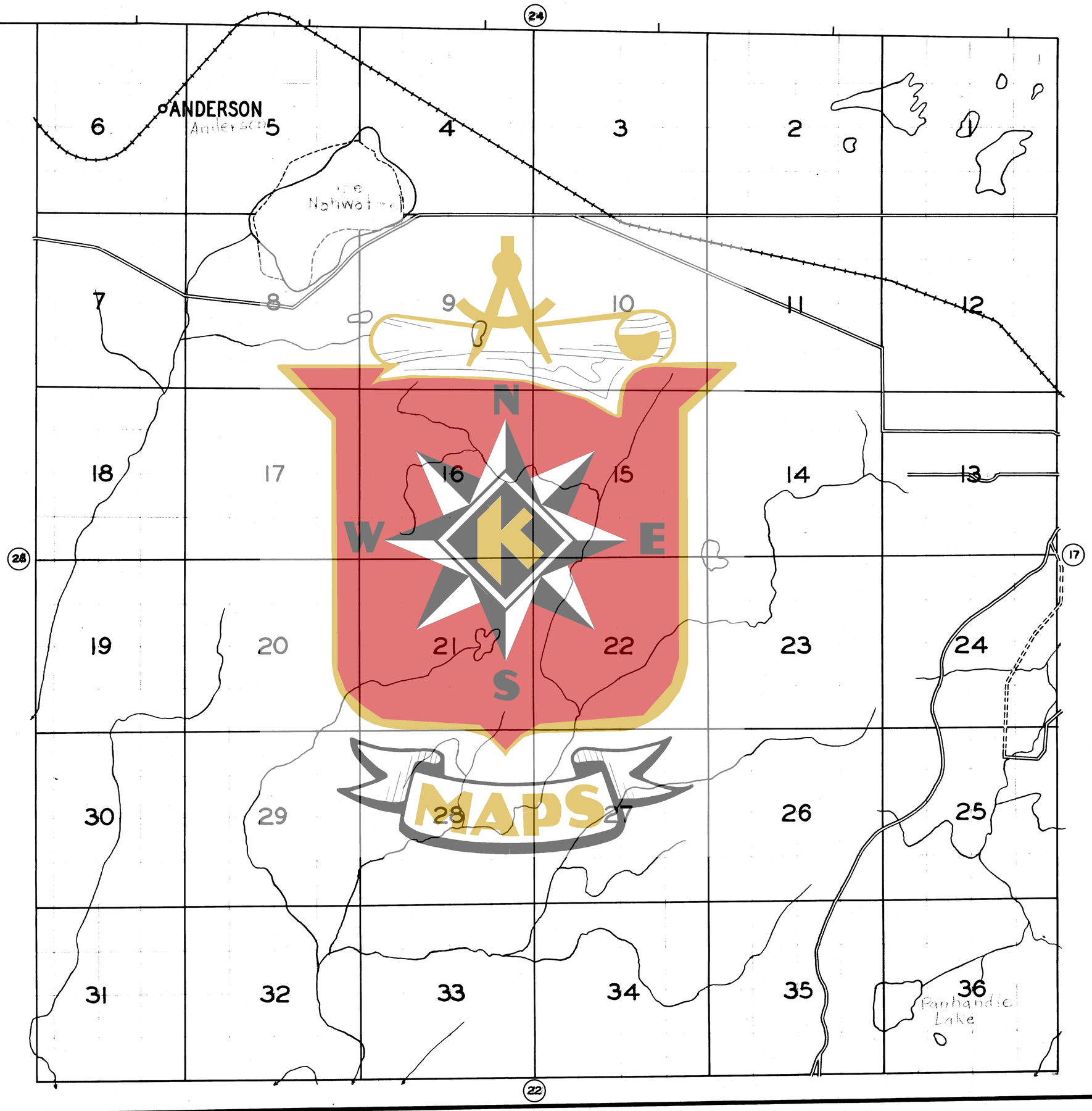
24
ANDERSON
Anderson
Lake Nahwatomi
6
5
4
3
2
1
7
8
9
10
11
12
18
17
16
15
14
13
28
17
19
20
21
22
23
24
30
29
28
27
26
25
31
32
33
34
35
36
Panhandle Lake
22

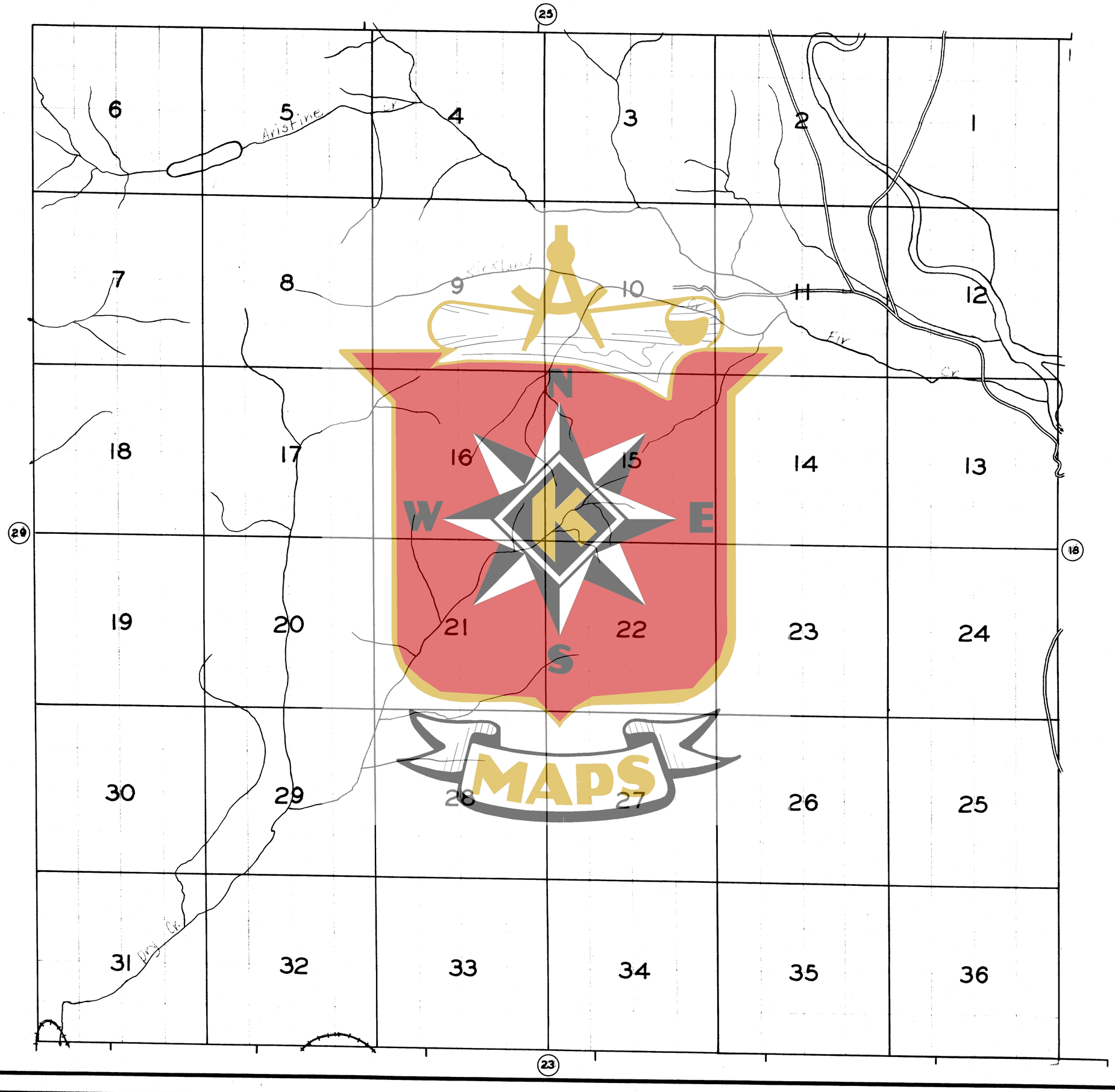
25
6
5
Aristine
Cr
4
3
2
1
7
8
9
Kirkland
10
Cr
11
12
Fir
Cr
18
17
16
15
14
13
20
18
19
20
21
22
23
24
30
29
28
27
26
25
31
Dry Cr.
32
33
34
35
36
23

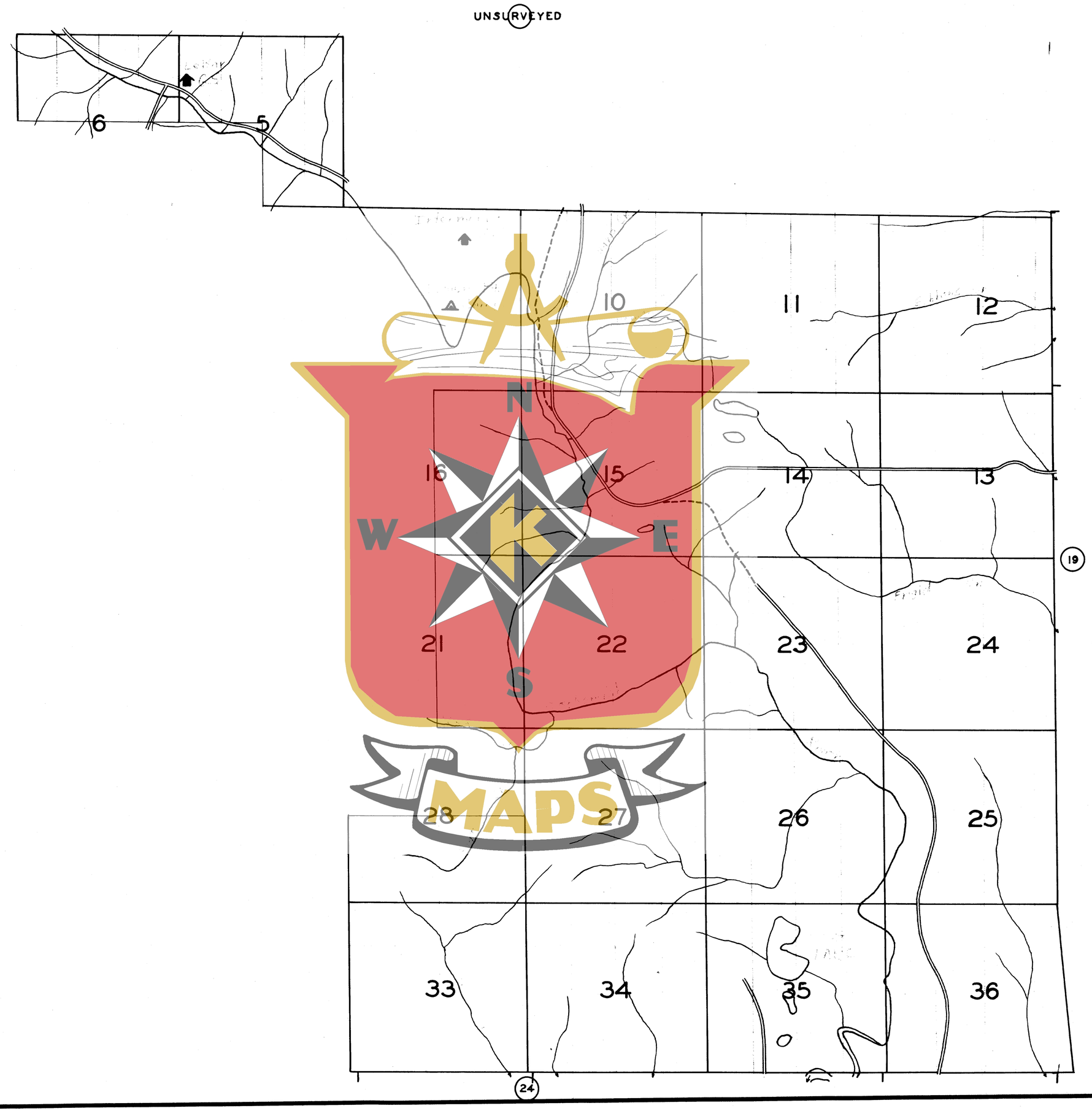
UNSURVEYED
6
5
10
11
12
N
16
15
14
13
W
E
19
UNSURVEYED
21
22
23
24
S
28
27
26
25
33
34
35
36
24

UNSURVEYED



UNSURVEYED

UNSURVEYED

28
6
5
4
3
2
1
GROVE
7
8
9
10
11
12
18
17
16
15
14
13
22
19
20
21
22
23
24
30
29
28
27
26
25
HATCHERY
31
32
33
34
35
36
GRAYS HARBOR COUNTY
GRAYS HARBOR COUNTY
N
W
E
S
MAPS

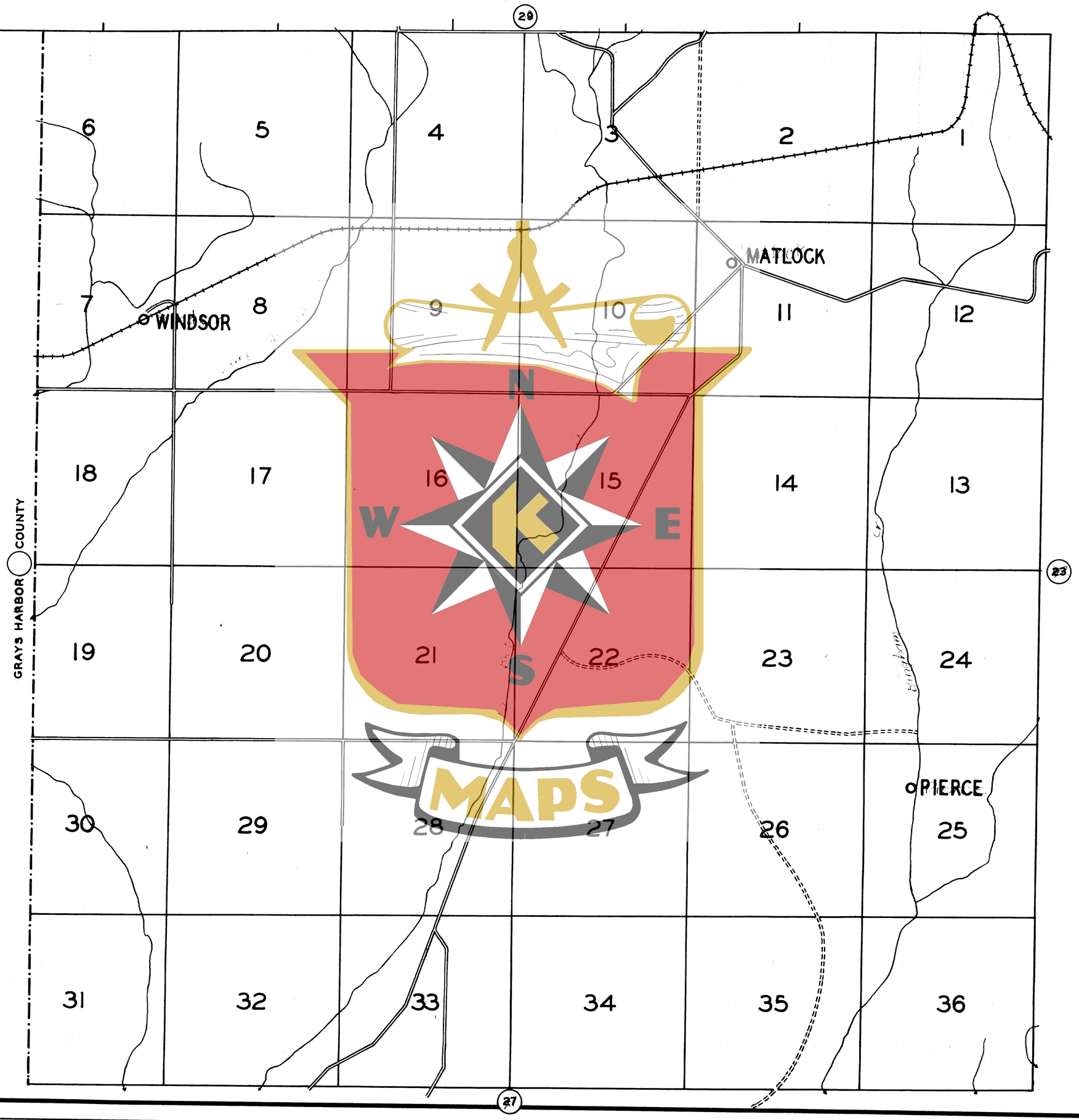
28
6
5
4
3
2
1
MATLOCK
7
WINDSOR
8
9
10
11
12
18
17
16
15
14
13
GRAYS HARBOR COUNTY
23
19
20
21
22
23
24
PIERCE
30
29
28
27
26
25
31
32
33
34
35
36
27

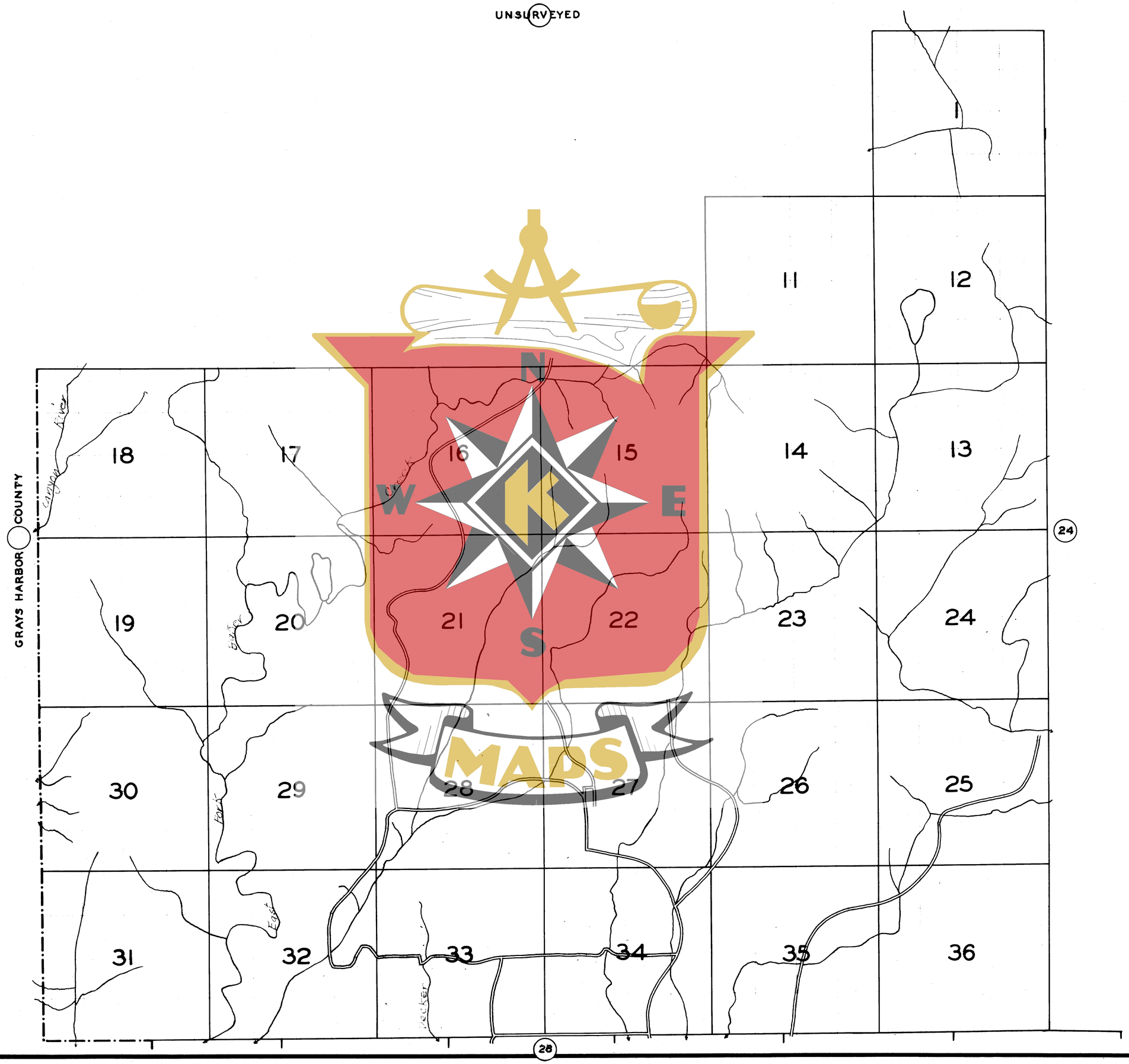
UNSURVEYED
GRAYS HARBOR COUNTY
Canyon River
Creek
Fork
East
Fork
Fork
1
11
12
18
17
16
15
14
13
24
19
20
21
22
23
24
30
29
28
27
26
25
31
32
33
34
35
36
28