SNOHOMISH COUNTY

KING COUNTY

PIERCE COUNTY

INDEX

SEATTLE

TACOMA

Richmond Beach
Kenmore
Bothell
Day City
Junction City
Woodinville
Spring Beach
Country Club
Shriner
Lake Forest Park
Hollywood
Kirkland Jc.
Metum
Lake Park
Juanita
York
Maple Leaf
Pontiac
Kirkland
Redmond
Houghton
Willowmore
Lucerne
Ft Lawton
Adelaide
Sammamish
Inglewood
Northrop
Medina
Bellevue
Moorland
Beaumont
East Seattle
Wilburton
Donelly
Hazelwood
New Castle
Coal Creek
Issaquah
May Creek
Kennydale
Bryn Mawr
Riverton
Foster
Black River
Renton
Earlington
Renton Jct.
Elliott
Cedar Mountain
Sunnydale
Burien
Aquarium
Colvas
Vashon
Fauntleroy Cove
Brace Pt
Pt Vashon
Dolphin Pt
Three Tree Point
Cove
Fellker
Chautauqua
Tramp Harbor
Quartermaster
Portage
Lisabuela
Newport Beach
Maury
Zenith
Robinson Point
Burton
Dockton
Maury Isl.
Morzanita
Race
Des Moines
Angle Ln.
Green River
Panther Lake
Swan Lk
Hum Lk
Cow Lk
O'Brien
Kent
Star Lake
Thomas
Pialschie
Christopher
Redondo
Buenna
Meredith
Auburn
Algona
Stuck
Pacific City
Edgewood
Puyallup River
Orillia
Echo Lk
Otter Lake
Zenith
Cherry Valley Sta
Cherry Valley
Duvall
Novelty
White
Monahan
Fall City
Fall City Sta
Grand Ridge
Lovegreen
Preston
Snoqualmie
Niblock
North Bend
Tanner
Sallal Prairie
Middle Fork
Mt Defiance
Kerriston
Ragner
Hobart
Sherwood
Taylor
Moncton
Welchs
Maple Valley
Arthur
Barneston
Trude
Cedar River
Wilderness
Eddyville
Ryden
Summit
Ravensdale
Kangley
Covington
Henry Switch
Crow Lk
Lake Sawyer
Durham
Kanaskat
Palmer
Palmer Jct.
Lawson
Black Diamond
Franklin
Lenora
Page
Kummer
Cumberland
Coal Cr
Deep Lake
Sunset
Green River
Eagle Gorge
Veazie
Wabash
Troutdale
Canton
Maywood
Lester
Hot Springs
Osceola
Enumclaw
Boise
Buckley
White River
Green water River
Red Creek
Boise Creek
Cedar Lake
Cedar River
Rex River
Yakima Pas:
Stampede Pass
Stampede
Borup
Snowshoe Butte
Bear Paw Butte
Sheets Pass
Pyramide Peak
Watches Pass
Silver Peak
Lacoina
Rockdale
Bandera
Garcia
Mt Washington
Twin Peack
Lk Philips
Lk Isabella
Lake Calligan
Lk Hancock
Mt Crawford
Mt Pratt
Mt McKay
Mt Cleveland
Mt Temple
Mt Phelps
Mt Frisby
Mt Elizabeth
Mt Fuddernan
Gert Mt
Mt Timer
Baring
Grotto
Berlin
Millers
Tonga
Nippon
Granite Mt
Dutch Miller Gap
Mt Woodrow
Mt Garfield
Beer Lk
Snoqualmie Lk
Dorothy Lk
Green Mt
Preacher Cr
Preacher River
Miller Creek
Nimbel Cr
Tolt River
North Fork
South Fork
Beaver Cr
Harris Cr
Yellow Cr
Icy Lake
Strossel Cr
Bear Cr
Lk Paradise
Swamp Cr
Ft Lawton
Salmon Bay
Smith Cove
Duwamish Head
Elliott Bay
Alki Pt
Ft Williams
Pt Vashon
Dolphin Pt
Three Tree Point
Angle Ln.
Puget Sound
Lake Washington
Lake Sammamish
Mercer Is.
Maury Isl.
Vashon Isl.
Green River
Puyallup River
Snoqualmie River
Tolt River
Cedar River
Rex River
Yakima Pas:
Stampede Pass
Snoqualmie Pass
Chicago Milwaukee St Paul & Pacific R.R.
Great Northern Ry.
Northern Pacific Ry.
Chicago Milwaukee & Puget Sound Ry.
Seattle Lake Shore & Eastern Ry.
Snoqualmie Falls Ry.
Tacoma Eastern R.R.
Green River Gorge
Mt Rainier Forest Reserve
Snoqualmie Forest Reserve
Cedar Lake
Lk Sammamish
Lk Washington
Lk Desire
Lk Meridian
Lk Youngs
Lk Wilderness
Lk Morton
Lk Kapowsin
Lk Tapps
Lk Sawyer
Lk Crow
Lk Kathleen
Lk Joy
Lk Wilderness
Lk Desire
Lk Meridian
Lk Youngs

KROLL'S ATLAS OF KING COUNTY.

T. 21 N. R. 3 E. W.M.

Scale 2" = 1 Mile

Compiled from Government and County Records by

KROLL MAP CO.
214 Mehlhorn Bldg.
Seattle

No	Name	Acres
1	Chas L. Hufford	4
2	Theophilus Elliott	5
3	R.P Bedolfe	5
4	O.T. Williamson	5
4	"	4
5	N. Udall	1
6	F.E. Anderson	12
7	D. Munter	1
8	Z.L. Munter	1
9	D.J. Munter	1
10	Julia S. Bosworth	5

PUGET SOUND

COMMENCEMENT BAY

TACOMA

PIERCE COUNTY

Mary A. Houston

Wm Ollard

Chas H. Holdridge

Gen'l G. Miller et al

W.E. Loreyoy

Mary E. Copeland

C.E. Merlin

C.E. Thomas

Wm & H.E. Wright

Fred A. Wolfe

F.A. Youngkwest

Joseph Schrader

Fitzhugh

John Fitzgerald

Fred S. Turner

Hans Haggen's Unplat

Chas Bruhn

John Anderson

L. Harding

O'Keefe

H.B. Kennedy & L.A. Gasaway

Maggie Erchinger

Alfred Chilberg

John Flynn

Nels & Peter Shulerud

Mathias Lind

John H. Skelton

Anna Lind

John F. Moe

Weyerhaeuser Timber Co

E.R. Rodgers
A.C. Shaw
R.F. Wright
Jas L. Wright

L.A. Gasaway

Sam C. Knowles

Wm H. Dickson

HANNON'S HALF ACRES

H.H. Gove

L.A. Gasaway

P.J. & J.O. Purkey

Edwin Hatmaker

Earnest Otto

John Fea

H.C. Pochert

Dietrich F Weber

Mary S Pendle

Chas Pendle

Washington Fidelity Co

A.C. Shaw & E.R. Rodgers

Northeast Tacoma Inv. Ass.

Isabella Armstrong

Edgar M. Larkin

Wm Hannon

S.O. Nelly

Chas M. Easterman

M.R. Wood

O.W. Barlow

S.O. Whitcomb

R.M. Schotzko

Warren N. Wilson

Jas. J. Anderson

J.H. Easterday

O.W. Barlow et al

10

11

12

13

14

15

23

24

25

Copyright 1912 by Kroll Map Co.

KROLL'S ATLAS OF KING COUNTY.

T. 23 N. R. 3 E. W.M.

Scale 2" = 1 Mile

LEGEND

- County Road
- Steam Railways
- Electric
- S School
- Ch. Church
- City or Town Limits
- Bridge

Compiled from Government and County Records by

KROLL MAP CO.

214 Mehlhorn Bldg.

SEATTLE.

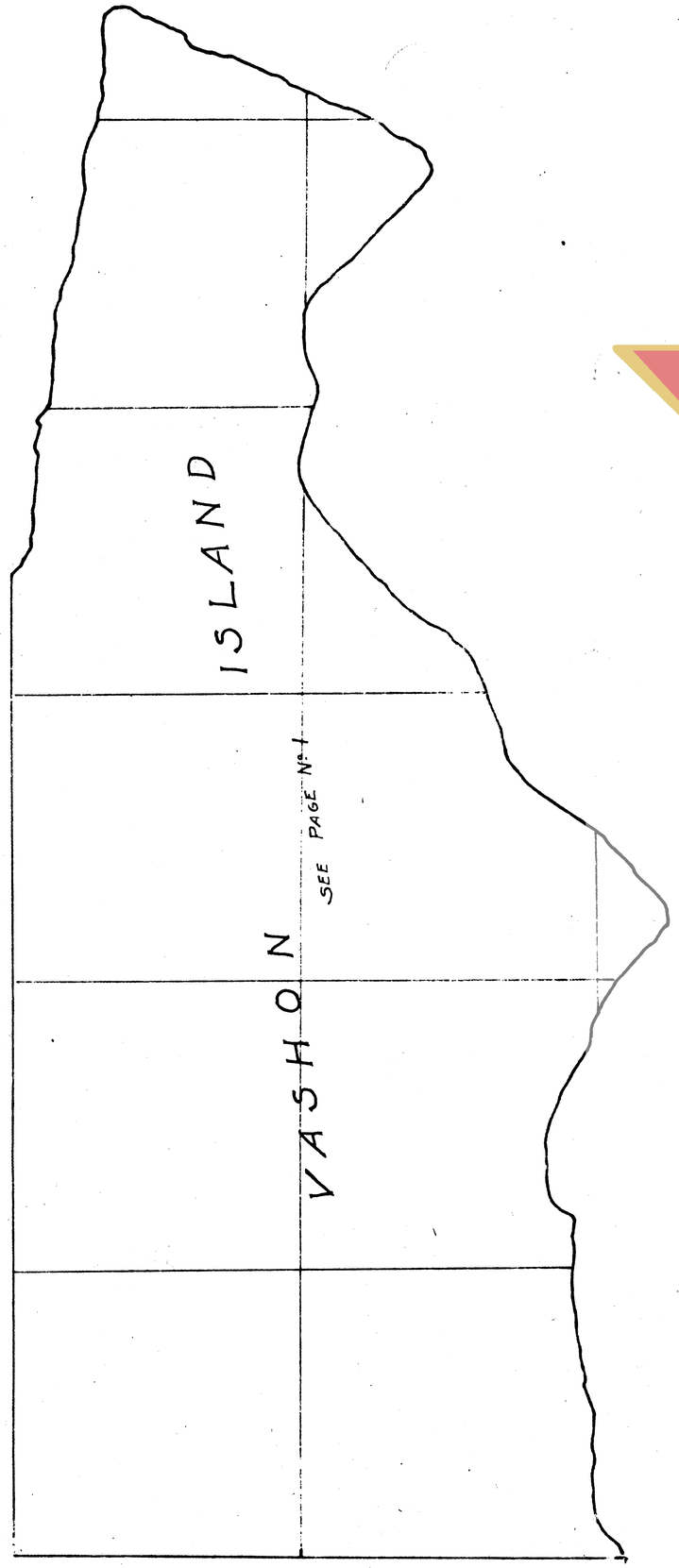

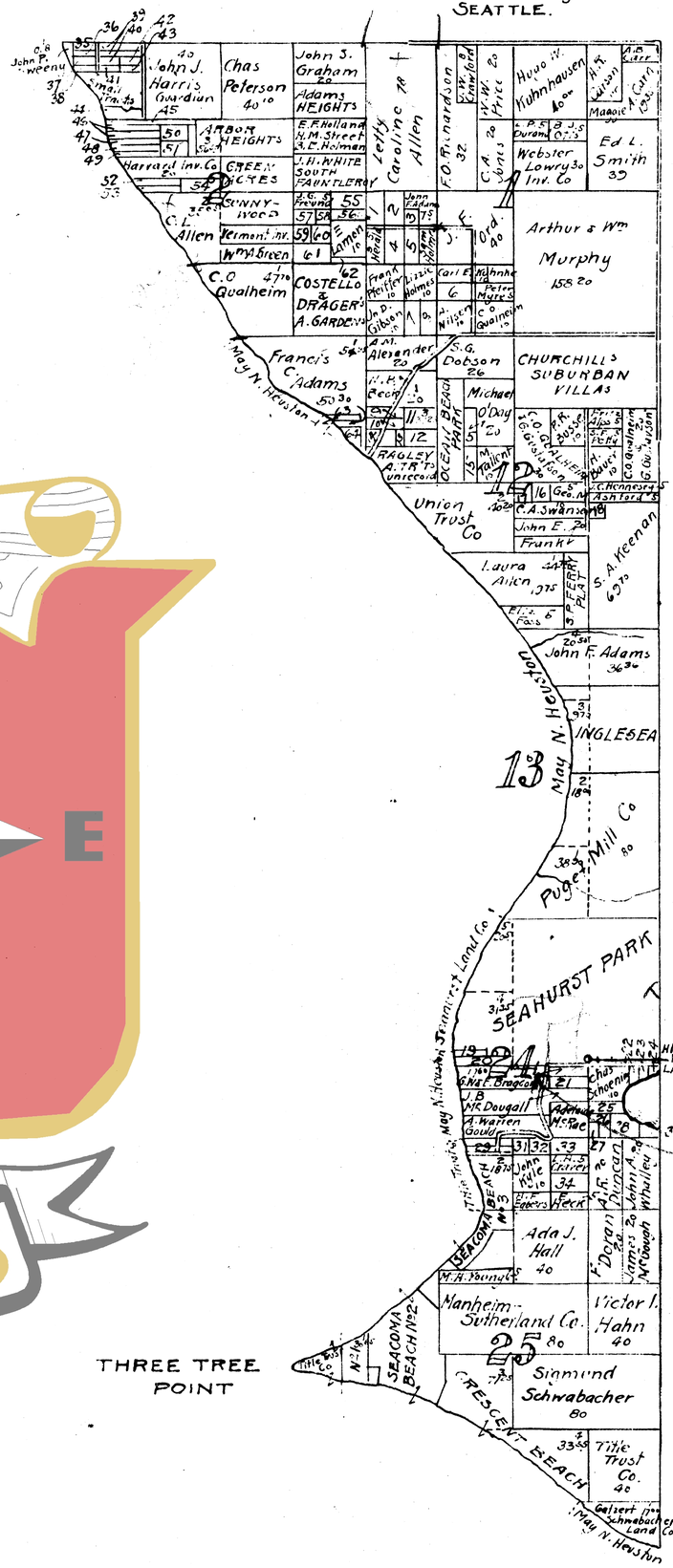

1	John Coughlin	
2	Harry Coughlin	
3	A.L. Brown	
4	E.P. O'Donnell	
5	Catherine Coughlin	
6	H.H. Kuhnhausen	
7	Harry Coughlin	5
8	John Coughlin	
9	R. Rakelday	
10	C. Rakelday	
11	Mrs F. Frothero	5
12	Jessie Banks	5
13	Sterrett, E.J.	1
14	E.J. Sterrett	2
15	Callahan	
16	R.F. West	23
17	M. Forsyth	23
18	H.W. Kuhnhausen	23
19	F.O. Gordon	9
20	E.P. Garaner	5
21	A. McRae	36
22	P.M. Schlax	1
23	S.B. Roll	1
24	R. Lyons	1
25	D.E. West	4
26	A. Bernard	36
27	D.E. West	
28	Chas G. Suter	18
29	Times Inv. Co	
30	R.S. Giddings	2
31	M. Alps	3
32	H. Zettler	3
33	H.W. Kuhnhausen	5
34	S.R. Beckwith	5
35	M.R. Conning	1
36	L.M. Halstead	1
37	B.I. Richardson	1
38	I.P. Burwell	1
39	J.M. Colman	4
40	R. Waterhouse	1
41	J.A. Whaley	1
42	J.P. Martin	1
43	Wm T. De Graf	1
44	A. Marsolais	25
45	M. Kath. Stream	35
46	Anna M Wampler	
47	L.M. Verhino	1
48	Celia Emerson	4
49	M.A. Wood	1
50	Wm H. Hainsworth	336
51	L.P. Walz	336
52	Union Sav. & Trust Co	25
53	N.A. Sawyer	25
54	Metropolitan Sec. Co	5
55	FERN HILL ACRE TRACTS	1
56	F.B. Stone	3
57	M.S. Galliher	3
58	M.E. Scott	3
59	A.D. Eshelman	3
60	I.C. Eggan	3
61	I.M. Skinner	3
62	E.I. Johnson	3
63	J.J. Lehman	3
64	S.H. Furber	15

Mr. Livermore has to 15a for 12500 2 Houses 10/2/13

Copyright 1912 by Kroll Map Co.

LEGEND

- County Road
- Steam Railways
- Electric
- S School
- Ch. Church
- City or Town Limits
- Bridge

KROLL'S ATLAS OF KING COUNTY

T. 24 N. R. 3 E. W. M.

Scale 2" = 1 Mile

Compiled from Government and County Records by
KROLL MAP CO
214 Mehlhorn Bldg.
Seattle

№	Name	Acs
1	Seattle Auto Co	
2	Hamilton Inv. Co	
3	N.W. Freehold	25
4	M.N. Groat	25
5	M.H. Walker	2
6	C.R. Mowery	2
7	John Andrews	25
8	Jas Fitzgerald	25
9	Ida M. Dunlap	25
10	St Joseph Sisters	25

PUGET SOUND

ELLIOTT BAY

WEST SEATTLE

SPRING HILL

YOUNGSTOWN

LINCOLN BEACH

FAUNTLEROY

Puget Mill Co

Note
Inside Seattle City Limits
Acreage shown only

Copyright 1912 Kroll Map Co

KROLL'S ATLAS OF KING COUNTY.

T. 25 N. R. 3 E. W.M.

Scale 2" = 1 Mile

Compiled from Government and County Records by
KROLL MAP CO.
214 Mehlhorn Bldg.
SEATTLE

LEGEND
- County Road
- Steam Railways
- Electric "
- School
- Ch. Church
- City or Town Limits
- Bridge



№	Name	Acres
1	R.J. Farrow	25
2	S. Sandes	25
3	R.A. Seidman	1.25
4	C.W. Gregory	1.25
5	J.J. Nichols	25
6	E.B. Burwell	5
7	J. Streland	5
8	H.B. Kennedy	5
9	John McCall	5
10	Geo Hansen	
11	F.H. Osgood	5
12	Theresa Spreutels	5
13	J. McGill	25
14	F.B. Vandever	5
15	M.S. Leather	25
16	John F. Wieber	5
17	Union Savings & Trust Co	25
18	M.G. Buckley	25
19	H.O. Tiedeman	25
20	S. Lind	25

Note:
Inside City Limits of Seattle Acreage shown only

Copyright 1912 by Kroll Map Co

KROLL'S ATLAS OF KING COUNTY.

T. 26 N. R. 3 E. W.M.

Scale 2" = 1 Mile

Compiled from Government and County Records by KROLL MAP CO. 214 Mehlhorn Bldg. SEATTLE

LEGEND
- County Road
- Steam Railways
- Electric
- School
- Ch. Church
- City or Town Limits
- Bridge

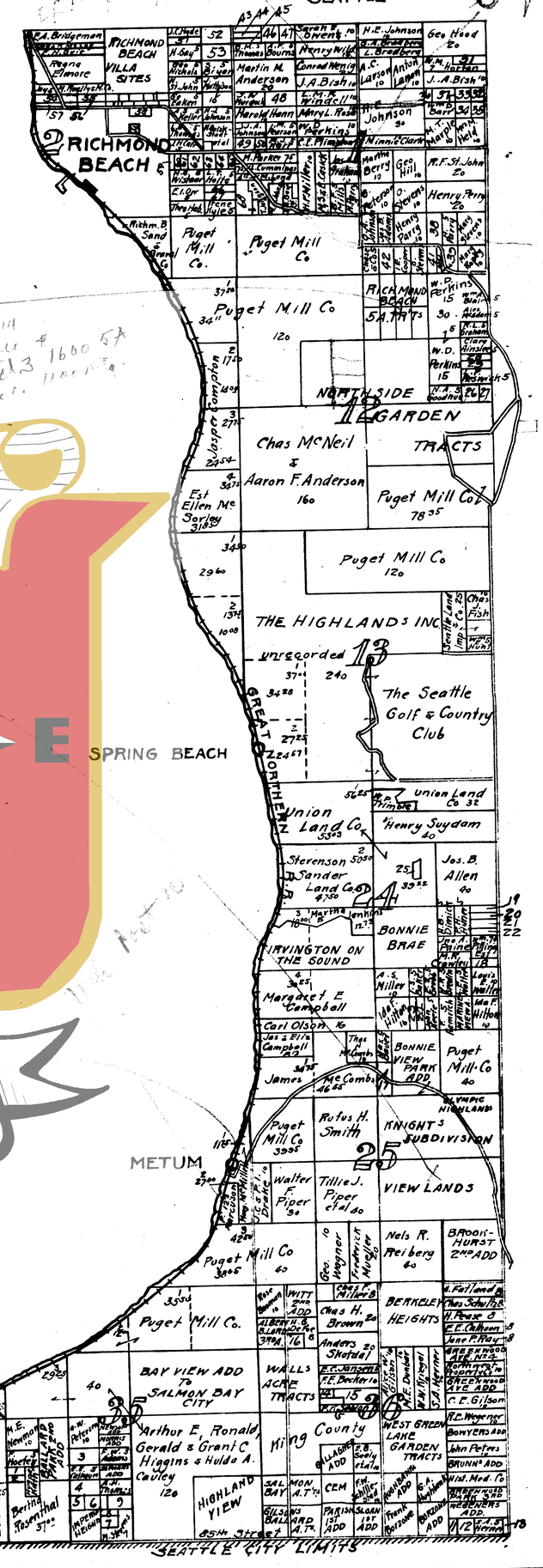

No	Name	Acres
1	A.J. Weir	2.5
2	H.A Weir	2.5
3	P.H. Gallagher	5
4	Nels Jackson	5
5	C.D. Pumpelly	2
6	IMPERIAL HEIGHTS 2ND	3
7	H.R Gish	2
8	C.C. Hall	1
9	A. Hagberg	4
10	Napoleon Co	1
11	S.A. Herner	1.5
12	H.H. Benton	2.5
13	W.L. Herner	1.67
14	R. Joyce	2
15	R.J. Stemm	6.75
16	L.M. Adams	2
17	Joseph Bauer	5
18	Mable C. Schott	2.5
19	John A Starbird	2.5
20	Chas J & E.R. Fish	2.5
21	Harry Kaufman	2.5
22	M.V. Straus	2.5
23	Patrick Lawler	2.5
24	Maggie L. Peters	2.5
25	Martha E. Jenkins	1
26	W.D. Perkins	3
27	B.F. Colfer	2
28	S.A. Holman	2.5
29	L.A. Haine	2.5
30	L.N. Louderville	5
31	Carl Olson	3
32	Lucius E. Marple	2.5
33	Martha T. Marple	2.5
34	Mary E McIntyre	2.5
35	L.P. Walz	2.5
36	Wm M. Hoye	1.88
37	Martha T. Marple	2.66
38	Edward Martensen	5
39	Edward Houlihan	4
40	Geo Hill	2
41	Carrie C. Watson	3
42	Rober F. St John	5
43	J.T. Ronald	1.37
44	N.R. Wright	1.37
45	Mabel Ronald	1.37
46	S. Pitwood	2.5
47	John T. Hollaway	2.5
48	Chas Waterstradt	5
49	Erastus Brainerd	2.61
50	Jos Matison	2
51	J.W. Balfour	2.5
52	Servin Gongmark	5
53	Theo. Jacobson	5
54	John W. Dorman	2.5
55	R.P. St. John	1.5
56	John Craig	1.20
57	Lizzie E. Cummings	1.76
58	J.B. Adams	2
59	Eliza A. Sales	1
60	J.F. Roberts	1
61	Andrew Weichling	1
62	John A. Tester	2
63	Annie M. Schrender	2
64	John T. Hollaway	2
65	A.J. Anderson	1
66	H.E. Johnson	2.5
67	Robert Olson	2.5
68	Richmond Realty Co	5

Copyright 1912 by Kroll Map Co

KROLL'S ATLAS OF KING COUNTY

T. 26 N. R. 4 E. W. M.

LEGEND
- County Road
- Steam Railways
- Electric
- S. School
- Ch. Church
- City or Town Limits
- Bridge

Compiled from Government and County Records by
KROLL MAP CO.
214 Mehlhorn Bldg
SEATTLE

No	Name	Acres
1	Robert Johnstone	5
2	J. G. & Geo. L. Phenix	5
3	Geo Carroll & L. Dans	5
4	Mary Fenters etal	5
5	Emma Rivelli	14
6	J. N. Allen	1
7	M. A. Goodrich	1
8	Seattle Land & Imp. Co	25
9	A. Hinton	1
10	Henry Towerton	1
11	John E. Ostrom	2
12	Wise J. Duffy	1
13	Martha E. Jenkins	32
14	Crawford & Conover	43
15	W. W. Robinson	32
16	A. L. Haire	1
17	M. J. Porter	140
18	MAXWELL'S SUBUR. HOME TR	
19	N. E. Jacobson	44
20	Clara Fussell	47
21	L. Boutin	17
22	H. W. Blake	219
23	Victor Brunett	45
24	Sam. Johnson	45
25	Imogene L. Copeland	36
26	M. H. Van Nuys	42
27	M. E. Clune	44
28	Mae Whitehead	44
29	H. P. Powell & S. L. Crawford	47
30	L. A. Abling	135
31	Gustav Brinkman	2.35
32	Helen M. Taylor	438
33	A. M. Bagley	39
34	C. J. Baltrusch	1
35	E. Fish	1
36	F. Brydon	2
37	O. E. Carr	1
38	F. X. Schreiner	
39	S. F. Interurban (Car Barn)	
40	L. Stygan & C. Swanson	5
41	Geo Wagner	5
42	E. A. Williams	5
43	Mary P. Bulloch	5
44	Lewis A. Smith	5
45	Peter Johnson	5
46	Conrad Weber	5
47	O. B. Little	5
48	Beatrice B. McClure	4
49	Horace McClure	48
50	Katherine Pritchard	2
51	Emma B. Hoppenberg	58
52	Clinton B. Little	5
53	E. E. Stowell	5
54	John Dunlein	5
55	S. P. Dixon	48
56	Augusta J. Oliver	48
57	Mary J. Howse	5
58	DeWitt C. Franklin	5
59	Mary R. Atherton	5
60	John F. Shoemaker	5
61	Adolph Christensen	6
62	R. K. Holgate	4
63	John Birney	25
64	Thos A. Birney	25
65	Annie Anderson	5
66	J. C. Mann	21
67	Minnie Swanson	26
68	V. L. Parrington	5
69	J. & G. Burke	5
70	C. E. Parrett	5
71	Millers West Green Lk Add	
72	Clara E. Van Etter	5
73	Anna M. Youngquest	5
74	North Trunk Road Add	5
75	WEST GREEN LK ADD No 2	5
76	O. W. Rodgers	35
77	ERICKSONS IMPROVED ADD	
78	Dora M. Ridde	25
79	Albert Rosenbaum	25
80	A. J. Frorine	22
81	I. B. Caswell	22
82	H. W. Cameron	9
83	A. R. Banker	5
84	M. E. Joernt	5
85	WOODLAND PARK AVE ADD	
86	A. E. Greenus	6
87	Jennie R. Smith	456
88	M. Bronsen	450
89	M. D. Rainbow	400
90	E. C. Bennet	5

Copyright 1912 by Kroll Map Co.

KROLL'S ATLAS OF KING COUNTY.

T. 25 N. R. 4 E. W.M.

Scale 2"=1 Mile

LEGEND
- County Road
- Steam Railways
- Electric
- S School
- Ch. Church
- City or Town Limits
- Bridge

Compiled from Government and County Records by
KROLL MAP CO.
214 Mehlhorn Bldg.
SEATTLE

10

GREEN LAKE
CITY LIMITS OF SEATTLE
WOODLAWN PARK ADD
GREENLAKE RESERVOIR ADD
RAVENNA SPRINGS ADD
Elmira Noyes & Mattie A. Thomas
MARY J. CHANDLER ADD
C.E. Thord
STATE PK ADD
REPLAT ONEIDA GARDENS
Mary W. Miller's Sons
M. Jones
School Land
Subdiv
KEITH
UNIVERSITY SCENIC ADD
CUMBERLAND ADD
RAVENNA PARK
RAVENNA
UNIVERSITY VIEW ADD
Crawford & Conover
EVER GREEN ADD
R.H. Denny
THOMPSONS UNIV ADD
WASHINGTON
SCHOOL LAND
John Nicklas
The J.M. Coleman Co.
Wm A. Fitz
UNIV. PARK
CAMPUS ADD
EXPOSITION HEIGHTS
LAUGLINS LAWN ACRES
E.T. Conover
Era Wishard
YESLER
STATE UNIVERSITY
SCOTTISH HEIGHTS
PALISADES ADD
LAURELHURST
LAURELHURST HEIGHTS
UNION BAY
FOSTER
Gilvia
Gov. Canal
Carrie E. Burke
J.J. Mc. Gilvia
KIRKLAND FERRY
WASHINGTON PARK
Puget Mill Co
FREMONT
LATONA
NORTHERN PACIFIC R.R.
Canal
UNION
LAKE
QUEENE ANNE
CAPITOL HILL
Post Office
FAIRWEATHER
DEER CROSS
MUSKINGUM
Louise Washburne
Ben Hazelhine
Haseltine
WEST'S
Grace A. Ramsay
ASTEJOSPIRS PLAT OF HUNTS POINT
WEBSTER'S LITTLE FRONT ACRE TRACTS
Grace Anderson Ramsay
MEDINA
WEBSTER'S
LAKE WASHINGTON

Nº	Name	Acres
1	Edw. F. Lee	3
2	Geo. N. Lee	40
3	Florence Embree	43
4	Lucy A. Maney	5
5	A. M. Lee	1
6	M. C. Millridge	23
7	N. L. Wester	23
8	D. T. Ruffin & J. A. Mason	5
9	Iwan Swanson	5
10	Chas F. Wangelin	5
11	A. P. Sauter	5
12	John M. Bloomquist	76
13	John Muchlestone	5
14	Nate Canet	26
15	John Giblins	25
16	RAVENNA HILL	
17	Michele Add	
18	A. T. Spicer	5
19	SWANSONS 1st ADD	5
20	Geo N. Simegelal	5
21	J. B. Glynn	5
22	M Hartman	23
23	A. Biswanger	23
24	Chas S. Snyder	5
25	Bertha Hatry	5
26	JENNINGS RAVENNA PARK	5
27	A. A. Jones	5
28	Gus A. Jones	5
29	W. L. Rhodes	5
30	John Hildebrand	5
31	L. N. Bergeron	5
32	F. Nolte & Co	4
33	A. Jablonski	20
34	J. F. Lotsfeld	95
35	A. P. Emery	.8
36	M. E. Hanna	.9
37	Wm L. Myers	.80
38	Geo Hayes	1
39	D. H. Smith	1
40	W. H. Hanna	2
41	S. Trethewey	1.7
42	M. P. Kearl	1.9
43	E. S. Fish	1
44	E. W. Andersen	1.7
45	H. H. Hanna	2
46	H. D. West	1
47	W. J. Judah	1
48	H. D. West	3
49	M. R. Cradelle	1
50	S. M. R. Dahlem	1
51	M. F. Rowe	1
52	M. F. Rowe	1
53	Lottie Haley	1
54	F. C. West	5
55	A. F. Myers	5
56	J. N. Shaw	5
57	L. Petersen	2
58	D. R. Huntington	1
59	A. Petersen	1
60	I. M. Barnard	1
61	P. H. Herner	1
62	A. M. Olmstead	1
63	W. Bigelow	10
64	E. Cfell	18
65	N. W. Hinde	17.5
66	Cayuga Land Co et al	42
67	W. W. Herron	48
68	F. F. Larrison	2
69	H. P. Fisher	20
70	W. F. Wright	248
71	J. B. Ruddy	243
72	Wm Piggott	245
73	C. H. Leedham	245
74	J. H. Starbird	245
75	James Wilson	5
76	T. M. Barnard	245
77	F. C. Bates	5
78	Anna L. Wilson	245
79	J. B. Lincoln	245
80	Mrs F. W. Hibbs	40
81	F Boshine	220
82	N. F. Johnstone	245
83	I. M. Barnard	80
84	F. Day	1
85	G. A. Cozard	40
86	W. Blain	40
87	J. A. Belote	3
88	J. B. Lincoln	585
89	A. Winchester	300
90	Lincoln & Bates	19
91	M. M. Flynn	35
92	F. Vaughan	140
93	F. W. Johnstone	72
94	F. N. Fox	25
95	F. M. Day	25
96	H. H. Balmer	2
97	R. J. Doherty	28
98	G. A. Torrey	27
99	W. A. Bonnewman	27
100	S. S. Williams	27
101	R. A. Fay	

Copyright 1912 Kroll Map Co.

KROLL'S ATLAS OF KING COUNTY.

T. 24 N. R. 4 E. W.M.

Scale 2" = 1 Mile

LEGEND
- County Road
- Steam Railways
- Electric
- S School
- Ch. Church
- City or Town Limits
- Bridge

Compiled from Government and County Records by
KROLL MAP CO.
214 Mehlhorn Bldg.
SEATTLE

No	Name	Acres
1	M.E Holway	5
2	F. J. Grimsdell	3
3	E Larned	177
4	John R. Matthews	5
5	A. Alexander	5
6	Dan A. Carle	4½
7	L. Gehring	4⅝
8	C. Holze	
9	B. Reber	5
10	R. Rushmeyer	1
11	C. S. Maple	4
12	F. Maple	
13	D. M. Donald	5
14	Cemetery	
15	H.T. Breels	
16	E.J Gould	
17	H. Haffeler	2
18	N.P. Bostrom	1½
19	G.S. Denny	5
20	A. Johnson	5
21	W.J. Phipps	5
22	G.C. Palmer	5
23	Hattie S. Bell	4
24	B. Bell	3
25	E Carl	3
26	John Johnsen	3
27	O. Richush	4
28	J. W. Mc Donald	6
29	Lautenschlager	2
30	O.H Owen	5
31	A. L. Swenson	5
32	D.D. Graves	5
33	F.B Stephen	3
34	A. A Allmond	4
35	Mrs M.C. Dawson	4
36	S. Vail & Co	4
37	Mrs A.L Reynolds	4
38	Sanford J. Mill	4
39	Lizzie Park	5
40	H. Platt	6.36
41	Denny Renton Clay & Coal Co	
42	J. Muenstle	4
43	Adolph Behrens	
44	Coman	
45	Cairnes	
46	Puget Sound Bridge & D. Co	8
47	Gilham	5
48	Mattsen	4
49	H. Seames	
50	Mc Elroy & McLaughlin	
51	Chas Prentice	5
52	Hans Anderson	25
53	H. Seames	2
54	Alex Russell	7
55	James Jensen	3
56	M. Sherman & D.O. Woodward	
57	C. Olsen	4
58	H.J. Benadom	
59	C.O. Walston	
60	C. Van Asselt	
61	J. Driesler	5
62	Hugh Owens	5
63	C.A. Burkhardt	4½
64	A.L. Palmer	226
65	E Cathcart	1
66	A.L. Palmer	2
67	B.H Vanderworker	2
68	G.D Egan	5.58
69	E.J. Shaw	15
70	A.M. Lunn	5
71	C.R Gibb	3
72	J.O Johnson	
73	A.J. Pritchard	6.13
74	J.T. Day	3.06
75	A.J. Pritchard	3.06

Note: Inside Limits of the City of Seattle Acreage shown only.

Copyright 1912 Kroll Map Co.

KROLL'S ATLAS OF KING COUNTY.

T. 23 N. R. 4 E. W.M.

Scale 2"=1 Mile

LEGEND
- County Road
- Steam Railways
- Electric "
- S. School
- Ch. Church
- City or Town Limits
- Bridge

Compiled from Government and County Records by
KROLL MAP CO.
214 Mehlhorn Bldg.
SEATTLE

12

Tracts too small to name on plat

No	Name	Acres	No	Name	Acres
1	Marg. D.A Green	25	102	Moore & Veal	
2	Swiss Inv. Co	25	103	A.T. Allensworth	
3	Jos. Wymore	5	104	Laura Woodbridge	38
4	R.G. Green	5	105	W.F. Norris	32.5
5	M. Boudgaust	4.5	106	J.F. Cunningham	35
6	S. Lofgren	12	107	C.H. Heckerman	3
7	V.V. Lehman		108	J.E. Creack	2
8	Rosella Densmore	95	109	King County	38
9	Elizabeth Smith	48	110	H. Bittner	5
10	E.T. & J. McBrier	45	111	Chas Oberstrom	5
11	Georgetown Water Co	7.9	112	Jos Anderson	5
12	A Jacobowski	4	113	Herman Peters	18
13	John Swanson	3	114	S. Kingman	
14	Henry Krohn	1.06	115	T. Hermanson	5
15	F. Krafft	2.15	116	P.A. Cullen	5
16	G. Green	1	117	W.T. Lambert	5
17	Chas Rausch	1	118	Peter Klindt	5
18	Florence V. Burr's Maude Abraham	3	119	J. Glithero	5
19	Mrs E. Pennington	5	120	H.W. Middlebrook	5
20	L.G. Miller	2.31	121	Jas. A. Greer	5
21	Minnie Manning	1	122	Paul Piluume	5
22	PLATTED		123	E. Frohberg	5
23	Car. Proze		124	W. L. Thompson	5
24	Polly A. Fairfield		125	W.H. Moore	5
25	L.H. Palmer	2.42	126	Geo McCargo	5
26	F.L. Palmer	2.55			
27	Frank J. Palmer	.50	127	F. Christenson	5
28	L.R. Palmer	1.27	128	R.S. Whitney	6.7
29	STURTEVANT. R.B. & D		129	Wm F. Roberts	5
30	John M. Booth	.5	130	H.B. Herrick	5
31	B.B. Mertz	1	131	H. Fochringer	2.5
32	M.E. Robinson	2.5	132	John Skinner	5
33	W.A Glinkingbeard	4.8	133	F.J. Munroe	5
34	Taylor		134	M.L. O'Rourke	5
35	John Heinrich	4.7	135	J.C. Livensparger	5
36	A.C. Currier	4.9	136	E. Erickson	5
37	Thos. M. Henderson	2.5	137	B.C. Williamsen	5
38	M. Beaty	2.4	138	John Schang	10
39	Wm Bollyn	2.5	139	O.F. Merrill	5
40	Ester Homberg	4.8	140	O.T. Merrill	5
41	G.E. Holbrook	4.8	141	J.C. Livensparger	5
42	W.C. Mugler	4.9	142	Annie & T.C. Clemson	10
43	W.C. Sutton	4.9	143	J.S. Richards	5
44	James Collins	4.9	144	R.H. Chase	
45	Marg. Connell	4.9	145	Jul. Friedelsheimer	
46	E. O'Keefe	5.6	146		
47	W.E. Williams	5	147		
48	La Bear	2.5	148		
49	Mary Marlensen	5	149		
50	F.S. Woodard	5	150		
51	A.C. Shea	2	151	R.D. Brown	5
52	M.H. Slye	2	152	N. Yakima Prod. Co	5
53	C.R. Holstrom	5	153	R. & A. Terrill	1.4
54	Pearl May Penelius	5	154	J.E. Sweeney	5
55	NANS BERRY ADD		155	M.C. Sweeney	5
56	A.D. Edmonds	5	156	D.W. Woods	
57	Miss M. Isikson	1.1	157	M. Hapanka	5
58	C.W. Shema	38	158	C.L. Rudes	5
59	Edw. Cohill	4.7	159	V. Bardey	2.5
60	Jas. C. Montgomery	4.7	160	C. Beckington	2.5
61	D.A. Bearer	.88	161	Isaac Isaacson	5
62	A.J. Clukey	1.0	162	A.N. Fournier	5
63	Wm McLachlan	5	163	C. Anderson	2.5
64	Wm E. Price	5	164	H. Reno	2.5
65	John L. Briggs	5	165	J.A. Peterson	5
66	Frank W. McEachern	5	166	M. Rees	
67	Wilbour J. McEachern	5	167	M.E. Thornburg	5
68	Nancy E. Myers	5	168	Geo. Winston	4.7
69	A.R. Myers	5	169	R.T. Dykeman	6
70	Isabella M. Price	2.5			
71	Pearl Price	2.5			
72	F.O. Davis	5			
73	F.T. Collins	5			
74	Furuya Land Co	10			
75	Elmar E. Heg				
76	C.L. Whitcomb	14			
77	Odie Olsen	18			
78	Anna Hopkins	"			
79	Peter A. Cullan	3			
80	G. Kingman	27			
81	Clara Kingman	1.6			
82	J.P. Barnes	1.6			
83	Mary E. Mann	8			
84	CARLTONS ADD				
85	Mike Poduwana	5			
86	Minnie Jacobsen	5			
87	John H. Bechtel	5			
88	Mary A. Hough	5			
89	Maria Baumgartner	6.17			
90	MILLER'S HOME TR'S				
91	Edith Nichols	1.38			
92	E.C. Wolgamott	1.7			
93	M.T. Wolgamott	1.7			
94	S.I. Allen	1.			
95	C. Erickson	2			
96	Z. Huntington	5			
97	L. Clarke				
98	J. Clarke				
99	Chas L. Dorsett	2.3			
100	L.A Chase	2.5			
101	J.J. Donavan				

Copyright 1912 by Kroll Map Co.

KROLL'S ATLAS OF KING COUNTY.

T. 22 N. R. 4 E. W.M.

Scale 2" = 1 Mile

Compiled from Government and County Records by
KROLL MAP CO.
214 Mehlhorn Bldg.
Seattle

LEGEND
- County Road
- Steam Railways
- Electric
- School
- Ch. Church
- City or Town Limits
- Bridge

1	Paul Pederson	75
2	H.E. Pederson	25
3	Wm. R. Case	25
4	Wakeman A.M	38
5	Wakeman & Mosgrove	7.
6	E. Cummings	5
7	Wakeman A.M	3
8	A. Washburn	38
9	A.M. Wakeman	
10	Church	
11	Patrick Courtney	10
12	White River Power Co	
13	King County	
14	John Friend	11
15	N.H.A. Victor	
16	H. Brinkman	1.6
17	E. Hufman	2
18	Frank Skinner	5
19	Catherine "	5
20	C.E. Adams	5
21	Z.I. Osborn	4
22	Mary Brown	5
23	W.S. Rutherford	5
24	Lillian G. Martin	4
25	F.C. Peck	6
26	F.F. Latimer	25
27	N.E. Chase	25
28	McGOVS ADD	
29	MEESE & McFARLAND ADD	
30	J. Flynn	25
31	J.H. Scofield	45
32	League of Land Utilization Co	25
33	W.A. French	2
34	Rosa Eysell	2
35	O & E.J. Perrine	10
36	Wilson	
37	Evelyne Ayerst	10
38	T.J. Cannon	2
39	F.J. Smith	2
40	H.A. Smith	1
41	Linc Price	1
42	James Price	1
43	Clara Munger	2
44	Chas G. Widdell	2
45	Max & Paul Elsner	3
46	John C. Schobert	5
47	MEEKERS SUPL. PLAT	
48	GUIBERSON ADD	
49	RASMUSSEN ADD	
50	Ponssen Bros	
51	A.M. Pusey	45
52	Coffet & Rodgers	
53	M. Smith	5
54	W.J. Faulkner	
55	John McCloskey	10
57	Albert Turner	2

Copyright 1912 by Kroll Map Co.

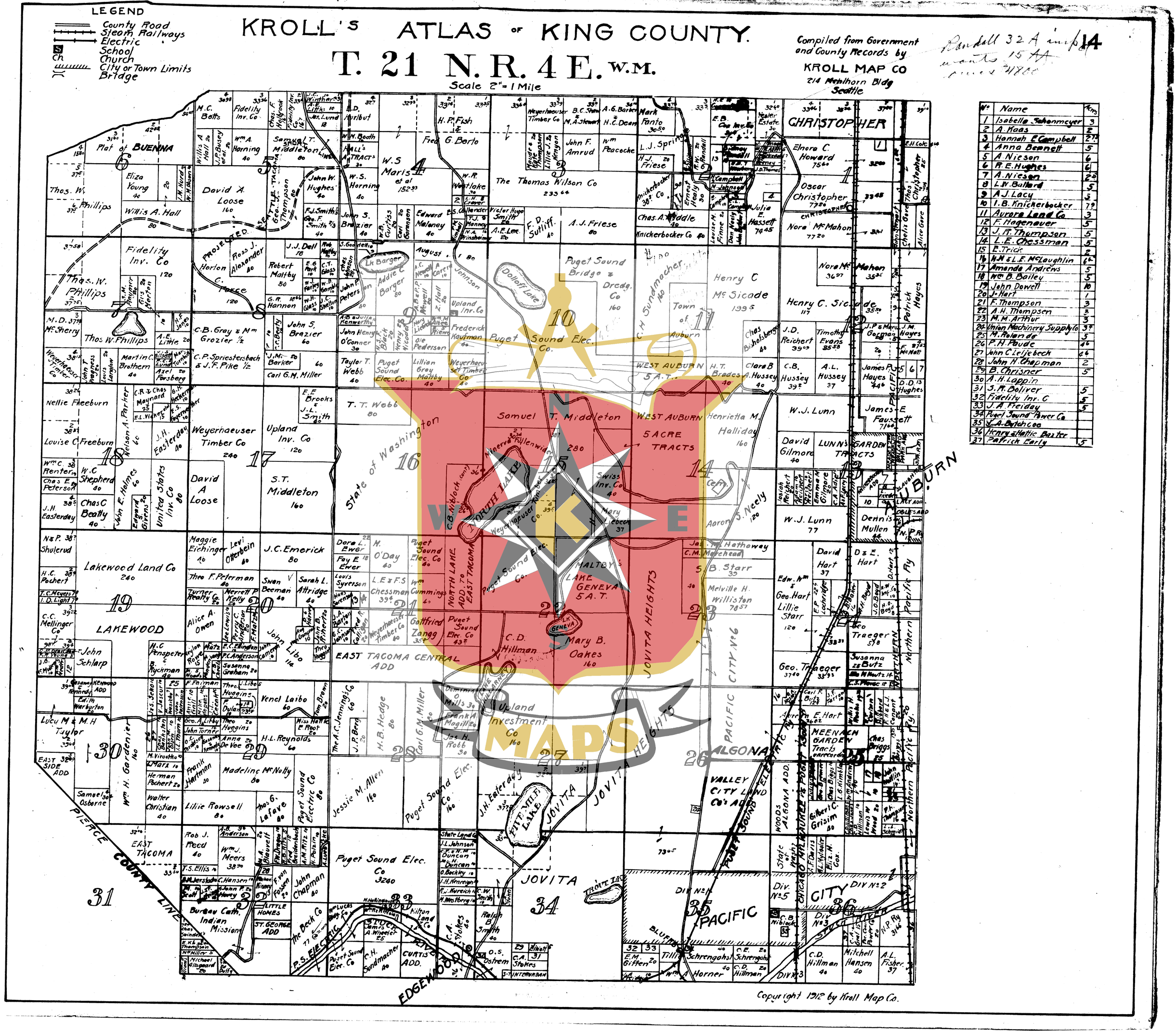

No	Name	Acres
1	Isabella Schonmeyer	3
2	A. Kaas	2
3	Hannah E Campbell	2.75
4	Anna Bennett	5
5	A. Nieson	6
6	R. E. Hughes	6
7	A. Nieson	2.5
8	L. W. Ballard	5
9	A. J. Lacy	5
10	I. B. Knickerbocker	7.9
11	Aurora Land Co	3
12	F. Hagenauer	5
13	J. R. Thompson	5
14	L. E. Chessman	5
15	E. Trick	2
16	H. M. & L. E. McLaughlin	6.6
17	Amanda Andrews	5
18	Wm B. Bailey	5
19	John Dowell	10
20	J. Hart	1
21	F. Thompson	3
22	A. H. Thompsen	3
23	M. M. Arthur	3
24	Union Machinery Supply Co	3.4
25	M. Rolando	5
26	P. H. Paude	4.6
27	John C Leljebeck	4.6
28	John H. Chapman	2
29	B. Chrisner	5
30	A. H. Lappin	
31	S. R. Boliver	5
32	Fidelity Inv. C	5
33	J. A. Freiday	5
34	Puget Sound Power Co	
35	J. A. Butchcoe	
36	Henry & Hattie Baxter	
37	Patrick Early	5

KROLL'S ATLAS OF KING COUNTY.

T. 21 N. R. 5 E. W.M.

Scale 2" = 1 Mile

LEGEND

- County Road
- Steam Railways
- Electric
- School
- Ch. Church
- City or Town Limits
- Bridge
- Dead Channel

Compiled from Government and County Records by
KROLL MAP CO.
214 Mehlhorn Bldg.
SEATTLE.

No.	Name	Acres
1	M. Schoengarth	1
2	C. Henry	1/8
3	Carl Hammergren	5
4	L.W. Ballard's Add to Slaughter	
5	Supl. Plat of Ballard Park A.	
6	A.C. Ballard's Conduct Add	
7	Jacob Maggs Add.	
8	Arthur Ballard	338
9	Ballard's 3rd Add	
10	Truitt 1st Add	
11	" 2nd "	
12	J.W. & A.E. Luke	2 1/2
13	J. Miller	180
14	H.G. Lange	2
15	J.H. Collins	5
16	M.E. Young	2 1/2
17	M.E. Helm	158
18	J.T. Ellis	2
19	French 2nd Add	
20	A Merritt	2 1/2
21	C. Hulsey	2
22	F. Marinelli	2
23	Northwest Land & Imp. Co	4
24	J.R. Arnell	5
25	M. Eastrom	5
26	J.A. Wasser	4
27	Lester P. Gilbert	3
28	G.H. Williams	2
29	E.E. Liston	3
30	K.A. Wheaton	2
31	Michael Stahl	5
32	Ella Gaffett	5
33	G.W. Wilcox	5
34	P.B. Onstad	5
35	J.W. Dailey	5
36	L. Hemmingson	2 1/2
37	J.H. Rice	2 1/2
38	A.L.L. Oiseau	5
40	John Stapelfeldt	5
41	M. McNutty	17
42	Eliz. Freer	5
43	Harry E. Anderson	6
44	Floyd Jones	5

Copyright 1912 by Kroll Map Co

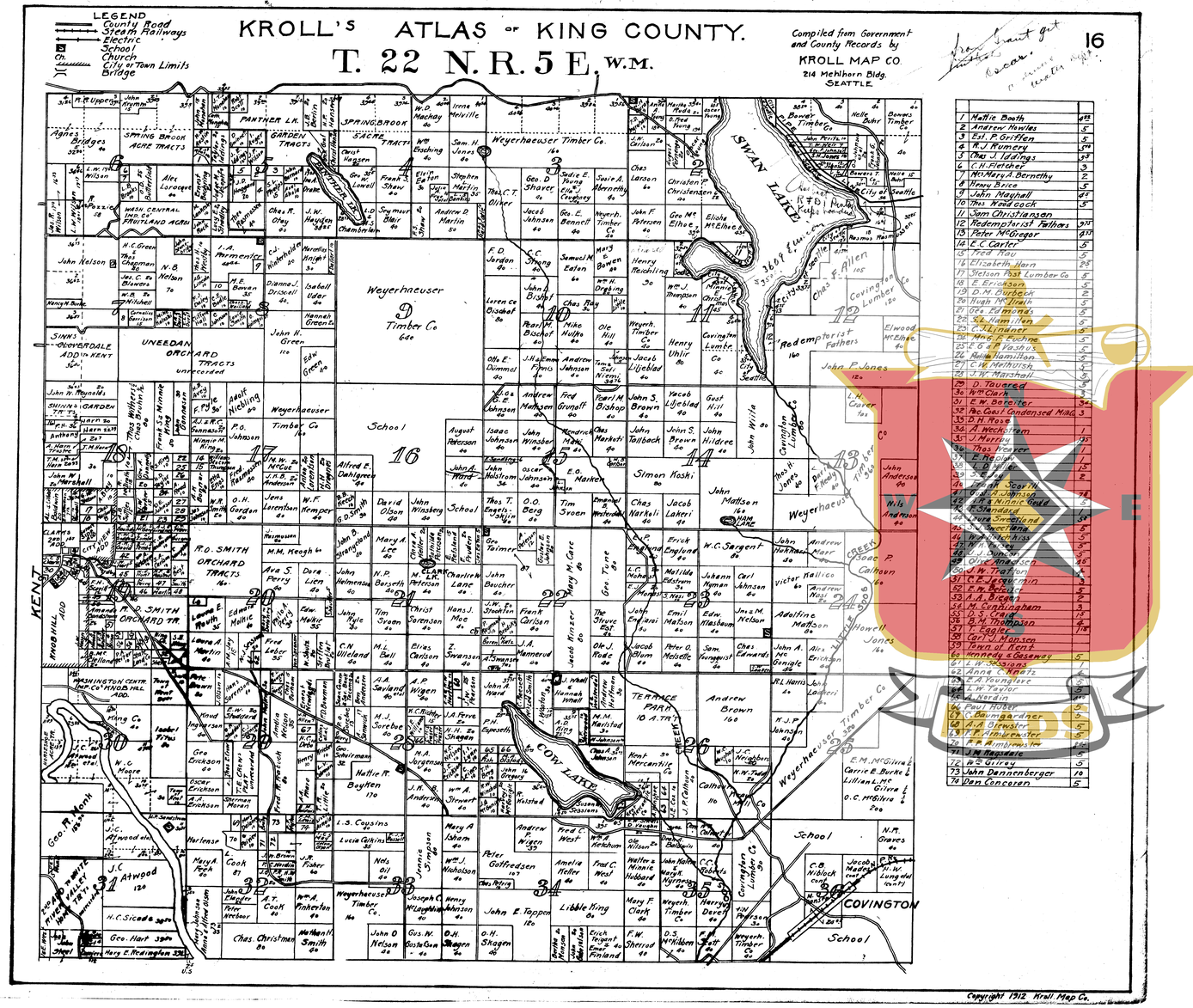
LEGEND
County Road
Steam Railways
Electric
School
Ch. Church
City or Town Limits
Bridge
KROLL'S ATLAS OF KING COUNTY.
T. 22 N. R. 5 E. W.M.
Compiled from Government and County Records by
KROLL MAP CO.
214 Mehlhorn Bldg.
SEATTLE.
16
SWAN LAKE
COW LAKE
KENT
COVINGTON
Weyerhaeuser Timber Co.
Redemptorist Fathers
Covington Lumber Co.
Chas. F. Allen
Elwood McElhoe
John P. Jones
Howell Jones
Isaac P. Calhoun
Andrew Brown
Simon Koski
John Matson
Terrace Park
10 A. Tr.
Spring Brook Acre Tracts
Panther Lk. Garden Tracts
Uneedan Orchard Tracts
R. O. Smith Orchard Tracts
Sinn's Aboyerdale Add to Kent
Kent Hill Add
Washington Cent. Imp. Co's Hyde Pk. Add.
Fruitland Acres
Sacre Tracts
Terrace Park
School
Alfred E. Oakgreen
Mary M. Cave
Geo. R. Monk
Mary E. Mcdonagh
Geo. Hart
Chas. Christman
Lucia Gilkins
Nels Oil
Jennie Simpson
Joseph C. Mclaughlin
Henry Johnson
John E. Tapper
Libbie King
Mary F. Clark
F. W. Sherrod
D. S. McKibben
Gus. M. Gosta Gun
O. H. Skogen
John O. Nelson
Erich Teigant
Emil Finland
Wm. Hellickson
Walter & Minnie Hubbard
Fred C. West
Amelia Hafter
Peter Gottfredsen
Wm. J. Nicholson
Andrew Wigen
Mary A. Isham
Nellie Buhr
Bonnell Timber Co.
Elisha McElhoe
Geo. M. Elhoe
Christen P. Christensen
Chas. Larson
John F. Peterson
Geo. D. Shaver
Jacob Johnson
Geo. E. Bennett
Susie A. Abernethy
Sadie E. Young
Ella Chaffey
Thos. C. T. Oliver
Sam. H. Jones
Weyerh. Timber Co.
Mary S. Bowen
Wm. H. Dreyling
Henry Theichling
Wm. J. Thompson
Henry Uhler
Jacob Lifjelad
Covington Lumber Co.
Weyerh. Timber Co.
Chas. Ray
Mike Hultze
Ole Hill
Samuel M. Eaton
Andrew Johnson
Fred Grunoff
Pearl M. Bishop
John S. Brown
John Tallbach
John S. Brown
John Hildree
John Wiita
Gust Hill
Yacob Lifjelad
Chas. Markati
Tim Sroen
Chas. Narhali
Jacob Lahri
Erick Englund
Melilda Edstrom
Peter O. Melsetle
Jacob Blum
Sam. Youngquist
Wm. C. Sargent
Johann Hyman
Edw. Nissbaum
Chas. Edwards
Carl Johnson
Jno. M. Nelson
Adolfine Matlson
John A. Ganigle
Victor Kallico
Andrew Marr
John Hellman
Andrew Nisi
Jno. Lahri
R. L. Harris
H. J. P. Johnson
Wm. Hellickson
Otto Wilson
Fred C. West
Peter Gottfredsen
Wm. J. Nicholson
Andrew Wigen
Mary A. Isham
Nels Oil
Jennie Simpson
Joseph C. Mclaughlin
Henry Johnson
John E. Tapper
Libbie King
Mary F. Clark
F. W. Sherrod
D. S. McKibben
Gus. M. Gosta Gun
O. H. Skogen
John O. Nelson
Erich Teigant
Emil Finland
Wm. Hellickson
Walter & Minnie Hubbard
Fred C. West
Amelia Hafter

KROLL'S ATLAS OF KING COUNTY.

T. 23 N. R. 5 E. W.M.

Scale 2" = 1 Mile

Compiled from Government and County Records by
KROLL MAP CO.
214 Mehlhorn Bldg
SEATTLE

LEGEND
- County Road
- Steam Railways
- Electric
- S School
- Ch. Church
- City or Town Limits
- Bridge
- Power Line

KENNYDALE
LAKE WASHINGTON
C.D. HILLMAN'S LAKE WASH. GARDEN OF EDEN Div No 4
Div No 5
Jas. T. Gilmore 120
Oscar Erickson 40
Ward E. Smith 80
Michael Senn 40
Weyerhaeuser Timber Co
T.C. Nutter 40
John Schr 40
Thos J. White jr 115
Jane B. Walsworth 40
Lillie B 40
J. Marshall 80
Mrs Geo C. Peterson 40
R.V. Griffin 40
Gerry Monro 40
Stelar Bunn 80
John De Leo 160
May Creek Coal Co 320
Edward Barrett 70
Weyerhaeuser 1 Timber Co. 640
May Creek Coal Co 160
Lake Wash Mill Co
Michael Walsh 80
Mary A. Ferry 240
Alex B. Stewart 80
Julia A. Underwood 60
Julius Chichizola et al
Alex Jacowski 40
A.S. Fournier 80
BECKS TEN ACRE TRACTS 11
Christian Miller 120
Christian F. Petersen 40
Geo. W. Merrich 10 400
RAINIER ACRES
J.P. Beil 40
Geo. W. Merrich 40
Andrew Johnson 40
A.E. Bonham 80
Abraham M. Kline 160
Lizzie G. Thomas (cont) 40
MARTIN ACRE TRACTS unrecorded
J.C. Colvin 40
A.C. Dresback 40
N.H. Martin 40
BLACK LOAM 5 A. TRTS
Mrs O. Jensen 160
CEDAR RIVER A.E. Gerber 5 A. TR TR.
JANETTS RENTON BOULVD TRACT 80
Joe Mohr 20
Rosie Bressi 22
Alex Helwig
Dietrich 13 Dierssen 640
Dietrich Dierssen 320
Dietrich Dierssen 120
Alexander Hellwig
School Land 16
RENTON GARDENS (unrecorded)
Maplewood Farm Co.
Maplewood Farm Co
1st Nat. Bank
Thorwald J. Ygden
Ole Nielsen
C.H. Burnett
Elliott
James C Newbury 80
Carl Leienecker
Alvin Freeman
Ellen Proctor & Anni Tuttle
Levi Brooks 24
Albert W. Stewart
Fred B. Garanough
Barclay Colman 40
The W & O Mining Co 40
Thomas Buchley
Mattie A. Thomas 75
Peter Madsen 625
Lars Hanson 40
Northwestern Improvement Co 400
Seattle Electric Co.
Seattle Electric 83 Co
Seattle Electric Co
C.D. HILLMAN'S EARLINGTON GARDENS 19
PLAT No 2 RENTON C.O. C.C. Co ACRE TRTS
Levi Brooks 29
M.J. Carheek 80
Harris Inv. Co
Seattle Elec Co 80
Seattle Elec. Co 120
Northwestern Imp Co 280
Gatzert Schwabacher Land Co. 80
Anna J. Stoltenberg 55
VALLEY GARDEN TRACTS
Gatzert Schwabacher Land Co
State
Sarah Farnham 28 Bagley
Northwestern Imp. Co
Covington Lumber Co 146
Mattie A. Thomas 80
Bowers Timber Co 40
Geo. H. Watson 40
Mattie A. Thomas 160
Bowers Timber Co 80
Northwestern 25 Impr. Co 640
Harvey J. Gleason 40
Wm Stoughton 35.14
Fred W. Keller 20
John C. Petersons 20
Gatzert Schwabacher Land Co 160
Olivia Hale 80
A.O.A.H. E.D.E. & W. Dahlquist
FARMERS 5 A. TR. unrecorded
John G. Carr
John Winston 41.93
John A. Sheldon 45
Dan. Gent 20
Harry Hale
C.H. Farrell
J.L. Brass 30
C.J. Stephanus 20
Fred Mugliish 20
Minnie E. Filler 80
PANTHER LAKE GARDEN TR
Chas E Patterson 40
A.L. Austin 20
J.M. Murdock 20
Northwestern Improvement Co 33 40
Edw. Baldwin 160
John, Adeline, & Frank Scherlippens 160
Edw. Triviere 80
J.D., A.D., Florina Triviere Nelly Leona A. Conklin
Geo. H. & W.T. Preston 145
James S Bushnell
Northwestern Improvement Co 35
Jas. W. Lewis 40
M.H. Allen 23.58
SWAN LAKE
School 36 Land
D. Dierssen Cont
D.L. Richles & M. Levy (cont)
D. Dierssen
J.A. Gibson 80
Seattle Electric Co
Northwestern Improvement Co 21 400
Improvement Co 400
PIPE LINE
Seattle Factory Sites Co
RENTON FARM ACREAGE
Lee Monahan 33.05
S.H. ADS'T LK WASH PLAT
Yesler Estate 27.36
Yesler Estate 36.00
Yesler Estate Inc
Seattle Car Mfg. Co. 43
I. Sartori 97.40
Sartori
Small Tracts
E.M. Smithers
E.M. & F.G. Smithers
Dora Thorne
P.D. Hamlin
J.B. Walsworth
E. Cabrini 31.25
Geo. B Johnson 30
C.A. Weed 10
The Weed Inv Co
J.R. Young 10
Mar 15
Alex Jacowski 40
Julius Chichizola et al 40
Julia A. Underwood 60
Geo. W. Merrich 40
Andrew Johnson 40
Lizzie G. Thomas (cont) 40
MARTIN ACRE TRACTS unrecorded
J.C. Colvin 40
A.C. Dresback 40
N.H. Martin 40
Maplewood Farm Co
Dietrich Dierssen 320
Maplewood Farm Co
1st Nat. Bank
Thorwald J. Ygden
Ole Nielsen
C.H. Burnett
Elliott
James C Newbury 80
Carl Leienecker
Alvin Freeman
Ellen Proctor & Anni Tuttle
Levi Brooks 24
Albert W. Stewart
Fred B. Garanough
Barclay Colman 40
The W & O Mining Co 40
Thomas Buchley
Mattie A. Thomas 75
Peter Madsen 625
Lars Hanson 40
Seattle Electric Co.
Seattle Electric 83 Co
Seattle Electric Co
Northwestern Improvement Co 21 400
Improvement Co 400
PIPE LINE
Seattle Factory Sites Co
RENTON FARM ACREAGE
Lee Monahan 33.05
S.H. ADS'T LK WASH PLAT
Yesler Estate 27.36
Yesler Estate 36.00
Yesler Estate Inc
Seattle Car Mfg. Co. 43
I. Sartori 97.40
Sartori
Small Tracts
E.M. Smithers
E.M. & F.G. Smithers
Dora Thorne
P.D. Hamlin
J.B. Walsworth
E. Cabrini 31.25
Geo. B Johnson 30
C.A. Weed 10
The Weed Inv Co
J.R. Young 10
Mar 15
BRYN MAWR
EARLINGTON ACRE TRACTS
ELLIS ADD
H.H. LATIMER'S LK WASHINGTON ADD
RENTON
SARTORI'S VILLE
CAR WORKS ADD
NEW RENTON HOME SITES
C & F.S. Ry Co. 3461
Seattle Factory Sites Co
W. Corcoran
T.F. Burns
J.H. Hiner
G. Wheeler
J. Faith
W. Allen
E.M. Smithers
E.M. & F.G. Smithers
Dora Thorne
P.D. Hamlin
J.B. Walsworth
E. Cabrini 31.25
C.D. HILLMAN'S EARLINGTON GARDENS 19
Seattle Electric Co.
PLAT No 2 RENTON C.O. C.C. Co ACRE TRTS
Levi Brooks 29
M.J. Carheek 80
Harris Inv. Co
Seattle Elec Co 80
Seattle Elec. Co 120
Northwestern Imp Co 280
Gatzert Schwabacher Land Co. 80
Anna J. Stoltenberg 55
VALLEY GARDEN TRACTS
Gatzert Schwabacher Land Co
State
Sarah Farnham 28 Bagley
Northwestern Imp. Co
Covington Lumber Co 146
Mattie A. Thomas 80
Bowers Timber Co 40
Geo. H. Watson 40
Mattie A. Thomas 160
Bowers Timber Co 80
Northwestern 25 Impr. Co 640
Harvey J. Gleason 40
Wm Stoughton 35.14
Fred W. Keller 20
John C. Petersons 20
Gatzert Schwabacher Land Co 160
Olivia Hale 80
A.O.A.H. E.D.E. & W. Dahlquist
FARMERS 5 A. TR. unrecorded
John G. Carr
John Winston 41.93
John A. Sheldon 45
Dan. Gent 20
Harry Hale
C.H. Farrell
J.L. Brass 30
C.J. Stephanus 20
Fred Mugliish 20
Minnie E. Filler 80
PANTHER LAKE GARDEN TR
Chas E Patterson 40
A.L. Austin 20
J.M. Murdock 20
Northwestern Improvement Co 33 40
Edw. Baldwin 160
John, Adeline, & Frank Scherlippens 160
Edw. Triviere 80
J.D., A.D., Florina Triviere Nelly Leona A. Conklin
Geo. H. & W.T. Preston 145
James S Bushnell
Northwestern Improvement Co 35
Jas. W. Lewis 40
M.H. Allen 23.58
SWAN LAKE
School 36 Land
D. Dierssen Cont
D.L. Richles & M. Levy (cont)
D. Dierssen
J.A. Gibson 80

1	Geo L. Leonard	5
2	S.A. Franklin	5
3	S.C. Hannum	5
4	W.T. Gaffner	5
5	Anna L. Fuller	3
6	W.W. Shields	5
7	John C. Marlow etal	5
8	W.D. Lambuth	4
9	A. Sapp	5
10	S.A. Crandall	
11	Albert Cole	3.10
12	Laura Kinney	1.00
13	E.J. McGee	1.34
14	W. Crisholm	15
15	Seattle Factory Sites Co	7.5
16	P. Monastero	28
17	Wm Chrisholm	35
18	Aug. Mehlhorn	1
19	D & H. Bailey	5
20	H.W. Dye	5
21	M. Romans	
22	J.P. Brady	5
23	E & M. Mitchell	5
24	German Amer. Bank of S.	5
25	E & M. Mitchell	5
26	J.F.A. Clark	25
27	Wm Pettit	3.15
28	Kitsap County Bank	75
29	C.J. Johnson	9.38
30	H. Mays Est	1.58
31	Geo Wissen	1.68
32	Geo Pedigo	5
33	John Winston	5
34	M. Gillmann	5
35	John Winston	5
36	John Winston	5
37	Wm T. Finley	5
38	J. Cook	5
39	W.E. Baker	5
40	M.F. Howard	5
41	A.M. Dale	5
42	A.E. Hendersen	5
43	M. Wright	5
44	S.L. Edmunds	5
45	Mary E. Gent	5
46	Thos Iddings	5
47	D.B. Smithers	3.75
48	Wm J. Steiner	2.75
49	Ole Ingebregtsen	4.5

Copyright 1912 by Kroll Map Co

KROLL'S ATLAS OF KING COUNTY.

T. 24 N. R. 5 E. W.M.

Scale 2"=1Mile

LEGEND
- County Road
- Steam Railways
- Electric
- S School
- Ch. Church
- City or Town Limits
- Bridge

Compiled from Government and County Records by
KROLL MAP CO.
Mehlhorn Bldg.
SEATTLE.

No.	Name.	Acres
1	A.I. Thornburg	10
2	Wm H. Richards	5
3	J.F. Richards	5
4	Hewitt Lea Lumber Co	5
5	J. Bornstein	5
6	Rose Lobe	35
7	F.I. Parsons	5
8	P.P. Newell	2
9	Eliz. Burrows	
10	M.B. Raine	315
11	C.W. Myers	332
12	L.B. Welden	230
13	Geo. W. Stevens	3
14	Geo. Terrell	1
15	B.A. Joy	225
16	A.N. Borg	185
17	L.E. Coleman	54
18	J.F. Dizard	360
19	Emma M. Rhodes	
20	J.O. Judkins	345
21	A.F. Nelson	345
22	E.M. Mach	145
23	F.E. Shepard	315
24	F.F. Evans	170
25	Jos L. Jenotte	236
26	Chas L. Jenotte	269
27	J. Locke	5
28	W.E. Ziegler	2
29	E.B. Savikey	2
30	G.C. Matthews	24
31	Parker	
32	F.H. Fassett	
33	J.J. Dockar	5
34	B. Delitz	1
35	C.C. Phillips	3
36	M. Devine	3
37	D.S. Wurtemberg	47
38	B. Manke	46
39	M.A. Anderson	5
40	S.S. Conaughton	342
41	A. Crippen	146
42	M. Crippen	5
43	S.R. Lilly	5
44	M.A. Steinhaver	5
45	H. Bock	5
46	W.V. Stephenson	3
47	E. Clark	2
48	V.V. Gemmol	5
49	G.H. Dean	5
50	Mabel Barnhardt	5
51	John Teas	5
52	S. Barnhardt	5
53	A.C. Yost	5
54	J.E. Chase	2
55	W.E. Wells	2½
56	W.S. Walker	2½
57	C.A. Coffin	2½
58	H.E. McArthur	2½
59	J.J. Wilkie	5
60	L.C. Holmboe	5
61	Dina Holdcrup	5
62	John B. Van Dyke	345
63	L. Beck	1
64	Ellen G. Rodger	318
65	Kennedy & Gasaway	10
66	P. Lewis	358
67	Mary B. Lewis	4
68	A.E. West	4
69	J.A. Lewis	4
70	Wm Kleinberg	87
71	A. Biswanger	5
72	Clara J. Simpson	149
73	Clarissa Coleman	
74	M.D. Rhodes	379
75	O.A. Nelson	6
76	Rob. Rydeen	6
77	Scott Swigart	283
78	Wm Blakeley	5
79	C.B. Montague	5
80	L. Foley	3
81	J.M. McDonald	5
82	C.A Wooley	5
83	H.B. Kennedy	5
84	L.M. Furnas	6.5
85	Geo. Fletcher	5

WKE MAPS

KROLL'S ATLAS OF KING COUNTY.

Compiled from Government and County Records by
KROLL MAP CO
214 MEHLHORN BLDG
Seattle

19

LEGEND
- County Road
- Steam Railways
- Electric
- S School
- Ch Church
- City or Town Limits
- Bridge

T. 25 N. R. 5 E. W.M.

Scale 2" = 1 Mile

LAKE WASHINGTON

KIRKLAND
REDMOND
HOUGHTON
BELLEVUE
YARROW BAY
LOCH LEVEN
MEYDENBAUER BAY
MOORE LAND
NORTHRUP
BRIERWOOD PARK
STURTEVANT LAKE
WILBURTON
FERRY
NORTHERN PACIFIC R.R.
NORTHERN PACIFIC R.R.
SEATTLE & MONTANA R.R.
BEAR CR
Nebraska Inv. Co
Martin Hartman
I.B. Duncan
Emma A. Shumway
J. Dighan
Julia Munson
Pacific Coast Co
G.O. Willis
W. P. Perrigo
Jas. Morse
Wm A. Faulds
Peter Miling
Waldo
W.H. White
J.W. Clise
John Frazer Est.
Campbell Lumber Co
Adam Tosh
Geo. W. Vining
Amer. Inv. & Imp. Co
East Side Gardens
Kirkland Gardens
Weyerhaeuser Timber Co
Emerson Land Co
Puget Sound Land Co
Lake Washington Land Co
Capital Land Co
Allen & Nelson Mill Co
Seattle & Lake Shore & Eastern R.R.
Seattle Nat. Bank
Puget Sound Nat. Bank
Cassius Whitehead
Harrison Acreage Tracts
Lake Washington Garden Tracts
Eastland Acre Tracts
Cheritan's Fruit Garden
Bellevue Acres
Bellevue Gardens
Kittinger Acre Tr's
Pittsburg Add
Keystone Add to Kirkland
Burke & Farrar Kirkland Add
Kirkland Gardens
Upper & Renich's Kirkland Gardens
Lake Washington Garden Tr's
Houghton Acre Tr's
Summit Place
Yarrow Bay
Lochleven
Meydenbauer Bay
Bellevue Beach
Mercer Island
Lake Sammamish
Sunnyside
Melrose
Stevens
Curtis L'd'g
Northern L'd'g
Yarrow Bay
Lake Ave
Central Ave
Kirkland Ave
Market St
Park Ave
Main St
Lake St
Kirkland Way
Central Add to Kirkland
Supl. Plat to Central Add
Burke's 1st Kirkland Add
Burke's 2nd Kirkland Add
Burke's 3rd Kirkland Add
Burke & Farrar's Kirkland Add No 6
Burke & Farrar's Kirkland Add No 8
Burke & Farrar's Kirkland Add No 10
Burke & Farrar's Kirkland Add No 14
Burke & Farrar's Kirkland Add No 15
Burke & Farrar's Kirkland Add No 16
Burke & Farrar's Kirkland Add No 17
Burke & Farrar's Kirkland Add No 18
Kirkland Acre Tr's
Kirkland's 5 Acre Tr's
Kirkland Homestead Tr's
Alexander Acre Tr's
Commodes 1st Add
Commodes Add's 1st Add
Orchard Heights
Steel Northgate
Peterkin's Home Tracts
Peterkin's Home Tracts No 2
Peterkin's Home Tracts No 3
Peterkin's Home Tracts No 4
Peterkin's Home Tracts No 5
Peterkin's Home Tracts No 6
Peterkin's Home Tracts No 7
Peterkin's Home Tracts No 8
Peterkin's Home Tracts No 9
Peterkin's Home Tracts No 10
Peterkin's Home Tracts No 11
Peterkin's Home Tracts No 12
Peterkin's Home Tracts No 13
Peterkin's Home Tracts No 14
Peterkin's Home Tracts No 15
Peterkin's Home Tracts No 16
Peterkin's Home Tracts No 17
Peterkin's Home Tracts No 18
Peterkin's Home Tracts No 19
Peterkin's Home Tracts No 20
Peterkin's Home Tracts No 21
Peterkin's Home Tracts No 22
Peterkin's Home Tracts No 23
Peterkin's Home Tracts No 24
Peterkin's Home Tracts No 25
Peterkin's Home Tracts No 26
Peterkin's Home Tracts No 27
Peterkin's Home Tracts No 28
Peterkin's Home Tracts No 29
Peterkin's Home Tracts No 30
Peterkin's Home Tracts No 31
Peterkin's Home Tracts No 32
Peterkin's Home Tracts No 33
Peterkin's Home Tracts No 34
Peterkin's Home Tracts No 35
Peterkin's Home Tracts No 36
Peterkin's Home Tracts No 37
Peterkin's Home Tracts No 38
Peterkin's Home Tracts No 39
Peterkin's Home Tracts No 40
Peterkin's Home Tracts No 41
Peterkin's Home Tracts No 42
Peterkin's Home Tracts No 43
Peterkin's Home Tracts No 44
Peterkin's Home Tracts No 45
Peterkin's Home Tracts No 46
Peterkin's Home Tracts No 47
Peterkin's Home Tracts No 48
Peterkin's Home Tracts No 49
Peterkin's Home Tracts No 50
Peterkin's Home Tracts No 51
Peterkin's Home Tracts No 52
Peterkin's Home Tracts No 53
Peterkin's Home Tracts No 54
Peterkin's Home Tracts No 55
Peterkin's Home Tracts No 56
Peterkin's Home Tracts No 57
Peterkin's Home Tracts No 58
Peterkin's Home Tracts No 59
Peterkin's Home Tracts No 60
Peterkin's Home Tracts No 61
Peterkin's Home Tracts No 62
Peterkin's Home Tracts No 63
Peterkin's Home Tracts No 64
Peterkin's Home Tracts No 65
Peterkin's Home Tracts No 66
Peterkin's Home Tracts No 67
Peterkin's Home Tracts No 68
Peterkin's Home Tracts No 69
Peterkin's Home Tracts No 70
Peterkin's Home Tracts No 71
Peterkin's Home Tracts No 72
Peterkin's Home Tracts No 73
Peterkin's Home Tracts No 74
Peterkin's Home Tracts No 75
Peterkin's Home Tracts No 76
Peterkin's Home Tracts No 77
Peterkin's Home Tracts No 78
Peterkin's Home Tracts No 79
Peterkin's Home Tracts No 80
Peterkin's Home Tracts No 81
Peterkin's Home Tracts No 82
Peterkin's Home Tracts No 83
Peterkin's Home Tracts No 84
Peterkin's Home Tracts No 85
Peterkin's Home Tracts No 86
Peterkin's Home Tracts No 87
Peterkin's Home Tracts No 88
Peterkin's Home Tracts No 89
Peterkin's Home Tracts No 90
Peterkin's Home Tracts No 91
Peterkin's Home Tracts No 92
Peterkin's Home Tracts No 93
Peterkin's Home Tracts No 94
Peterkin's Home Tracts No 95
Peterkin's Home Tracts No 96
Peterkin's Home Tracts No 97
Peterkin's Home Tracts No 98
Peterkin's Home Tracts No 99
Peterkin's Home Tracts No 100
Peterkin's Home Tracts No 101
Peterkin's Home Tracts No 102
Peterkin's Home Tracts No 103
Peterkin's Home Tracts No 104
Peterkin's Home Tracts No 105
Peterkin's Home Tracts No 106
Peterkin's Home Tracts No 107
Peterkin's Home Tracts No 108
Peterkin's Home Tracts No 109
Peterkin's Home Tracts No 110
Peterkin's Home Tracts No 111
Peterkin's Home Tracts No 112
Peterkin's Home Tracts No 113
Peterkin's Home Tracts No 114
Peterkin's Home Tracts No 115
Peterkin's Home Tracts No 116
Peterkin's Home Tracts No 117
Peterkin's Home Tracts No 118
Peterkin's Home Tracts No 119
Peterkin's Home Tracts No 120
Peterkin's Home Tracts No 121
Peterkin's Home Tracts No 122
Peterkin's Home Tracts No 123
Peterkin's Home Tracts No 124
Peterkin's Home Tracts No 125
Peterkin's Home Tracts No 126
Peterkin's Home Tracts No 127
Peterkin's Home Tracts No 128
Peterkin's Home Tracts No 129
Peterkin's Home Tracts No 130
Peterkin's Home Tracts No 131
Peterkin's Home Tracts No 132
Peterkin's Home Tracts No 133
Peterkin's Home Tracts No 134
Peterkin's Home Tracts No 135
Peterkin's Home Tracts No 136
Peterkin's Home Tracts No 137
Peterkin's Home Tracts No 138
Peterkin's Home Tracts No 139
Peterkin's Home Tracts No 140
Peterkin's Home Tracts No 141
Peterkin's Home Tracts No 142
Peterkin's Home Tracts No 143
Peterkin's Home Tracts No 144
Peterkin's Home Tracts No 145
Peterkin's Home Tracts No 146
Peterkin's Home Tracts No 147
Peterkin's Home Tracts No 148
Peterkin's Home Tracts No 149
Peterkin's Home Tracts No 150
Peterkin's Home Tracts No 151
Peterkin's Home Tracts No 152
Peterkin's Home Tracts No 153
Peterkin's Home Tracts No 154
Peterkin's Home Tracts No 155
Peterkin's Home Tracts No 156
Peterkin's Home Tracts No 157
Peterkin's Home Tracts No 158
Peterkin's Home Tracts No 159
Peterkin's Home Tracts No 160
Peterkin's Home Tracts No 161
Peterkin's Home Tracts No 162
Peterkin's Home Tracts No 163
Peterkin's Home Tracts No 164
Peterkin's Home Tracts No 165
Peterkin's Home Tracts No 166
Peterkin's Home Tracts No 167
Peterkin's Home Tracts No 168
Peterkin's Home Tracts No 169
Peterkin's Home Tracts No 170
Peterkin's Home Tracts No 171
Peterkin's Home Tracts No 172
Peterkin's Home Tracts No 173
Peterkin's Home Tracts No 174
Peterkin's Home Tracts No 175
Peterkin's Home Tracts No 176
Peterkin's Home Tracts No 177
Peterkin's Home Tracts No 178
Peterkin's Home Tracts No 179
Peterkin's Home Tracts No 180
Peterkin's Home Tracts No 181
Peterkin's Home Tracts No 182
Peterkin's Home Tracts No 183
Peterkin's Home Tracts No 184
Peterkin's Home Tracts No 185
Peterkin's Home Tracts No 186
Peterkin's Home Tracts No 187
Peterkin's Home Tracts No 188
Peterkin's Home Tracts No 189
Peterkin's Home Tracts No 190
Peterkin's Home Tracts No 191
Peterkin's Home Tracts No 192
Peterkin's Home Tracts No 193
Peterkin's Home Tracts No 194
Peterkin's Home Tracts No 195
Peterkin's Home Tracts No 196
Peterkin's Home Tracts No 197
Peterkin's Home Tracts No 198
Peterkin's Home Tracts No 199
Peterkin's Home Tracts No 200
Peterkin's Home Tracts No 201

No	Name	Acres
1	A.G. Adams	2
2	C. Boddy	5
3	Wm. Timmuss	8
4	C.L. Brown	5
5	La C. Dustheap	
6	H.S. Reed	2
7	M. Vine	1
8	A. Scott	2
9	M. Leavitt	1
10	O.S. Nyalstad	2
11	Mary Harlacher	10
12	Julius Segar	2½
13	E. McRee	2½
14	S.A. White	
15	J.W. Martin	
16	S. Smith	234
17	E.S. Colman	8
18	J. Munday	6
19	G. Foster	2
20	J.G. Anderson	
21	G.E. Kennedy	8
22	W.J. Morrow	5
23	F. Schaff	5
24	F.C. Roocek	5
25	F. Patten	5
26	D.S. Wynn	5
27	P. Sadeler	5
28	T. Moody	5
29	O.S. Wood	5
30	M.D. Stewart	5
31	C.S. Austin	5
32	A. Cassel	5
33	Wash. Mortg. & Bond Co	5
34	L.M. Thompson	5
35	F.W. Hooper	5
36	M. Peregoy	5
37	Leo. Goldsmith	10
38	Carrie Hohanson	10
39	Richm. Beach Imp. Co.	5
40	D.L. Howe	5
41	A. Miller	5
42	C.D. Dinsmore	5
43	C. Bohr	5
44	T.B. Royal	5
45	S. Lasityr	5
46	Jas Howard	5
47	M.E. McIntire	5
48	H.A. Heinau	5
49	A. Rodner	5
50	M. Dunn	4
51	J.W. Norman	5
52	C.W. Norman	5
53	A. Allen	5
54	W. Peless	5
55	A. Smiley	2
56	C.E. Remsberg	4
57	A. Barton	38
58	C. Roon	38
59	L.T. Goodsey	8
60	N.C. Nelse	3
61	C. Roon	4
62	A. Gamble	5
63	H.R. Adams	5
64	E.G. McDowell	10
65	J.W. Parsons	5
66	G. Sobotha	
67	E. York	3
68	Madison Inv Co	5
69	M.H. Morris	5
70	Pettit & Son	5
71	E.L. Little	5
72	C. Roon	5
73	R.J. Wistler	5
74	G.A. West	5
75	Hewitt Lea. Lumber	10
76	E. Eckerly	5
77	A. Eckerly	5
78	W.J. Barclay	5
79	E. Lawes	5
80	F.J. Gardner	5
81	A.G. Henderson	5
82	W.D. Grant	2½
83	B.V. Godfrey	2½
84	F. Landerkin	5
85	M. Nelson	5
86	R.W. Condon	5
87	A.D. Lincoln	5
88	W. Casterline	2½
89	A.E. Thorlacius	2½
90	Snohomish Land Co	5
91	F.W. Hawke	5
92	M. Hewitt	5
93	P. Nederlee	5
94	F. Boddy	5
95	P.O. Strom	5
96	C.A. Bloms Hog	5
97	C.I. Soderstrom	5
98	W.T. Joudrey	5
99	M.E. Shorey	5
100	L.E. Woodruff	5
101	Beck's Park Add	5
102	A.E. Freeman	5
103	W.S. Hine	5
104	R.C. Campbell	5
105	C.C. Reed	5
106	M.V. Miller	5
107	A.C. Stewart	8
108	L.W. Webb	2½
109	Ed. Lawes	5
110	J.B. Warren	5
111	R.C. Calloway	5
112	Fred Henley	5
113	I.S. Bronson	4
114	G.W. Rittenhouse	5
115	J.B. Warren	4
116	T.H. Douthit	5
117	A.L. Andrews	5
118	W.D. McKinzie	5
119	J. Smith	10
120	R.C. McDonald	25
121	I.H. Stewart	2
122	J. Bergheim	5
123	Cora S. Pettit	5
124	F.F. Sugnet	5
125	Wm Carr	25
126	Ben Hartig	25
127	Julius Michael	5
128	Carrie F. Snyder	5
129	A. Brandon	5
130	John P. Hartman	35
131	H.C. Ewing	122
132	E.S. Osborne	4
133	Rosa Lobe	27
134	E. Rosenberg	27
135	W. Millikan & Gore	
136	Fidalgo Inv Co	
137	T. McGough	
138	Tokuo Numato	45
139	Nellie Dunn	45
140	Puget Sound Nat. Bk	152
141	P. Jameson	29
142	Mary K. Low	287
143	HOUGHTON	
144	T. McKivor	285
145	Anderson Steamship	5
146	Mary Reitze	16
147	Harriett A. Ross	27
148	Wm G. Curtis	85
149	M. Robinson	3
150	John McGinnis	2
151	F.W. Fichart	1
152	J.H. Fichart	2
153	Geo. H. Fichart	1
154	R. Friday	139
155	A.J. Stahley	55
156	Geo Schulfz	45
157	Chas Canfield	2
158	M. Culbertson	3
159	Chas H. Cummins	22
160	R.M. Hopkins	6
161	Chas E. Templeton	18
162	I. B. Duncan	4
163	Jennie A Sikes	
164	Geo. W. Tompkins	20
165	M.O. & S.H. Nettleton	146
166	A. Tillman	146
167	Eliz. H. Shumway	58
168	Geo. W. Nettmeyer	
169	R.H. Collins	25
170	Fred Mills	45
171	E.A. Brooks	55
172	J.H. Bicknell	65
173	L.H. Marsh	4
174	M.L. Shuster	35
175	A.J. Ophus	
176	E.P. Robinson	35
177	Warren Dunn	
178	E.M. Runge	18
179	W. Greek	16
180	Geo Richardson	194
181	R.H. Collins	270
182	Mary Campbell	132
183	M. Koch	132
184	R.H. Gates	132
185	G. Wittenburn	36
186	L.L. Meikler	33
187	W. Bush & D.B. Moore	5
188	F.S. Griffith	
189	J. Brannon	
190	W.W. Rust & Sit Dep. Co	5
191	Eva Stephenson	1
192	R. Marshall	4
193	G.E. Kercher	46
194	J.F. Allington	
195	A. Dubor	39
196	P.L. Petersen	2
197	C.F. Johnson	2
198	Wm Hartranft	5
199	Chas M. Babcock	
200	P.P. Newell	35
201	Emma L. Chapman	

KROLL'S ATLAS OF KING COUNTY.

T. 26 N. R. 5 E. W.M.

Scale 2" = 1 Mile

LEGEND
- County Road
- Steam Railways
- Electric
- S School
- Ch Church
- City or Town Limits
- Bridge

Compiled from Government and County Records by
KROLL MAP CO.
214 Mehlhorn Bldg
Seattle

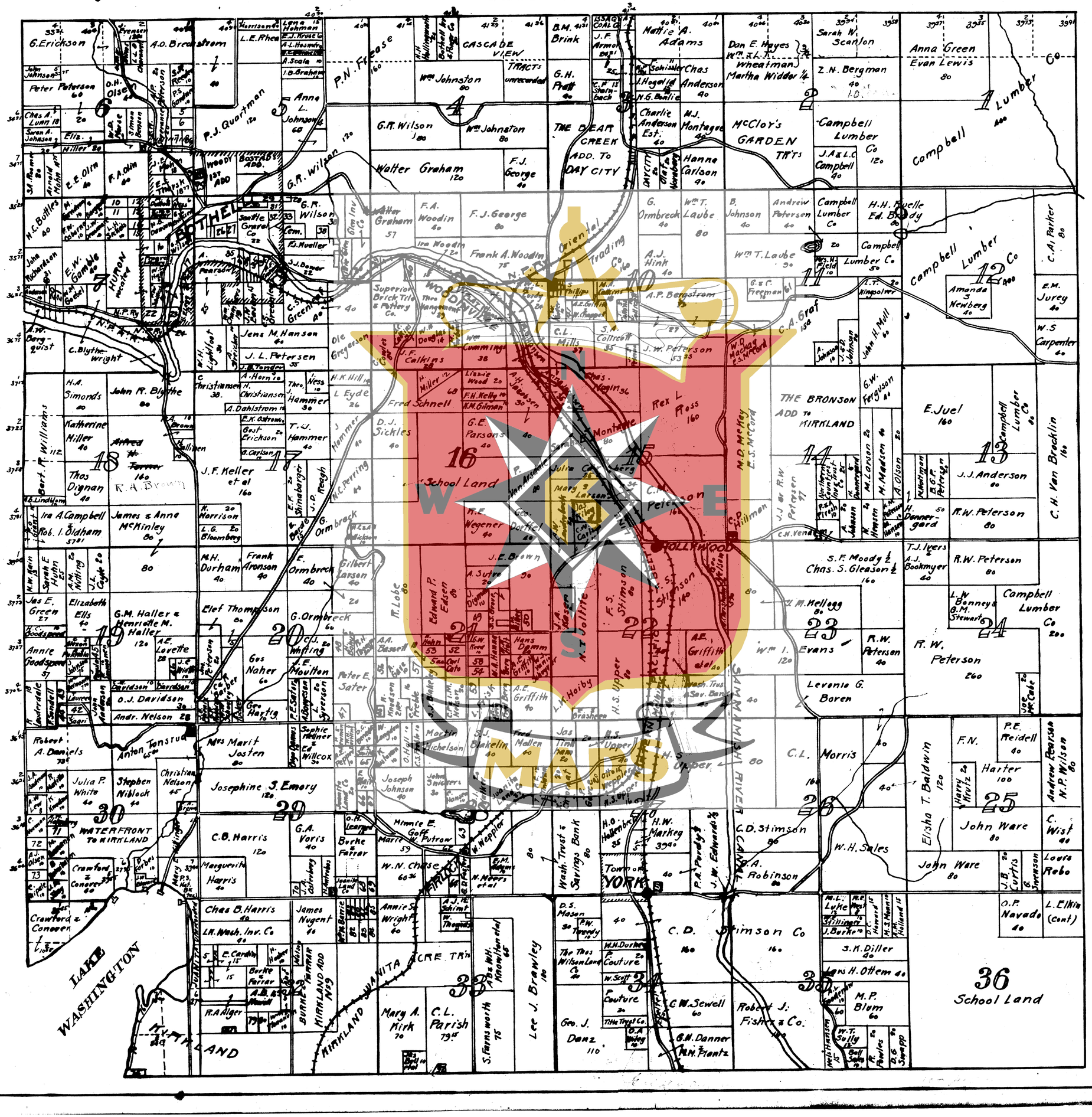

No	Name	Acres
1	N.E. Williams	
2	N.G. Bonlie	3 45
3	A.C. Board	3½
4	A. Alger	2½
5	J. Skirving	5
6	A.T. Lundberg	5
7	R. Tilton	5
8	C.S. Gleason	5
9	A. Pease	1
10	Progress Library Society	5
11	E.E. Simmons	5
12	G.W. Boyce	5
13	M.A. Armstrong	5
14	W.R. Campbell	5
15	Geo. R. Wilson	5
16	L. Gaines	5
17	Oakville Shingle Co	6
18	G. Linz	1
19	S. Burrows	2
20	J.J. Hasty	3
21	C.E. Johnson	
22	Chas Hohman	
23	Oakville Shingle Co	
24	F. Erickson	
25	BOTHELL 1st ADD	
26	H.J. Hammer	
27	C.J. Cain & Co	
28	H. Brownson	2
29	J.R. Brownson	4
30	W.G. Keener	28 2
31	C.V. Beardslee	2 35
32	W.A. Hannan	4 15
33	F. Crumley	2
34	L. Essary	3
35	F. Nelson	3
36	G. Bosley	2
37	A. Rodger	2
38	W.J. Donahue	2
39	O.F. Devenport	5
40	A.J. Hammer	5
41	W. Hutchinson	3
42	J.A. Lindquist	4
43	H. Mielanen	5
44	A.K. Nordberg	5
45	A. Wesuya	5
46	J. Thompson	2
47	N.B. Battling	
48	Geo. Iverson	5
49	S.E. Keagle	10
50	T.H. Goodwin	5
51	C. Parton	5
52	Otto Johnson	5
53	F. Lindquist	5
54	F. Eckman	5
55	R.D. Cummings	5
56	R.D. Cummings	5
57	M.C. Sprague	5
58	L. Walbridge	5
59	J.A. Andersen	5
60	J.A. Strachan	5
61	Frank Hoffmaster	
62	Martha Baitinger	9 85
63	Coast Central Mill Co	8 85
64	Emma H. Moore	5
65	Alice Harman	5
66	R.H. J. Harper	5
67	Martin Flaherty	5
68	Ellen Metcalf	5
69	Kate Herten	5
70	H.W. Langdon	
71	Chas Leissenring	5
72	John Jacobsen	5
73	John Jacobsen	5
74	Wm G. Hartranft	2
75	Burke & Farrar	
76	M.S. Williams	
77	John Pielila	2 87
78	Chas Aito	2 87
79	Wm Thaanum	5
80	Louis Syverson	5
81	Clark Davis	1
82	Sara R. Bauer 3/5 A.B. Jewell 2/5	5
83	John Williams	5
84	Ellis Morrison	5
85	Martin G. Dunlap	5
86	Pearl Dunlap	2
87	Inez Dunlap	2
88	Juanita Dunlap	2
89	Martin G. Dunlap	2
90	Kate Dunlap Cronkrite	2
91		
92	F.J. Anderson	

LEGEND
- County Road
- Steam Railways
- Electric
- School
- Ch Church
- City or Town Limits
- Bridge

KROLL'S ATLAS OF KING COUNTY

T. 26 N. R. 6 E. W.M.

Scale 2"=1 Mile

Compiled from Government and County Records by
KROLL MAP CO.
846 Methhorn Bldg
SEATTLE

No	Name	Acres
1	Meitze Storey & Duffy	6.22
2	J. Conkle	7
3	L. Jamzelius	1
4	G.L. Borkman	5
5	W.J. Glasson & Thos Whyham	10
6	C.P. Mitchell	4
7	John Olson	1.70
8	Roma Lehaie	2.75
9	Hemrich Bros Brew Co	

Copyright 1912 Kroll Map Co

KROLL'S ATLAS OF KING COUNTY

T. 25 N. R. 6 E. W.M.

Scale 2"=1 Mile

LEGEND
County Road
Steam Railways
Electric
School
Ch Church
City or Town Limits
Bridge

Compiled from Government and County Records by
KROLL MAP CO
214 Mehlhorn Bldg
SEATTLE

No	Name	Acres
1	Nellie Dameyer	4.25
2	Campbell Lbr Co	3.5
3	B. Wolford	5
4	L. Sammamish Shingle Co	1
5	M.E. Yates	1
6	Morris C. Chase	1
7	A.C. Stores	1
8	A. Zeeuse	6

ADELAIDE
LAKE SAMMAMISH
INGLEWOOD Plat of
Weyerhaeuser Timber Co
Port Blakely Mill Co
Campbell Lbr. Co
Campbell Lumber Co
Allen & Nelson Mill Co
Weyerhaeuser T. Co
Weyerhaeuser Timber Co
Caroline R. Maggs
School Land
U.S.
State

KROLL'S ATLAS OF KING COUNTY

T. 24 N. R. 6 E. W.M.

Scale 2" = 1 Mile

LEGEND
- County Road
- Steam Railways
- Electric "
- S School
- Ch Church
- City or Town Limits
- Bridge

Compiled from Government and County Records by
KROLL MAP CO.
214 Mehlhorn Bldg
SEATTLE

No.	Name	Acres
1	J.A. Youngsberg	5
2	J.A. Bredemeyer	5
3	G.W. Tibbets	1
4	Walter Lindgren	2
5	J. Walters	1½
6	T. Anderson	3
7	A. Willig	
8	W.H. Wood	
9	A. Lotta	
10	M.E. Robertson	
11	P. Prillman	
12	John P. Adams Est	5.76
13	S. James	1
14	Jas H. Thompson	5.38
15	Mrs Annie Morrison	4.62
16	A. Peterson	1

Copyright 1912 Kroll Map

KROLL'S ATLAS OF KING COUNTY

T. 23 N. R. 6 E. W.M.

Scale 2"=1 Mile

Compiled from Government and County Records by
KROLL MAP CO.
214 Mehlhorn Bldg
Seattle

LEGEND
- County Road
- Steam Railways
- Electric
- S School
- Ch Church
- City or Town Limits
- Bridge
- Trail

N°	Name	Acres
1	G. Bonamie	2½
2	J. Danigon	2½
3	H. Harris	7½
4	F.L. Shephard	1
5	F.L. Brazee	6.35
6	John Larey	2

Copyright 1912 Kroll Map Co

KROLL'S ATLAS OF KING COUNTY

T. 22 N. R. 6 E. W.M.

Soale 2"=1 Mile

LEGEND

- County Road
- Steam Railways
- Electric
- S School
- ch Church
- City or Town Limits
- Bridge

Compiled from Government and County Records by

KROLL MAP CO.
214 Mehlhorn Bldg
SEATTLE

25

No	Name	Acres
1	P.A. Quinlan	2
2	P.R. Stewart	5
3	F.K. Furman	2
4	A. Mattoida	2½
5	M.A. Graham	5½
6	P.J. Laughlin	5½
7	W.H. Pope	5½
8	C.L. Kayser	5½
9	Fred Johnson	4⅝
10	J.C. Oliphant	6.20
11	G.F. Smith	4.66
12	C.J. Willemore	2
13	J.A. Johnston	5
14	City of Kent	7.

MAPS

Copyright 1912 Kroll Map Co.

KROLL'S ATLAS OF KING COUNTY

T. 21 N. R. 6 E. W.M.

Scale 2" = 1 Mile

LEGEND

- County Road
- Steam Railways
- Electric "
- S School
- Ch Church
- City or Town Limits
- Bridge

Compiled from Government and County Records by
KROLL MAP CO.
214 Mehlhorn Bldg
SEATTLE

No	Name	Acres
1	M. Griffith	2
2	E. Stephen	2
3	F. A. Butterworth	5

Copyright 1912 Kroll Map Co

LEGEND

- County Road
- Steam Railways
- Electric
- S School
- Ch Church
- City or Town Limits
- Bridge

KROLL'S ATLAS OF KING COUNTY

T. 20 N. R. 6 E. W.M.

Compiled from Government and County Records by
KROLL MAP CO
214 Mehlhorn Bldg
SEATTLE

No.	Name	Acres
1	B. Felician	4
2	A. Smith	1
3	R. Openlander	5
4	I. Pustoslemsek	4
5	King Co Land Co	2½
6	M. Jenson	2¾
7	C. O. Nyborg	1
8	B. Buchanan	2
9	A. P. Andreason	4
10	T. Hetu	4
11	C. M. & P. S. Ry	2
12	Smith Welty Shingle Co	1.70
13	STEVENSON GARDEN Tracts	
14	Adolf Erichson	24
15	State Bank of Enumclaw	6
16	W. R. Bayes	3
17	Vito Martinella	3
18	Henry Osborn	4
19	Chas Schomburg	4
20	C. E. Caspar	5
21	F. Cichy	4½
22	J. Muchlinski	
23	Jos Podkvajrik	6
24	E. Linnerud	1.5
25	C. Winter	2.6
26	C. Winter	2½

MAPS

LEGEND

County Road
Steam Railways
Electric
S School
Ch Church
City or Town Limits
Bridge

KROLL'S ATLAS OF KING COUNTY

T. 19 N. R. 6 E. W.M.

Scale 2"=1Mile

Compiled from Government and County Records by

KROLL MAP CO.
214 Mehlhorn Bldg
SEATTLE

LEGEND

- County Road
- Steam Railways
- Electric "
- S School
- Ch. Church
- City or Town Limits

KROLL'S ATLAS OF KING COUNTY.

T. 20 N. R. 5 E. W.M.

Scale 2"=1 Mile

Compiled from Government and County Records by
KROLL MAP CO.
214 McMahon Bldg
SEATTLE

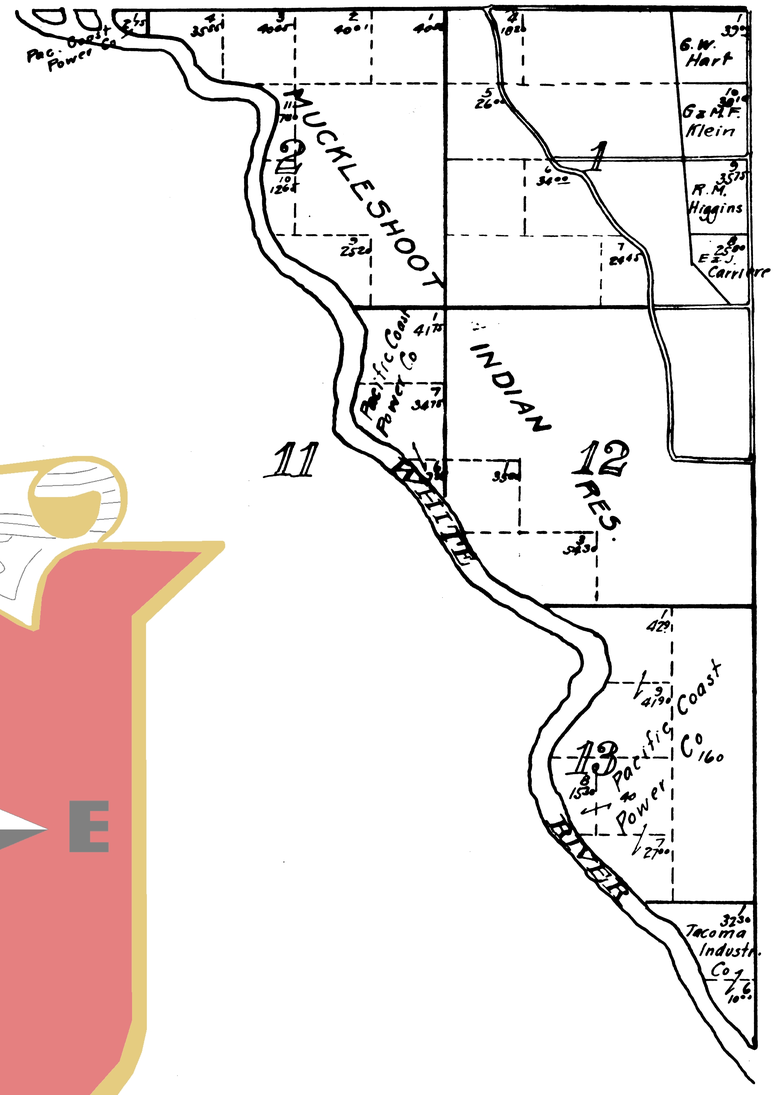

N
W K E
S
MAPS

LEGEND
County Road
Steam Railways
Electric
S School
Trail
Bridge

KROLL'S ATLAS OF KING COUNTY

T. 19 N. R. 7 E. W.M.

Scale 2" = 1 Mile

Compiled from Government and County Records by
KROLL MAP CO.
214 Mehlhorn Bldg
SEATTLE

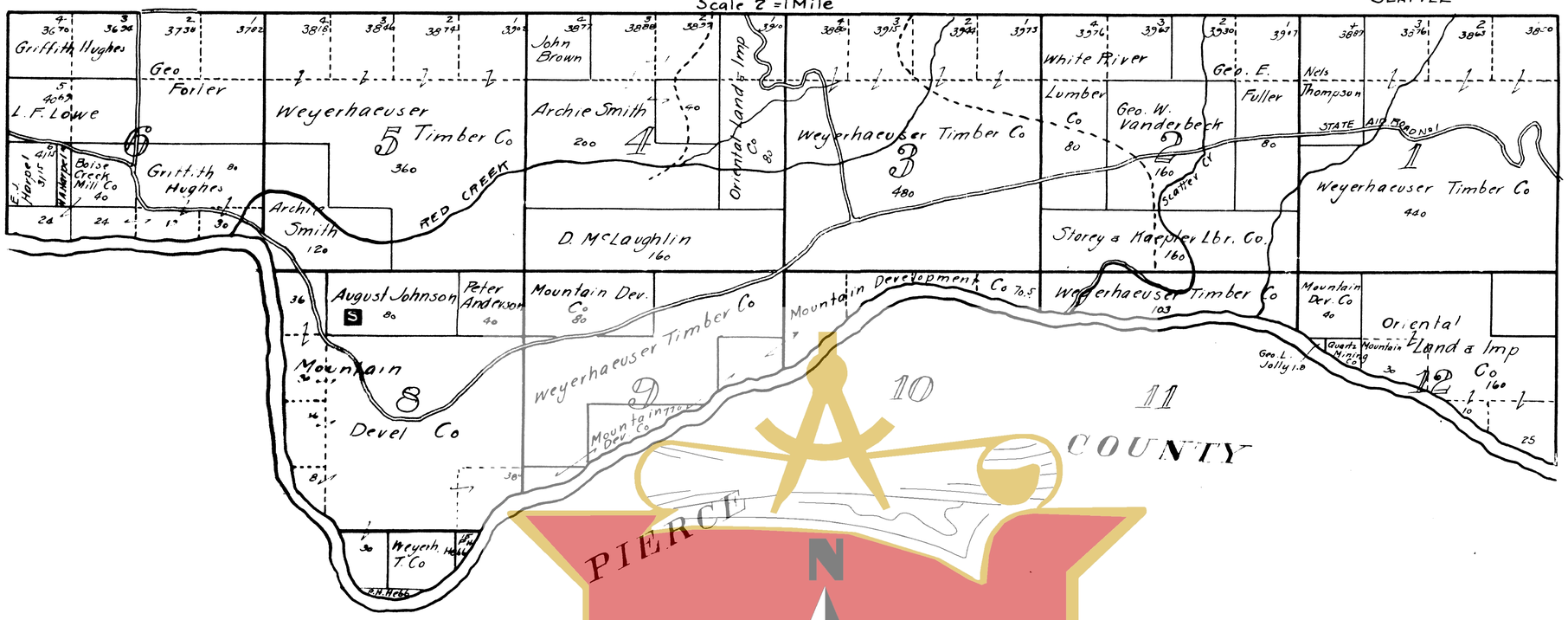

PIERCE COUNTY
MAPS

LEGEND
- County Road
- Steam Railways
- Electric
- S School
- Ch Church
- City or Town Limits
- Bridge
- Trail

KROLL'S ATLAS OF KING COUNTY

T. 20. N. R. 7 E. W. M.

Compiled from Government and County Records by
KROLL MAP CO.
214 Mehlhorn Bldg
SEATTLE

KROLL MAPS

KROLL'S ATLAS OF KING COUNTY.

T. 21 N. R. 7 E. W.M.

LEGEND
- County Road
- Steam Railways
- Electric "
- S School
- Ch Church
- City or Town Limits
- Bridge

Compiled from Government and County Records by
KROLL MAP CO
214 Mehlhorn Bldg
SEATTLE

No.	Name	Acres
1	Heirs Jas. T. Armstrong	4
2	W. J. Landon (tax	5½
3	Heirs Jas T. Armstrong	4
4	W. J. Landon (tax)	5½
5	J. T. Armstrong	
6	Mary Turner	1½
7	Mary Turner	1½
8	P. Eckert	2
9	Fidelity Trust Co	2
10	G. Ballestrasse	1

Copy right 1912 Kroll Map Co

LEGEND
County Road
Steam Railways
Electric "
School
Bridge

KROLL'S ATLAS OF KING COUNTY

T. 22 N. R. 7 E. W.M.

Scale 2" = 1 Mile

Compiled from Government and County Records by
KROLL MAP CO.
214 Mehlhorn Bldg
SEATTLE.

Thos. Eshelman 80
Henry F. Eshelman 80
Weyerhaeuser T. Co 480
Paul Bossen
SHERWOOD
Mary Milem
Scattle Grain & Mfg. Co
Mt. Carver
Denny Renton Clay & Coal Co 480
TAYLOR
Denny Renton Clay & Coal Co 240
Weyerhaeuser Timber Co 1240
Northwestern Imp Co 480
E. B. Gjerde
John Z. E. Wienicsky
Chas. Dzinski
Paul Andruszkiew
P. A. Hickey
Wm. Smith
Malachy Connolly 160
Weyerhaeuser 7 Timber Co 480
Lydia Altmose 160
Ed. Walsh 40
Kate W. Jones 40
Julia Gaffney 80
City of Seattle
Walsh's Lk
Denny Renton Clay & Coal Co 1326
Weyerhaeuser Timber Co 160
Weyerhaeuser Timber Co 320
Northwestern Imp Co 640
City of Seattle 640
L. F. Miller & Henry Leddensky
Jno. A. Davis
Weyerh T. Co
City of Seattle 17
Chas. B. Dawson 18
Sarah Ashbridge et al
City of Seattle
Weyerhaeuser T. Co 140
School City of Seattle 160
Thos. F. O'Brien 160
Weyerhaeuser T. Co 15 140
School
City of Seattle
State 160
Nort West Lumber Co 160
14 M. McMindes
State
City of Seattle
HEMLOCK
City of Seattle 640
12
BARNESTON
SEATTLE RIVER
Chas. Elliott 120
State 20
City of Seattle
Northwestern Imp Co 21
City of Seattle
CHICAGO MILWAUKEE & P.S. RY
Northwestern Imp Co 80
23
Pacific States Lbr Co 160
24
Sidney J. Williams 160
ORLANDO BERG
CITY DAM
Josephine, John, Frank & Joseph Muschel 160
Henry Bird et al 80
30
Northwestern Imp Co 240
29
Northwestern Imp Co 640
Lewis T. Dietrich 160
28
Wm. Hayden Trustee
27
640
Northwestern Imp Co
James M. McWilliams 80
Jas. E. Brown 20
Wm. H. Brown 20
Peter Brown 20
Jessie K. Fell 20
Nor Pac Coal Co 120
SELLICK
Northwestern Imp Co 25 640
D. W. Walters 150
KANGLEY
Pacific States Lumber Co 80
Nor. Pacific Coal Co 80
NORTHERN PACIFIC RY
Cesari Dusani 120
Fish Lake
Lewis Thomas Est 30
H. A. Dempsey 10
Lewis Thomas 28.70
H. A. Dempsey
31
Northwestern Imp Co 480
Louis Charles 67.15
W. W. Smolen 37.15
G. D. Jones 120
Dusani Augustine 80
33
Northwestern Imp. Co
SUGAR LOAF PEAK
Washington Sec. Co
34
640
CHICAGO MILWAUKEE & P.S. RY
Northwestern Imp. Co 35 640
36
State

Condemned Seattle
NOW being enjoyed by
MAPS

LEGEND
County Road
Steam Railways
Electric "
S School

KROLL'S ATLAS OF KING COUNTY

T. 23 N. R. 7 E. W. M.

Scale 2" = 1 Mile

Compiled from Government and County Records by
KROLL MAP CO.
214 Mehlhorn Bldg
SEATTLE



KROLL'S ATLAS OF KING COUNTY

T. 24 N. R. 7 E. W.M.

LEGEND
- County Road
- Steam Railway
- Electric "
- S School
- Ch Church
- City or Town Limits
- Trail
- Power Line

Compiled from Government and County Records by
KROLL MAP CO.
214 Mehlhorn Bldg
SEATTLE

Copyright 1912 Kroll Map Co

KROLL'S ATLAS OF KING COUNTY

T. 25 N. R. 7 E. W. M.

LEGEND
- County Road
- Steam Railways
- Electric "
- S School
- Ch Church
- City or Town Limits
- Trail
- Power Line

Compiled from Government and County Records by
KROLL MAP CO.
214 Mehlhorn Bldg
SEATTLE

No	Name	Acres
1	G. Halverson	1
2	S. E. Kalls	2
3	M. L. Cowles	4.37
4	W. E. Dooley	1
5	S. B. Green	2
6	Frank Griffith	5
7	L. M. Grant	5
8	F. C. Templeton	
9	G. W. Schram	5
10	N. F. Moulton	9.80
11	Mary E. Williams	9.80
12	E. W. Vickery	7.8
13	N. F. Moulton	

copyright 1912 Kroll Map Co

KROLL'S ATLAS KING COUNTY

T. 26 N R. 7 E. W.M.

LEGEND
County Road
Steam Railways
Electric "
S School
Bridge

Compiled from Government and County Records by
KROLL MAP CO.
214 Mehlhorn Bldg
SEATTLE

WESTERN MAPS

LEGEND
County Road
Railroad
Trail
School

KROLL'S ATLAS OF KING COUNTY

T. 26 N. R. 8 E. W.M.

Scale 2" = 1 Mile

Compiled from Government and County Records by
KROLL MAP CO.
214 Mehlhorn Bldg
SEATTLE

Grandin Coast Lumber Co
Everett Timber & Inv. Co
Weyerhaeuser T. Co
Grandin Coast Lumber Co
Weyerhaeuser T. Co
Grandin Coast Lumber Co
Weyerhaeuser T. Co
Grandin Coast Lumber Co
Spring field Inv. Co
Thos Irvine Lbr. Co
Thos Irvine Lbr Co
Grandin Coast Lbr Co
Grandin Coast Lbr. Co
Weyerhaeuser Timber Co
Weyerhaeuser T. Co
Weyerhaeuser Tbr Co
Grandin Coast Lumber Co
State
Thos Irvine
Lbr. Co
Weyerhaeuser T. Co
Wm M. Hulbert
Weyerhaeuser T. Co
Grandin Coast Lbr Co
Half Way House
RIVER
CREEK
YELLOW
Thos Irvine Lbr. Co
Weyerhaeuser
Timber Co
Grandin Coast Lbr Co
Weyerhaeuser T. Co
Thos Irvine Lbr Co
Grandin Coast Lbr Co
NORTH FORK
TOULT
Weyerhaeuser T. Co
O'Neal Timber Co
Thos Irvine Lbr Co
Grandin Coast Lbr. Co
Weyerhaeuser T. Co
Weyerhaeuser T. Co
Thos Irvine Lumber Co
Weyerhaeuser
Timber Co
Grandin Coast Lumber Co
Weyerhaeuser T. Co
School
Thos Irvine Lbr Co
SOUTH FORK
TOULT RIVER
LYNCH LAKE

LEGEND

Road

KROLL'S ATLAS OF KING COUNTY.

T. 25 N. R. 8 E. W.M.

Scale 2" = 1 Mile

Compiled from Government and County Records by
KROLL MAP CO
214 Mehlhorn Bldg
SEATTLE

KROLL MAPS

LEGEND
County Road
Railroad
School
Trail
Bridge

KROLL'S ATLAS OF KING COUNTY

T. 24 N. R. 8 E. W.M.

Scale 2" = 1 Mile

Compiled from Government and County Records by
KROLL MAP CO.
214 Mehlhorn Bldg
SEATTLE

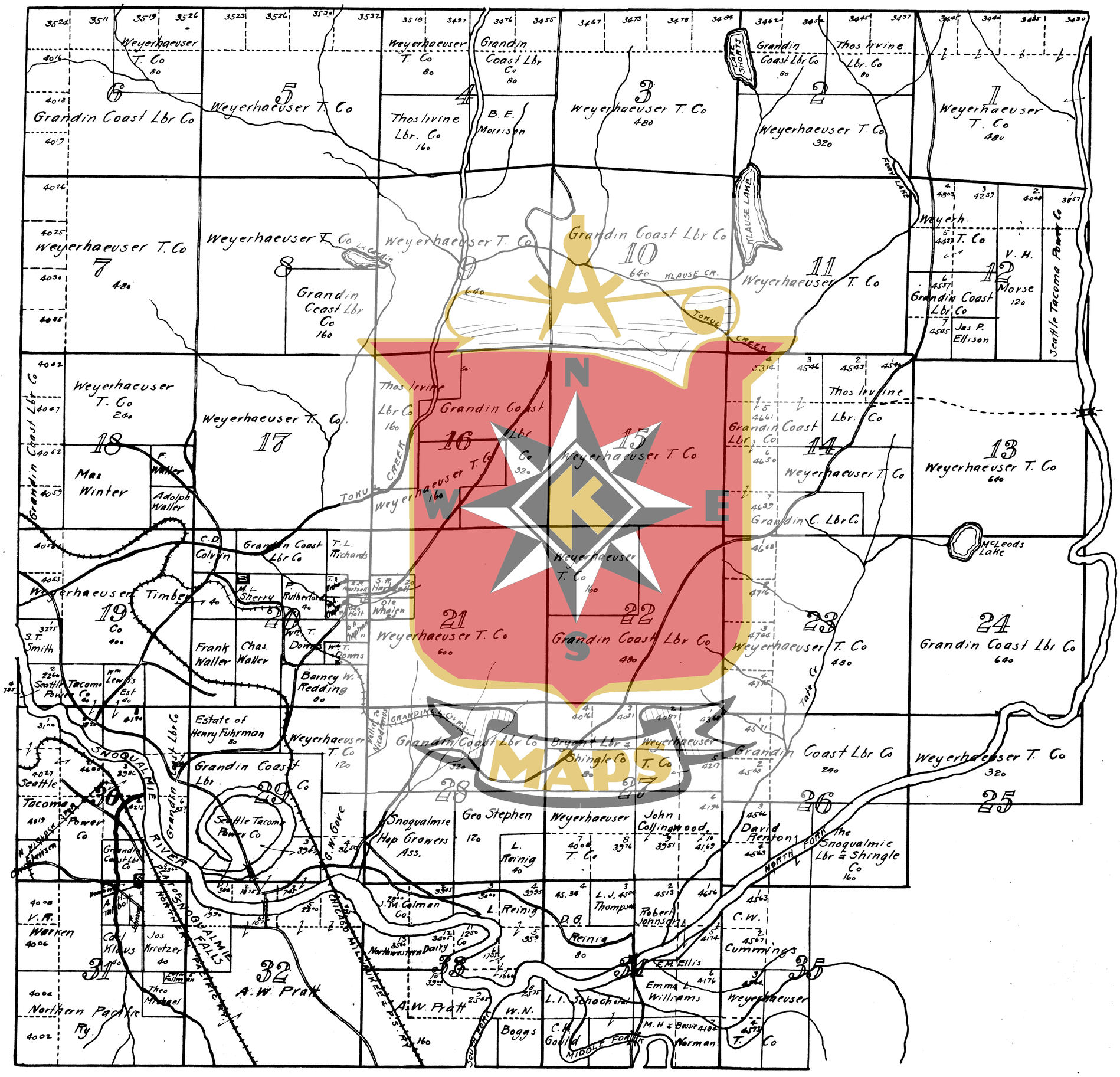

KROLL'S ATLAS OF KING COUNTY.

T. 23 N. R. 8 E. W.M.

Scale 2" = 1 Mile

LEGEND
- County Road
- Railroad
- S School
- Trail
- Bridge

Compiled from Government and County Records by
KROLL MAP CO.
214 Mehlhorn Bldg
SEATTLE

No	Name	Acre
1	Annie S. Joyner	
2	Wm P. Davis	3
3	Wm H. Thompson	2
4	Thos M. Taylor	4
5	Jas Terhune	2
6	Bertha Pike	5
7	W.O.W.	
8	C.C. Singer	4
9	J.L. Wolverton	10
10	Geo. W. Kinzie	36
11	Wm J. Willard	35
12	F.S. Morgan	286
13	A.G. Barber	2
14	M. Dougherty	3
15	A May	6.97
16	C.M. Barber	5

being condemned by Seattle

WE MAPS

LEGEND
County Road
Railway
School
Trail

KROLL'S ATLAS OF KING COUNTY.

T. 22 N. R. 8 E. W.M.

Scale 2" = 1 Mile

All of Twp in FOREST RESERVE

Compiled from Government and County Records by
KROLL MAP CO
214 Mehlhorn Bldg
SEATTLE

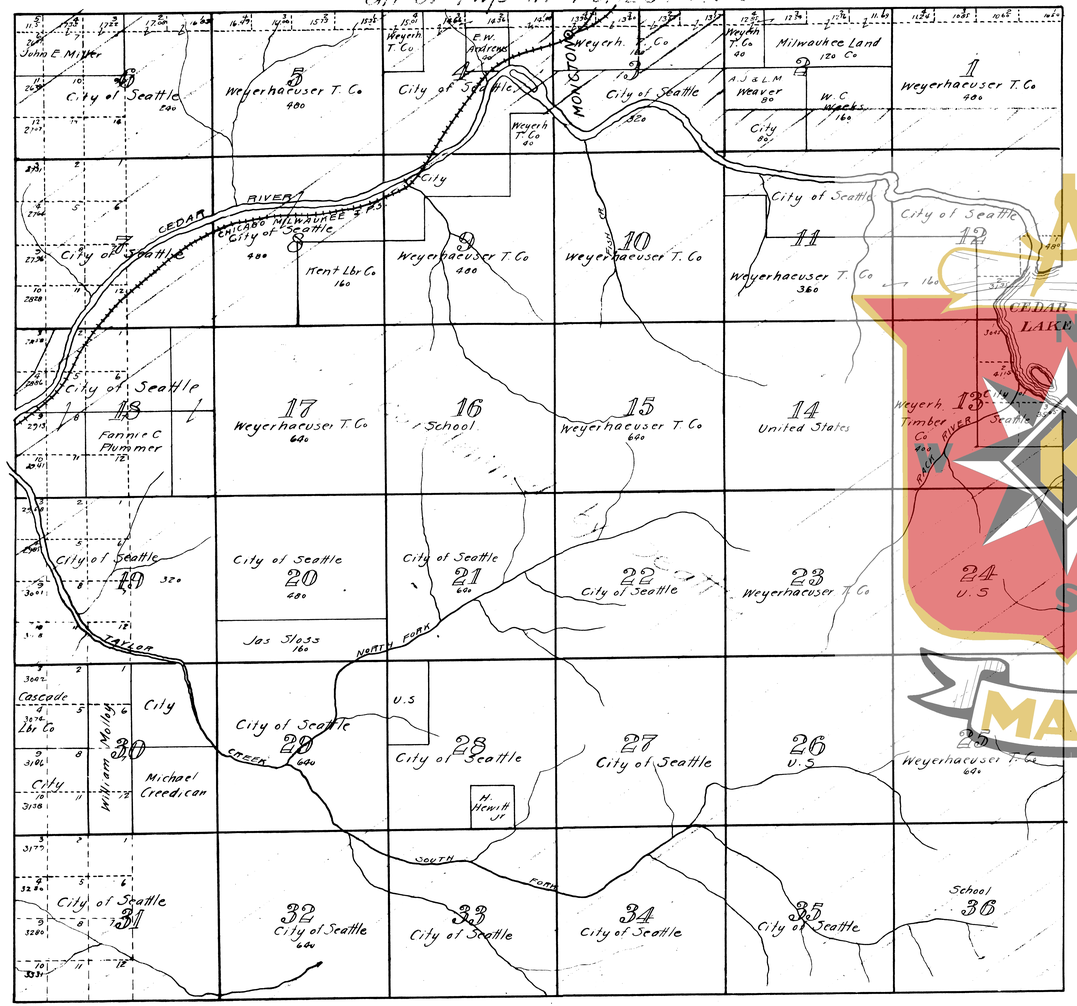

LEGEND
Trail
Railroad

KROLL'S ATLAS OF KING COUNTY

T. 21 N. R. 8 E. W.M.

Compiled from Government and County Records by
KROLL MAP CO.
214 Mehlhorn Bldg
Seattle

6 Burton Babcock 360
5 Weyerhaeuser Timber Co 480
Page Lumber Co 4 80
3 Weyerhaeuser Timber 480
Mrs Chas H. Smith
Geo. W. Wilson 160
2 Hall Beals 160
Otto S. Lewis 80
U.S.
1 Weyerhaeuser T. Co 480
Weyerhaeuser T. Co 7 480
Burton Babcock 320
Weyerh. T. Co
Fred E. Kelly 40 120
8
H.D. Taylor 160
Page Lumber Co 9 640
Page Lumber Co 10 370
160
N.P. Ry.
Weyerhaeuser Timber Co 11 640
Page Lumber Co 12 640
Felix Mc Keown 80
Wm E. McColl 160
18
F. Hageman
Peter A. Carlson 120
F. Hageman 80
Cyclone Fence Co
17 Weyerhaeuser T. Co 640
16 U.S.
Page Lumber Co 15 640
Weyerhaeuser Timber Co. 520
14
Page Lumb. Co 120
Weyerhaeuser T. Co 13 480
19 Weyerhaeuser T. Co
Phil J. McDonald 160
U.S
Catherine Hayden 160
20
Alf Hauff 160
LEMOLA
NORTHERN
21 Weyerhaeuser T. Co 640
Page Lumber Co 22 480
160
Weyerhaeuser 23 T. Co 640
Page Lbr Co 120
Allen E. Hall 120
24
Allen E. Hall 160
Page Lbr Co 160
Eagle Gorge Lbr Co 120
Eva Murphy
30 J. H. Jones 320
Brace Hergert Mill Co 40
Weyerhaeuser T. Co 29 640
C. Lucas 40
W.W. Seymour 160
Weyerhaeuser T. Co 28 320
Weyerhaeuser Timber Co 400
Henry Hewett Jr
Page Lbr Co 27 320
Weyerhaeuser T. Co 320
Page Lbr Co 26 320
160
Allen E. Hall 160
Weyerhaeuser T. Co 25 640
GREEN RIVER
EAGLE GORGE
Chas H. Pautzke 160
W.W. Seymour 160
Weyerhaeuser T. Co 31 480
32
Alex Porter 160
Wm F. Luff 160
Weyerhaeuser T. Co 33 640
Fred W. Keen 34 640
Weyerhaeuser T. Co 320
35 F
Linder Sen 40
Green River Lbr Co 280
Green River Lbr Co
A. Salvason 40
H.L. Hansen
36
520 40
State

WKE MAPS

LEGEND
Trail
Railroad

KROLL'S ATLAS OF KING COUNTY

T. 20 N. R. 8 E. W.M.

Scale 2"=1 Mile

Compiled from Government and County Records by
KROLL MAP CO.
214 Mehlhorn Bldg
Seattle

B. M.
Robert Crory 80
Price 40
Erick L. Rodstrom 80
Albert Miller 160
Northern Pacific Ry 480
H. L. Hansen
A. J. Speckert
Chas F. Ericksen 160
Eder E. Henderson 160
Weyerhaeuser T. Co 480
Green River Lbr. Co 80
State Selection Arg. Col 480
Weyerhaeuser Timber Co 1
NORTHERN PACIFIC RY
GREEN RIVER
TROUTDALE
F. M. Grove 160
Mary L. Miller 160
A. L. McCallum 160
Albert Miller 160
Northern Pac. Ry 480
Eder E. Henderson 640
F. M. Garms 160
M. V. A. Smith 160
State Sel. 40
Puyallup Veneer Mill Co. 80
John E. Hayes 160
Northern Pac. Ry 160
Barbara Fitch 480
F. Wenke 120
Geo. Eberhardt 160
Wm. Mass 80
Robert C. Eason 280
A. J. Speckert
Albert Miller 160
Oscar Lonberg 18
Weyerh. T. Co 120
17 Northern Pac. Ry
16 School Land
15 Maurice Casey 640
Anna B. Wilson 160
Geo Fields 160
14
Achilles Wilson 160
B. Blechschmidt 160
13 Barbara Fitch
Wm. W. Seymour 320
Weyerhaeuser 19 Timber Co 480
20
State
John Edgar
State
Oriental Land & Imp. Co 21 640
C. E. Tibbs 160
Chas L. Hastings 160
22
F. W. Batum
J. W. Rawlings 160
G. B. Fletcher
Wm. H. Fletcher 160
23 Barbara Fitch & M. L. Peck 640
Barbara Fitch 320
24
T. J. Negley 80
I. J. Hainbright 120
Mary M. Frost 120
State
White River Lbr Co 160
30
White Riv. Lbr Co 80
Oriental Land & Imp Co
29 Weyerhaeuser Timber Co 640
State
28
Oriental Land & Imp. Co 320
27 Weyerhaeuser Timber Co 640
John Edgar 160
Barbara Fitch
26
Anna S. Johnson 120
State
Geo. J. Hibbard 160
Barbara Fitch 160
25
The Geo. J. Hibbard Co 80
Geo. J. Hibbard 160
Weyerhaeuser 31 Tim Co 360
White River Lbr. Co 400
32
Oriental Land & Imp Co
Weyerhaeuser T. Co 480
33
White Riv. Lbr Co 240
34
Weyerhaeuser 160
State
35 Weyerhaeuser T. Co 480
Oriental Land & Imp. Co 320
36
School 320
45.13
44.80
44.83

KMAPS

LEGEND
County Road
Trail
Railroad
S School

KROLL'S ATLAS KING COUNTY

T. 19 N. R. 8 E. W. M.

Scale 2" = 1 Mile

Compiled from Government and County Records by
KROLL MAP CO.
214 Mehlhorn Bldg
Seattle

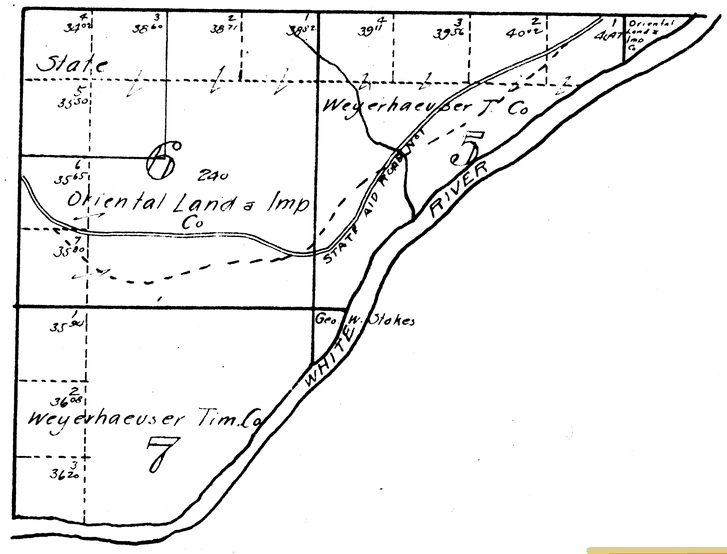

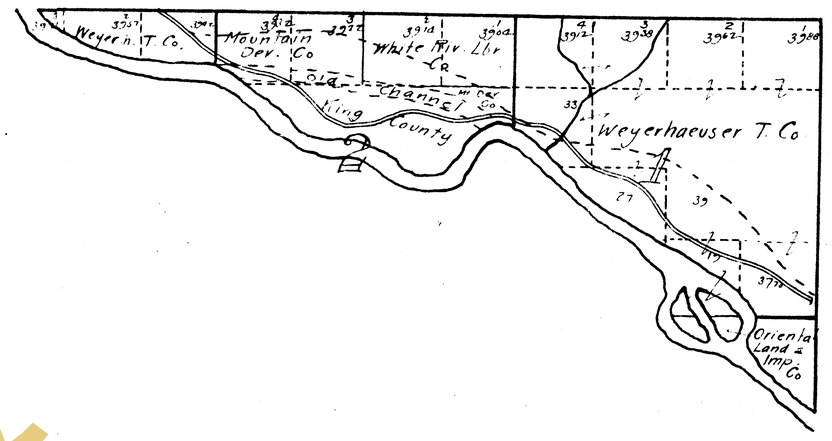

N
W
E
S
K
MAPS

LEGEND
County Road
Railway
S School
Trail

KROLL'S ATLAS OF KING COUNTY.

T. 19 N. R. 9 E. W.M.

FOREST RESERVE

Scale 2" = 1 Mile

Compiled from Government and County Records by
KROLL MAP CO
214 Mehlhorn Bldg
SEATTLE

LEGEND
County Road
Railroad
S School
Trail

KROLL'S ATLAS OF KING COUNTY.

T. 20 N. R. 9 E. W.M.

Scale 2" = 1 Mile

Compiled from Government and County Records by
KROLL MAP CO
214 Mehlhorn Bldg
SEATTLE

FOREST RESERVE

Mae E.
Robbins
U. S.
HUMPHREY
Weyerhaeuser Timber Co
John Mekkes
Andrew Park
NORTHERN PACIFIC RY
GREEN RIVER
Weyerhaeuser T. Co
Margaret W. Forsyth 160
Margaret G. O'Connor 160
John R. Parker
Heirs of John E. Dean 160
MAYWOOD
Weyerhaeuser T. Co
A.E. Larson & E.G. Morgan 160
D.F. Comstock 1/3 Eva M. Henderson 2/3 160
Morgan Lbr Co
Mary Dupuis 160
U.S
Elmer & Morgan
C.F. Magaha 160
E.G. Morgan 160
Weyerhaeuser Timber Co
Weyerhaeuser Timber Co

FOREST RESERVE

20
U.S

LEGEND
County Road
Railroad
S School
Trail
Bridge

KROLL'S ATLAS OF KING COUNTY

T. 19 N. R. 10 E. W.M.

Scale 2" = 1 Mile

Compiled from Government and County Records by
KROLL MAP CO
214 Mehlhorn Bldg
SEATTLE



LEGEND
County Road
Railroad
S School
Trail

KROLL'S ATLAS OF KING COUNTY.

T. 22 N. R. 9 E W.M.

Scale 2"=1 Mile

Compiled from Government and County Records by
KROLL MAP CO
214 Mehlhorn Bldg
SEATTLE

FOREST RESERVE

LAKE

KROLL MAPS

LEGEND
County Road
Railroad
Trail
S School

KROLL'S ATLAS OF KING COUNTY

T. 23 N. R. 9 E. W.M.

Scale 2" = 1 Mile

Compiled from Government and County Records by
KROLL MAP CO.
214 Mehlhorn Bldg
Seattle

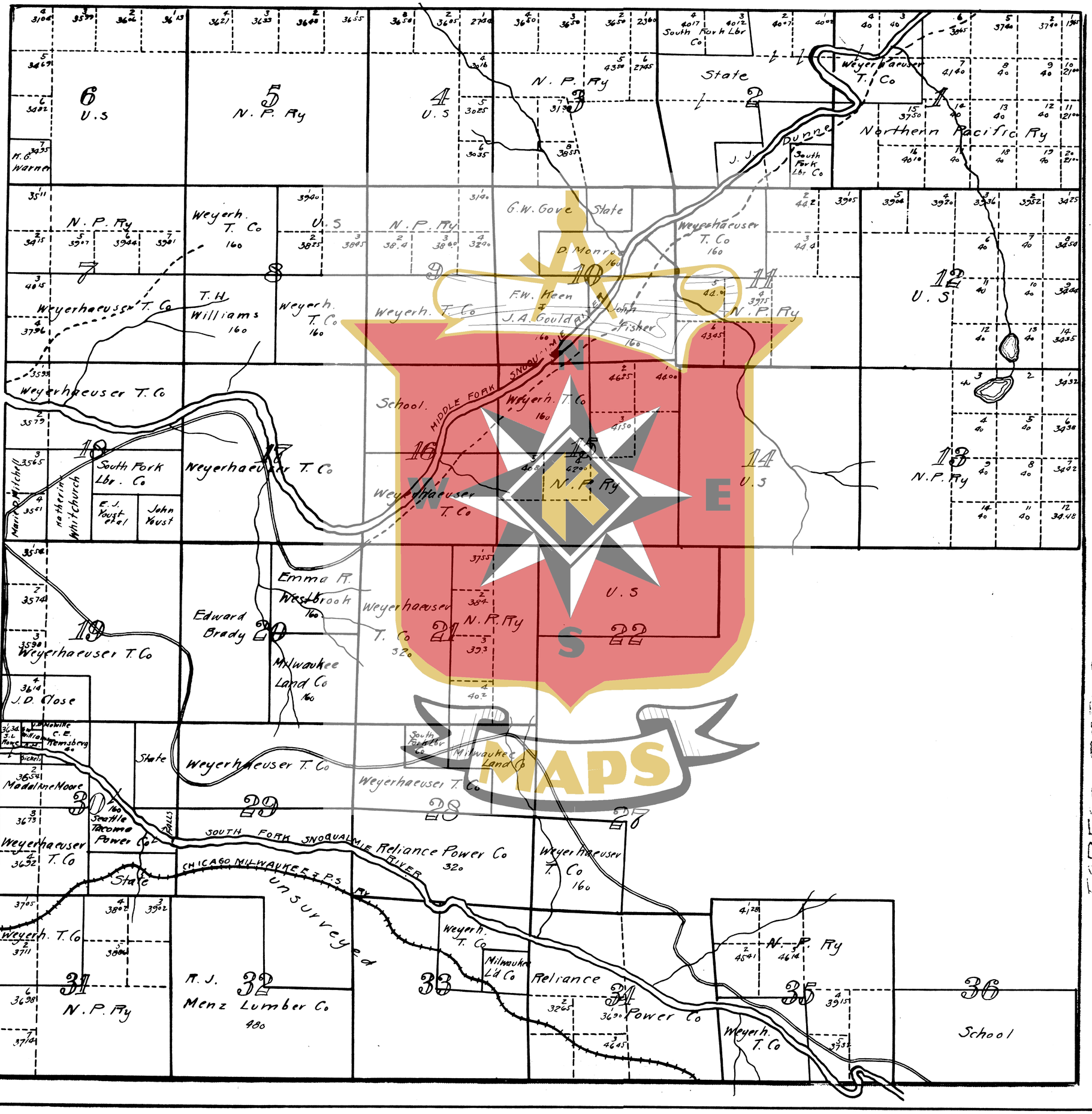

FOREST RESERVE

LEGEND
County Road
Railroad
School
Trail

KROLL'S ATLAS OF KING COUNTY.

T. 24 N. R. 9 E. W.M.

Compiled from Government and County Records by
KROLL MAP CO
214 Mehlhorn Bldg
SEATTLE

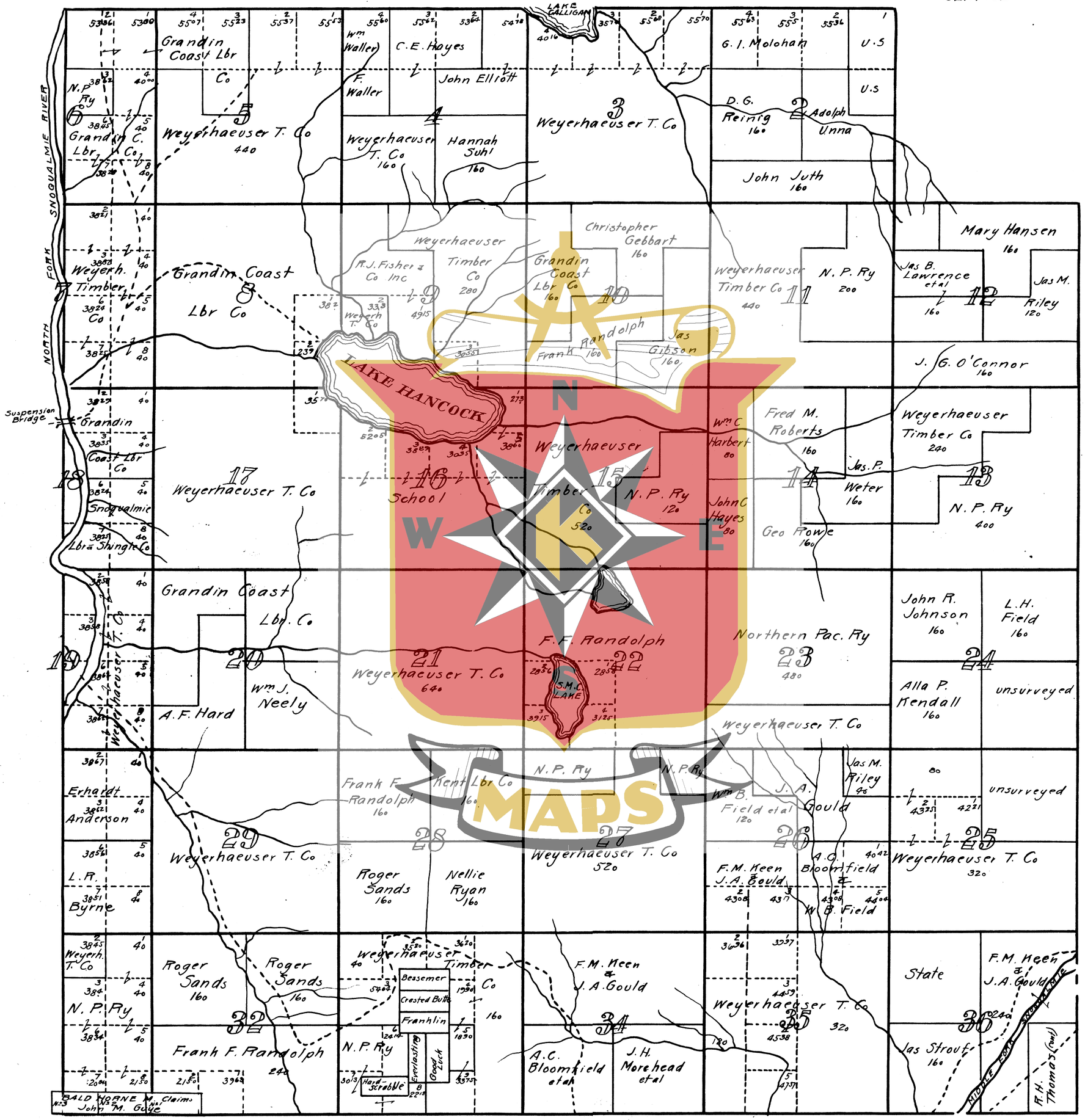

LEGEND
----- Trail

KROLL'S ATLAS OF KING COUNTY

T. 25 N. R. 9 E. W.M.

Scale 2" = 1 Mile

Compiled from Government and County Records by
KROLL MAP CO.
214 Mehlhorn Bldg
Seattle

LEGEND
County Road
Railroad
S School
Trail

KROLL'S ATLAS OF KING COUNTY

T. 26 N. R. 9 E. W.M.

Compiled from Government and County Records by
KROLL MAP CO.
214 Mahlhorn Bldg
SEATTLE



LEGEND
- County Road
- Railroad
- School
- Trail
- Bridge

KROLL'S ATLAS OF KING COUNTY.

T. 26 N. R. 10 E. W.M.

Scale 2" = 1 Mile

Compiled from Government and County Records by
KROLL MAP CO
214 Mehlhorn Bldg
SEATTLE

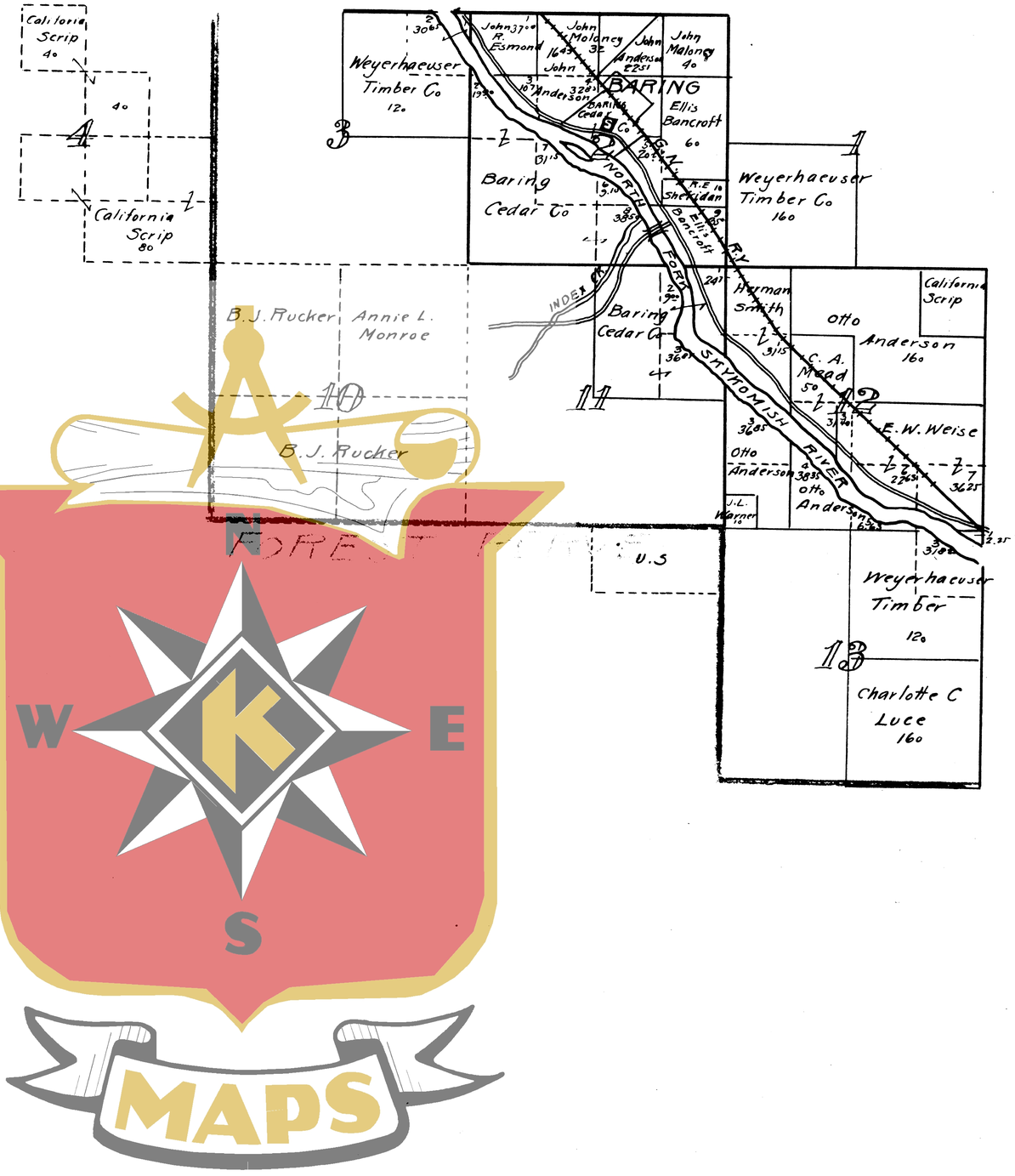

WKE MAPS

LEGEND
County Road
Trail

KROLL'S ATLAS OF KING COUNTY

T. 24 N. R. 10 E. W.M.

Scale 2" = 1 Mile

Compiled from Government and County Records by
KROLL MAP CO.
214 Mehlhorn Bldg
SEATTLE.



MAPS

LEGEND
County Road
Railroad
School
Trail
Bridge

KROLL'S ATLAS OF KING COUNTY.

T. 22 N. R. 10 E. W.M.

Scale 2"=1 Mile

Compiled from Government and County Records by
KROLL MAP CO
214 Mehlhorn Bldg
SEATTLE

LEGEND
County Road
Railroad
S School
Trail
Bridge

KROLL'S ATLAS OF KING COUNTY.

T. 20 N. R. 10 E. W.M.

Scale 2" = 1 Mile

Compiled from Government and County Records by
KROLL MAP CO.
214 Mehlhorn Bldg
SEATTLE

WORLD MAPS

LEGEND
County Road
Railroad
S School
Trail
Bridge

KROLL'S ATLAS OF KING COUNTY.

T. 26 N. R. 11 E. W.M.

Compiled from Government and County Records by
KROLL MAP CO
214 Mehlhorn Bldg
SEATTLE



LEGEND
County Road
Railroad
S School
Trail
Bridge

KROLL'S ATLAS OF KING COUNTY.

T. 26 N. R. 12 E. W.M.

Scale 2" = 1 Mile

Compiled from Government and County Records by
KROLL MAP CO
214 Mehlhorn Bldg
SEATTLE.

KROLL MAPS

LEGEND
County Road
Railroad
School
Trail
Bridge

KROLL'S ATLAS OF KING COUNTY.

T. 23 N. R. 10 E. W.M.

Scale 2"=1 Mile
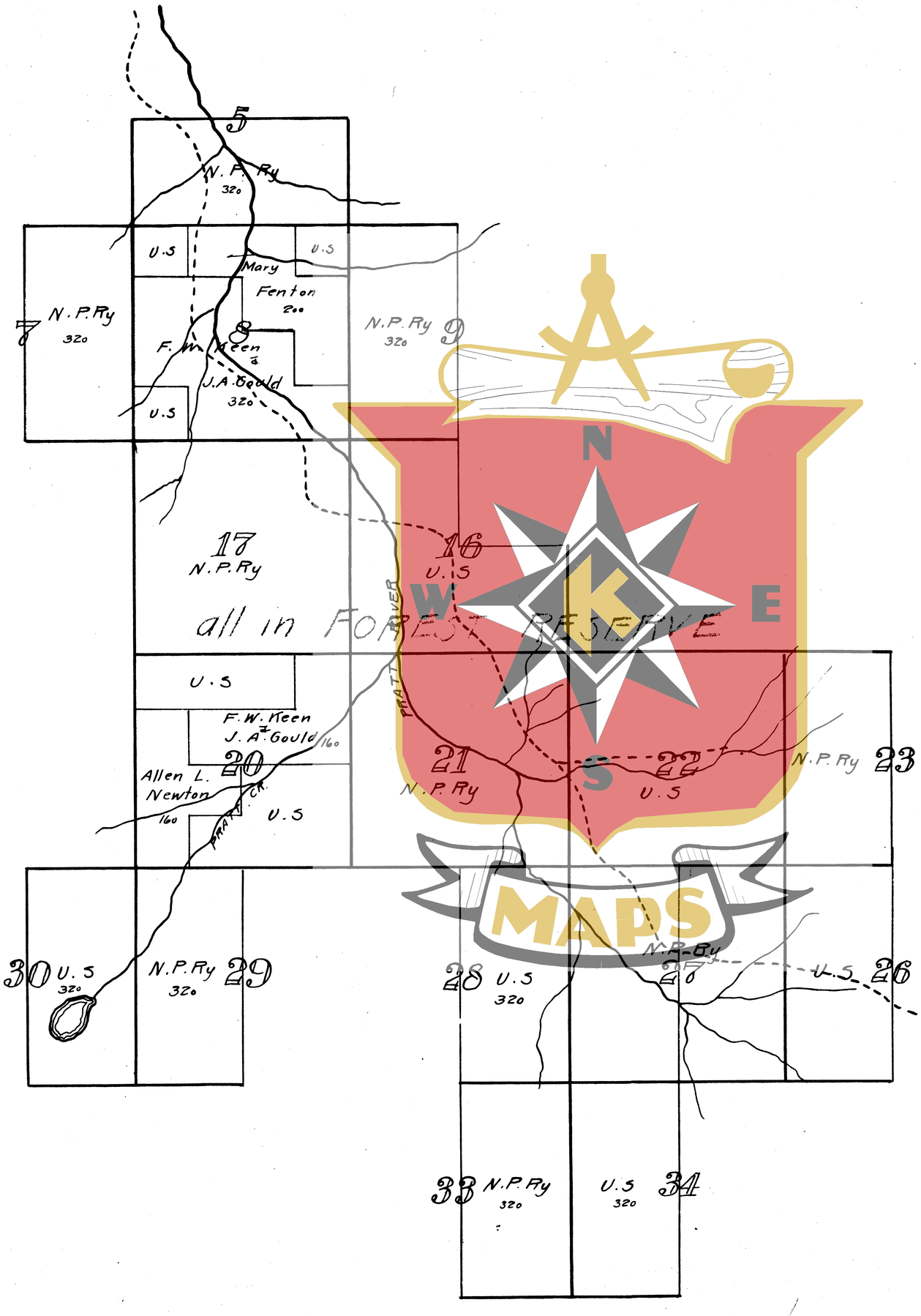
Compiled from Government and County Records by
KROLL MAP CO
214 Mehlhorn Bldg
SEATTLE